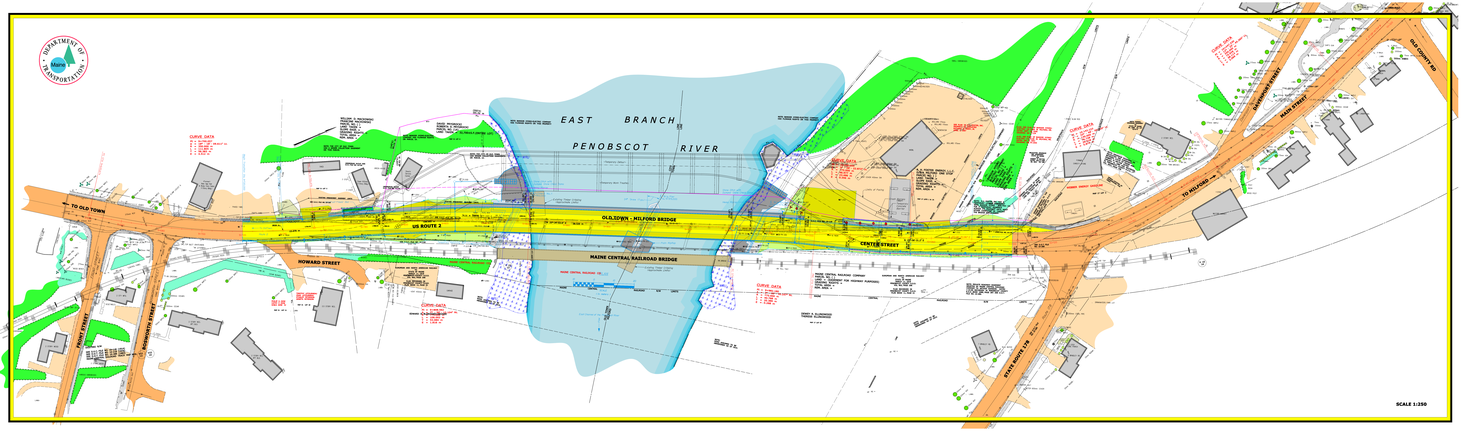
EAST BRANCH
PENOBSCOT RIVER
TO OLD TOWN
US ROUTE 2
OLD TOWN - MILFORD BRIDGE
MAINE CENTRAL RAILROAD BRIDGE
HOWARD STREET
CENTER STREET
TO MILFORD
MAIN STREET
ELM STREET
WASHINGTON STREET
ELM STREET EXT
OLD COUNTY RD
SCALE 1:350

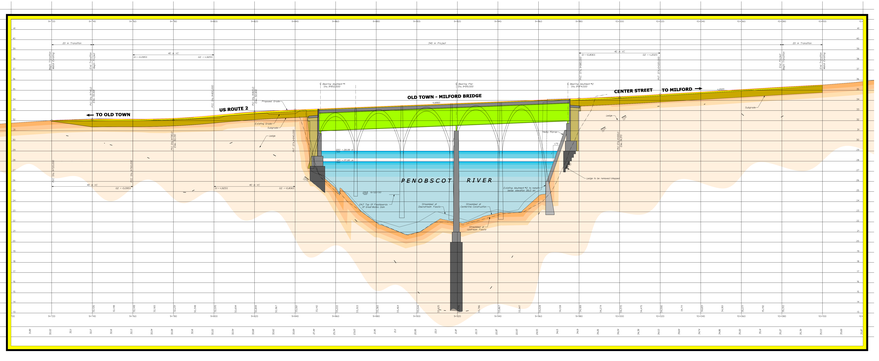
TO OLD TOWN
US ROUTE 2
OLD TOWN - MILFORD BRIDGE
CENTER STREET
TO MILFORD
PENOBSCOT RIVER

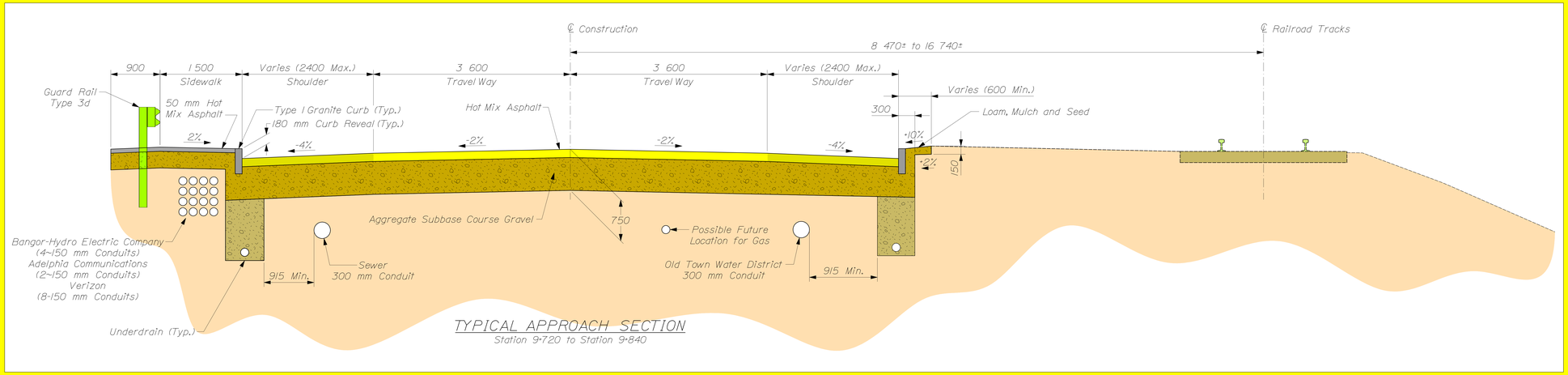

TYPICAL APPROACH SECTION

Station 9+720 to Station 9+840

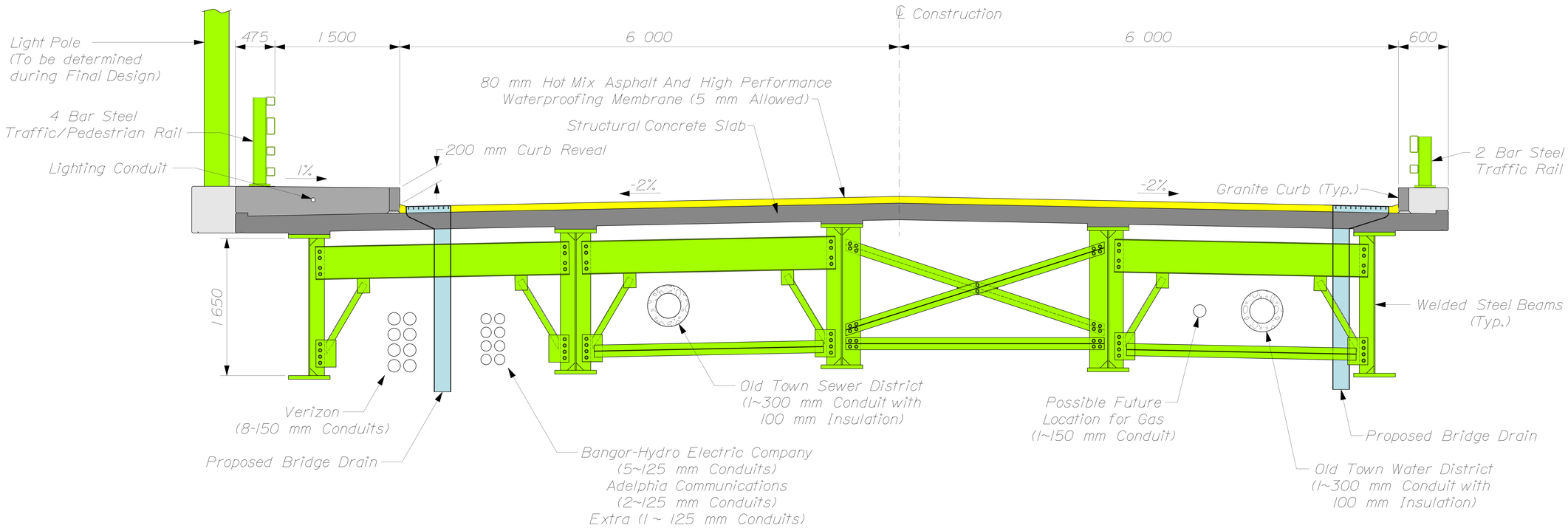

PROPOSED BRIDGE SECTION

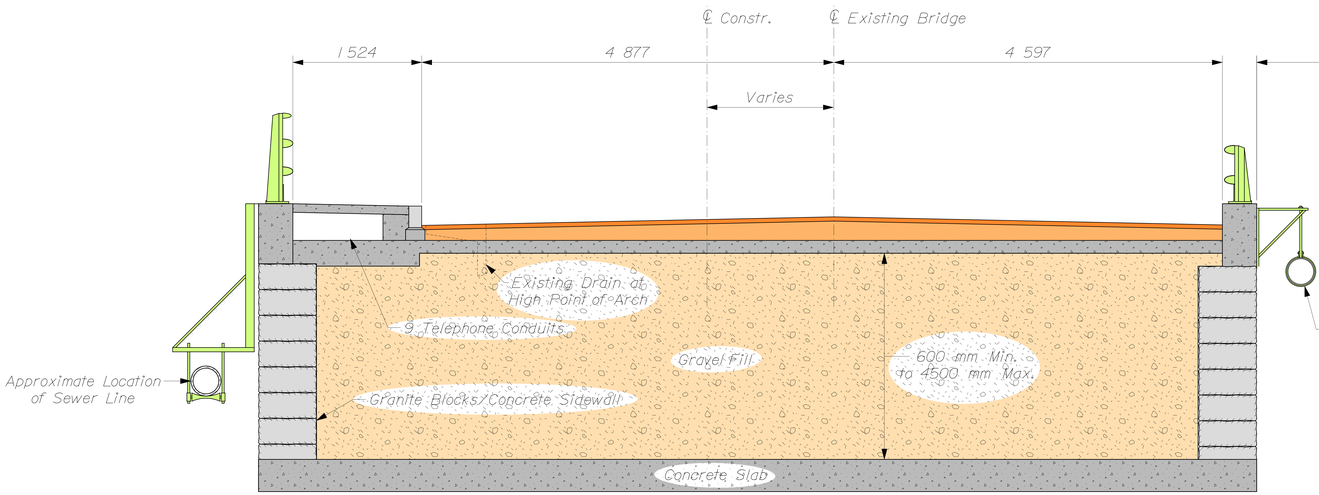

TYPICAL EXISTING BRIDGE SECTION

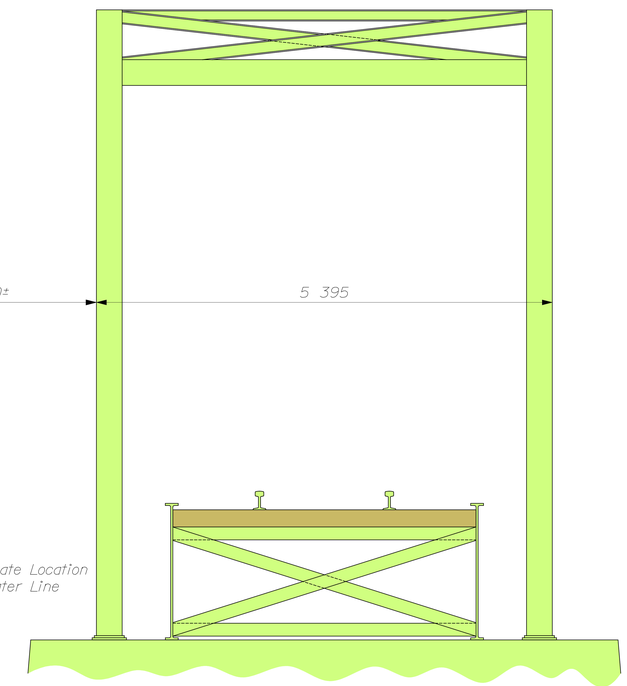

RAILROAD BRIDGE

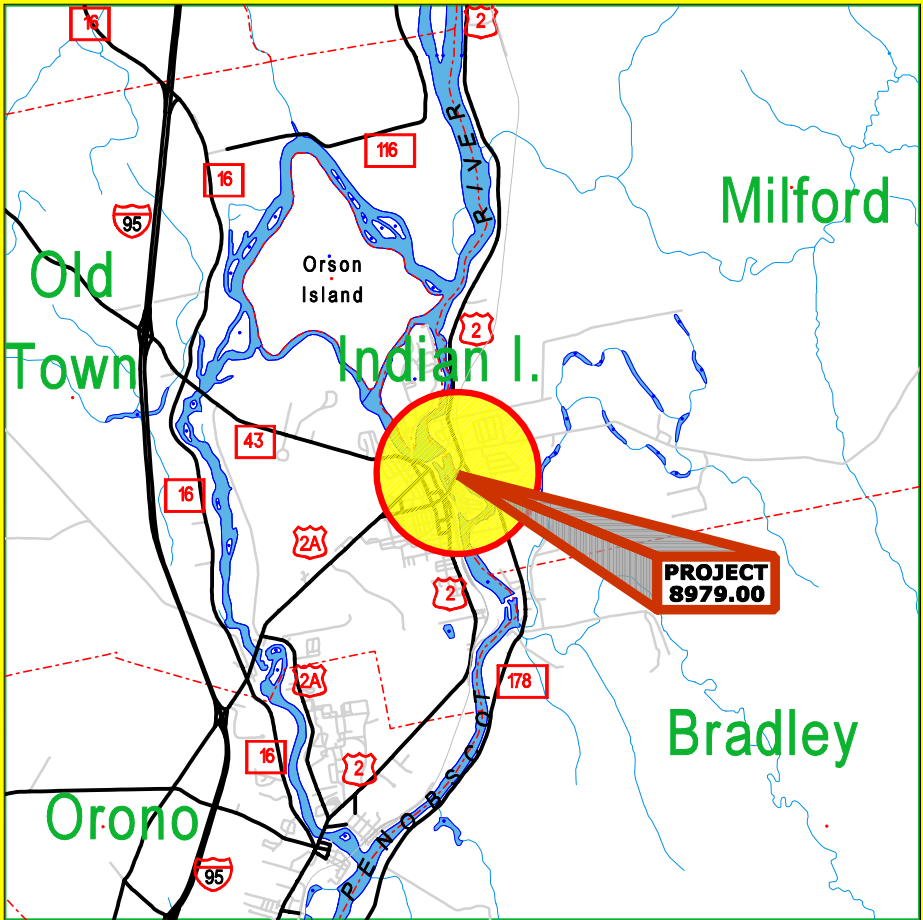

LOCATION MAP

2 0 2 4

Scale in Kilometers

TYPICAL LEGEND

color no*	color & level	level	PROPOSED	color no*	color & level	level	EXISTING
6		1	P:TRAVELWAY	180		3	E:WOOD:BRIDGE
253		2	P:SHOULDER,paved	181		4	E:WOOD:BRIDGE
180		6	P:SHOULDER,gravel	182		5	E:WOOD:BRIDGE
19		7	P:SIDEWALKS	244		8	E:STEEL:BRIDGE
40		11	P:ISLANDS,RAISED	245		9	E:STEEL:BRIDGE
229		12	P:ISLANDS,FLUSH	246		10	E:STEEL:BRIDGE
176		38	P:SUB:GRADE:FILL	20		35	E:CONCRETE:BRIDGE
178		39	" " "	21		36	E:CONCRETE:BRIDGE
180		40	" " "	22		37	E:CONCRETE:BRIDGE
240		21	P:BRIDGE:STEEL	151		43	WATER1
242		22	" " "	153		44	WATER2
244		23	" " "	155		45	WATER3
176		24	P:BRIDGE:WOOD	156		46	WATER4
26		25	" " "	157		47	WATER5
25		26	" " "	115		32	E:GROUND
18		27	P:CONCRETE	116		33	E:GROUND
17		28	" "	117		34	E:GROUND
16		29	" "	118		55	E:GROUND
2		15	P:CENTER:LINE	7		52	E:CENTER:LINE
244		13	P:SLOPE:GRASS	113		53	E:BRIDGE:DECK
1	TEXT	17	TEXT	1		62	**FOR SYMBOLOGY (TEXT)**
1		18	LANE LINES	1		63	
1		19	DIRECTIONAL ARROWS				

PLAN LEGEND

NOTE:ALL PATTERNING SHOULD BE DONE LAST

color no*	color & level	level	PROPOSED	color no*	color & level	level	EXISTING
0		0	SYMBOLOGY LEVEL	115		32	E:TRAVELWAY
6		1	P:TRAVELWAY	116		33	E:SHOULDERS
253		2	P:SHOULDER,paved	117		34	E:DRIVES & PARKING LOTS
180		3	P:SHOULDER,gravel	21		35	E:BUILDINGS
253		4	P:DRIVES,PAVED	118		36	E:ISLANDS
180		5	P:DRIVES,GRAVEL	22		37	E:SIDE:WALKS ROCKS/CONCRETE WALLS
253		6	P:PAVED:APRON	109		38	TREES, CONIFEROUS
19		7	P:SIDEWALKS	39		39	TREES, DECIDUOUS
244		8	P:SLOPE:GRASS	56		40	WOODS
40		9	P:ISLANDS,RAISED	59		41	BRUSH
229		10	P:ISLANDS,FLUSH	243		42	BUSH & SHRUBS
106		11	WETLANDS-MITIGATED	151		43	WATER1
2		12	BLDS.,TREES ALL REMOVED	153		44	WATER2
38		13	CUT SLOPE LINE	155		45	WATER3
5		14	FILL SLOPE LINE	156		46	WATER4
2		15	CENTER LINE	157		47	WATER5
30		16	R/W LINE	167		48	WATERWAYS DEVERTED, ALL
1	TEXT	17	TEXT	72		49	EXISTING, WETLANDS use this pattern to fill wet lands
1		18	LANE LINES	182		50	E:WOOD:WALLS
1		19	DIRECTIONAL ARROWS	230		51	E:GARDENS
27		20	P:SUB:GRADE:FILL	7		52	E:CENTER:LINE
240		21	P:BRIDGE:STEEL	113		53	E:BRIDGE:DECK
242		22	" " "	20		54	E:LEDGE use this pattern to fill ledge areas
244		23	" " "			55	
176		24	P:BRIDGE:WOOD	30		56	FOR SYMBOLOGY
26		25	" " "	31		57	FOR SYMBOLOGY
25		26	" " "	3		58	FOR SYMBOLOGY
18		27	P:CONCRETE	135		59	FOR SYMBOLOGY
17		28	" "	8		60	FOR SYMBOLOGY
16		29	" "	9		61	FOR SYMBOLOGY
136		30	PROPOSED TREES	1		62	**FOR SYMBOLOGY (TEXT)**
133		31	PROPOSED DETOURS	1		63	

PROFILE LEGEND

color no*	color & level	level	PROPOSED	color no*	color & level	level	EXISTING
176		38	P:SUB:GRADE:FILL	180		3	E:WOOD:BRIDGE
178		39	" " "	181		4	E:WOOD:BRIDGE
180		40	" " "	182		5	E:WOOD:BRIDGE
240		21	P:BRIDGE:STEEL	244		8	E:STEEL:BRIDGE
242		22	" " "	245		9	E:STEEL:BRIDGE
244		23	" " "	246		10	E:STEEL:BRIDGE
176		24	P:BRIDGE:WOOD	20		35	E:CONCRETE:BRIDGE
26		25	" " "	21		36	E:CONCRETE:BRIDGE
25		26	" " "	22		37	E:CONCRETE:BRIDGE
18		27	P:CONCRETE	151		43	WATER1
17		28	" "	153		44	WATER2
16		29	" "	155		45	WATER3
2		15	P:CENTER:LINE	156		46	WATER4
1	TEXT	17	TEXT	157		47	WATER5
1		18	LANE LINES	115		32	E:GROUND
1		19	DIRECTIONAL ARROWS	116		33	E:GROUND
6		20		117		34	E:GROUND
				118		55	E:GROUND
				7		52	E:CENTER:LINE
				113		53	E:BRIDGE:DECK
				1		62	**FOR SYMBOLOGY (TEXT)**
				1		63	