



ELEMENT 3

Threats to Species of Greatest Conservation Need and Their Habitats

Maine's 2025 State Wildlife Action Plan



Table of Contents

| | |
|---|----|
| Element 3: Threats Affecting SGCN and Their Habitats..... | 3 |
| 3.0 Abstract..... | 3 |
| 3.1 Introduction | 3 |
| 3.1.1 Significant Differences from Maine's 2015 Plan..... | 4 |
| 3.1.2 Assigning Threats – General Considerations | 5 |
| 3.1.3 Threat Classification and Characteristics | 5 |
| 3.1.4 Assigning and Prioritizing Threats for SGCN | 12 |
| 3.1.5 Assigning Threats for Habitats | 12 |
| 3.2 Threats to SGCN | 13 |
| 3.3 Threats to Habitats | 20 |
| 3.4 Literature Cited and References | 24 |

List of Tables

| | |
|--|----|
| Table 3 - 1 Hierarchical threats classification structure assigned to Maine's wildlife, plants, and habitats. The threats nomenclature, descriptions, and examples of positive impacts on wildlife are based on the International Union for Conservation of Nature (IUCN) Conservation Measures Partnership threat classification system and The 2022 Northeast Lexicon (Crisfield et al. 2022)..... | 6 |
| Table 3 - 2 Characteristics and rankings used to summarize threats associated to both Species of Greatest Conservation Need (SGCN) and Habitats. The 'severity' and 'actionability' threat characteristics were used to calculate prioritization ranks for threats (Figure 3-1). Table adapted from Crisfield et al. 2013..... | 11 |
| Table 3 - 3 IUCN Threat Category and the Number of Priority 1 SGCN, Priority 1 SGCN, and Habitat Macrogroups associated with each category. Complete threat reports can be downloaded by clicking on the hyperlinks within the table..... | 15 |
| Table 3 - 4 Secondary IUCN Threat Categories and the number of Priority 1 and Priority 2 SGCN assigned to each category, in which the threat was ranked as either high or medium-high priority for action. Complete threat reports can be downloaded by clicking on the hyperlinks within the table..... | 18 |

List of Figures

| | |
|---|----|
| Figure 3 - 1 Threats for Species of Greatest Conservation Need were prioritized based on impact scores related to actionability and severity assigned to each threat. Threats were prioritized from Low to High, and all threats assigned a 'slight' severity were not assigned to a priority rank..... | 12 |
| Figure 3 - 2 IUCN Level 1 Threats associated with Species of Greatest Conservation Need and the count of threats associated with SGCN. The category, Other Options, was primarily due to lack of knowledge associated with SGCN | |


threats. If a SGCN was associated with multiple level 2 threats, it could be represented more than once in each category. 14

Figure 3 - 3 The number of Priority 1 and Priority 2 SGCN threat assignments categorized as low, medium, medium-high, and high priority. A subset of SGCN threats lacked consensus on Severity or Actionability rankings and subsequently did not have a priority rank assigned. 17

Figure 3 - 4 The number of IUCN Threats of level 1 associated with Maine's Habitats detail the relative impact of each category in Maine. The category Other Options was primarily due to Lack of Knowledge or Unknown threats associated with SGCN. Note, if a SGCN was impacted by multiple level 2 threats, it could be represented more than once in each category. 21

Key to Acronyms

| | |
|-------|--|
| IUCN | International Union for the Conservation of Nature |
| MDIFW | Maine Department of Inland Fisheries and Wildlife |
| SGCN | Species of Greatest Conservation Need |



Prepared by Maine Department of Inland Fisheries and Wildlife in
Collaboration with Maine Departments of Agriculture, Conservation, and
Forestry and Marine Resources, and Key Conservation Partners

Element 3: Threats Affecting SGCN and Their Habitats

3.0 Abstract

Maine's State Wildlife Action Plan (SWAP) focuses much attention on the habitats used by Species of Greatest Conservation Need (SGCN). The Plan uses a coarse filter – fine filter approach to conservation ensuring that, where possible, individual conservation initiatives benefit multiple species, while also acknowledging that some species require individualized attention. We assigned threats to both habitats and to SGCN, to clearly identify the issues that should be addressed at each level in the conservation hierarchy. As with most other states in the Northeast, we identified threats using the International Union for the Conservation of Nature (IUCN) Conservation Measures Partnership Threat Classification Scheme. While the IUCN system is useful for categorizing threats to SGCN and their habitats, we found that the system lacks the resolution to clearly identify the specific issues that should be considered for conservation attention. Therefore, when assigning threats we chose to adopt the primary (level 1) and secondary (level 2) IUCN categories but replaced the tertiary category with a detailed narrative that fully describes the issue and its impact on the species or habitat being considered. In addition, we adapted The Northeast Lexicon's - Threat Characteristics and Categorical Ratings, to identify characteristics for each threat assignment (Crisfield et al. 2013).

We assigned threats to Priority 1 and 2 SGCN and assigned Severity and Actionability characteristics for each Threat – SGCN interaction. We implicitly considered the concepts of Likelihood, Certainty and Spatial Extent, and assigned only those threats that were determined to have a moderate or high impact for each of these characteristics. In addition, we prioritized threats with moderate or high Severity assigned to SGCN. We developed a simple matrix to prioritize SGCN threats, using the combination of the impact scores for Severity and Actionability. We identified threats for terrestrial and freshwater aquatic habitats using a combination of Anderson et al. (2013) as our primary reference, and expert opinion. Because no single comprehensive source is available that describes the state of marine habitats along Maine's coast, we used a wide variety of scientific publications, as well as expert knowledge of agency staff and partners, to compile information on threats. We assumed that the habitat systems within each terrestrial and marine MacroGroup all faced similar conservation problems; therefore, we assigned threats to each MacroGroup but did not identify threats separately for each habitat system, with the exception of some freshwater aquatic habitats (Lentic and Lotic), Vernal Pools, and Coastal Islands, where we identified threats for the habitat system. Unlike our approach for SGCN, we assigned all seven threat characteristics to each habitat – threat combination.

We assigned 49 unique threats to 256 Priority 1 and 2 SGCN species, for a total of 3,240 SGCN – threat combinations, and 30 unique threats to 28 habitat MacroGroups, for a total of 704 habitat – threat combinations. Climate change, development - including existing and new Roads and Railroads and Housing and Urban Areas, and Invasive Non-native-Alien Species-Diseases, impacted the largest number of habitats.

3.1 Introduction

In previous elements, we summarized what we know about the abundance and distribution of Maine's flora and fauna, described how we selected SGCN, and described how we identified and characterized Maine's key habitats.

In this element, we outline how we integrated this information with information on threats facing SGCN and their habitats.

The threats that impact SGCN are often multi-faceted, with a variety of ultimate and proximate causes that lead to negative impacts on a species' habitat, behavior, or health. In some cases, issues that have negative impacts for some species, such as a particular type of agriculture, may be highly beneficial to other species. Therefore, the factors that impact SGCN must be considered thoughtfully, with recognition that measures designed to resolve problems faced by one species may have negative implications for others. This is especially important in Maine, where much of the state is privately owned and managed for forestry or agricultural products; invariably these activities are less impactful on SGCN than alternate land uses, such as commercial development. Nonetheless, identifying problems for SGCN and their habitats is a fundamental step towards developing meaningful Conservation Actions that will have the greatest benefit for the full suite of SGCN present in Maine.

3.1.1 Significant Differences from Maine's 2015 Plan

In 2015, Maine Department of Inland Fisheries and Wildlife implemented the IUCN Conservation Measures Partnership Threats classification scheme. This scheme was similarly adopted throughout the Northeast and enabled consistent use of threats language between neighboring states. In 2025 we implemented updates to IUCN threats classification scheme consistent with The Northeast Lexicon (Crisfield et al. 2022). However, we opted to retain our 2015 approach when assigning Threats Characteristics (Table 3-2) described in the previous version of The Northeast Lexicon (Crisfield et al. 2013).

We used the same 2015 approach when assigning threats to SGCN and habitats. Specifically, we focused assigning threats to Priority 1 and Priority 2 SGCN, and largely did not assign threats to Priority 3 SGCN due to their relatively larger abundance or presumed more secure status on the landscape. The 2025 plan identifies the most impactful threats to SGCN, with recognition that additional threats exist, but were either poorly understood or were ranked as low priority.

3.1.2 Assigning Threats – General Considerations

Although Maine's Wildlife Action Plan is ultimately intended to benefit SGCN, our plan focuses much attention on the habitats used by these species. This coarse filter – fine filter approach to conservation ensures that, where possible, individual conservation initiatives benefit multiple species, while also acknowledging that some species require individualized attention. In keeping with this approach, we assigned threats to both habitats and to SGCN, which clearly identifies specific issues that should be addressed at each level in the conservation hierarchy. We assumed that the threats identified for habitats would apply to the SGCN that use those habitats, reducing or eliminating the need to assign these same threats to individual SGCN. To advance our goal of developing a highly prioritized, streamlined Action Plan, we used a strategic approach to identify threats to SGCN that are currently having, or in the near future are likely to have, a significant impact on high priority SGCN (see section 3.1.4 for further detail).

The 2025 Action Plan update largely mirrors the approach used during the 2015 SWAP revisions. In 2015, we focused efforts on identifying threats specific to SGCN and their habitats, by consulting international, national, regional, and state plans and initiatives, including Maine's 2005 Comprehensive Wildlife Conservation Strategy (MDIFW 2005). We also consulted scientific literature and state surveys, particularly for marine species, which were not fully included in Maine's 2005 Plan, and for plants, which were fully integrated into the 2025 Action Plan. Our knowledge of threats was also supplemented from our comprehensive species planning process (MDIFW 2005 and MDIFW 2015). As part of the planning process, we developed species assessments for individual species or groups of species, which required species expert to associate threats to species and their habitats. We relied on species experts within MDIFW, MNAP, and the Maine Department of Marine Resources, who have years of experience and knowledge within their respective work programs. In general, we requested species experts review and update the list of SGCN threats identified in the 2015 SWAP. Habitat threats from the 2015 SWAP were similarly reviewed and updated, however recommendations were colligated through habitat focused work groups, in which expert opinion was largely solicited from the Maine Conservation Community, rather than agency staff. These parallel efforts for SGCN and habitats resulted in a revised and updated list of 2025 threats, which provided the foundational information in this chapter. Additional sources used to compile threats information can be reviewed in the Literature Cited and Reference Section at the end of this chapter.

Although we sought to identify the major, known threats to each SGCN and habitat, we know that there may be threats that we did not list. Also, our knowledge of some species is very limited, and consequently we may not clearly understand the threats they face.

3.1.3 Threat Classification and Characteristics

We identified threats using the IUCN Conservation Measures Partnership's Threat Classification System (Scheme) (<https://www.iucnredlist.org/resources/threat-classification-scheme>), similar to most other states in the Northeast. The IUCN developed this classification scheme to provide conservationists with consistent terminology to describe the "proximate human activities or processes that have impacted, are impacting, or may impact the status of the taxon being assessed" (IUCN 2015). The categories are customizable and may be expanded at each level in the hierarchy if necessary to adequately describe the impact being assessed. We modified the threats classification scheme, with input from the 2022 Northeast Lexicon, for the threats used in Maine's Plan (Crisfield et al. 2022). The modified IUCN classification scheme is hierarchical and includes 12 primary (Level 1) threat

categories, 51 secondary (Level 2) categories, and 171 tertiary (Level 3) categories. Although some categories are not applicable to Maine (e.g. Volcanoes), our assessment of the IUCN hierarchy determined that the classification scheme included most factors that negatively impact SGCN in our state. Most threats are recognized as having potentially negative and positive impacts on different wildlife species. Table 3 - 1 contains a list of the IUCN Level 2 threat categories that were determined to negatively impact SGCN and their habitats in Maine, a brief description of those threats, and where applicable, examples of positive impacts that the threat may have for other wildlife.

While the IUCN scheme is useful for categorizing threats to SGCN and their habitats, its use enables multi-state summaries of threats information across the Northeast region, we found that the system lacks the resolution to clearly identify the specific issues that should be considered for conservation attention. Therefore, when assigning threats, we chose to adopt the primary and secondary IUCN categories (e.g., the first and second levels of the hierarchy), but replaced the tertiary category with a detailed narrative that describes the threat and its impact on the species or habitat being considered. This approach provided more detailed information on the threat than the IUCN scheme allows, which we ultimately found important when considering whether threats should be addressed with conservation actions. In addition, it should be noted that for some threat categories, particularly those associated with natural resource use (such as aquaculture, wood harvesting, and fishing), it is not the presence of the activity itself that necessarily causes a threat, but rather the way in which it is practiced. Although we use the standard IUCN terminology to describe these threats, the narrative for each SGCN or habitat threat contains more detail on the actual practice being considered.

Table 3 - 1 Hierarchical threats classification structure assigned to Maine's wildlife, plants, and habitats. The threats nomenclature, descriptions, and examples of positive impacts on wildlife are based on the International Union for Conservation of Nature (IUCN) Conservation Measures Partnership threat classification system and The 2022 Northeast Lexicon (Crisfield et al. 2022).

| IUCN Threat Category | Description | Example of Positive Impact on Wildlife |
|---|--|---|
| Residential and Commercial Development | | |
| Housing and Urban Areas | Human cities, towns, and settlements including non-housing development typically integrated with housing | Some species are adept at utilizing human-food sources and habitats provided in residential areas |
| Commercial and Industrial Areas | Related to or integrated with commercial or industrial structures | Large commercial buildings may provide nesting habitat for some species (e.g., Peregrine Falcons) |
| Tourism and Recreational Areas | Tourist sites and recreation facilities with a significant ecological footprint | These areas often enhance the public's perceptions of wildlife and the outdoors, which is important to build support for conservation |
| Agriculture and Aquaculture | | |
| Annual and Perennial Non-timber Crops | Crops planted for food, fodder, fiber, fuel, or other uses | Provides forage for a wide variety of wildlife species |
| Wood and Pulp Plantations | Wood plantations that produce timber, fibre or other non-timber products made from trees | |

| IUCN Threat Category | Description | Example of Positive Impact on Wildlife |
|---|---|--|
| Livestock Farming and Ranching | Farming of various domestic (e.g., cows, pigs, chickens, etc.) or semi-domesticated animals (e.g., alpacas, etc.); also livestock reared and supported by natural habitats (pastures) | Maintains grassland habitat required by many wildlife species |
| Marine and Freshwater Aquaculture | Aquaculture that is conducted in facilities (i.e., finfish aquaculture in the ocean, in tanks, in pens, along the shoreline, etc.); also hatchery fish allowed to roam in the wild | Reduces reliance on wild-caught fish for human consumption |
| Energy Production and Mining | | |
| Oil and Gas Drilling | Exploring for, developing, and producing petroleum and other liquid hydrocarbons | |
| Mining and Quarrying | Exploring for, developing, and producing minerals, rocks and various other substrates (e.g., sand, gravel, etc.) | |
| Renewable Energy | Exploring and developing infrastructure for and producing renewable energy | Reduces reliance on non-renewable energy sources |
| Transportation and Service Corridors | | |
| Roads and Railroads | Development, maintenance and presence of the surface transportation network | |
| Utility and Service Lines | Linear networks for transporting energy and various resources, including their rights-of-way | Provides early successional habitat important for some wildlife (e.g., New England Cottontail) |
| Shipping Lanes | Transportation of people and goods on water (i.e., oceans, estuaries, rivers, etc.), as well as waterway development | |
| Flight Paths | Using air space to transport people and goods | |
| Biological Resource Use | | |
| Hunting and Collecting Terrestrial Animals | Hunting animal species or collecting animal products for commercial, recreational, subsistence, cultural, research study or control purposes; includes accidental mortality/bycatch | Important wildlife management tool to help prevent overabundant wildlife populations |
| Gathering Terrestrial Plants | Harvesting and gathering wild plants, mushrooms or other non-animal/non-timber species for commercial, recreational, subsistence, cultural, research or control purpose | Can increase society's connection with wildlife, often leading to increased support for conservation |

| IUCN Threat Category | Description | Example of Positive Impact on Wildlife |
|---|---|---|
| Logging and Wood Harvesting | Harvesting trees/other forest species in natural environments for timber, fibre, or fuel outside of plantations | Provides wildlife habitat for many species by altering forest structure and composition |
| Fishing and Harvesting of Aquatic Resources | Harvesting aquatic species (wild plants and animals) for commercial, recreational, subsistence, cultural, research or control/scaring purposes; includes accidental mortality/bycatch | Can increase society's connection with wildlife, often leading to increased support for conservation |
| Human Intrusions and Disturbance | | |
| Recreational Activities | Activities with generally low ecological impact that are conducted in natural areas for recreational purposes away from road networks | Improves society's connection with wildlife, often leading to increased support for conservation |
| War, Civil Unrest and Military Exercises | Military and paramilitary activities that do not have a permanent ecological footprint | |
| Work and Other Activities | Activities carried out in natural areas (undeveloped areas) for purposes other than recreational or military activities | |
| Natural System Modifications | | |
| Fire and Fire Suppression | Suppression or increase in fire frequency, severity or scope, changes in the natural fire regime that are directly related to human activity | Fire (both natural and prescribed) can enhance some wildlife habitats and is required for regeneration in some forest types |
| Dams and Water Management/Use | Facilities or activities that alter the natural water regime (flow or water levels) | Can be used to enhance habitat for fish and wildlife species (e.g., waterfowl) and to provide a renewable energy source. |
| Other Ecosystem Modifications | Other activities that contribute to habitat alteration or loss by redeveloping natural systems to improve human welfare | |
| Removing/Reducing Human Maintenance | Changes to human input into natural systems (e.g., vegetation, hydrology, human disturbance, or predator control, or ceasing other management activities) | |
| Invasive and Other Problematic Species, Genes and Diseases | | |
| Invasive Non-native/Alien Species/Diseases | Harmful plants and animals that were not originally present within an ecosystem, but were directly or indirectly introduced into or spread in | |

| IUCN Threat Category | Description | Example of Positive Impact on Wildlife |
|--|---|--|
| | the ecosystem as a result of human activities | |
| Problematic Native Species/Diseases | Plants and animals that were originally present in ecosystem(s), but whose populations have increased to a level where they are now overabundant as a direct or indirect result of certain human activities | |
| Introduced Genetic Material | Human modified or altered organisms/genes that pose a threat to biodiversity in natural environments by competing with wild populations or hybridizing with them and altering their gene pool | |
| Problematic Species/Diseases of Unknown Origin | Harmful plants, animals, or pathogens and other microbes of unknown origin. | |
| Intrinsic Biological Limitations | Limitation due to either loss of genetic diversity or due to another species decline (e.g., host animal or plant, specialized forage, etc.) | |
| Pollution | | |
| Domestic and Urban Waste Water | Point or non-point source wastewater from residential and urban areas; these discharges (may) contain nutrients, sediments, toxic substances, chemicals, etc. | |
| Industrial and Military Effluents | Wastewater (pollutants) from industrial and military sectors, including mines, energy production sectors and other resource extraction industries | |
| Agricultural and Forestry Effluents | Wastewater (pollutants) that is generated by agricultural, silvicultural and aquacultural activities | |
| Garbage and Solid Waste | Garbage and solid waste, including materials that can intoxicate or entangle plants and animals (e.g., strangulation/asphyxiation from plastic bags, elastic materials, ropes, etc.) | |
| Air-Bourne Pollutants | Air contaminant emissions from a point or non-point source | |
| Excess Energy | Inputs of heat, sound or light that disturb wildlife or ecosystems | |

| IUCN Threat Category | Description | Example of Positive Impact on Wildlife |
|---|--|---|
| Climate Change and Severe Weather | | |
| Habitat Shifting or Alteration | Major changes in habitat composition or location | Changing habitat composition will benefit species that utilize the new habitat type |
| Changes in Geochemical Regimes | Large-scale changes in an ecosystem's physico-chemical makeup | |
| Changes in Temperature Regimes | Periods in which temperatures of the air, water or soil either exceed or fall below the normal range of variation | |
| Changes in Precipitation & Hydrological Regimes | Periods in which the amount and frequency of precipitation either exceeds or falls below the normal range of variation | |
| Storms and Severe Weather | Strong winds and extreme weather events or a major change/shift in the storm season | Wind events can result in the creation of early successional habitats, benefiting some wildlife species |
| Other Options | | |
| Other Threats | Unlisted or undescribed threat; category is intended for intrinsically unique or newly emergent threats | |
| Resource Needs | Additional allocation of personnel, equipment, or other materials is required | |
| Education & Outreach | Lack of knowledge or awareness | |
| Administrative Needs | Additional tasks or systems are necessary | |
| State Specific Issues | Threats unique to Maine | |
| Unknown | Investigations to date have been unable to describe or categorize the specific threat | |
| Lack of Knowledge | Additional information is necessary to describe and categorize the specific threat | |

In addition to identifying threats using a modified version of the IUCN scheme, we adapted The Northeast Lexicon's - Threat Characteristics and Categorical Ratings, to identify characteristics for each threat assignment (Crisfield et al. 2013). Table 3 - 2 presents seven Threat Characteristics that biologists used to describe the specific nature of a particular threat: Severity, Actionability, Reversibility, Immediacy, Spatial Extent, Certainty, and Likelihood. Each characteristic can be identified as having a low, moderate, or high level of impact.

Table 3 - 2 Characteristics and rankings used to summarize threats associated to both Species of Greatest Conservation Need (SGCN) and Habitats. The 'severity' and 'actionability' threat characteristics were used to calculate prioritization ranks for threats (Figure 3-1). Table adapted from Crisfield et al. 2013.

| Threat Characteristic | Low Impact | Moderate Impact | High Impact |
|---|---|--|---|
| Severity | Slight Severity: Degree of ecological change is minor | Moderate Severity: Degree of ecological change is substantial | Severe: Degree of ecological change is major |
| Actionability (Consider the likelihood of implementing conservation actions to begin reducing the impact of the threat within the next 10 years) | Actionable with Difficulty: Impacts of a threat can only be minimally reversed, prevented, or mitigated, and cost or logistics make solutions difficult to implement | Moderately Actionable: Impacts of a threat can be reversed, prevented, or mitigated, however solutions are only partially effective <u>or</u> may be difficult to implement | Highly Actionable: Impacts of the threat can be reversed, prevented, or mitigated with proven strategies, at relatively low costs and with few logistical difficulties |
| Reversibility (Consider the likelihood of reversing the impacts within 10 years) | Reversible: Effects of the threat can be reversed by proven actions | Reversible with difficulty: Effects of the threat may be reversed but costs or logistics make action impractical | Irreversible: Effects of the threat are irreversible |
| Immediacy (This characteristic assesses the time scale over which impacts of the threat will be observable) | Long-term: Effects of the threat are expected in 10-100 years given known ecosystem interactions or compounding threats | Near-term: Effects of the threat are expected within the next 1-10 years | Immediate: Effects of the threat are immediately observable (current or existing) |
| Spatial Extent (Consider the impact of threat within 10 years) | Localized: (<10%) A small portion of the habitat or population is negatively impacted by the threat. | Dispersed or Patchy: (10-50%) | Pervasive: (>50%) A large portion of the habitat or population is negatively impacted by the threat. |
| Certainty (This characteristic is used to assess the certainty surrounding the threat and its impacts) | Low Certainty: Threat is poorly understood, data are insufficient, or the response to threat is poorly understood | Moderate Certainty: some information describing the threat and ecological responses to it is available, but many questions remain | High Certainty: Sufficient information about the threat and ecological responses to it is available |
| Likelihood (Consider impact of the threat within 10 years.) | Unlikely: Effects of the threat are unlikely to occur (less than 30% chance) | Likely: Effects of threat are likely to occur (30-99% chance) | Occurring: Effects of the threat are already observable (100% chance) |

We added the characteristic Actionability to the six characteristics listed in Crisfield et al. 2013, to explicitly indicate the relative ease with which the impact of the threat could be addressed through prevention, restoration, or mitigation. We determined that a threat is actionable if either the threat itself, or the impact of the threat, can be reversed, prevented, or mitigated in some way. Conceptually, Actionability is similar to, but distinct from the

concept of Reversibility. While Reversibility considers only whether the impact of the threat can be reversed once it occurs, Actionability incorporates the idea that preventing or mitigating the impact of a threat can be just as effective, and in some cases more desirable, than reversing the impact once it has already occurred. For example, expected shifts or changes in habitats due to sea level rise may not be reversible, but the impacts of sea level rise on a saltmarsh may be partially mitigated if space for the marsh to migrate inland is available. Similarly, the loss of habitat from existing residential and commercial development is not reversible, but some impacts of development, such as run-off, may be actionable.

3.1.4 Assigning and Prioritizing Threats for SGCN

We assigned threats to Priority 1 and Priority 2 SGCN and assigned Severity and Actionability characteristics for each threat – SGCN interaction (Table 3 - 2). We considered the concepts of Likelihood, Certainty and Spatial Extent implicit, and only assigned those threats that we believed had a moderate or high impact for each of these characteristics. In addition, we primarily assigned those threats with moderate or high severity to SGCN. Using this approach, we excluded those threats with low importance for a particular species from further consideration, in recognition that these low-priority issues were not likely to be considered for conservation action if they only impacted a single SGCN or were not impacting a habitat.

In addition, we developed a simple matrix to prioritize SGCN threats, using the combination of the impact scores for Severity and Actionability (Figure 3 - 1). We considered these priority rankings during the assignment of Conservation Actions (see Element 4).

| | | Severity | |
|---------------|----------------------------|-------------|-------------|
| | | Moderate | Severe |
| Actionability | Highly Actionable | Medium-High | High |
| | Moderately Actionable | Medium | Medium-High |
| | Actionable with Difficulty | Low | Low |

Figure 3 - 1 Threats for Species of Greatest Conservation Need were prioritized based on impact scores related to actionability and severity assigned to each threat. Threats were prioritized from Low to High, and all threats assigned a 'slight' severity were not assigned to a priority rank.

3.1.5 Assigning Threats for Habitats

We identified threats for terrestrial and freshwater aquatic habitats using Anderson et al. (2013) and through expert opinion by engaging with Maine's conservation community. Because no single comprehensive source is available that describes the state of marine habitats along Maine's coast, we used a wide variety of scientific publications, which are listed in the Literature Cited, to compile information on threats. We assumed that the habitat systems within each terrestrial and marine MacroGroup all faced similar conservation problems; therefore, we primarily assigned threats to each MacroGroup and only assigned threats at the habitat system level when systems contained unique attributes (e.g., Vernal Pools, Coastal Islands, etc.). However, because we

determined that the MacroGroups for freshwater aquatic habitats (Lentic and Lotic) were too coarse for some threat assignments, we additionally assigned some threats at the habitat system scale. Unlike our approach for SGCN, we assigned all 7 threat characteristics (Table 3 - 2) for each habitat – threat combination.

Although we acknowledge that there may be threats that we did not list, we attempted to assign all known threats for each habitat, regardless of severity or impact level for other characteristics. Our threat assignments for habitats were intended to be comprehensive, in recognition that over the long term, relatively minor problems within a habitat could have important implications for large numbers of SGCN. In addition, this approach increased the likelihood that a problem would be identified for potential conservation attention if it impacted a species' habitat, even if the threat was not assigned for a SGCN because it was of slight severity.

In contrast to our approach for SGCN, we did not use a formal ranking system to prioritize threats to habitats. Instead, we solicited experts to review the threat information for each habitat and determine which threats required attention (see Element 4). We considered threat characteristics during this qualitative process but did not use them to determine which threats required attention.

3.2 Threats to SGCN

We assigned 46 unique threats to 256 Priority 1 and Priority 2 SGCN species, for a total of 3,240 SGCN – threat combinations. Because of the complexity of species-specific threats and the sheer volume of information, we did not attempt to summarize and discuss all threats, but instead refer the reader to reports for individual species. However, we do provide a broad summary of threat categories associated with SGCN, and identified broad trends for threats associated with SGCN in Maine. Climate Change and Severe Weather, Other Options (e.g., Lack of Knowledge), and Transportation and Service Corridors were the three threat categories associated with the most individual threats (Figure 3 - 2).

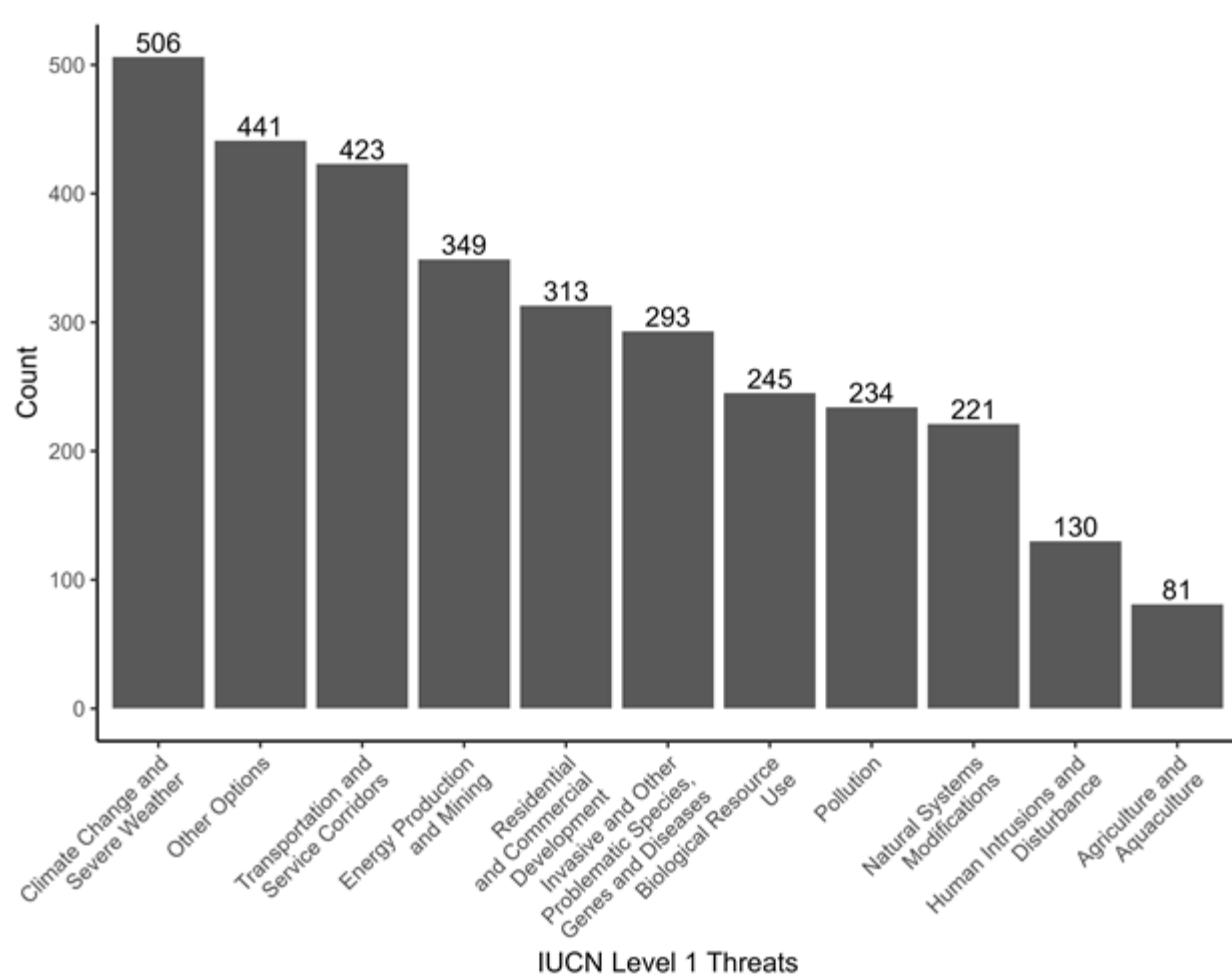


Figure 3 - 2 IUCN Level 1 Threats associated with Species of Greatest Conservation Need and the count of threats associated with SGCN. The category, Other Options, was primarily due to lack of knowledge associated with SGCN threats. If a SGCN was associated with multiple level 2 threats, it could be represented more than once in each category.

These trends are largely reflected in the IUCN second level threats, which for ease of reference, we developed Table 3 – 3 detailing the number of Priority 1 and 2 SGCN threats, as well as the number of Habitat MacroGroups, associated with each IUCN level 2 threat. While reading the notes associated with each threat – SGCN association is necessary to fully understand how these threat categories are impacting SGCN, Table 3 – 3 is an important reference tool to understand threat trends across taxa and habitats. Complete threat reports, including all threat – SGCN notes, can be downloaded by clicking on the hyperlinks embedded within the table. Given the magnitude and complexity of data contained, this table provides a convenient summary and informs additional investigation.

The top five IUCN Level 2 threats associated with Maine SGCN were 1) Lack of Knowledge, 2) Habitat Shifting and Alteration, 3) Roads and Railroads, 4) Invasive Non-native-Alien Species-Diseases, and 5) Renewable Energy (Table 3 - 3). Notably, these Level 2 threats are distributed across threat categories (Level 1) thereby underscoring the diversity of threats to Maine's SGCN. To best understand how these threats impact individual species, we recommend readers review threat specific notes contained in Table 3 - 3 reports. While some IUCN threat

categories, such as Pollution, were not included as a top threat, Pollution remains an important threat for groups of SGCN, e.g., aquatic species. Hence, if a threat category was not one of the most common across the state, it may still be a top threat for species groups with similar life histories or dependent on similar habitats.

Table 3 - 3 IUCN Threat Category and the Number of Priority 1 SGCN, Priority 1 SGCN, and Habitat Macrogroups associated with each category. Complete threat reports can be downloaded by clicking on the hyperlinks within the table.

| Threat Category | Priority 1 SGCN | Priority 2 SGCN | Total SGCN | Habitat Macrogroups |
|---|-----------------|-----------------|------------|---------------------|
| Residential and Commercial Development | | | | |
| Housing and Urban Areas | 60 | 82 | 142 | 14 |
| Commercial and Industrial Areas | 43 | 54 | 97 | 11 |
| Tourism and Recreational Areas | 39 | 14 | 53 | 5 |
| Agriculture and Aquaculture | | | | |
| Annual and Perennial Non-timber crops | 17 | 31 | 48 | 3 |
| Wood and Pulp Plantations | 0 | 1 | 1 | 0 |
| Livestock Farming and Ranching | 14 | 12 | 26 | 4 |
| Marine and Freshwater Aquaculture | 3 | 0 | 3 | 2 |
| Energy Production and Mining | | | | |
| Oil and Gas Drilling | 15 | 4 | 19 | 0 |
| Mining and Quarrying | 51 | 62 | 113 | 6 |
| Renewable Energy | 123 | 93 | 216 | 5 |
| Transportation and Service Corridors | | | | |
| Roads and Railroads | 115 | 132 | 247 | 12 |
| Utility and Service Lines | 91 | 66 | 157 | 10 |
| Shipping Lanes | 8 | 0 | 8 | 3 |
| Flight Paths | 1 | 0 | 1 | 0 |
| Biological Resource Use | | | | |
| Hunting and Collecting Terrestrial Animals | 9 | 3 | 12 | 0 |
| Gathering Terrestrial Plants | 1 | 2 | 3 | 1 |
| Logging and Wood Harvesting | 62 | 98 | 160 | 4 |
| Fishing and Harvesting of Aquatic Resources | 26 | 35 | 61 | 1 |
| Human Intrusions and Disturbance | | | | |
| Recreational Activities | 79 | 38 | 117 | 10 |
| War, Civil Unrest and Military Exercises | 6 | 0 | 6 | 0 |
| Work and Other Activities | 2 | 0 | 2 | 0 |
| Natural Systems Modifications | | | | |
| Fire and Fire Suppression | 16 | 31 | 47 | 5 |
| Dams and Water Management-Use | 60 | 63 | 123 | 6 |
| Other Ecosystem Modifications | 8 | 17 | 25 | 2 |

| Threat Category | Priority 1 SGCN | Priority 2 SGCN | Total SGCN | Habitat Macrogroups |
|---|--------------------|--------------------|---------------|------------------------|
| Removing or Reducing Human Maintenance | 3 | 16 | 19 | 0 |
| Invasive and Other Problematic Species, Genes and Diseases | | | | |
| Invasive Non-native-Alien Species-Diseases | 99 | 139 | 238 | 13 |
| Problematic Native Species-Diseases | 14 | 15 | 29 | 8 |
| Introduced Genetic Material | 1 | 0 | 1 | 0 |
| Problematic Species-Diseases of Unknown Origin | 1 | 9 | 10 | 0 |
| Intrinsic Biological Limitations | 5 | 4 | 9 | 0 |
| Pollution | | | | |
| Domestic and Urban Waste Water | 21 | 20 | 41 | 4 |
| Industrial and Military Effluents | 32 | 27 | 59 | 6 |
| Agricultural and Forestry Effluents | 28 | 57 | 85 | 2 |
| Garbage and Solid Waste | 12 | 0 | 12 | 0 |
| Air-Bourne Pollutants | 10 | 7 | 17 | 2 |
| Excess Energy | 11 | 1 | 12 | 0 |
| Climate Change and Severe Weather | | | | |
| Habitat Shifting or Alteration | 112 | 135 | 247 | 16 |
| Changes in Geochemical Regimes | 0 | 1 | 1 | 0 |
| Changes in Temperature Regimes | 88 | 82 | 170 | 0 |
| Changes in Precipitation and Hydrological Regimes | 42 | 25 | 67 | 4 |
| Storms and Severe Weather | 10 | 5 | 15 | 2 |
| Other Options | | | | |
| Other Threat | 16 | 41 | 57 | 3 |
| Resource Needs | 21 | 40 | 61 | 1 |
| Education & Outreach | 15 | 38 | 53 | 0 |
| Unknown | 2 | 9 | 11 | 0 |
| Lack of knowledge | 120 | 136 | 256 | 1 |

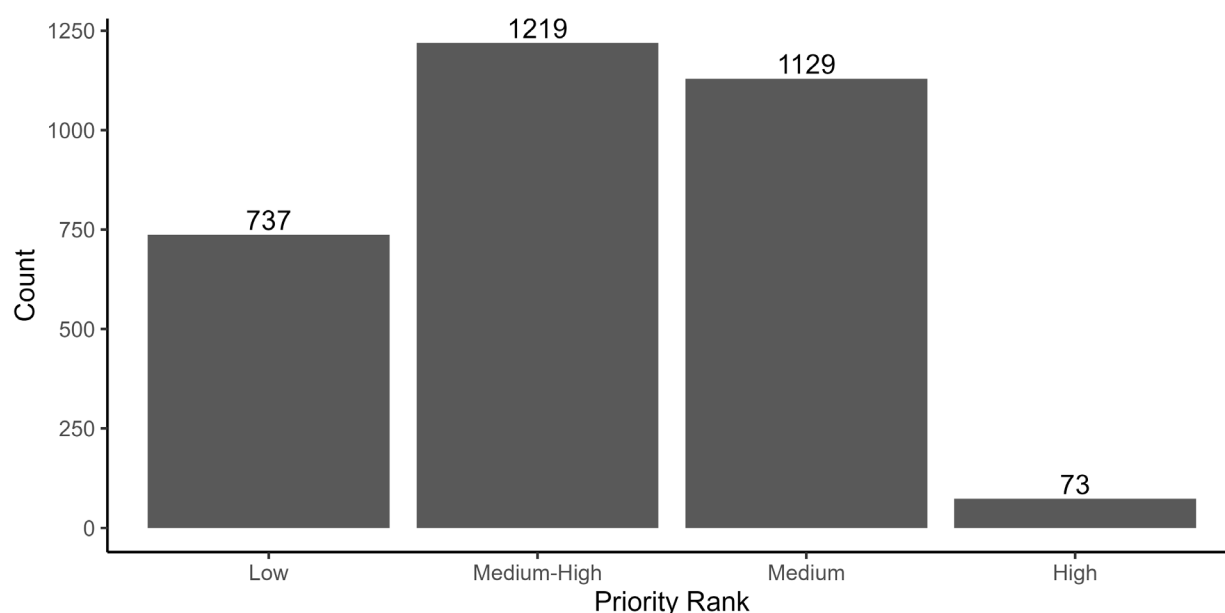


Figure 3 - 3 The number of Priority 1 and Priority 2 SGCN threat assignments categorized as low, medium, medium-high, and high priority. A subset of SGCN threats lacked consensus on Severity or Actionability rankings and subsequently did not have a priority rank assigned.

The five IUCN Level 2 threats with the greatest number of high priority threats (i.e., high or medium-high) were 1) Lack of Knowledge, 2) Roads and Railroad, 3) Renewable Energy, 4) Mining and Quarrying, and 5) a tie between Dams and Water Management Use and Recreational Activities (Table 3 - 4). Prioritization was calculated by combining index scores related to threat Severity and Actionability (Figure 3 - 1) and represent expert professional opinion. Only a small number of threats were classified as being high priority (Figure 3 - 3).

Comparisons of the top associated threats with all Priority 1 and Priority 2 SGCN (Table 3 - 3) and highest priority SGCN threats (Table 3 - 4), had similarities with Lack of Knowledge, Roads and Railroads, and Renewable Energy all occurring in the top five list. However, threat categories associated with Climate Change and Severe Weather and Invasive and Other Problematic Species, Genes and Diseases were less likely to receive a priority threat rank (Table 3-4), most likely due to actionability challenges inherent in addressing either threat. Instead, threats associated with Mining and Quarrying, Dams and Water Management, and Recreational Activities were ranked higher, likely due, at least in part, to a higher actionability score. Comparing threats in this manner can inform where limited conservation resources are most likely to have the greatest impact on SGCN. Similarly, it highlights the complexity of threats related to Climate Change and Severe Weather and Invasive and Other Problematic Species, Genes and Diseases, which may require action at multiple geopolitical levels to address.

Table 3 - 4 Secondary IUCN Threat Categories and the number of Priority 1 and Priority 2 SGCN assigned to each category, in which the threat was ranked as either high or medium-high priority for action. Complete threat reports can be downloaded by clicking on the hyperlinks within the table.

| Threat Category | SGCN with High Priority Threats Assigned |
|---|--|
| Residential and Commercial Development | |
| Housing and Urban Areas | 49 |
| Commercial and Industrial Areas | 35 |
| Tourism and Recreational Areas | 38 |
| Agriculture and Aquaculture | |
| Annual and Perennial Non-timber crops | 2 |
| Livestock Farming and Ranching | 1 |
| Marine and Freshwater Aquaculture | 2 |
| Energy Production and Mining | |
| Mining and Quarrying | 91 |
| Renewable Energy | 115 |
| Transportation and Service Corridors | |
| Roads and Railroads | 125 |
| Utility and Service Lines | 65 |
| Biological Resource Use | |
| Hunting and Collecting Terrestrial Animals | 4 |
| Logging and Wood Harvesting | 50 |
| Fishing and Harvesting of Aquatic Resources | 37 |
| Human Intrusions and Disturbance | |
| Recreational Activities | 89 |
| Work and Other Activities | 1 |
| Natural Systems Modifications | |
| Fire and Fire Suppression | 34 |
| Dams and Water Management-Use | 89 |
| Other Ecosystem Modifications | 12 |
| Removing or Reducing Human Maintenance | 16 |
| Invasive and Other Problematic Species, Genes and Diseases | |
| Invasive Non-native-Alien Species-Diseases | 75 |
| Problematic Native Species-Diseases | 11 |
| Problematic Species-Diseases of Unknown Origin | 2 |
| Pollution | |
| Domestic and Urban Waste Water | 19 |
| Industrial and Military Effluents | 16 |
| Agricultural and Forestry Effluents | 33 |
| Air-Bourne Pollutants | 1 |

| Threat Category | SGCN with High Priority Threats Assigned |
|---|--|
| Excess Energy | 2 |
| Climate Change and Severe Weather | |
| Habitat Shifting or Alteration | 16 |
| Changes in Temperature Regimes | 2 |
| Changes in Precipitation and Hydrological Regimes | 6 |
| Storms and Severe Weather | 1 |
| Other Options | |
| Other Threat | 21 |
| Resource Needs | 60 |
| Unknown | 2 |
| Lack of knowledge | 202 |

Lack of Knowledge was associated with more SGCN than any other threat and had the largest number of high priority threats assigned. This relationship indicates that Maine's conservation community could make significant progress in the coming decade by investing resources to better understand SGCN. In particular, Maine's invertebrates, marine fauna, and plants are generally poorly studied, and limited information exists to describe distribution, trends in abundance, or limiting factors for these species. Surprisingly, many bird species were identified as having Lack of Knowledge, partly due to temporary residency during migratory stopovers, or due to limited insight into distribution across much of rural Maine. Gathering basic ecological information on these species is fundamental to advancing their conservation and obtaining a better understanding of threats associated with these species.

Roads and Railroads can impact SGCN through fatal collisions, common in amphibians and reptiles, however the construction and maintenance of transportation corridors can also lead to habitat fragmentation. Fragmentation was commonly associated with plant and invertebrate species, as these SGCN species are more likely to be range-restricted and are often known from only a few locations. Impacts to these habitats can have an outsized effect on remaining populations. When roads intersect with aquatic habitats, installed culverts or bridges can lead to water-flow restrictions and prevent upstream movement of aquatic species. These movement restrictions are particularly impactful for migratory fish; however these same structures can limit freshwater fish access to thermal refugia located throughout the watershed.

Renewable Energy development in Maine is instrumental in addressing the state's contributions to climate change and achieving mitigation goals; however, where these renewable energy sources are built can result in significant impacts to local flora and fauna populations. Treeless habitats are often considered for solar development; however the limited abundance of these habitats results in conflict between open-habitat species and solar development. Similarly, the proposed development of offshore wind has the potential to impact marine SGCN through habitat loss, vessel strikes, or a combination of temporary and persistent impacts of noise. Similarly, migrating bats and birds may collide with offshore or inland turbines or be displaced from habitats near construction sites. SGCN risks related to renewable energy development is a constantly emerging and dynamic topic in which agencies and Maine's conservation community are highly engaged.

Threats related to Mining and Quarrying, Dams and Water Management Use, and Recreational Activities received high prioritization ranks likely due to their relatively high Actionability scores. Even though these threats were not associated with the most SGCN threats, they represent tremendous opportunities in which conservation organizations can address threats facing SGCN. These threats vary in their abundance on the landscape, with Mines and Quarries representing relatively discrete locations across the landscape and concerns primarily relate to habitat loss for plants and invertebrates (i.e., insects). Dams and Water Management primarily impacts freshwater and migratory fish species, as well as plants residing in aquatic habitats or in floodplain forests. Meanwhile threats related to Recreational Activities were associated with groups of birds, marine animals, plants, and bats. Specific threats include recreation on beaches important for shorebirds, recreational boating and/or whale watching in the Gulf of Maine, off road all-terrain vehicle use, and cave exploration can all negatively impact SGCN through disturbance, and displacement.

Habitat Shifting and Alteration due to climate change, Changes in Temperature Regimes due to climate change, and Invasive Non-native-Alien Species-Diseases were each associated with a large number of SGCN, however these threats in general did not receive high priority ranks. Habitat Shifting and Alteration and Changes in Temperature Regimes associated with climate change are difficult to address without addressing the root cause(s) of climate change. Even if the causes of climate change were addressed, the entropy associated with a warmer climate is likely to continue to impact species and habitats for decades to come. However, non-action will have dire consequences for many SGCN, and in recognition of these threats we developed a variety of new climate related Conservation Actions discussed in Element 4. Similarly, most Invasive Non-native-Alien Species-Diseases threats were largely a result of previously introduced species, which once established, are almost impossible to remove. Many threats associated with these species are likely to be persistent, although targeted actions may be effective at addressing local threats. For example, targeted removal of non-native freshwater fish species in private ponds can prevent introduction and establishment into Maine's freshwater systems. Most Invasive Non-native-Alien Species-Diseases threats in Maine can be addressed through prevention measures, such as the prohibited species list and investment in early detection and response. However, the uncertainty associated with which species have the potential to become invasive in Maine and their potential impact on SGCN makes identifying pre-emptive threats related to invasive species challenging.

While we only briefly discuss a subset of threats most associated with SGCN or those with the highest priority, the threats to Maine's SGCN are diverse and often multifaceted. To comprehensively understand, digest, and begin addressing threats to Maine's SGCN, we recommend readers explore the threats identified in Table 3 - 3, and continue reading Element 4 focused on Conservation Actions, specifically proposed to address threats in the Action Plan. While this information is only a snapshot of the complexities facing Maine's SGCN, it functions as an important snapshot in understanding the challenge facing Maine's at-risk species.

3.3 Threats to Habitats

We assigned 30 unique threats to 28 habitat MacroGroups, for a total of 704 habitat – threat combinations. Similar to SGCN, we do not attempt to summarize and discuss all threats but instead refer the reader to reports for individual habitats, and to Table 3 - 3 which includes links to summary reports.

While reviewing IUCN threat categories (Level 1) information, Residential and Commercial Development was associated with more of Maine's habitats, compared to any other threat (Figure 3 - 4). The other top four threats were clustered and only differed by a few individual threat assignments; Transportation and Service Corridors, Climate Change and Severe Weather, Pollution, and Invasive and Other Problematic Species, Genes and Diseases. Similar to SGCN threats, the top threat categories (Level 1) are diverse and many of these top threats can amplify effects of other top threats. For example, Residential and Commercial Development can impact habitats through land conversion, but construction can directly or indirectly provide pathways for Invasive and Other Problematic Species, Genes, and Diseases introductions and sources of Pollution (e.g., fertilizers, insecticides, or effluents). Hence, while these threats represent discrete categories, these threats can often be interrelated.

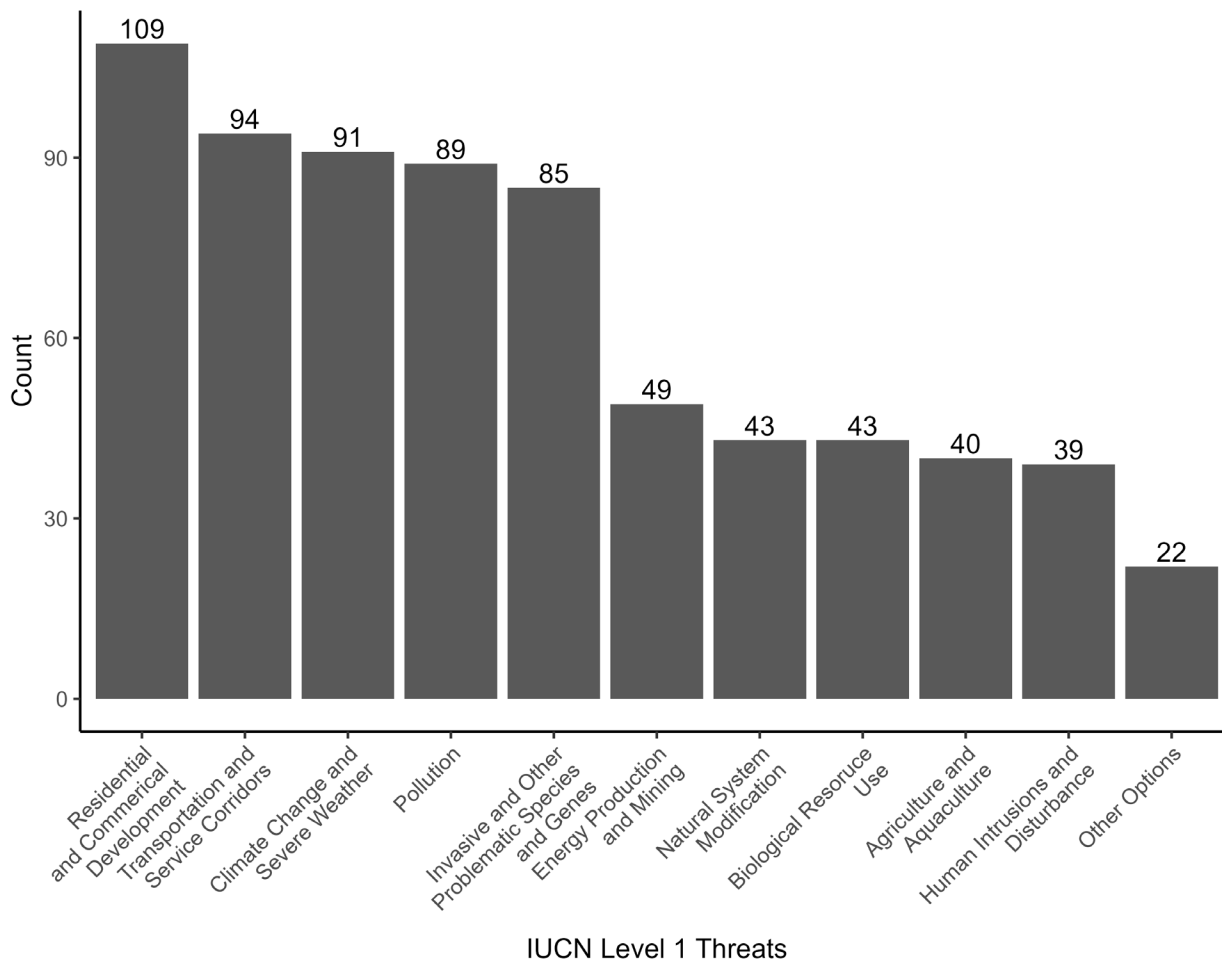


Figure 3 - 4 The number of IUCN Threats of level 1 associated with Maine's Habitats detail the relative impact of each category in Maine. The category Other Options was primarily due to Lack of Knowledge or Unknown threats associated with SGCN. Note, if a SGCN was impacted by multiple level 2 threats, it could be represented more than once in each category.

The IUCN threats (Level 2) most associated with Maine's MacroGroups include Habitat Shifting and Alteration, Housing and Urban Areas, Invasive Non-native-Alien Species-Diseases, Roads and Railroads, and Commercial and Industrial Areas (Table 3 - 3). These five threats impact habitats across Maine and represent the greatest

challenges to maintaining critical SGCN habitat. With the course-to-fine filter approach in mind, focusing conservation actions on these threat – habitat associations across Maine will have trickle down effects for Maine's SGCN. Notably, many of these threats were also associated with the most individual SGCN (Table 3 - 3), however there were slight differences between these two analyses, likely attributed to the habitat course filter approach.

Habitat Shifting and Alteration associated with Climate Change and Severe Weather was the threat associated with the most MacroGroups and represents a profound threat. As the state warms, a combination of warmer temperatures, and changing precipitation are causing vegetation communities to shift their ranges. Some SGCN are able to shift with the habitats, such as mammals with large home ranges. Other species, such as high elevation specialists, or plants with limited dispersal ability, cannot adequately shift in space or adapt in place, and may disappear from individual locations all together. Other areas, such as Maine's coastal beaches and saltmarshes, are contending with a combination of increased amount of precipitation, and frequency and intensity of storms. Storm surge causes damage and erosion to coastal habitats, and often, residential or commercial development adjacent to these habitats prevent habitat migration upland and reduce overall habitat resiliency. Similarly, increases in storm intensity inland can swell freshwater systems, damaging infrastructure and causing flooding and water quality impacts in rivers, streams, and creeks and adjacent habitats.

Residential and Commercial Development related to Housing and Urban Areas and Commercial and Industrial Areas was a major threat for Maine's habitats but was not a top-ranking threat for SGCN. This difference is likely due in part to the development patterns in southern Maine where most of Maine's human population lives, and where human populations are expected to increase (Maine Office of State Economist 2023). Conversion of forest or agricultural land to residential or commercial areas causes a net loss of habitat for most species, although some SGCN are capable of adapting to development. In many cases, secondary impacts from development, such as increases in run-off, pollution, off-leash pets, traffic volumes, and even foot traffic, can have greater impacts on SGCN than the development itself. However, once habitat has been converted for residential or commercial development, it is unlikely to ever return to its natural state and is essentially removed from the landscape permanently. Outside of southern Maine, human populations are predicted to stabilize or decline over the next 20 years, so future impacts from new development are likely to be localized and are expected to have relatively minor impacts on SGCN.

Impacts from Invasive Non-native-Alien Species-Diseases are most commonly related to invasive plant and animal species that degrade habitats or directly displace native species through competition or predation. These issues tend to be more prevalent in southern Maine, where higher human populations and a moderate climate facilitate expansion of non-native species. In the marine environment, green crabs are a prevalent invasive species with deleterious impacts on a variety of habitats and SGCN. In some cases, non-native diseases, such as white-nosed syndrome in bats, have also had devastating impacts on SGCN bats with greater than ninety percent decline in cave-hibernating species. Impacts from Invasive Non-native-Alien Species-Diseases can be severe, and in many cases, it is extremely difficult to reverse the spread of invasive species or diseases; prevention is often the only feasible solution.

In contrast, Roads and Railroads tend to impact habitats through fragmentation, especially for aquatic systems, and by altering hydrology. Improperly installed or under-sized culverts can prevent or reduce passage by many SGCN, reducing connectivity between available habitat. Both Roads and Railroads can also impede water flowage

in seepage forests, tidal marshes, mudflats, and floodplains, reducing the function of these habitats. Construction of new Roads and Railroads is not prevalent in most of Maine, so addressing impacts from this threat typically involves partial reconstruction of existing infrastructure through installation of improved culverts and bridges, and for the sake of terrestrial species such as turtles, installing signage to alert motorists to slow down.

Maine's habitats face a variety of threats, with the greatest impacts related to Climate Change and Severe Weather, Residential and Commercial Development, and Invasive and Other Problematic Species, Genes and Diseases. Many habitat threats can be viewed as amplifiers of other threats. Invasive Non-native-Alien Species-Diseases in particular take advantage of disturbed ground near development and longer growing seasons due to Changes in Temperature Regimes, and can easily become established, thereby enabling additional spread nearby. In Marine eelgrass beds, increased foraging by non-native green crabs in conjunction with Climate Change and Severe Weather has contributed to eelgrass bed degradation and in some cases die-offs. Eelgrass beds provide important nursery habitats for marine species and changes to these vegetation communities will have a cascading impact on other SGCN species. Hence, addressing habitat threats will have positive impacts for multiple SGCN species, and can be an important step to protecting Maine's biodiversity.

3.4 Literature Cited and References

- Allen, R. B. 2000. Common Eider assessment. Maine Department of Inland Fisheries and Wildlife, Augusta, Maine. 50pp.
- Allen, R. B. 2004. Maine Colonial Waterbird Inventory. Page 54 *In*: Wildlife Division Research & Management Report 2004. Maine Department of Inland Fisheries and Wildlife, Augusta Maine. 78pp.
- Anderson, M. G., M. Clark, C. E. Ferree, A. Jospe, A. Olivero Sheldon and K. J. Weaver. 2013. Northeast Habitat Guides: A companion to the terrestrial and aquatic habitat maps. The Nature Conservancy, Eastern Conservation Science, Eastern Regional Office. Boston, Massachusetts. <http://nature.ly/HabitatGuide>.
- Anderson, P. J. 2000. Pandalid shrimp as indicators of ecosystem regime shift. *Journal of Northwest Atlantic Fisheries Science* 27:1-10.
- Appelhans, Y. S., J. Thomsen, C. Pinch, F. Melzner, and M. Wahl. 2012. Sour times: seawater acidification effects on growth, feeding behaviour and acid-base status of *Asterias rubens* and *Carcinus maenas*. *Marine Ecology Progress Series* 459:85-97.
- Armstrong, C., and J. Falk-Peterson. 2008. Habitat–fisheries interactions: a missing link? – *ICES Journal of Marine Science* 65:817–821.
- Association of Fish and Wildlife Agencies, Teaming With Wildlife Committee, State Wildlife Action Plan (SWAP) Best Practices Working Group. 2012. Best Practices for State Wildlife Action Plans—Voluntary Guidance to States for Revision and Implementation. Washington (DC): Association of Fish and Wildlife Agencies. 80pp.
- Atlantic Leatherback Turtle Recovery Team. 2006. Recovery strategy for leatherback turtle (*Dermochelys coriacea*) in Atlantic Canada. Species at Risk Act Recovery Strategy Series. Fisheries and Oceans Canada, Ottawa. 45pp.
- Auster, P. J., R. J. Malatesta, R. W. Langton, L. Watting, P. C. Valentine, C. L. S. Donaldson, E. W. Langton, A. N. Shepard, and W. G. Babb. 1996. The impacts of mobile fishing gear on seafloor habitats in the Gulf of Maine (Northwest Atlantic): Implications for conservation of fish populations. *Reviews in Fisheries Science* 4(2):185-202.
- Bailey, H., K. L. Bookes, and P.M. Thompson. 2014. Assessing environmental impacts of offshore wind farms: lessons learned and recommendations for the future. *Aquatic Biosystems* 10:8.
- Barsiene, J., V. Dedonyte, A. Rybakovas, L. Andreikenaite, and O. K. Andersen. 2006. Investigation of micronuclei and other nuclear abnormalities in peripheral blood and kidney of marine fish treated with crude oil. *Aquatic Toxicology* 78(Supplement 1): S99-S104.
- Bates, A. E., B. J. Hilton, and C. D. Harley. 2009. Effects of temperature, season and locality on wasting disease in the keystone predatory sea star *Pisaster ochraceus*. *Diseases of Aquatic Organisms* 86:245-251.

- Baum, J. K., Myers, R. A., Kehler, D. G., Worm, B., Harley, S. J., and P. A. Doherty. 2003. Collapse and conservation of shark populations in the Northwest Atlantic. *Science* 17 299:389-392.
- Birchenough, S. N. R., H. Reiss, S. Degraer, N. Mieszkowska, Á. Borja, I. Buhl-Mortensen, U. Braeckman, J. Craeymeersch, I. De Mesel, F. Kerckhof, I. Kröncke, S. Parra, M. Rabaut, A. Schröder, C. Van Colen, G. Van Hoey, M. Vincx, and K. Wätjen. 2015. Climate change and marine benthos: a review of existing research and future directions in the North Atlantic. *WIREs Clim Change*, 6:203–223.
- Black, D.E., D. K. Phelps, and R.L. Lapan. 1988. The effect of inherited contamination on egg and larval winter flounder, *Pseudopleuronectes americanus*. *Marine Environmental Research* 25:45-62.
- Blinn, B. M., A. W. Diamond, and D. J. Hamilton. 2008. Factors affecting selection of brood-rearing habitat by Common Eiders (*Somateria mollissima*) in the Bay of Fundy, New Brunswick, Canada. *Waterbirds: The International Journal of Waterbird Biology* 31(4):520-529.
- Brooks, D. A., M. W. Baca, and Y.-T. Lo. 1999. Tidal circulation and residence time in a macrotidal estuary: Cobscook Bay, Maine. *Estuarine, Coastal and Shelf Science* 49:647-665.
- Brousseau, D. J. and R. Goldberg. 2007. Effect of predation by the invasive crab *Hemigrapsus sanguineus* on recruiting barnacles *Semibalanus balanoides* in western Long Island Sound, USA. *Marine Ecology Progress Series* 339:221–228.
- Brown, B. E., J. A. Brennan, M. D. Grosslein, E. G. Heyerdahl, and R. C. Hennemuth. 1976. The effect of fishing on the marine finfish biomass in the Northwest Atlantic from the Gulf of Maine to Cape Hatteras. *International Commission for the Northwest Atlantic Fisheries Research Bulletin* 12:49-68.
- Burridge L., J. S. Weis, F. Cabello, J. Pizarro, and K. Bostick. 2010. Chemical use in salmon aquaculture: a review of current practices and possible environmental effects. *Aquaculture* 306:7–23.
- Carey, F. G., J. V. Scharold, and Ad. J. Kalmign. 1990. Movements of blue sharks (*Prionace glauca*) in depth and course. *Marine Biology* 106:329-342.
- Carrington, E., J. Herbert Waite, G. Sar`a, and K. P. Sebens. 2015. Mussels as a model system for integrative ecomechanics. *Annual review of Marine Science* 7:9.1 – 19.27.
- Caswell, H., S. Brault, A. J. Read, and T. D. Smith. 1998. Harbor porpoise and fisheries: An uncertainty analysis of incidental mortality. *Ecological Applications* 8:1226-1238.
- Chase, M. E., S. H. Jones, P. Hennigar, J. Sowles, G. C. H. Harding, K. Freeman, P. G. Wells, C. Krahforst, K. Coombs, R. Crawford, J. Pederson, and D. Taylor. 2001. Gulfwatch: Monitoring spatial and temporal patterns of trace metal and organic contaminants in the Gulf of Maine (1991-1997) with the blue mussel, *Mytilus edulis* L. *Marine Pollution Bulletin* 42:490-504.
- Chen, Y. and M. Hunter. 2003. Assessing the green sea urchin (*Strongylocentrotus drobachiensis*) stock in Maine, USA. *Fisheries Research* 60:527-537.

- Cheung, W. W. L., V. W. Y. Lam, J. L. Sarmiento, K. Kearney, R. Watson, and D. Pauly. 2009. Projecting global marine biodiversity impacts under climate change scenarios. *Fish and Fisheries* 10:235-251.
- Clapham, P. J., S. B. Young, and R. L. Brownell, Jr. 2002. Baleen whales: conservation issues and the status of the most endangered populations. *Mammal Review* 29:37-62.
- Clark, K. E. and L. J. Niles. 2001. Northern Atlantic Regional Shorebird Plan, ver. 1. Endangered and Nongame Species Program, New Jersey Division of Fish and Wildlife, Woodbine, NJ.
- Clark, S. H., S. X. Cadrin, D. F. Schick, P. J. Diodati, M. P. Armstrong, and D. McCarron. 2000. The Gulf of Maine northern shrimp (*Pandalus borealis*) fishery: A review of the record. *Journal of Northwest Atlantic Fishery Science* 27:193-226.
- Clements, J. C. and H. L. Hunt. 2014. Influence of sediment acidification and water flow on sediment acceptance and dispersal of juvenile soft-shell clams (*Mya arenaria* L.). *Journal of Experimental Marine Biology* 453:62-69.
- Collie, J. S., S. J. Hall, M. J. Kaiser, and I. R. Poiners. 2000. A quantitative analysis of fishing impacts on shelf-sea benthos. *Journal of Animal Ecology* 69:785–798.
- Colwell, Mark A. 2010. Shorebird ecology, conservation, and management. University of California Press, Berkeley, California.
- Comeau, S., G. Gorsky, R. Jeffree, J. L. Teyssie, and J.P. Gattuso. 2009. Impact of ocean acidification on a key Arctic pelagic mollusc (*Limacina helicina*). *Biogeosciences* 6: 1877-1882.
- COSEWIC. 2012. Assessment and status report on the Spotted Wolffish *Anarhichas minor* in Canada. Committee on the Status of Endangered Wildlife in Canada. Ottawa. x + 44pp. Available at http://www.registrelep-sararegistry.gc.ca/virtual_sara/files/cosewic/sr_loupe_tachete_spotted_wolffish_1113_e.pdf.
- Couillard, C. M., K. Lee, B. Légaré, and T. L. King. 2005. Effect of dispersant on the composition of the water-accommodated fraction of crude oil and its toxicity to larval marine fish. *Environmental Toxicology and Chemistry* 24:1496–1504.
- Crain C. M., K. Kroeker, and B. S. Halpern. 2008. Interactive and cumulative effects of multiple human stressors in marine systems. *Ecology Letters* 11:1304–1315.
- Crisfield, E. and the Northeast Fish and Wildlife Diversity Technical Committee (NFWDTC). 2013. The Northeast Lexicon: Terminology Conventions and Data Framework for State Wildlife Action Plans in the Northeast Region. A report submitted to the Northeast Fish and Wildlife Diversity Technical Committee. Terwilliger Consulting, Inc., Locustville, VA.
- Crisfield, E. and the Northeast Fish and Wildlife Diversity Technical Committee. 2022. The Northeast Lexicon: Terminology Conventions and Data Framework for State Wildlife Action Plans in the Northeast Region. Northeast Association of Fish and Wildlife Agencies, Washington, D.C.

- Dettmers, R. 2005. *Blueprint for the Design and Delivery of Bird Conservation in the Atlantic Northern Forest*, http://www.acjv.org/pdf_files/BCR%2014%20Blueprint.pdf.
- DFO. 2012. Assessment of winter flounder (*Pseudopleuronectes americanus*) in the southern Gulf of St. Lawrence (NAFO Div. 4T). DFO Canadian Science Advisory Secretariat Science Advisory Report 2012/016.
- Dimitriadis C. and D. Koutsoubas. 2011. Functional diversity and species turnover of benthic invertebrates along a local environmental gradient induced by an aquaculture unit: the contribution of species dispersal ability and rarity. *Hydrobiologia* 670:307–31.
- Dixon, D. L., A. R. Jennings, and J. Atema. 2014. Odor tracking in sharks is reduced under future ocean acidification conditions. *Global Change Biology* 21:1454-1462.
- Duffy J. E. (2003). Biodiversity loss, trophic skew and ecosystem functioning. *Ecology Letters* 6:680–687.
- Dulvy N. K., Y. Sadovy, and J. D. Reynolds. 2003. Extinction vulnerability in marine populations. *Fish and Fisheries* 4:25-64.
- Dupont, S., O. Ortega-Martínez, and M. Thorndyke. 2010. Impact of near-future ocean acidification on echinoderms. *Ecotoxicology* 19:449-462.
- Edgar G. J., C. K. Macleod, R. B. Mawbey, and D. Shield. 2005. Broad-scale effects of marine salmonid aquaculture on macrobenthos and the sediment environment in southeastern Tasmania. *Journal of Experimental Marine Biology and Ecology* 327:70–90.
- Edgar G.J. and C. R. Samson. 2004. Catastrophic decline in mollusc diversity in eastern Tasmania and its concurrence with shellfish fisheries. *Conservation Biology* 18:1579–1588.
- Erwin, R. M. 1989. Responses to human intruders by birds nesting in colonies: experimental results and management guidelines. *Colonial Waterbirds* 12(1):104-108.
- Famous, N. C. 1987. The conservation and ecology of migratory shorebird roosting sites in eastern Maine. Unpub rep. 7pp.
- Findlay, R.H., L. Watling, and L.M. Mayer. 1995. Environmental impact of salmon net-pen culture on marine benthic communities in Maine: A case study. *Estuaries* 18:145-179.
- Floyd, T. and J. Williams. 2004. Impact of green crab (*Carcinus maenas* L.) predation on a population of soft-shell clams (*Mya arenaria* L.) in the southern Gulf of St. Lawrence. *Journal of Shellfish Research* 23:457–462.
- Fogarty, M., L. Incze, K. Hayhoe, D. Mountain, and J. Manning. 2007. Potential climate change impacts on Atlantic cod (*Gadus morhua*) off the northeastern USA. *Mitigation and Adaptation Strategies for Global Change* 13: 453-466.

- Fogarty M., K. D. Friedland, L. Col, R. Gamble, J. Hare, K. Hyde, J. S. Link, S. Lucey, H. Liu, J. Nye, W. J. Overholtz, D. Richardson, B. Roundtree, and M. Taylor. 2012. Status of the Northeast US continental shelf Large Marine Ecosystem: an indicator-based approach. *American Fisheries Society Symposium* 79:1 – 28.
- Fromentin, J. M. and J. E. Powers. 2005. Atlantic bluefin tuna: Population dynamics, ecology, fisheries and management. *Fish and Fisheries* 6:281-306.
- Galbraith H., D. W. DesRochers, S. Brown, and J. M. Reed. 2014. Predicting Vulnerabilities of North American Shorebirds to Climate Change. *PLoS ONE* 9(9):e108899.
- Gallagher, A.J., E. S. Orbesen, N. Hammerschlag, and J. E. Serafy. 2014. Vulnerability of oceanic sharks as pelagic longline bycatch. *Global Ecology and Conservation* 1:50-59.
- Gaskin D. E. and G. J. D. Smith. 1979. Observations on marine mammals, birds and environmental conditions in the Head Harbor region of the Bay of Fundy. In: Scarratt DJ (ed) Evaluation of the recent data relevant to potential oil spills in the Passamaquoddy area. Fishery Marine Service Technical Report 901:69–86.
- Gehrels, W.R., D. F. Belknap, S. Black, and R. M. Newnham. 2002. Rapid sea-level rise in the Gulf of Maine, USA, since AD 1800. *The Holocene* 12:383-389.
- Gerrodette, T., P. K. Dayton, S. Macinko, and M. J. Fogarty. 2002. Precautionary management of marine fisheries: moving beyond burden of proof. *Bulletin of Marine Science* 70:657–668.
- Gilbert, M. A. 1977. The Gaper Clam (*Mya truncata*) in Maine and its relevance to the Critical Area Program of the State Planning Office. Maine Critical Areas Program of the State Planning Office. Maine Critical Areas Program Report 29:1-16.
- Gill, A. B., Y. Huang, I. Gloyne-Phillips, J. Metcalfe, V. Quayle, J. Spencer, and V. Wearmouth. 2009. COWRIE 2.0 Electromagnetic Fields (EMF) Phase 2: EMF-sensitive fish response to EM emissions from sub-sea electricity cables of the type used by the offshore renewable energy industry. Commissioned by COWRIE Ltd (project reference COWRIE-EMF-1-06). <http://www.thecrownstate.co.uk/media/5924/km-ex-pc-emf-032009-cowrie-20-electromagnetic-fields-emf-phase-2.pdf>.
- Glude, J. B. 1955. The effects of temperature and predators on the abundance of the soft-shell clam, *Mya arenaria*, in New England. *Transactions of the American Fisheries Society* 84:13-26.
- Goldburg, R. J., M. S. Elliott, and R. L. Naylor. Marine aquaculture in the United States: Environmental Impacts and Policy Options. Prepared for the Pew Oceans Commission. http://www.iatp.org/files/Marine_Aquaculture_in_the_United_States_Enviro.htm.
- Greene, K. E., J. L. Zimmerman, R. W. Laney, and J. C. Thomas-Blate. 2009. Atlantic Coast diadromous fish habitat: A review of utilization, threats, recommendations for conservation, and research needs. Atlantic States Marine Fisheries Commission Habitat Management Series No. 9, Washington, D.C.
- Hall, C., A. Jordaan, and M. Frisk. 2012. Centuries of Anadromous Forage Fish Loss: Consequences for Ecosystem Connectivity and Productivity. *BioScience* 62(8):723-731.

- Hall, C. J., Jordaan, A., and M. G. Frisk. 2011. The historic influence of dams on diadromous fish habitat with a focus on river herring and hydrologic longitudinal connectivity. *Landscape Ecology* 26:95-107.
- Hamilton, D. J. 2001. Feeding behavior of common eider ducklings in relation to availability of rockweed habitat and duckling age. *Waterbirds: The International Journal of Waterbird Biology* 24(2): 233-241.
- Hamilton, D. J. and T. D. Nudds. 2003. Effects of predation by common eiders (*Somateria mollissima*) in an intertidal rockweed bed relative to an adjacent mussel bed. *Marine Biology* 142:1-12.
- Hansen, L. P. and M. L. Windsor. 2006. Interactions between aquaculture and wild stocks of Atlantic salmon and other diadromous fish species: Science and management, challenges and solutions. *ICES Journal of Marine Sciences* 63:1159-1161.
- Harvell, C. D., K. Kim, J. M. Burkholder, R. R. Colwell, P. R. Epstein, D. J. Grimes, E. E. Hofmann, E. K. Lipp, A. D. M. E. Osterhaus, R. M. Overstreet, J. W. Porter, G. W. Smith, and G. R. Vasta. 1999. Emerging marine diseases – Climate links and anthropogenic factors. *Science* 285:1505-1510.
- Heilmayer, O., T. Brey, and H. O. Pörtner. 2004. Growth efficiency and temperature in scallops: a comparative analysis of species adapted to different temperatures. *Functional Ecology*, 18(5):641-647.
- Holtmann, W. C., M. Stumpp, M. A. Gutowska., S. Syre, N. Himmerkus, F. Melzner, and M. Bleich. 2013. Maintenance of coelomic fluid pH in sea urchins exposed to elevated CO₂: the role of body cavity epithelia and stereom dissolution. *Marine Biology* 160: 2631-2645. <http://www.iucnredlist.org/technical-documents/classification-schemes/threats-classification-scheme>. Accessed May 29, 2015.
- Hudon, C. 1990. Distribution of shrimp and fish by-catch assemblages in the Canadian eastern Arctic in relation to water circulation. *Canadian Journal of Fisheries and Aquatic Sciences*, 47(9):1710-1723.
- Hvingel, C. and M. C. S. Kingsley. 2006. A framework to model shrimp (*Pandalus borealis*) stock dynamics and to quantify the risk associated with alternative management options, using Bayesian methods. *ICES Journal of Marine Science* 63:68-82.
- International Union for Conservation of Nature (IUCN). 2015. Threat Classification Scheme (version 3.2). Available at <http://www.iucnredlist.org/technical-documents/classification-schemes/threats-classification-scheme>. Last accessed: May 29, 2015.
- Jackson, J. B. 2001. What was natural in the coastal oceans? *Proceedings of the National Academy of Science USA* 98:5411–5418.
- Jackson, J. B. C., M. X. Kirby, W. H. Berger, K. A. Bjorndal, L. W. Botsford, B. J. Bourque, R. H. Bradbury, R. Cooke, J. Erlandson, J. A. Estes, T. P. Hughes, S. Kidwell, C. B. Lange, H. S. Lenihan, J. M. Pandolfi, C. H. Peterson, R. S. Teneck, M. J. Tegner, and R. R. Warner. Historical overfishing and the recent collapse of coastal ecosystems. *Science* 293:629-637.
- Jelks, H. L., S. J. Walsh, N. M. Burkhead, S. Contreras-Balderas, E. Diaz-Pardo, D. A. Hendrickson, J. Lyons, N. E. Mandrak, F. McCormick, J. S. Nelson, S. P. Platania, B. A. Porter, C. B. Renaud, J. J. Shmitter-Soto, E. B. Taylor,

- and M. L. Warren Jr. 2008. Conservation status of imperiled North American freshwater and diadromous fishes. *Fisheries* 33:372-407.
- Jenkins S. R., B. D. Beukers-Stewart, and A. R. Brand. 2001. Impact of scallop dredging on benthic megafauna: a comparison of damage levels in captured and non-captured organisms. *Marine Ecology Progress Series* 215:297–301.
- Jennings S., J. K. Pinnegar, N. V. Polunin, and K. J. Warr. 2001. Impacts of trawling disturbance on the trophic structure of benthic invertebrate communities. *Marine Ecology Progress Series* 213:127–142.
- Jentoft, S. 1989. Fisheries co-management: Delegating government responsibility to fishermen's organizations. *Marine Policy* 13(2):137-154.
- Johnson, A. F., G. Gorelli, S. R. Jenkins, J. G. Hiddink, and H. Hinz. 2015. Effects of bottom trawling on fish foraging and feeding. *Proceedings of the Royal Society B* 282:2014-2336.
- Kappel, C. V. 2005. Losing pieces of the puzzle: Threats to marine, estuarine, and diadromous species. *Frontiers in Ecology and the Environment* 3:275-282.
- Kaiser, M. J., K. Ramsay, C. A. Richardson, F. E. Spence, and A. R. Brand. 2000. Chronic fishing disturbance has changed shelf sea benthic community structure. *Journal of Animal Ecology* 69:494-503.
- Keppel, E. A., R. A. Scrosati, and S. C. Courtenay. 2014. Interactive effects of ocean acidification and warming on subtidal mussels and sea stars from Atlantic Canada. *Marine Biology Research* 11(4):337-348.
- Kingsley, M. C. S., P. Kanneworff, and D. M. Carlsson. 1999. By-catches of fish in the West Greenland shrimp survey: an initial analysis. *NAFO SCR Document* 111.
- Kulka, D. W., M. R. Simpson, and the Department of Fisheries and Oceans. 2004. Determination of allowable harm for spotted (*Anarhichas minor*) and northern (*Anarhichas denticulatus*) wolffish. *Canadian Science Advisory Secretariat*.
- Kushlan, J. A., M. J. Steinkamp, K. C. Parsons, J. Capp, M. Acosta Cruz, M. Coulter, I. Davidson, L. Dickson, N. Edelson, R. Elliot, R. M. Erwin, S. Hatch, S. Kress, R. Milko, S. Miller, K. Mills, R. Paul, R. Phillips, J. E. Saliva, B. Sydeman, J. Trapp, J. Wheeler, and K. Wohl. 2002. Waterbird Conservation for the Americas: The North American Waterbird Conservation Plan, Version 1. Waterbird Conservation for the Americas, Washington, DC, U.S.A. 78pp. <http://www.waterbirdconservation.org/pubs/complete.pdf>
- Laist, D. W. 1997. Chapter 8: Impacts of marine debris: Entanglement of marine life in marine debris including a comprehensive list of species with entanglement and ingestion records." In *Marine Debris: Sources, Impacts, and Solutions*. Edited by Coe, J.M., and D.B. Rogers. 1997. Springer-Verlag New York, Inc., Ann Arbor, MI. Pp. 99-413.
- Larsen, P. F., K. A. Wilson, and D. Morse. 2013. Observations on the expansion of a relict population of Eastern Oysters (*Crassostrea virginica*) in a Maine Estuary: Implications for climate change and restoration. *Northeastern Naturalist* 20(4):28-32.

- Lebel, L., J. M. Anderies, B. Campbell, C. Folke, S. Hatfield-Dodds, T. P. Hughes, and J. Wilson. 2006. Governance and the Capacity to Manage Resilience in Regional Social-Ecological Systems. Marine Sciences Faculty Scholarship. Paper 52.
- Limburg, K. E., and J. R. Waldman. 2009. Dramatic declines in North Atlantic diadromous fishes. *BioScience* 59:955-965.
- Lotze, H. K. and I. Milewski. 2004. Two centuries of multiple human impacts and successive changes in a North Atlantic food web. *Ecological Applications* 14:1428-1447.
- Lyons, K. and C. G. Lowe. 2013. Mechanisms of maternal transfer of organochlorine contaminants and mercury in the common thresher shark (*Alopias vulpinus*). *Canadian Journal of Fisheries and Aquatic Sciences* 70:1667-1672.
- Maine Climate Council Scientific and Technical Subcommittee. 2024. Scientific Assessment of Climate Change and Its Effects in Maine – 2024 Update. A Report by the Scientific and Technical Subcommittee (STS) of the Maine Climate Council (MCC). Augusta, Maine. 268 pp.
- Maine Department of Inland Fisheries and Wildlife. 2005. Maine's comprehensive wildlife conservation strategy. Maine Department of Inland Fisheries and Wildlife, Augusta, Maine.
- Maine Department of Marine Resources. Historical Maine Fisheries Landings Data. <http://www.maine.gov/dmr/commercialfishing/documents/shrimp.graph.pdf>
- Maine Office of Policy and Management. 2015. Maine State and County Population Projections 2032. <http://maine.gov/economist/projections/index.shtml>. Accessed May 29, 2015.
- Mayor, D. J., C. Matthews, K. Cook, A. F. Zuur, and S. Hay. 2007. CO₂-induced acidification affects hatching success in *Calanus finmarchicus*. *Marine Ecology Progress Series* 350:91-97.
- McCauley, D.J., M. L. Pinsky, S. R. Palumbi, J. A. Estes, F. H. Joyce, and R.R. Warner. 2015. Marine defaunation: Animal loss in the global ocean. *Science* 347:1255641.
- McDonald P. S., G. C. Jensen, and D. A. Armstrong. 2001. The competitive and predatory impacts of the nonindigenous crab *Carcinus maenas* (L.) on early benthic phase Dungeness crab *Cancer magister* Dana. *Journal of Experimental Marine Biology and Ecology* 258:39–54.
- Melzner, F., P. Strange, K. Trubenbach, J. Thomsen, I. Casties, U. Panknin, S. N. Gorb, and M. A. Gutowska. 2011. Food supply and seawater pCO₂ impact calcification and internal shell dissolution in the blue mussel *Mytilus edulis*. *PLoS ONE* 6: e24223.
- Menge, B. A. 1979. Coexistence between the seastars *Asterias vulgaris* and *A. forbesi* in a heterogeneous environment: A non-equilibrium explanation. *Oecologia* 41:245-272.
- Merkel, F. R., A. Mosbech, and F. Rigt. 2009. Common Eider (*Somateria mollissima*) Feeding Activity and the Influence of Human Disturbances. *Ardea* 97(1):99-107.

- Ministere des Forets, de la Faune et des Parcs. 2021. Standardized Classification of Threats to Biodiversity – Definitions for Quebec's Conservation Data Centre (CDC) v. 1.0. Page 35. Gouvernement du Quebec, Quebec.
- Moul, I. E. 1990. Environmental contaminants and breeding failure at a Great Blue Heron colony on Vancouver Island. M.Sc. thesis. Univ. B.C., Vancouver, B.C.
- Musick, J. A., G. Burgess, G. Cailiet, M. Camhi, and S. Fordham. 2000. Management of sharks and their relatives (*Elasmobranchii*). Fisheries 25:9-13.
- Occhipinti-Ambrogi, A. and D. Savini. 2003. Biological invasions as a component of global change in stressed marine ecosystems. Marine Pollution Bulletin 46:542–551.
- O'Donnell, M. J., M. N. George, and E. Carrington. 2013. Mussel byssus attachment weakened by ocean acidification. Nature Climate Change 3:587-590.
- Orr, J. C., V. J. Fabry, O. Aumont, L. Bopp, S. C. Doney, R. A. Feely, A. Gnanadesikan, N. Gruber, A. Ishida, F. Joos, R. M. Key, K. Lindsay, E. Maier-Reimer, R. Matear, P. Monfray, A. Mouchet, R. G. Majjar, G.-K. Plattner, K. B. Rodgers, C. L. Savine, J. L. Sarmiento, R. Schlitzer, R. D. Slater, I. J. Totterdell, M.-F. Weirig, Y. Yamanaka, and A. Yool. 2005. Anthropogenic ocean acidification over the twenty-first century and its impact on calcifying organisms. Nature 437:681-686.
- Payne, J. F., J. Kicenuik, L. L. Fancey, U. Williams, G. L. Fletcher, A. Rahimtula, and B. Fowler. 1988. What is a safe level of polycyclic aromatic hydrocarbons for fish: Subchronic toxicity study of winter flounder (*Pseudopleuronectes americanus*). Canadian Journal of Fisheries and Aquatic Sciences 45:1983-1993.
- Payne, L. X. and E. P. Pierce. 2002. Purple Sandpiper (*Calidris maritima*). In The Birds of North America, no. 706. Edited by A. Poole and F. Gill. The Birds of North America, Inc., Philadelphia, PA.
- Peck, L. S., M. S. Clark, D. Power, J. Reis, F. Batista, and E. M. Harper. 2015. Acidification effects on biofouling communities: winners and losers. Global Change Biology 21(5):1907-1913.
- Pederson, J., N. Mieszkowska, J. T. Carlton, S. Gollasch, A. Jelmert, D. Minchin, A. Occhipinti-Ambrogi, and I. Wallentinus. 2011. Climate change and non-native species in the North Atlantic. Pages 174-256 In ICES Status Report on Climate Change in the North Atlantic. Edited by P. C. Reid and L. Valdés. ICES Cooperative Research Report No 310. 257pp.
- Perry, A. L., P. J. Low, J. R. Ellis, and J. D. Reynolds. 2005. Climate change and distribution shifts in marine fishes. Science 308:1912-1915.
- Pohle G., B. Frost, and R. Findlay. 2001. Assessment of regional benthic impact of salmon mariculture within the Letang Inlet, Bay of Fundy. ICES Journal of Marine Science 58:417–426.
- Roberts, D. A., S. N. Birchenough, C. Lewis, M. B. Sanders, T. Bolam, and D. Sheahan. 2013. Ocean acidification increases the toxicity of contaminated sediments. Global Change Biology, 19(2):340-351.

- Robertson, G. J. and R. I. Goudie. 1999. Harlequin Duck (*Histrionicus histrionicus*). In The Birds of North America, no. 706. Edited by A. Poole and F. Gill. The Birds of North America, Inc., Philadelphia, PA.
- Robinson, S., A. MacIntyre, and S. Bernier. 1994. The impact of scallop drags on sea urchin grounds. In Workshop on the management and biology of the Green Sea Urchin (*Strongylocentrotus droebachiensis*). Edited by J. Harris and H. A. Car. Maine Department of Marine Resources, Boothbay Harbor, Maine, pp 102–123.
- Rodgers, J. A., Jr. and H. T. Smith. 1995. Set-back distances to protect nesting bird colonies from human disturbance in Florida. *Conservation Biology* 9(1):89-99.
- Roman, J. 2006. Diluting the founder effect: Cryptic invasions expand a marine invader's range. *Proceedings of the Royal Society B* 273:2453-2459.
- Ruiz, G. M., P. W. Fofonoff, J. T. Carlton, M. J. Wonham, and A. H. Hines. 2000. Invasion of coastal marine communities in North America: apparent patterns, processes, and biases. *Annual Review of Ecology, Evolution, and Systematics* 31:481–531.
- Salafsky, N., D. Salzer, J. Ervin, T. Boucher, and W. Ostlie. 2003. Conventions for defining, naming, measuring, combining, and mapping threats in conservation: an initial proposal for a standard system. Conservation Measures Partnership, Washington, D.C.
- Salafsky, N. D., A. J. Salzer, A. J. Stattersfield, C. Hilton-Taylor, R. Neugaren, B. H. Buchar, B. Collen, N. Cox, L. L. Master, S. O'Connor, and D. Wilkie. 2008. A Standard Lexicon for Biodiversity Conservation: Unified Classifications of Threats and Actions. *Conservation Biology* 22 (4):897–911.
- Schiel, D. R., J. R. Steinbeck, and M. S. Foster. 2004. Ten years of induced ocean warming causes comprehensive changes in marine benthic communities. *Ecology* 85(7):1833-1839.
- Smith, R. M. and C. F. Cole. 1970. Chlorinated hydrocarbon insecticide residues in winter flounder, *Pseudopleuronectes americanus*, from the Wewantic River Estuary, Massachusetts. *Journal of the Fisheries Research Board of Canada* 27:2374-2380.
- Southward, A. J., S. J. Hawkins, and M. T. Burrows. 1995. Seventy years' observations of changes in distribution and abundance of zooplankton and intertidal organisms in the western English Channel in relation to rising sea temperature. *Journal of Thermal Biology* 20(1):127-155.
- Stachowicz, J. J., J. R. Terwin, R. B. Whitlatch, and R. W. Osman. 2002. Linking climate change and biological invasions: ocean warming facilitates nonindigenous species invasions. *Proceedings of the National Academy of Sciences* 99:15497–15500.
- Steneck, R. S. 1997. Fisheries-induced biological changes to the structure and function of the Gulf of Maine ecosystem. In *Proceedings of the Gulf of Maine ecosystem dynamics scientific symposium and workshop*. Edited by G. T. Wallace and E. F. Braasch. Regional Association for Research on the Gulf of Maine, Hanover, New Hampshire. Pp 151–165.

- Steneck, R.S., A. Leland, D. C. McHaught, and J. Vavrinec. 2013. Ecosystem flips, locks, and feedbacks: the lasting effects of fisheries on Maine's kelp forest ecosystem. *Bulletin of Marine Science* 89:31-55.
- Stevens, J.D., T. I. Walker, S. F. Cook, and S.V. Fordham. 2005. "Chapter 5: Threats faced by Chondrichthyan fish." In *Sharks, Rays and Chimaeras: The Status of the Chondrichthyan Fishes*. Status Survey. Edited by S.L. Fowler, R.D. Cavanagh, M. Camhi, G.H. Burgess, G.M. Cailliet, S.V. Fordham, C.A. Simpfendorfer, and J.A. Musick. IUCN, Gland, Switzerland and Cambridge, UK. Pp. 48-57.
- Stortini, C.H., N. L. Shackell, P. Tyedmers, and K. Beazley. 2015. Assessing marine species vulnerability to projected warming on the Scotian Shelf, Canada. *ICES Journal of Marine Science* 72:1731-1743.
- Talmage, S. C. and C. J. Gobler. 2009. The effects of elevated carbon dioxide concentrations on the metamorphosis, size, and survival of larval hard clams (*Mercenaria mercenaria*), bay scallops (*Argopecten irradians*), and Eastern oysters (*Crassostrea virginica*). *Limnology and Oceanography* 54(6):2072-2080.
- Talmage, S. C. and C. J. Gobler. 2010. Effects of past, present, and future ocean carbon dioxide concentrations on the growth and survival of larval shellfish. *Proceedings of the National Academy of Sciences of the United States of America* 107:17246-17251.
- Thrush S. F. and P.K. Dayton. 2002. Disturbance to marine benthic habitats by trawling and dredging: implications for marine biodiversity. *Annual Review of Ecology, Evolution, and Systematics* 33 449–473.
- Todd, C., B. Swartz, P. deMaynadier, and H. Givens. 2003. *Maine's Endangered and Threatened wildlife*. Maine Department of Inland Fisheries and Wildlife, Augusta, Maine. 117pp.
- Trott, T. J. 2004a. Late 20-th century qualitative intertidal faunal changes in Cobscook Bay, Maine. *Northeastern Naturalist* 11(Spec Issue 2):325-354.
- Trott, T. J. 2004b. Cobscook Bay inventory: A historical checklist of marine invertebrates spanning 162 years. *Northeastern Naturalist* 11(Spec Issue 2):261-324.
- Trott, T. J. (in review). Century-scale species incidence, rareness and turnover in a high diversity Northwest Atlantic coastal embayment. *Marine Biodiversity*.
- Tudor, L. 2002. Coastal migratory shorebird management system and data base. Maine Department of Inland Fisheries and Wildlife, Augusta, Maine. 50pp.
- Tudor, L. 2005. Island-nesting terns assessment. Maine Department of Inland Fisheries and Wildlife, Augusta, Maine. 38pp.
- U.S. Fish and Wildlife Service. 2008. *Birds of Conservation Concern 2008*. United States Department of Interior, Fish and Wildlife Service, Division of Migratory Bird Management, Arlington, Virginia. 85pp. [Online version available at <http://www.fws.gov/migratorybirds/>]
- U.S. Fish and Wildlife Service. 2002. *Birds of conservation concern 2002*. Division of Migratory Bird Management, Arlington, Virginia. 99pp.

- U.S. Fish and Wildlife Service. 1996. Pipnig Plover (*Charadrius melodus*), Atlantic Coast Population, Revised Recovery Plan. Hadley, Massachusetts. 258pp.
- U.S. Fish and Wildlife Service. 2009. Pipnig Plover (*Charadrius melodus*), 5-Year Review: Summary and Evaluation. Northeast Region, Hadley, Massachusetts and Midwest Region's East Lansing Field Office, MI.
- Valentine, P. C., M. R. Carman, D. S. Blackwood, and E. J. Heffron. 2007. Ecological observations on the colonial ascidian *Didemnum sp.* in a New England tide pool habitat. *Journal of Experimental Marine Biology and Ecology* 342:109–121.
- Vandendriessche, S., K. Hostens, W. Courtens, and E. W. M. Stienen. 2011. Monitoring the effects of offshore wind farms: evaluating changes in fishing effort using Vessel Monitoring System data: targeted monitoring results. *Offshore Wind Farms in the Belgian part of the North Sea: Selected Findings from the Baseline and Targeted Monitoring*. RBINS-MUMM, Brussels, pp 83-92.
- Vanderlaan, A. S. M., C. T. Taggart, A. R. Serdynska, R. D. Kenney, and M.W. Brown. 2008. Reducing the risk of lethal encounters: Vessels and right whales in the Bay of Fundy and on the Scotian Shelf. *Endangered Species Research* 4:283-297.
- Vennesland, R. G. 2000. The effects of disturbance from humans and predators on the breeding decisions and productivity of the Great Blue Heron in south-coastal British Columbia. M.Sc. thesis. Simon Fraser Univ., Burnaby, B.C.
- Vos, D.K., P. A. Ryder, and W. D. Gaul. 1985. Response of breeding great blue herons to human disturbance in Northcentral Colorado. *Colonial Waterbirds* 8:13–22.
- Waldbusser, G. G. and J. E. Salisbury. 2014. Ocean acidification in the coastal zone from an organism's perspective: Multiple system parameters, frequency domains, and habitats. *Annual Review of Marine Science* 6:221-247.
- Watling L. and E. A. Norse. 1998. Disturbance of the seabed by mobile fishing gear: a comparison to forest clearcutting. *Conservation Biology* 12:1180–1197.
- Watling, L., R. H. Findlay, L. M. Mayer, and D. F. Schick. 2001. Impact of a scallop drag on the sediment chemistry, microbiota, and faunal assemblages of a shallow subtidal marine benthic community. *Journal of Sea Research*, 46(3):309-324.
- Watts, B.D. and D.S. Bradshaw. 1994. The influence of human disturbance on the location of great blue heron colonies in the lower Chesapeake Bay. *Colonial Waterbirds* 17(2):184-186.
- Weinberg, J. R. 2002. Influence of rising sea surface temperature on commercial bivalve species of the U.S. Atlantic coast. *Fisheries in a Changing Climate* 32:131-140.
- Weinstein, J. E. 1996. Anthropogenic impacts on salt marshes – A review. In *Sustainable Development in the Southeastern Coastal Zone*. Edited by F. J. Vernberg, W. B. Vernberg, and T. Siewicki. University of South Carolina Press, Columbia, SC. 1996. pp. 135-170.

- White, M. M., D. C. McCorkle, L. S. Mullineaux, and A.L. Cohen. 2013. Early exposure of bay scallops (*Argopecten irradians*) to high CO₂ causes a decrease in larval shell growth. PLoS ONE 8:e61065.
- White, M. M., L. S. Mullineaux, D. C. McCorkle, and A. L. Cohen. 2014. Elevated pCO₂ exposure during fertilization of the bay scallop *Argopecten irradians* reduces larval survival but not subsequent shell size. Marine Ecology Progress Series 498:173-186.
- Whitman, A., A. Cutko, P. deMaynadier, S. Walker, B. Vickery, S. Stockwell, and R. Houston. 2013. Climate Change and Biodiversity in Maine: Vulnerability of Habitats and Priority Species. Manomet Center for Conservation Sciences (in collaboration with Maine Beginning with Habitat Climate Change Working Group) Report SEI-2013-03. 96pp.
- Wildish, D. J. and G. W. Pohle. 2005. Benthic macrofaunal changes resulting from finfish mariculture. In Environmental effects of marine finfish aquaculture. Handbook of Environmental Chemistry. Edited by E. Hargrave E and T. Barry. Springer Berlin, Heidelberg, pp 275–304.
- Wilhelmsson D., T. Malm, and M. C. Ohman. 2006. The influence of offshore wind power on demersal fish. ICES Journal of Marine Science 63:775-784.
- Winn, B., et al. 2013. The Atlantic Flyway Shorebird Business Strategy.
http://manometcenter.pairserver.com/sites/default/files/publications_and_tools/AtlanticFlywayShorebirdBusinessStrategy.pdf.
- Worm, B., E. B. Barbier, N. Beaumont, J. E. Duffy, C. Folke, B. S. Halpern, J. B. C. Jackson, H. K. Lotze, F. Micheli, S. R. Palumbi, E. Sala, K. A. Selkoe, J. J. Stachowicz, and R. Watson. 2006. Impacts of biodiversity loss on ocean ecosystem services. Science 314:787-790.
- Wyatt, L. H., A. L. Baker, and D. L. Berlinsky. 2010. Effects of sedimentation and periphyton communities on embryonic Rainbow Smelt, *Osmerus mordax*. Aquatic Sciences 72(3):361-369.