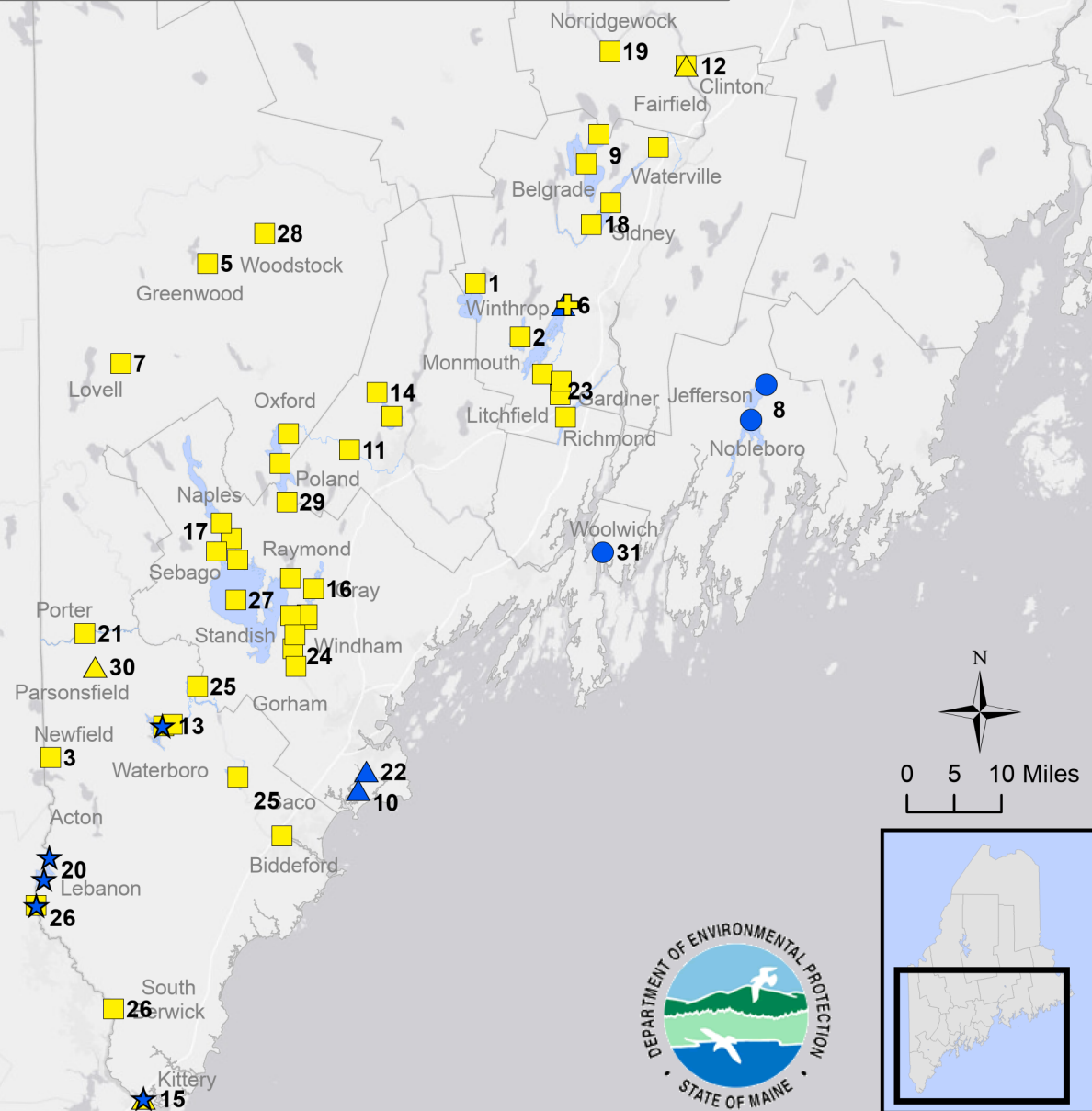


Invasive Aquatic Plants

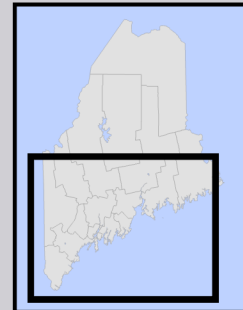
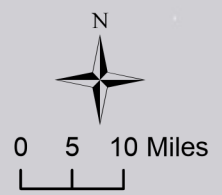
Maine Public Waters, January 2021

- Variable Leaf Milfoil (VLM)
- ▲ Curly Leaf Pondweed (CLP)
- + European Frog's Bit (EFB)
- ★ Brittle water nymph (BW) (aka European naiad)
- Hydrilla (HYD)
- ▲ Eurasian Water Milfoil (EWM)



Infested Waterbodies

1	Androscoggin Lake	VLM
2	Annabessacook Lake	VLM
3	Balch Pond	VLM
4	Big Lake	VLM
5	Bryant Pond	VLM
6	Cobbossee Lake	EWM, EFB
7	Cushman Pond	VLM
8	Damariscotta Lake and Davis Stream	HYD
9	Great Pond and Great Meadow Stream	VLM
10	Grondin Pond	EWM
11	Hogan Pond and Little Androscoggin River	VLM
12	Kennebec River	CLP, VLM
13	Lake Arrowhead	BW, VLM
14	Lake Auburn and The Basin	VLM
15	Legion Pond	BW, CLP
16	Little Sebago Lake	VLM
	<i>Includes Collins Pond and Mill Pond</i>	
17	Long Lake and Brandy Pond	VLM
18	Messalonskee Lake	VLM
	<i>Includes Belgrade Stream and Messalonskee Stream</i>	
19	Mill Stream (Norridgewock)	VLM
20	Northeast Pond and Milton Pond	BW
21	Ossipee River (Porter, Parsonsfield)	VLM
22	Pleasant Hill Pond	EWM
23	Pleasant Pond and Cobbossee Stream	VLM
	<i>Includes Horseshoe Pond and Purgatory Stream</i>	
24	Presumpscot River	VLM
	<i>Includes Dundee Pond and North Gorham Pond</i>	
25	Saco River (Limington to Biddeford)	VLM
	<i>Limington Rips to Bonney Eagle Dam, Skelton Flowage</i>	
26	Salmon Falls River	BW, VLM
	<i>Salmon Falls R. Reservoir (VLM only), Spaulding Pond</i>	
27	Sebago Lake	VLM
	<i>Includes Sebago Cove, Songo River, and Panther Run</i>	
28	Shagg Pond	VLM
29	Thompson Lake and The Heath	VLM
30	West Pond	CLP
31	Woolwich Ponds	HYD



Find out more: www.maine.gov/dep/water/invasives