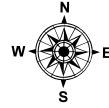
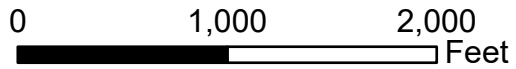
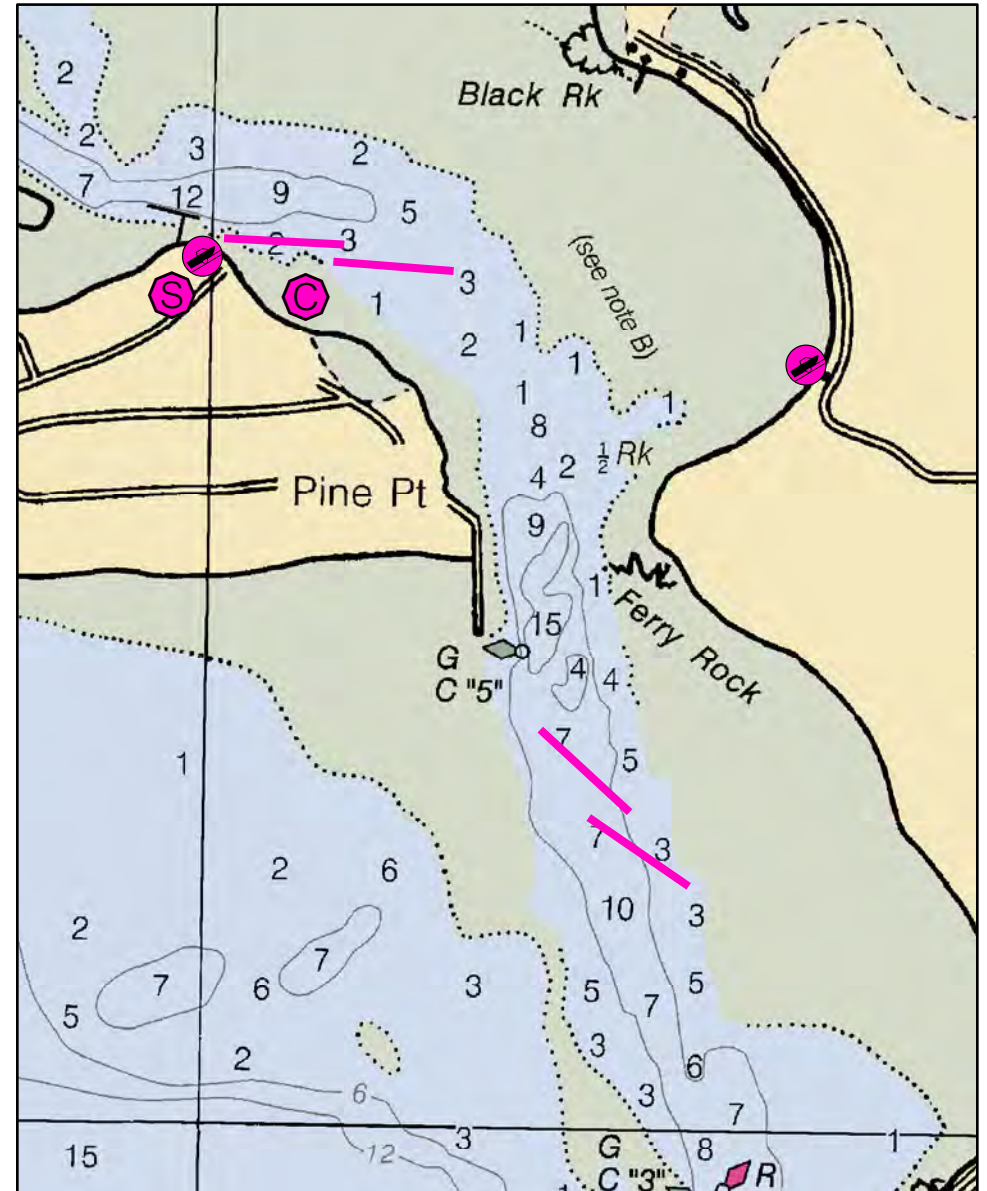

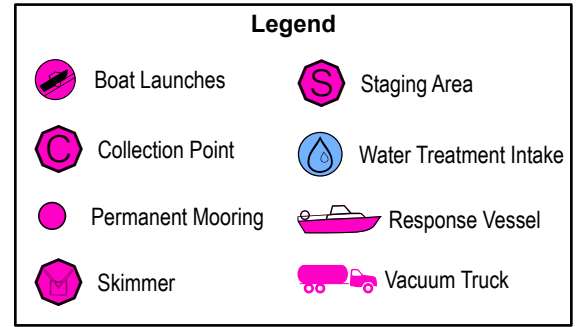
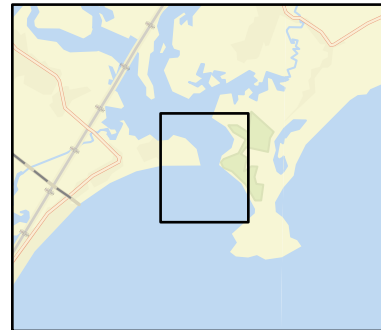


# B-01-1

## Scarborough River Scarborough, ME



Date printed: 9/11/2022 7:05 PM



# B-01-1 Scarborough River

<b>Town</b>	Scarborough	<b>Port Region</b>	Casco Bay
<b>Latitude</b>	43 32.481 N	<b>Longitude</b>	70 19.656 W
<b>Approx. Tidal Range (feet)</b>	9	<b>NOAA Chart #</b>	13287_1
<b>Max Current (knots)</b>	<b>Flood</b> 1.1	<b>ESI Map #</b>	50D
	<b>Ebb</b> 1.3	<b>EVI Map #</b>	10
<b>Source</b>	Measured	<b>DeLorme Map # (2019)</b>	3 B4

## Resources At Risk

<b>ESI Primary Shoreline Type</b>	Coarse-grained sand beaches (4)
<b>ESI Secondary Shoreline Type</b>	Riprap (6B)

**Environmental Concerns** Scarborough marsh is the largest in the state, and extremely valuable wildlife habitat. The mouth of the river is nesting habitat for endangered piping plovers. Contact Maine Department of Inland Fisheries and Wildlife and U.S. Fish and Wildlife (877-645-2473). The river mouth is also wintering habitat for threatened Harlequin Ducks. Scarborough marsh is critical shorebird habitat with extensive shellfish beds and habitat for many species of special concern, including plants. Aquaculture sites. Sturgeon and striped bass. Recreational beaches.

**Archaeological Conflicts** No conflict as designed. Deviations from GRS design will require MHPC review. Contact MHPC at (207) 287-2132.

## Strategy Information

<b>Strategy Purpose</b>	To divert oil from Scarborough marsh.
<b>Staging Areas</b>	Public boat launch parking lot at Pine Point (near 94-96 King St, Scarborough); Ferry Beach boat ramp (50 Ferry Rd, Scarborough)
<b>Site Access</b>	Pine Point: from Rte. 1 Scarborough, take Rte. 9 to launch at Pine Point (Rte. 9/Pine Point Rd. becomes King St.; follow King St. to launch); Ferry Beach ramp: From Rte. 1 Scarborough, take Rte. 207 to Ferry Road; follow Ferry Rd. to launch
<b>Nearest Boat Ramp</b>	Public boat launch at Pine Point (all-tide; near 94-96 King St., Scarborough); Ferry Beach boat ramp (part-tide; 50 Ferry Rd., Scarborough)
<b>Collection Points</b>	Beach on southeasterly side of Pine Point (nearest address 37 Pillsbury Drive, Scarborough)
<b>Special Instructions</b>	Extremely high priority for protection! Place secondary strategies in inner channels (See B-01-2) No floats at ramps in winter.
<b>Work Assignment</b>	Cascade two 300 foot lengths of boom in channel starting between Red Nun #4 and Green Can #5 in order to deflect oil to western side of channel. Place two additional 300 foot lengths of boom into channel at boat launch to bring oil into collection area at sand beach on southeast side of boat ramp.

## Recommended Equipment / Resources

<b>Length of Boom (feet)</b>	1200	<b>Type of Boom</b>	12" - 18" containment boom
<b>Recommended Equipment (Minimum)</b>	7 - anchor systems: 35 lb. Danforth or equivalent and line for 3:1 scope plus tag line with buoy. 1 - shoreside connections 1 - vacuum truck or skimmer and storage 2 - workboats with minimum 90 hp 2 - boat operators 4 - laborers		

Unless otherwise indicated, the boom length given is the distance measured on the chart. Actual length required may vary with conditions.

Last Desktop Validation: 11/15/2018

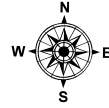
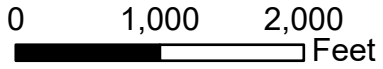
Last Field Visit: 10/4/2012

Last Field Test: 10/4/2012

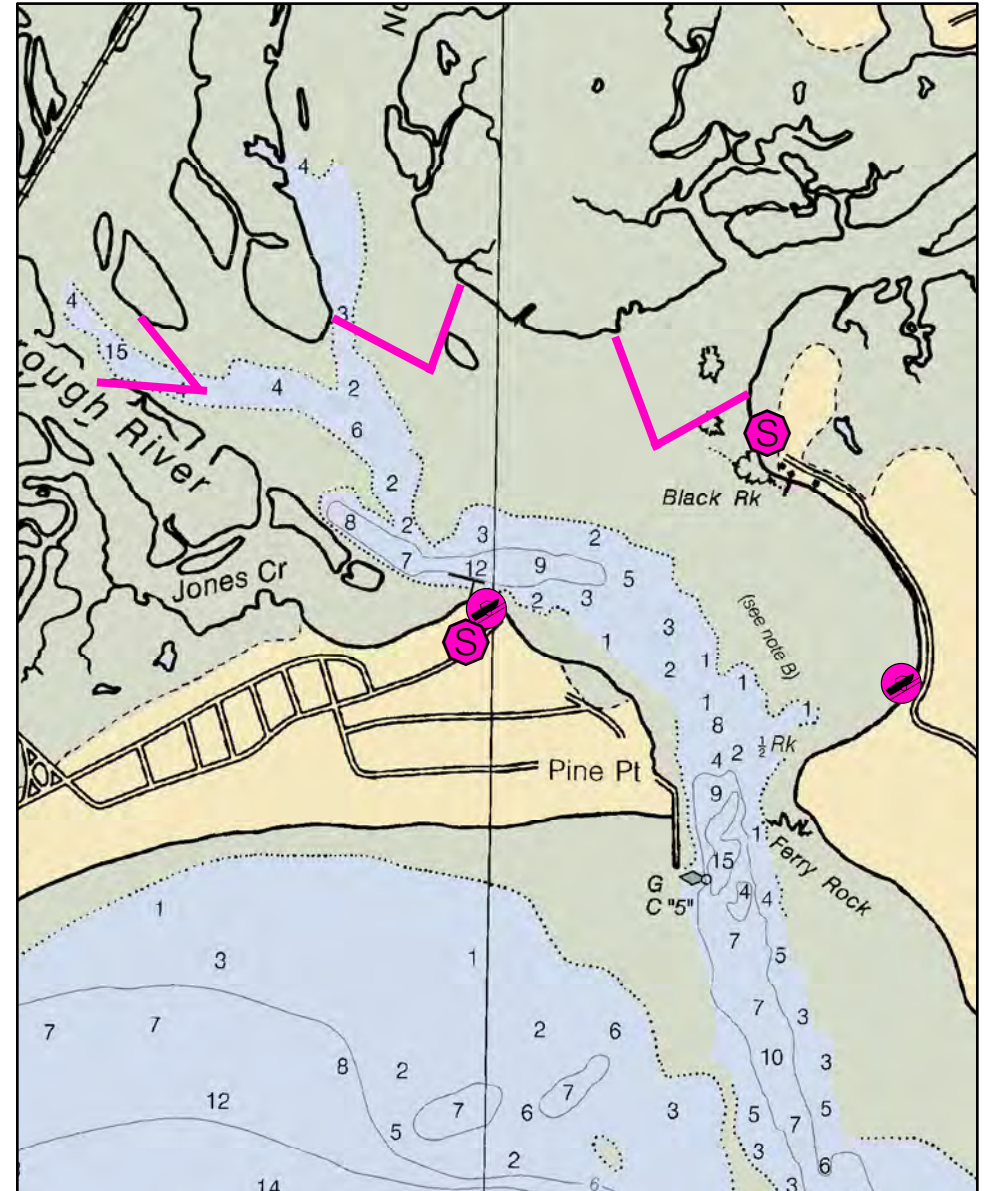
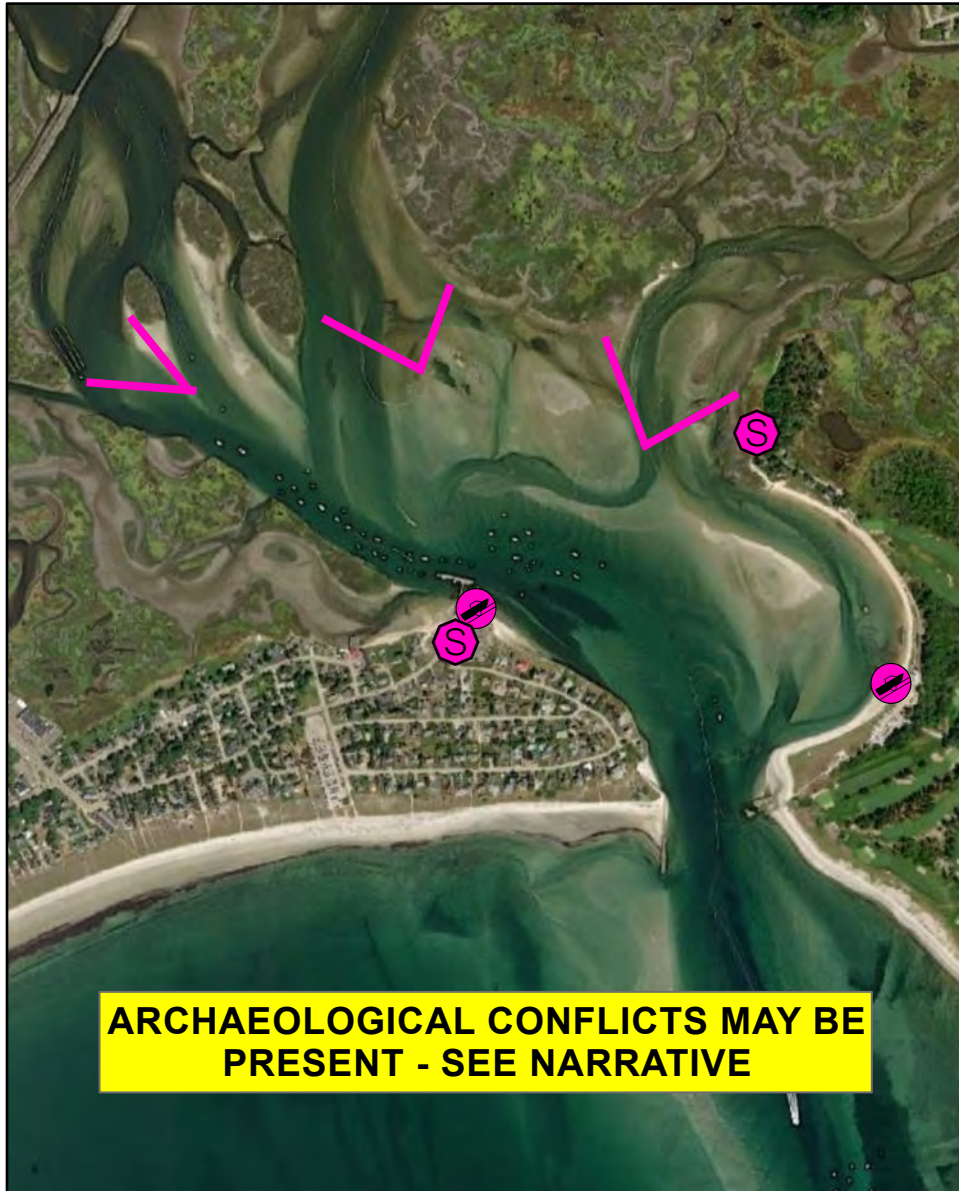
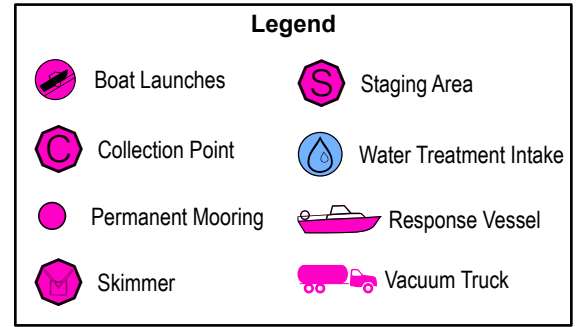
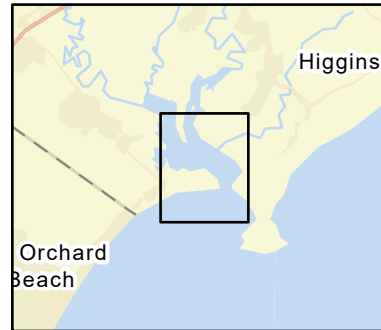


# B-01-2

## Scarborough River - Secondary strategies Scarborough, ME



Date printed: 9/12/2022 10:06 AM



# B-01-2 Scarborough River - Secondary strategies

<b>Town</b>	Scarborough	<b>Port Region</b>	Casco Bay
<b>Latitude</b>	43 32.786	<b>Longitude</b>	-70 20.152
<b>Approx. Tidal Range (feet)</b>	9	<b>NOAA Chart #</b>	13287_1
<b>Max Current (knots)</b>	<b>Flood</b>	<b>ESI Map #</b>	50D
<b>Source</b>	<b>Ebb</b>	<b>EVI Map #</b>	10
		<b>DeLorme Map # (2019)</b>	3 B3

## Resources At Risk

**ESI Primary Shoreline Type** Salt to brackish marshes (10A)

**ESI Secondary Shoreline Type**

**Environmental Concerns** Scarborough marsh is the largest in the state, and extremely valuable wildlife habitat. The mouth of the river is nesting habitat for endangered piping plovers. Contact Maine Department of Inland Fisheries and Wildlife and U.S. Fish and Wildlife. The river mouth is also wintering habitat for threatened Harlequin Ducks. Scarborough marsh is critical shorebird habitat with extensive shellfish beds and habitat for many species of special concern, including plants. Aquaculture sites. Sturgeon and striped bass.

**Archaeological Conflicts** No conflict as designed. Deviations from GRS design will require MHPC review. Contact MHPC at (207) 287-2132.

## Strategy Information

**Strategy Purpose** To exclude oil from upper Scarborough marsh.

**Staging Areas** Public boat launch parking lot at Pine Point (near 94-96 King St, Scarborough); Ferry Beach boat ramp (50 Ferry Rd, Scarborough)

**Site Access** Pine Point: from Rte. 1 Scarborough, take Rte. 9 to launch at Pine Point (Rte. 9/Pine Point Rd. becomes King St.; follow King St. to launch); Ferry Beach ramp: From Rte. 1 Scarborough, take Rte. 207 to Ferry Road; follow Ferry Rd. to launch; possible access by foot from end of Ferry Road in Scarborough. Nearest address: 6 Blackrock Rd., Scarborough.

**Nearest Boat Ramp** Public boat launch at Pine Point (all-tide; near 94-96 King St., Scarborough); Ferry Beach boat ramp (part-tide; 50 Ferry Rd., Scarborough)

**Collection Points** N/A. Exclusion

**Special Instructions** Upon receiving notice of a spill in this area there is a Clapper Valve in the Route 9 culvert at Pine Point Road. This has to be closed. In order to close it the Dept. of Inland Fish & Wildlife has to be called (657-2345) Monday-Friday 8:00 a.m. - 5:00 p.m. or via oil spill biologist at 200-1252 after hours.

No floats at ramps in winter.

**Work Assignment** These are secondary strategies meant to keep product in lower Scarborough River. See B-01-1 for primary strategy. Unknown how achievable these are even at high water but secondary strategies are highly recommended if at all possible. A. Scarborough River: Southeast side of railroad tracks. From Scarborough River bank to nearest Island. Two 600' legs used in apex exclusion form. B. Nonesuch River: Two 700' legs used in apex exclusion form. Bank-to-bank at river's entrance. C. Libby River: Libby River inlet to be protected with two 700' legs of boom in apex exclusion form. If intertidal boom is not available, attempt with available containment boom.

## Recommended Equipment / Resources

**Length of Boom (feet)** 4000 **Type of Boom** 12" - 18" containment boom

**Recommended Equipment (Minimum)**  
12 - anchor systems: 22 lb. Fortress or equivalent  
2 - workboats  
2 - boat operators  
4 - laborers

Unless otherwise indicated, the boom length given is the distance measured on the chart. Actual length required may vary with conditions.

Last Desktop Validation: 11/15/2018

Last Field Visit

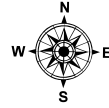
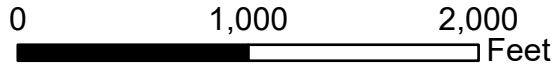
Last Field Test:



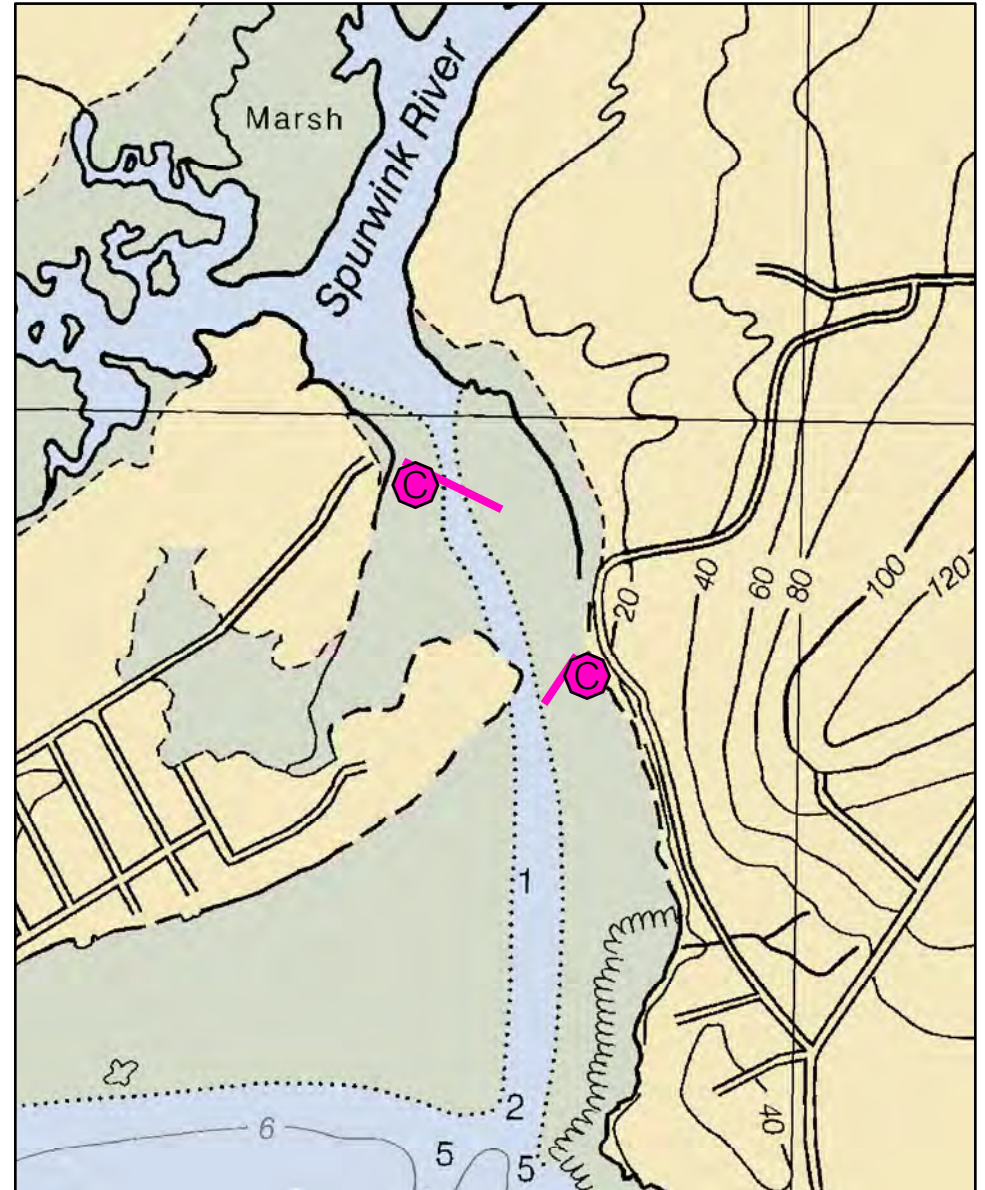
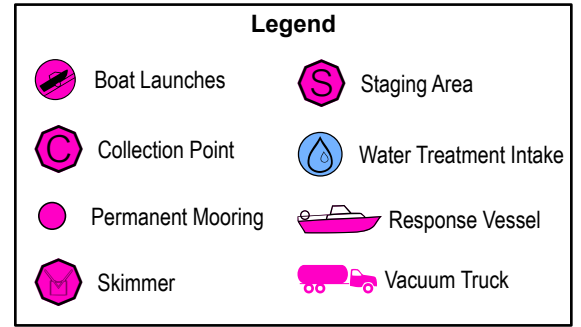
# B-02-1

## Spurwink River

### Scarborough / Cape Elizabeth, ME



Date printed: 9/11/2022 6:57 AM



# B-02-1 Spurwink River

<b>Town</b>	Scarborough / Cape Elizabeth	<b>Port Region</b>	Casco Bay
<b>Latitude</b>	43° 33.702' N	<b>Longitude</b>	-70° 15.972' W
<b>Approx. Tidal Range (feet)</b>	9	<b>NOAA Chart #</b>	13292_1
<b>Max Current (knots)</b>	<b>Flood</b> 1 -2 knots	<b>ESI Map #</b>	50D
<b>Source</b>	<b>Ebb</b>	<b>EVI Map #</b>	11
		<b>DeLorme Map # (2019)</b>	3 B4

## Resources At Risk

<b>ESI Primary Shoreline Type</b>	Salt to brackish marshes (10A)
<b>ESI Secondary Shoreline Type</b>	Fine to medium-grained sand beach (3A)

**Environmental Concerns** Piping plover nesting area at river mouth. Harlequin duck wintering area near mouth. Extensive salt marshes upriver. Shorebird habitat, diadromous fish run, shellfish beds

**Archaeological Conflicts** No conflict as designed. Deviations from GRS design will require MHPC review. Contact MHPC at (207) 287-2132.

## Strategy Information

<b>Strategy Purpose</b>	Deflect oil from upper Spurwink River
<b>Staging Areas</b>	Kettle Cove, Cape Elizabeth. Parking area at Crescent Beach State Park
<b>Site Access</b>	East side: 21 Lower Road, Cape Elizabeth West side: 17 Harmons Island
<b>Nearest Boat Ramp</b>	Kettle Cove, Ocean House Road, Cape Elizabeth. Exposed transit around Richmond Island. Consider trailering boom to site access areas.
<b>Collection Points</b>	Western end of Higgins Beach, possibly from Harmons Is Road, Scarborough
<b>Special Instructions</b>	Shallow water and surf conditions
<b>Work Assignment</b>	Deploy 250' of boom from Higgins Beach to Lower Road in Cape Elizabeth. Secondary strategy: deploy 450' of boom from Harmons Is Road across channel.  Nearest addresses: 21 Lower Road, Cape Elizabeth, 17 Harmons Island Rd, Scarborough

## Recommended Equipment / Resources

<b>Length of Boom (feet)</b>	Primary: 250, Secondary 450'	<b>Type of Boom</b>	12: - 18" containment boom
<b>Recommended Equipment (Minimum)</b>	2 - anchor systems: 35 lb. Danforth or equivalent and line for 3:1 scope plus tag line with buoy. 2 - shoreside connections 1 - vacuum truck or skimmer and storage 1 - workboats with minimum 90 hp 1 - boat operators 2 - laborers		

Unless otherwise indicated, the boom length given is the distance measured on the chart. Actual length required may vary with conditions.

Last Desktop Validation: 11/15/2018

Last Field Visit

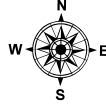
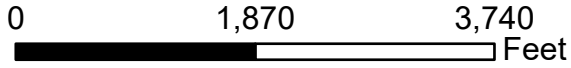
Last Field Test:



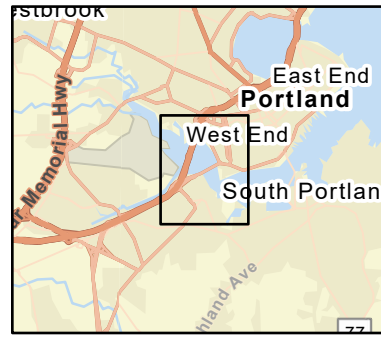
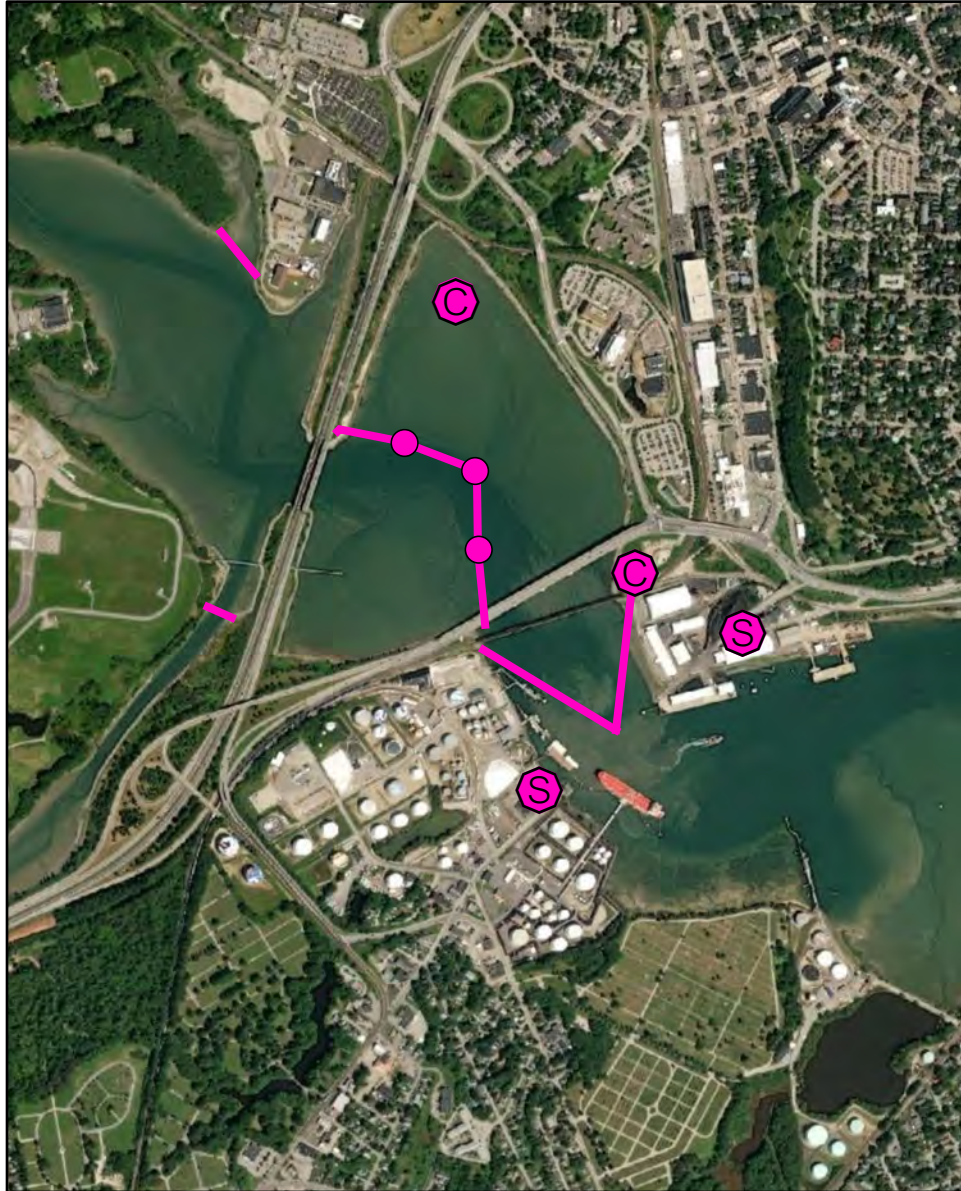
# B-03-1

## Fore River

### Portland / South Portland, ME

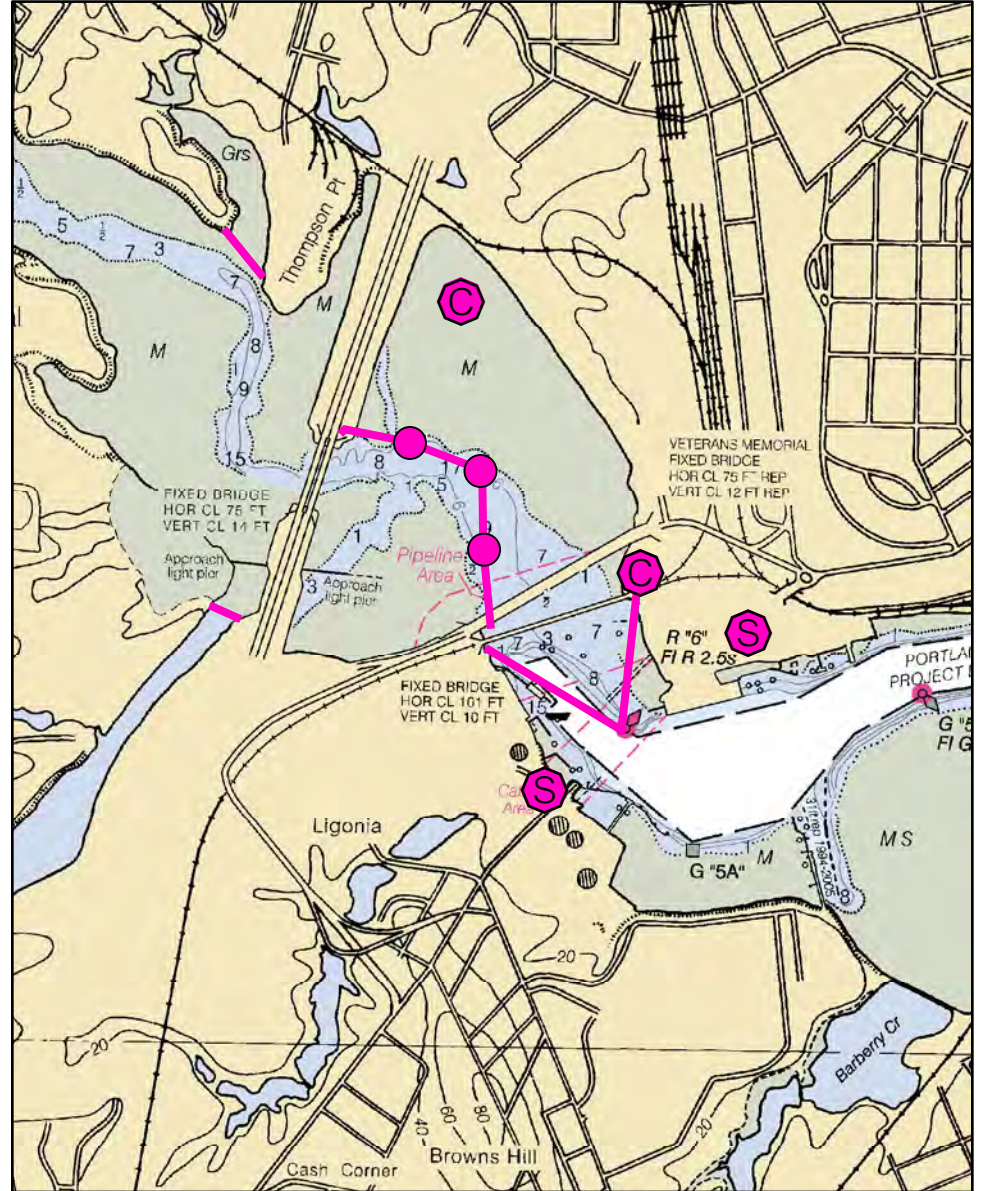


Date printed: 9/11/2022 6:57 AM



### Legend

Boat Launches	Staging Area
Collection Point	Water Treatment Intake
Permanent Mooring	Response Vessel
Skimmer	Vacuum Truck





# B-03-1 Fore River

**Town** South Portland / Portland

**Port Region** Casco Bay

**Latitude** 43° 38.633' N **Longitude** -70° 17.191' W

**NOAA Chart #** 13292\_1

**Approx. Tidal Range (feet)** 9

**ESI Map #** 50B

**Max Current (knots)** **Flood** 1.1 **Ebb**

**EVI Map #** 12, 11

**Source** Measured

**DeLorme Map # (2019)** 3 A4

## Resources At Risk

**ESI Primary Shoreline Type** Riprap (6B)

**ESI Secondary Shoreline Type** Vegetated low banks (9B)

**Environmental Concerns** High value shorebird habitat. Diadromous fish. Upper Stroudwater has sensitive habitat and salt marsh.

**Archaeological Conflicts** None noted. Contact MHPC at (207) 287-2132 if archaeological items are discovered.

## Strategy Information

**Strategy Purpose** To divert oil from upper Fore and Stroudwater Rivers

**Staging Areas** Sprague Energy Terminal (both sides of river). Boom for 2,400 foot section between bridges and permanent moorings is in a trailer at the Sprague Terminal on the South Portland side of the river.

**Site Access** Same as staging areas. Sprague Energy Terminal on South Portland side is at 27 Main Street. Portland side is 92 Cassidy Point Drive.

**Nearest Boat Ramp** City of South Portland boat ramp, Bug Light Park, Madison St., South Portland

**Collection Points** Sprague Energy oil terminal dock on South Portland side; natural collection area between Veteran's Memorial Bridge and railroad trestle on Portland side. Area is used for snow dump by City of Portland.

**Special Instructions** Small channel and exposed flats at low tide. Low bridge clearance at the Veterans Memorial Bridge at high tide.

**Work Assignment** Approx. 800' of boom extending from the west side of the Veterans Memorial Bridge southeast toward the center of the channel. Approx. 800' of boom extending from Sprague Energy Portland Terminal boat ramp area south/southeast to the middle of the channel to form an overlapping apex configuration with the other boom section. Deploy 2,400' of boom in four 600' sections from the 295 bridge to Veteran's Memorial Bridge to direct oil toward collection area east of the boom. Secure upriver section between northern shore of 295 bridge & upper permanent mooring. Secure 2nd section between upper & middle permanent mooring buoys. Secure 3rd section between middle & lower permanent mooring buoys. Secure down river section between lower permanent mooring buoy & western most abutment of Veteran's Memorial Bridge. Deploy 450' of boom across entrance of Thompson Point Marsh. Deploy 250' of boom across entrance to Long Creek.

## Recommended Equipment / Resources

**Length of Boom (feet)** 4700 **Type of Boom** 12" - 18" containment boom

**Recommended Equipment (Minimum)** Boom for use between permanent moorings is stored in trailer at Sprague Energy Terminal, South Portland

2 - workboats with minimum 90 hp  
2 - boat operators  
4 - laborers

1 - anchor system: 35 lb. Danforth or equivalent and line for 3:1 scope plus tag line with buoy.  
4 - shoreside connections  
1 - 2 vacuum trucks or skimmers and storage

Unless otherwise indicated, the boom length given is the distance measured on the chart. Actual length required may vary with conditions.

Last Desktop Validation: 11/15/2018

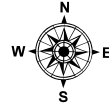
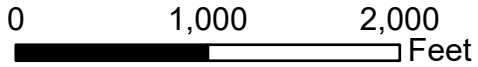
Last Field Visit

Last Field Test: 6/7/2017



# B-03-2

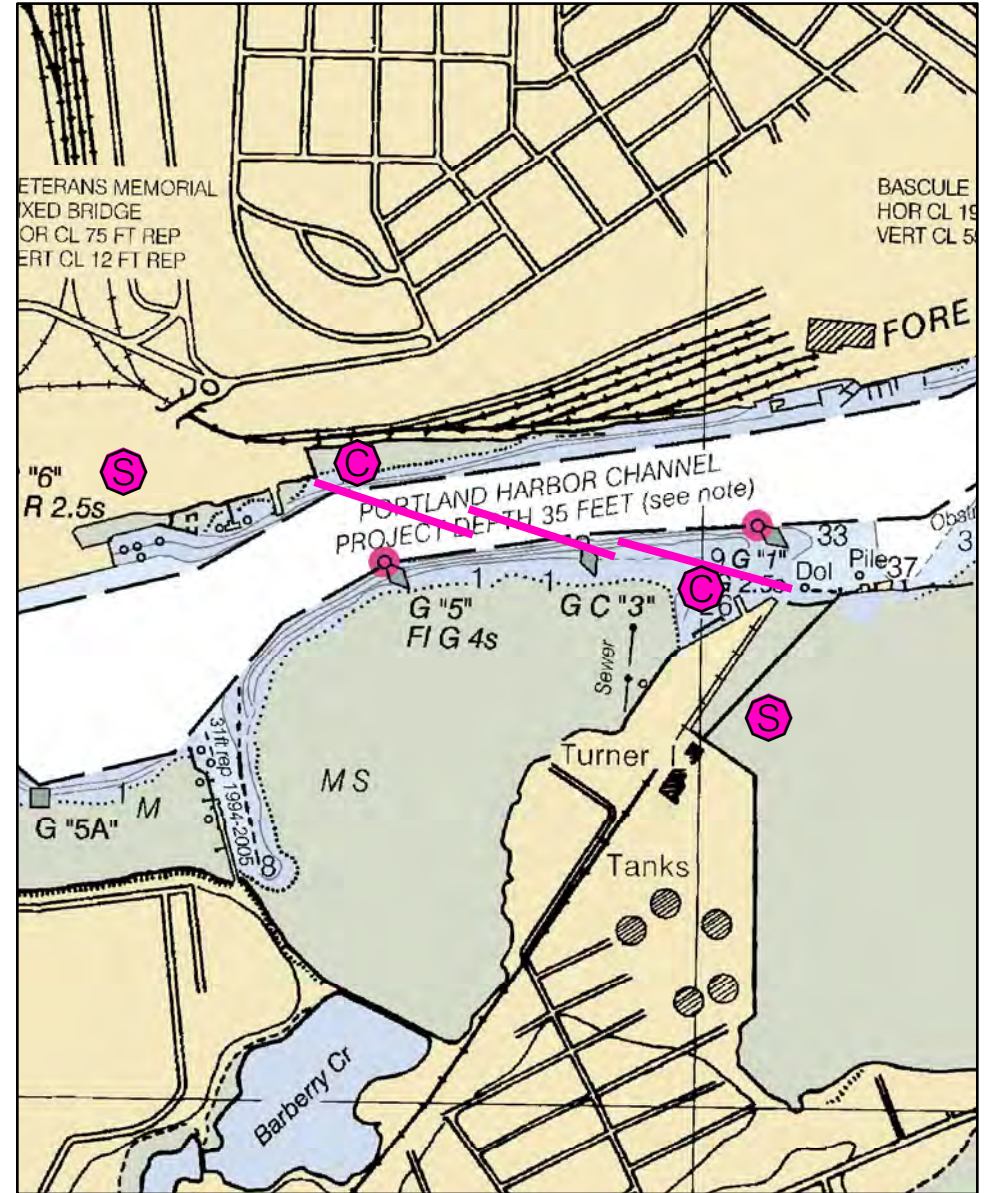
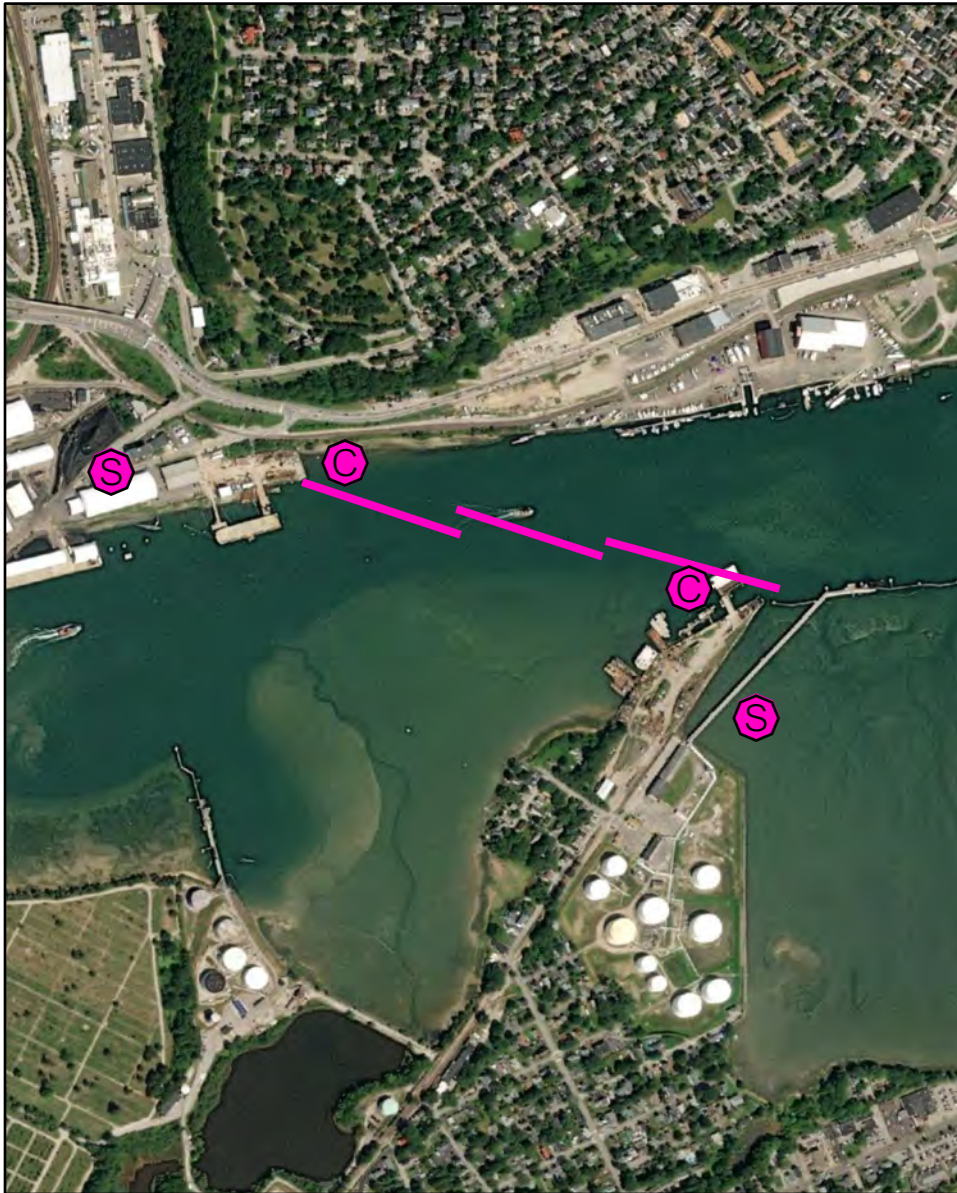
## Fore River at Turners Island Portland / South Portland, ME



Date printed: 9/11/2022 6:56 AM



Legend			
	Boat Launches		Staging Area
	Collection Point		Water Treatment Intake
	Permanent Mooring		Response Vessel
	Skimmer		Vacuum Truck



# B-03-2 Fore River at Turners Island

**Town** Portland / South Portland

**Port Region** Casco Bay

**Latitude** 43° 38.501 N **Longitude** 70° 16.203 W

**NOAA Chart #** 13292\_1

**Approx. Tidal Range (feet)** 9

**ESI Map #** 50B

**Max Current (knots)** **Flood** 0.3 **Ebb** 0.7 kts

**EVI Map #** 12, 11

**Source** Measured

**DeLorme Map # (2019)** 3 A4

## Resources At Risk

**ESI Primary Shoreline Type** Sheltered, solid man-made structures (8B)

**ESI Secondary Shoreline Type** Vegetated low banks (9B)

**Environmental Concerns** Mudflats, shorebird areas and diadromous fish runs. Saltmarsh in upper portion of river, Thompson Point and Long Creek.

**Archaeological Conflicts** None noted. Contact MHPC at (207) 287-2132 if archaeological items are discovered.

## Strategy Information

**Strategy Purpose** To exclude oil from upper Fore and Stroudwater rivers.

**Staging Areas** Sprague Energy facility, Turners Island LLC or Clean Harbors yard

**Site Access** Same as staging areas

**Nearest Boat Ramp** City of South Portland boat ramp at Bug Light, Madison Street. DEP & Clean Harbors boats docked at Sprague Energy

**Collection Points** Turners Island LLC facility or Cianbro facility

## Special Instructions

**Work Assignment** Use three 700 foot lengths of boom to span channel between Turners Island in South Portland and Cianbro facility at Cassidy Point Road in Portland. Strategy should work for ebb or flood.

## Recommended Equipment / Resources

**Length of Boom (feet)** 2100 **Type of Boom** 12" - 18" containment boom

**Recommended Equipment (Minimum)**  
4 - anchor systems: 35 lb. Danforth or equivalent and line for 3:1 scope plus tag line with buoy.  
2 - shoreside connections  
1 - vacuum truck or skimmer and storage  
2 - workboats with minimum 90 hp  
2 - boat operators  
4 - laborers

Unless otherwise indicated, the boom length given is the distance measured on the chart. Actual length required may vary with conditions.

Last Desktop Validation: 11/15/2018

Last Field Visit: 6/8/2011

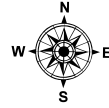
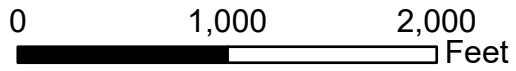
Last Field Test: 6/8/2011



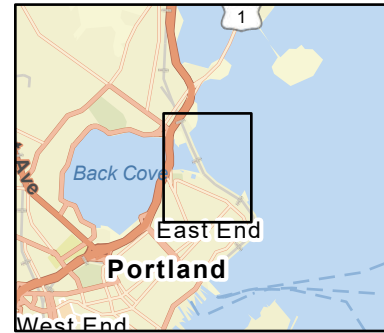
# B-04-1

## Back Cove

### Portland, ME

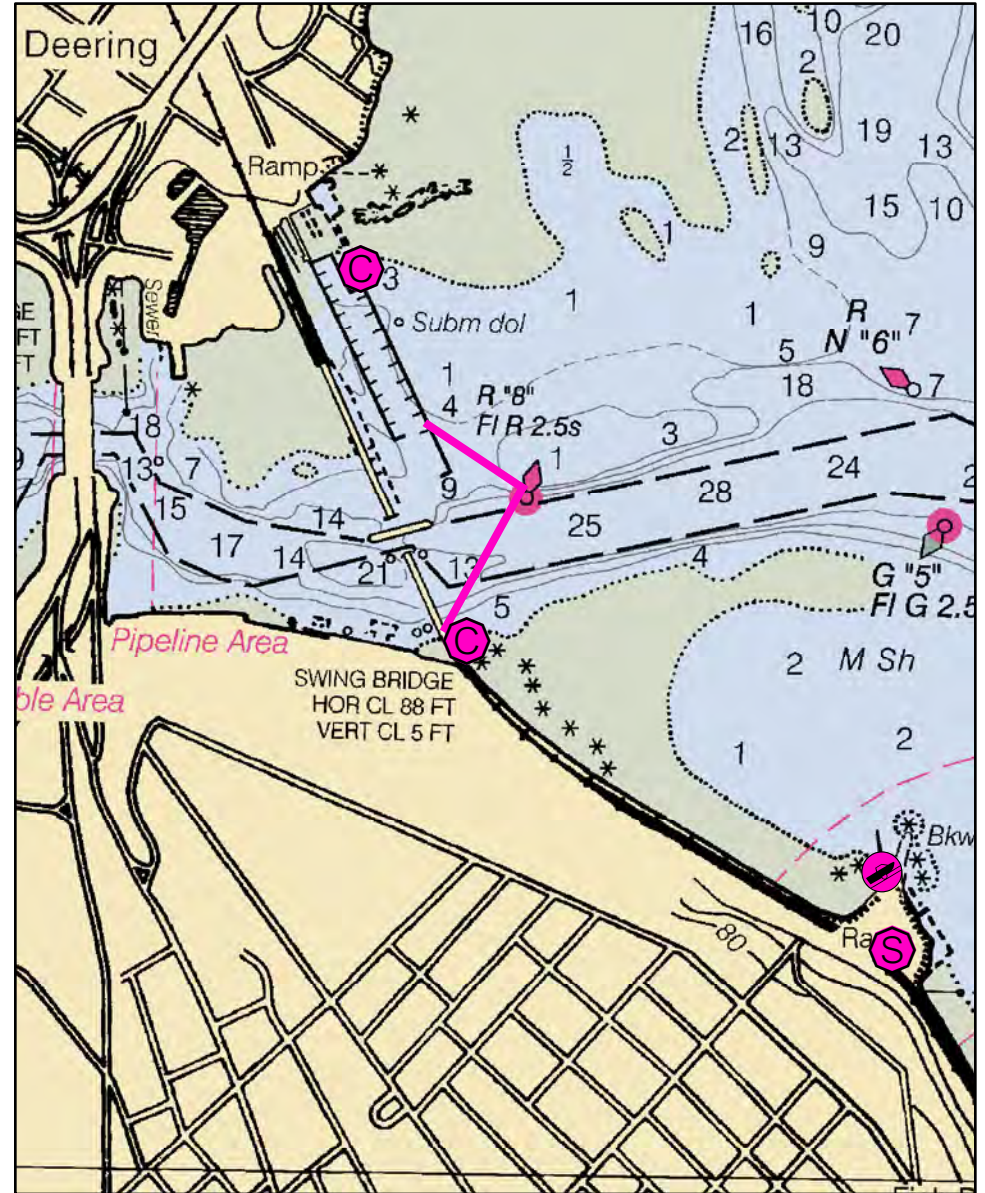


Date printed: 9/11/2022 7:12 AM



**Legend**

Boat Launches	Staging Area
Collection Point	Water Treatment Intake
Permanent Mooring	Response Vessel
Skimmer	Vacuum Truck



# B-04-1 Back Cove

<b>Town</b>	Portland	<b>Port Region</b>	Casco Bay
<b>Latitude</b>	43° 40.537' N	<b>Longitude</b>	70° 14.918' W
<b>Approx. Tidal Range (feet)</b>	9	<b>NOAA Chart #</b>	13292_1
<b>Max Current (knots)</b>	<b>Flood</b> 0.7	<b>ESI Map #</b>	50B, 50A
	<b>Ebb</b>	<b>EVI Map #</b>	12
<b>Source</b>	Measured	<b>DeLorme Map # (2019)</b>	5 E4

## Resources At Risk

**ESI Primary Shoreline Type** Sheltered, solid man-made structures (8B)  
**ESI Secondary Shoreline Type** Vegetated low banks (9B)

**Environmental Concerns** Highly vulnerable shorebird habitat and mudflats in Back Cove

**Archaeological Conflicts** None noted. Contact MHPC at (207) 287-2132 if archaeological items are discovered.

## Strategy Information

**Strategy Purpose** To divert oil from Back Cove

**Staging Areas** East End Beach, 145 Cutter Street

**Site Access** Launch boats and boom from East End Beach boat ramp. Collection from Maine Yacht Center (100 Kensington St.) and/or trail adjacent to railroad bridge (vehicle access possible when bollards at trail parking lot at East End Beach are removed)

**Nearest Boat Ramp** .25 miles - East End Beach

**Collection Points** Maine Yacht Center and/or trail from East End Beach parking lot. Vehicle can access trail once bollards are removed at East End.

**Special Instructions** Contact the City of Portland Parks & Recreation Dept. for permission to use East End Beach and ramp area. 756-8275

**Work Assignment** Use two 500' lengths of boom to close off Back Cove entrance. First piece from vicinity of Red Nun #8 southwesterly to shore adjacent to railroad bridge. Second piece from vicinity of Red Nun #8 northwesterly to Maine Yacht Center dock. Dock has a 14" cement skirt underneath that will act as boom.

## Recommended Equipment / Resources

<b>Length of Boom (feet)</b>	1400	<b>Type of Boom</b>	12" - 18" containment boom
<b>Recommended Equipment (Minimum)</b>	1 - anchor system: 35 lb. Danforth or equivalent and line for 3:1 scope plus tag line with buoy. 2 - shoreside connections 1 - vacuum truck or skimmer and storage 1 - workboats with minimum 90 hp 1 - boat operators 2 - laborers		

Unless otherwise indicated, the boom length given is the distance measured on the chart. Actual length required may vary with conditions.

Last Desktop Validation: 11/15/2018

Last Field Visit: 9/29/2011

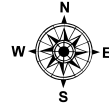
Last Field Test: 9/29/2011



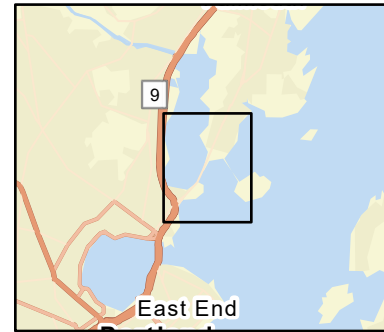
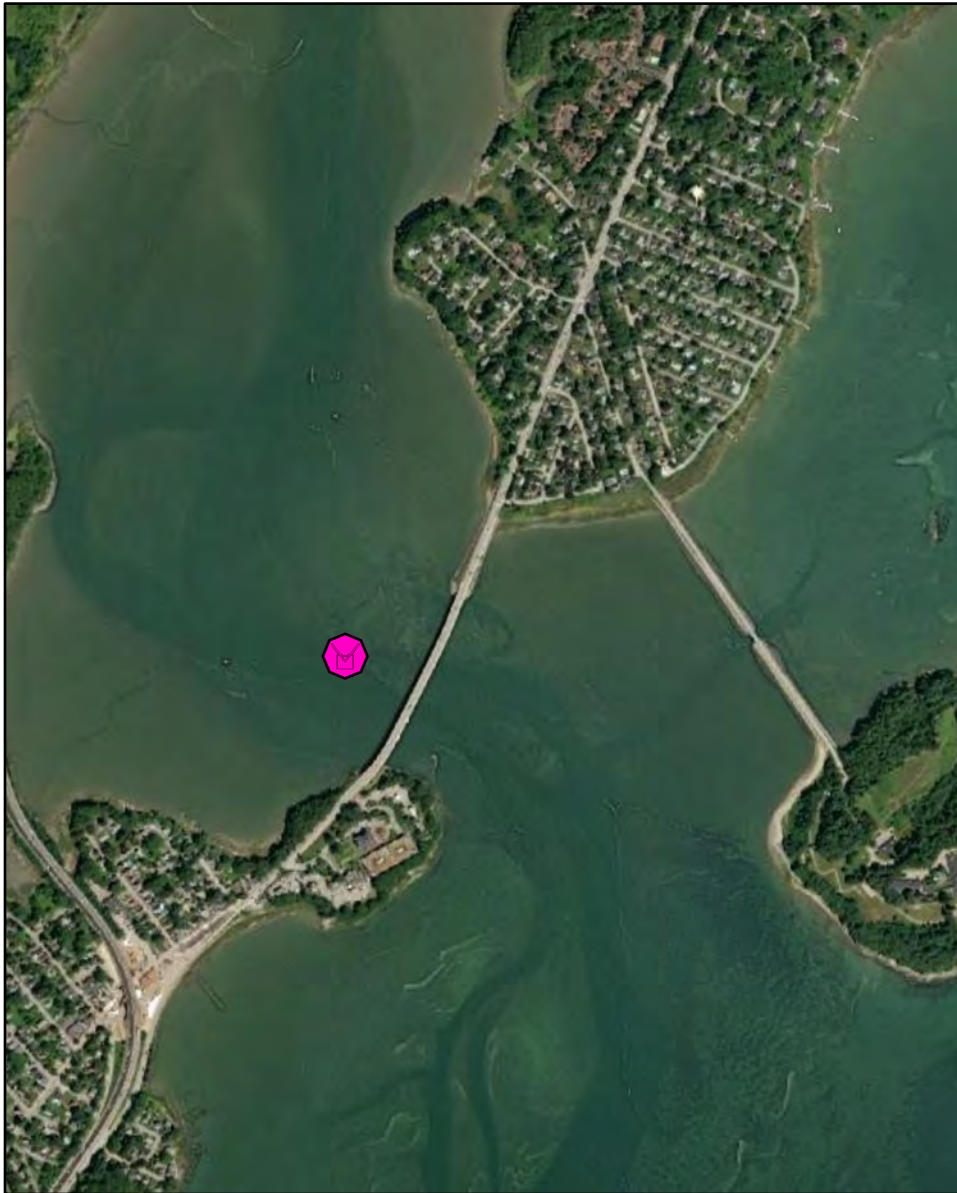
# B-05-1

## Presumpscot River Portland / Falmouth, ME

0 1,000 2,000  
Feet

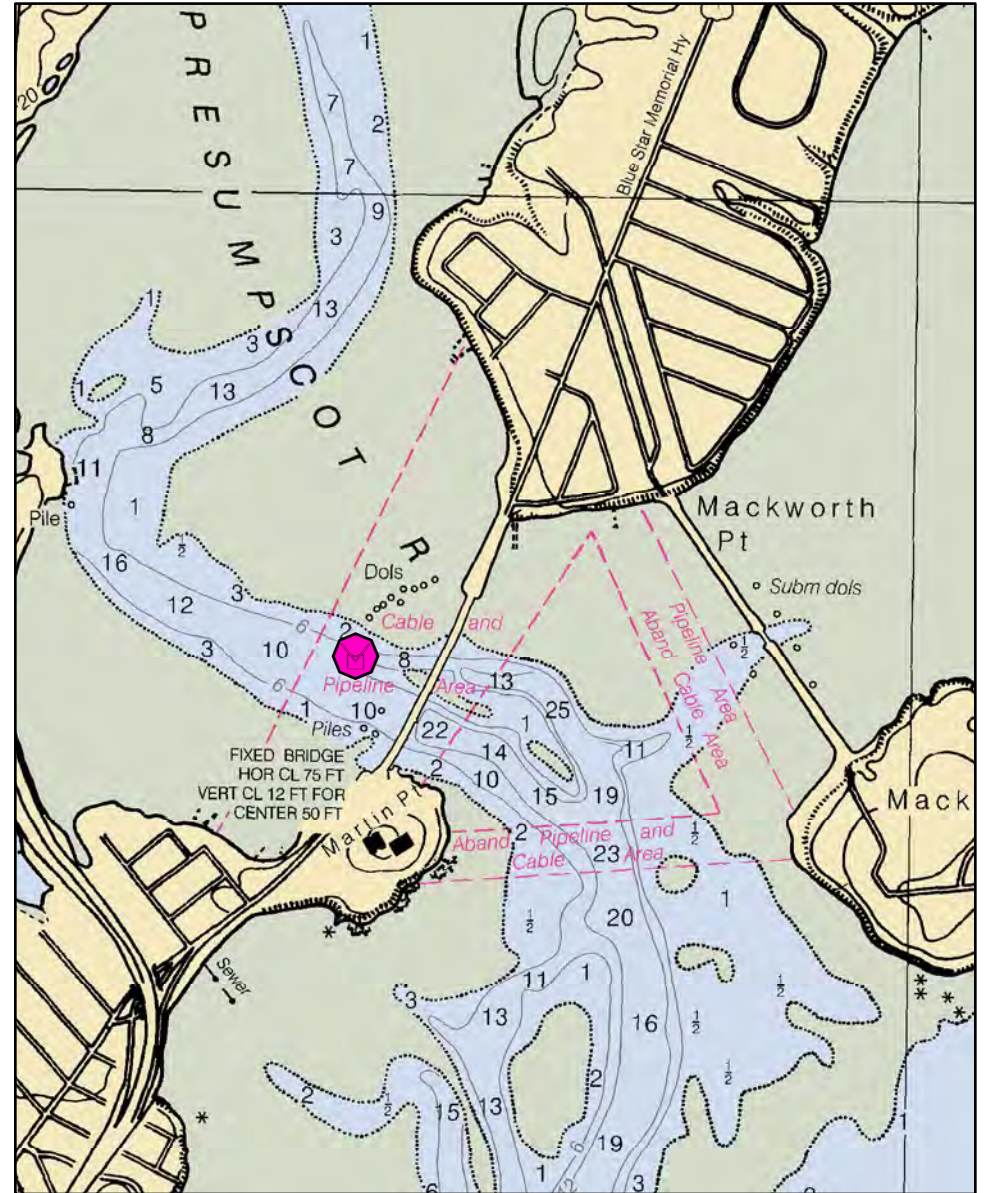


Date printed: 9/11/2022 7:12 AM



### Legend

Boat Launches	Staging Area
Collection Point	Water Treatment Intake
Permanent Mooring	Response Vessel
Skimmer	Vacuum Truck



# B-05-1 Presumpscot River

**Town** Portland / Falmouth

**Port Region** Casco Bay

**Latitude** **Longitude**

**NOAA Chart #** 13292\_1

**Approx. Tidal Range (feet)** 9

**ESI Map #** 48B, 50A, 50B

**Max Current (knots)** **Flood** > 2 knots **Ebb**

**EVI Map #** 12

**Source** **DeLorme Map # (2019)** 5 E5

## Resources At Risk

**ESI Primary Shoreline Type** Sheltered tidal flats (9A)

**ESI Secondary Shoreline Type** Salt- and brackish-water marshes (10A)

**Environmental Concerns** Large shorebird area, shellfish beds (seed harvested), diadromous fish runs, Least Bittern (endangered)

**Archaeological Conflicts** None noted. Contact MHPC at (207) 287-2132 if archaeological items are discovered.

## Strategy Information

**Strategy Purpose** To divert oil from upper Presumpscot River

**Staging Areas** East End Beach boat launch, Martin's Point (parking lot)

**Site Access** East End Beach, Martin's Point parking lot.

Nearest address: 59 Veranda St., Portland

**Nearest Boat Ramp** East End Beach boat ramp, 145 Cutter Street, Portland

**Collection Points** Mid-channel upstream of Route 1 bridge

**Special Instructions** Very shallow water and exposed mussel beds and clam flats at low tide. No navigational aids, channel difficult to find at certain tides. Booming has been unsuccessfully attempted many times east of the Route 1 bridge.

**Work Assignment** Deploy JBF skimmers or use open water skimming to collect oil from convergence zone mid-channel upstream of the Route 1 bridge.

## Recommended Equipment / Resources

**Length of Boom (feet)**

**Type of Boom**

**Recommended Equipment (Minimum)** JBF Skimmers or other vessel mounted skimmers.  
Boom to direct oil to skimmer  
Storage for recovered oil

Unless otherwise indicated, the boom length given is the distance measured on the chart.  
Actual length required may vary with conditions.

Last Desktop Validation: 11/15/2018

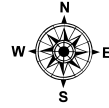
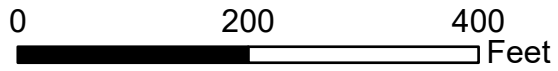
Last Field Visit: 6/29/2022

Last Field Test:

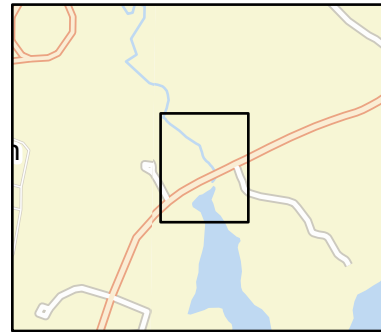


# B-06-1

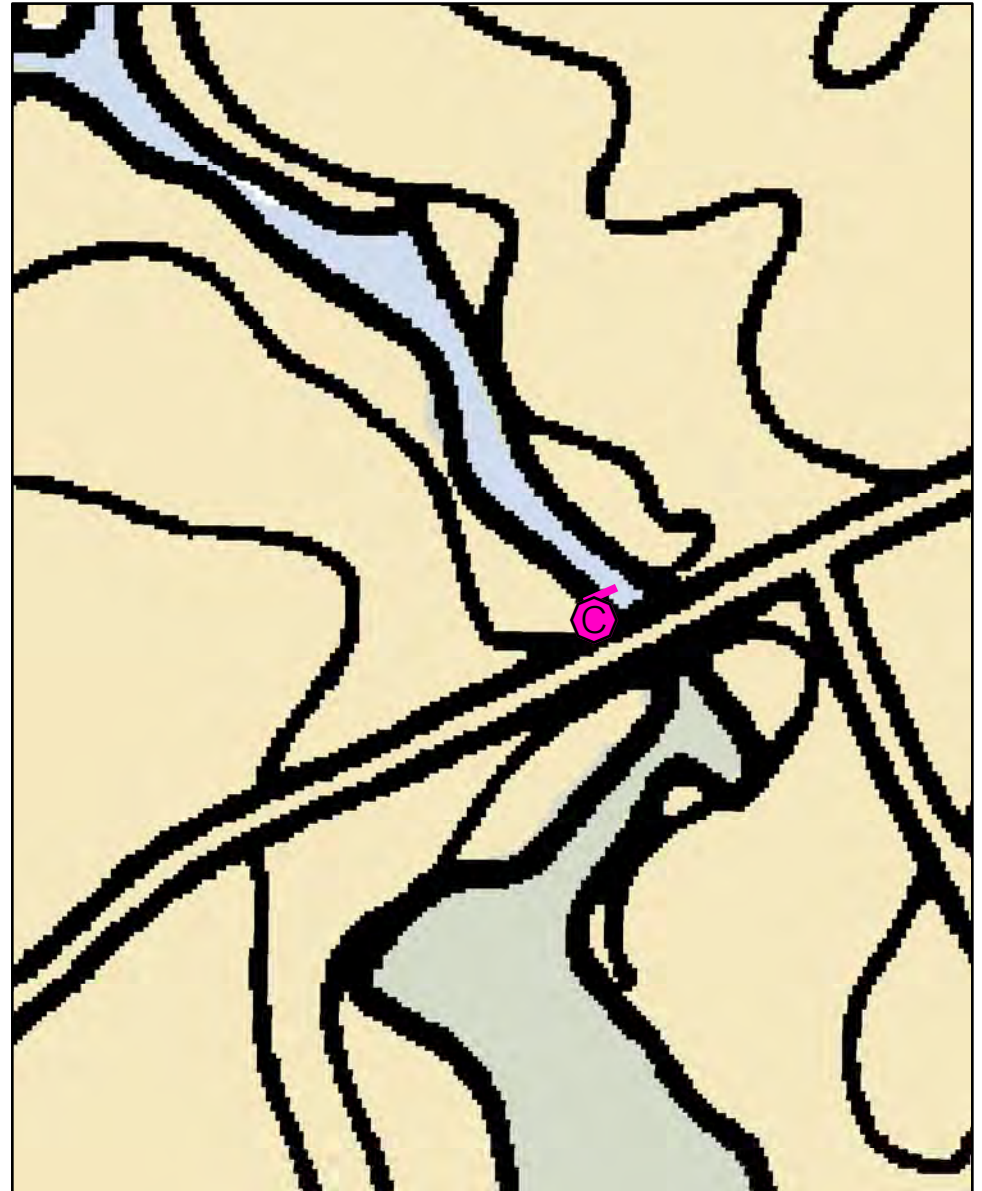
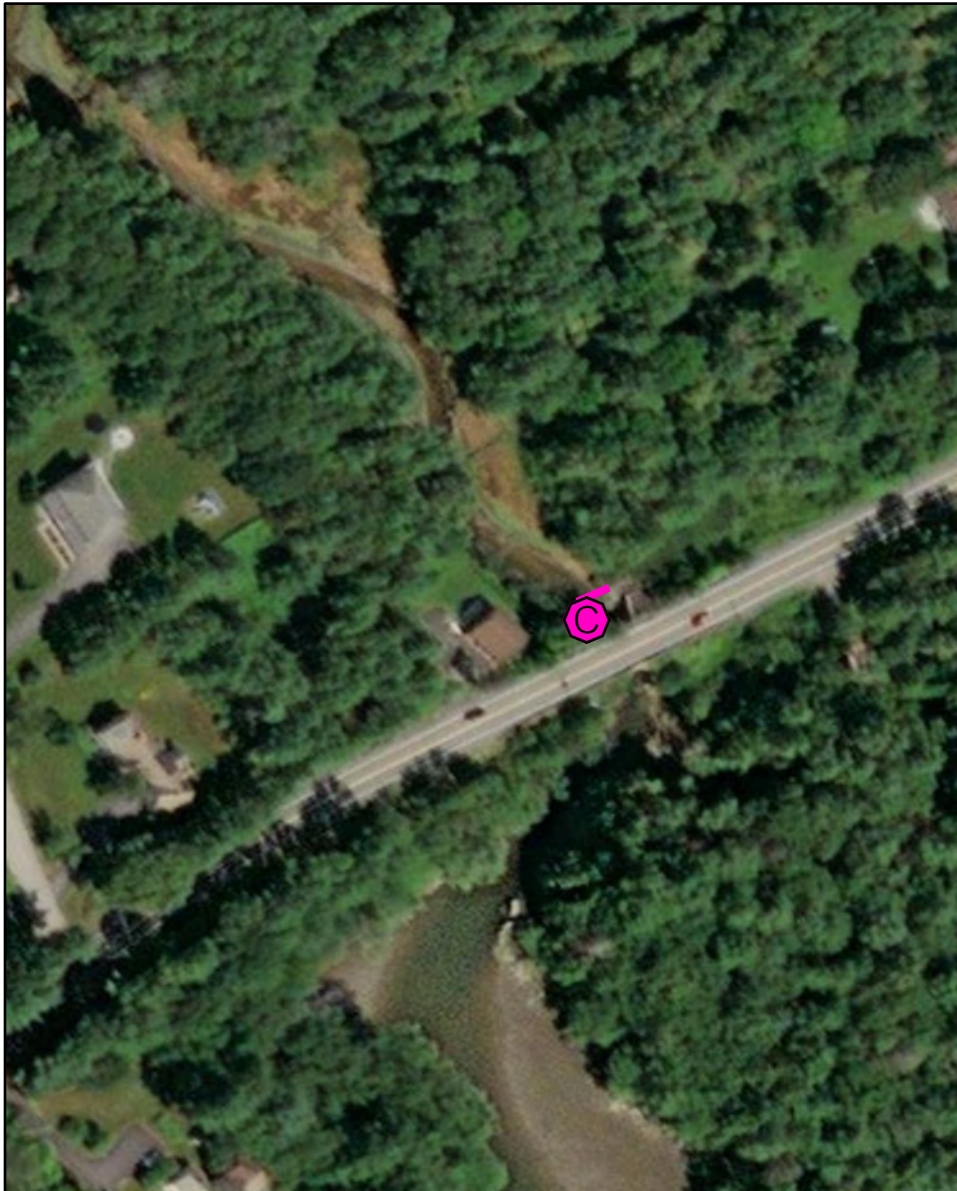
## Mill Creek / Mussel Cove Falmouth, ME



Date printed: 9/11/2022 7:12 AM



Legend			
	Boat Launches		Staging Area
	Collection Point		Water Treatment Intake
	Permanent Mooring		Response Vessel
	Skimmer		Vacuum Truck



# B-06-1 Mill Creek / Mussel Cove

**Town** Falmouth

**Latitude** 43° 43.511' N **Longitude** -70° 13.348' W

**Approx. Tidal Range (feet)** 9

**Max Current (knots)** Flood Ebb

**Source**

**Port Region** Casco Bay

**NOAA Chart #** 13292\_1

**ESI Map #** 48B

**EVI Map #** 12

**DeLorme Map # (2019)** 5 E5

## Resources At Risk

**ESI Primary Shoreline Type** Vegetated low banks (9B)

**ESI Secondary Shoreline Type**

**Environmental Concerns** Salt marsh upstream of culvert

**Archaeological Conflicts** None noted. Contact MHPC at (207) 287-2132 if archaeological items are discovered.

## Strategy Information

**Strategy Purpose** To divert oil from salt marsh upriver of Route 88

**Staging Areas** Route 88, Falmouth

**Site Access** From Route 88, Foreside Road

Nearest address: 144 Foreside Road, Falmouth

**Nearest Boat Ramp** N/A

**Collection Points** From road adjacent to bridge

**Special Instructions**

**Work Assignment** Deploy 250' of harbor boom across stream at culvert

## Recommended Equipment / Resources

**Length of Boom (feet)** 250

**Type of Boom** 12" - 18" containment boom

**Recommended Equipment (Minimum)**  
1 - vehicle with boom  
2 - shoreside connections  
2 - laborers

Unless otherwise indicated, the boom length given is the distance measured on the chart. Actual length required may vary with conditions.

Last Desktop Validation: 11/15/2018

Last Field Visit

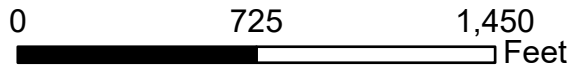
Last Field Test:



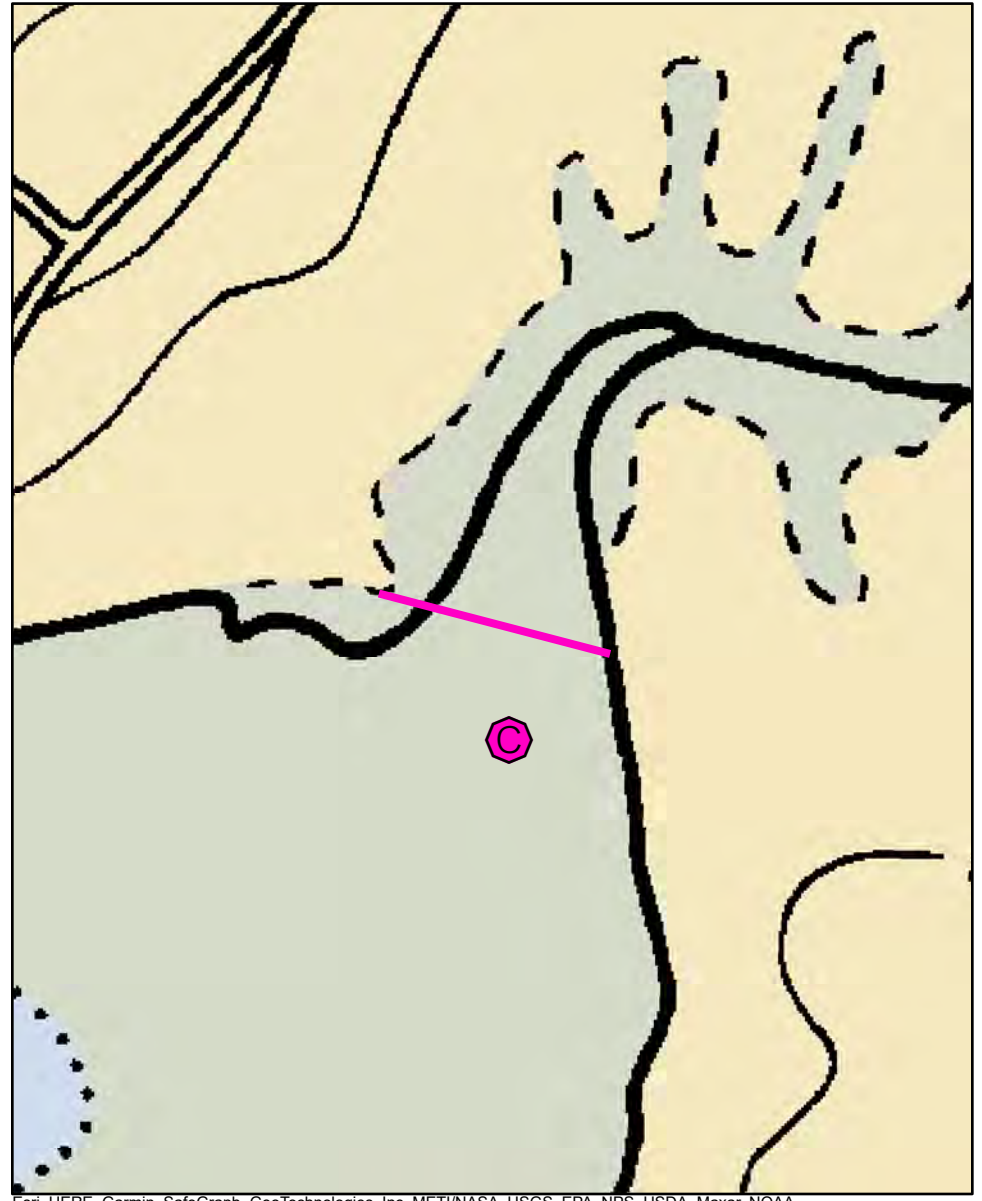
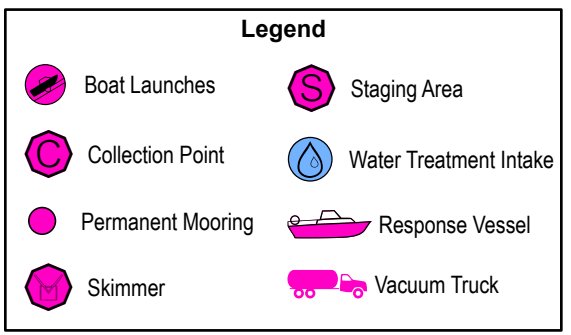
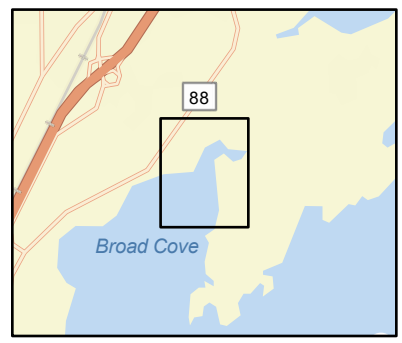
# B-07-1

Broad Cove

Cumberland / Yarmouth, ME



Date printed: 9/11/2022 6:56 AM



# B-07-1 Broad Cove

**Town** Cumberland / Yarmouth

**Port Region** Casco Bay

**Latitude** 43 45.323 N **Longitude** 70 11.044 W

**NOAA Chart #** 13290\_1

**Approx. Tidal Range (feet)** 9

**ESI Map #** 47D, 48B

**Max Current (knots)** **Flood** < 1 knot **Ebb**

**EVI Map #** 13, 12

**Source** estimated

**DeLorme Map # (2019)** 5 D5

## Resources At Risk

**ESI Primary Shoreline Type** Salt to brackish marshes (10A)

**ESI Secondary Shoreline Type** Vegetated low banks (9B)

**Environmental Concerns** Roseate tern historical nesting area (state and federal endangered species) just outside cove at "The Nubbin" . Contact Maine Dept. of Inland Fisheries and Wildlife: 877-645-2473. Upper Broad Cove also has salt marsh, tidal flats, shellfish areas, shorebird habitat, marine worms and eelgrass. Inshore is important horseshoe crab breeding area in early - mid summer

**Archaeological Conflicts** None noted. Contact MHPC at (207) 287-2132 if archaeological items are discovered.

## Strategy Information

**Strategy Purpose** To divert / exclude oil from upper Broad Cove

**Staging Areas** Falmouth Town Landing Boat Ramp. Sunset Point, old boat ramp at high tide (end of Sunset Point Road, Yarmouth).

**Site Access** Falmouth Town Landing Boat Ramp or Sunset Point, old boat ramp at high tide (end of Sunset Point Road, Yarmouth).

**Nearest Boat Ramp** 1 -2 Miles - Falmouth Town Landing Boat Ramp, Town Landing Road, Falmouth

**Collection Points** On water recovery if possible

**Special Instructions** Will need to be done at high water. Horseshoe crab breeding area May - July

**Work Assignment** Deploy 800 feet of containment boom as close as possible to upper area of cove as shown. If resources allow, place boom to protect inshore area, especially in early to mid-summer.

## Recommended Equipment / Resources

**Length of Boom (feet)** 800

**Type of Boom** 12" to 18" containment boom

**Recommended Equipment (Minimum)**  
2 - shoreside connections  
1 - on water skimming system  
1 - workboat with minimum 90 hp  
1 - boat operators  
2 - laborers

Unless otherwise indicated, the boom length given is the distance measured on the chart. Actual length required may vary with conditions.

Last Desktop Validation: 9/13/2020

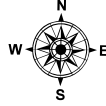
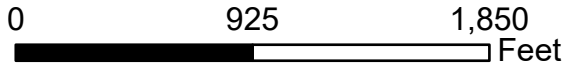
Last Field Visit 8/27/2010

Last Field Test:

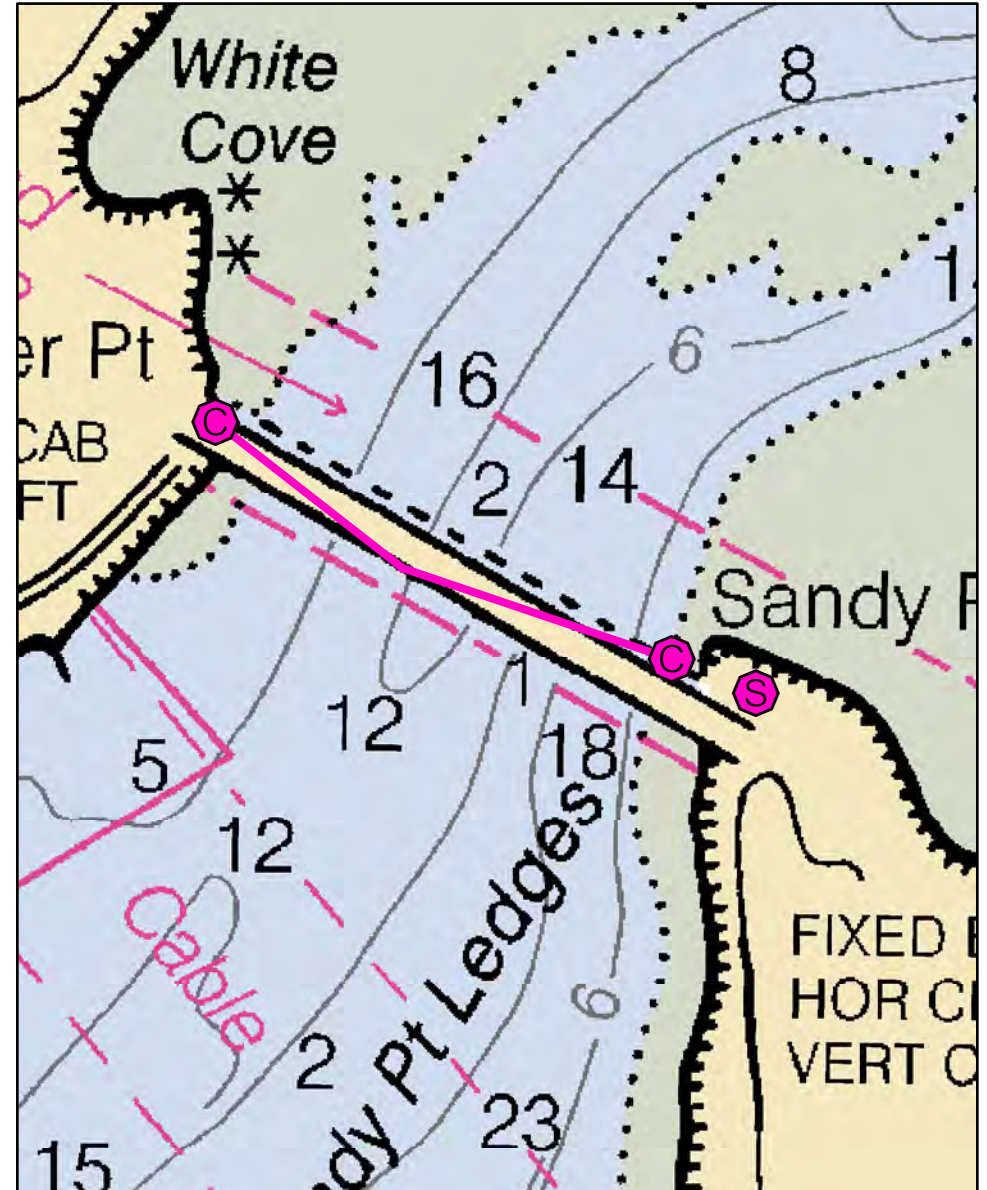
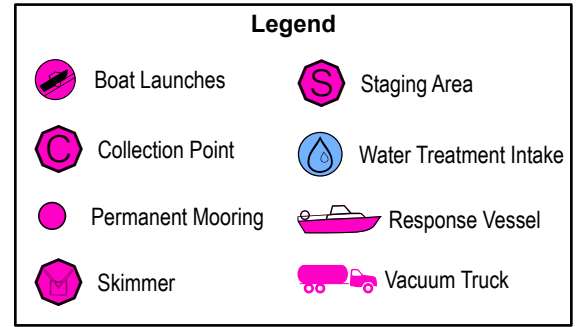
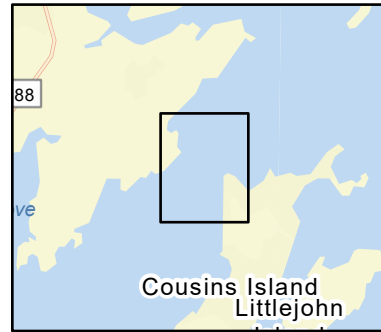


# B-08-1

## Cousins Island Causeway Yarmouth, ME



Date printed: 9/11/2022 6:56 AM



# B-08-1 Cousins Island Causeway

<b>Town</b>	Yarmouth	<b>Port Region</b>	Casco Bay
<b>Latitude</b>	43° 46.466' N	<b>Longitude</b>	-70° 9.015' W
<b>Approx. Tidal Range (feet)</b>	9	<b>NOAA Chart #</b>	13290_1
<b>Max Current (knots)</b>	<b>Flood</b> < 1 kt	<b>ESI Map #</b>	47D
	<b>Ebb</b> < 1 kt	<b>EVI Map #</b>	13
<b>Source</b>	Measured	<b>DeLorme Map # (2019)</b>	6 D1

## Resources At Risk

**ESI Primary Shoreline Type** Exposed wave-cut platforms in bedrock, mud, or clay (2A)  
**ESI Secondary Shoreline Type** Riprap (6B)

**Environmental Concerns** Eelgrass, horseshoe crab and waterfowl habitat on mainland side

**Archaeological Conflicts** Utilize existing ROW development on Sandy Point and Drinkwater Point as much as possible. Deviations from GRS design will require MHPC review. Contact MHPC at (207) 287-2132.

## Strategy Information

**Strategy Purpose** To prevent oil from moving north under the bridge on flood tide. Divert oil to either side of bridge for collection.

**Staging Areas** Sandy Point and NextEra Energy Wyman Station, Cousins Island

**Site Access** NextEra Energy Wyman Station (Commercially owned). Sandy Point (public access) Drinkwater Point (residential shore)

**Nearest Boat Ramp** Ramp at Wyman Station. 4 miles - Falmouth Town Landing

**Collection Points** Drinkwater Point and Sandy Point - west side of Cousins Island Bridge

**Special Instructions** Current is minimal

**Work Assignment** Deploy two 1,000 foot sections of boom in an apex formation in front of the bridge.

## Recommended Equipment / Resources

**Length of Boom (feet)** 2000 **Type of Boom** 12" - 18" containment boom

**Recommended Equipment (Minimum)**

- 2 - anchor systems: 35 lb. Danforth or equivalent and line for 3:1 scope plus tag line with buoy.
- 2 - shoreside connections
- 1 - vacuum truck or skimmer and storage
- 2 - workboats with minimum 90 hp
- 2 - boat operators
- 4 - laborers

Unless otherwise indicated, the boom length given is the distance measured on the chart. Actual length required may vary with conditions.

Last Desktop Validation: 1/9/2018

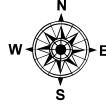
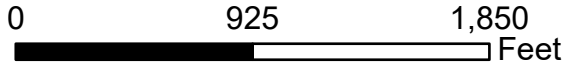
Last Field Visit:

Last Field Test:

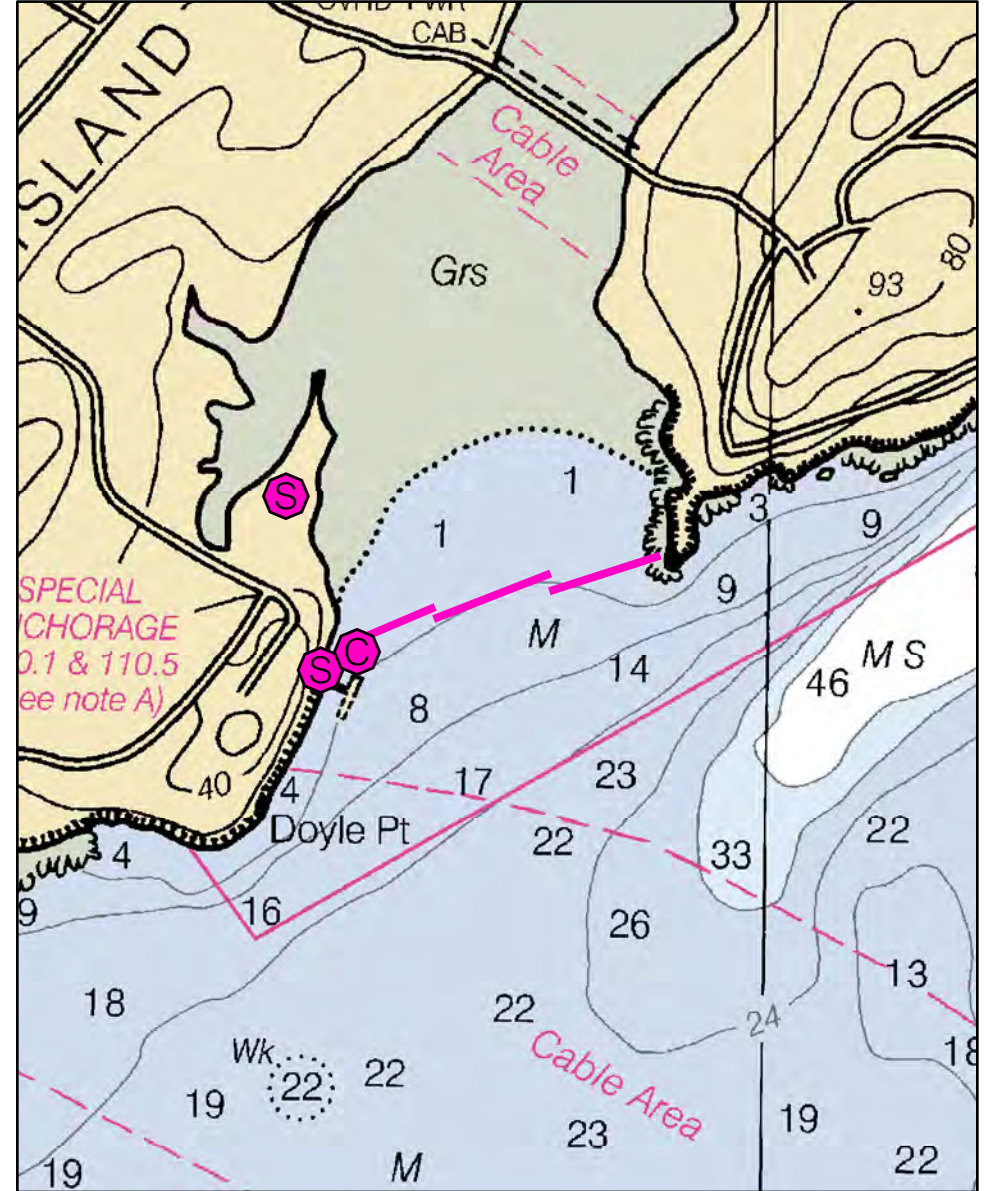
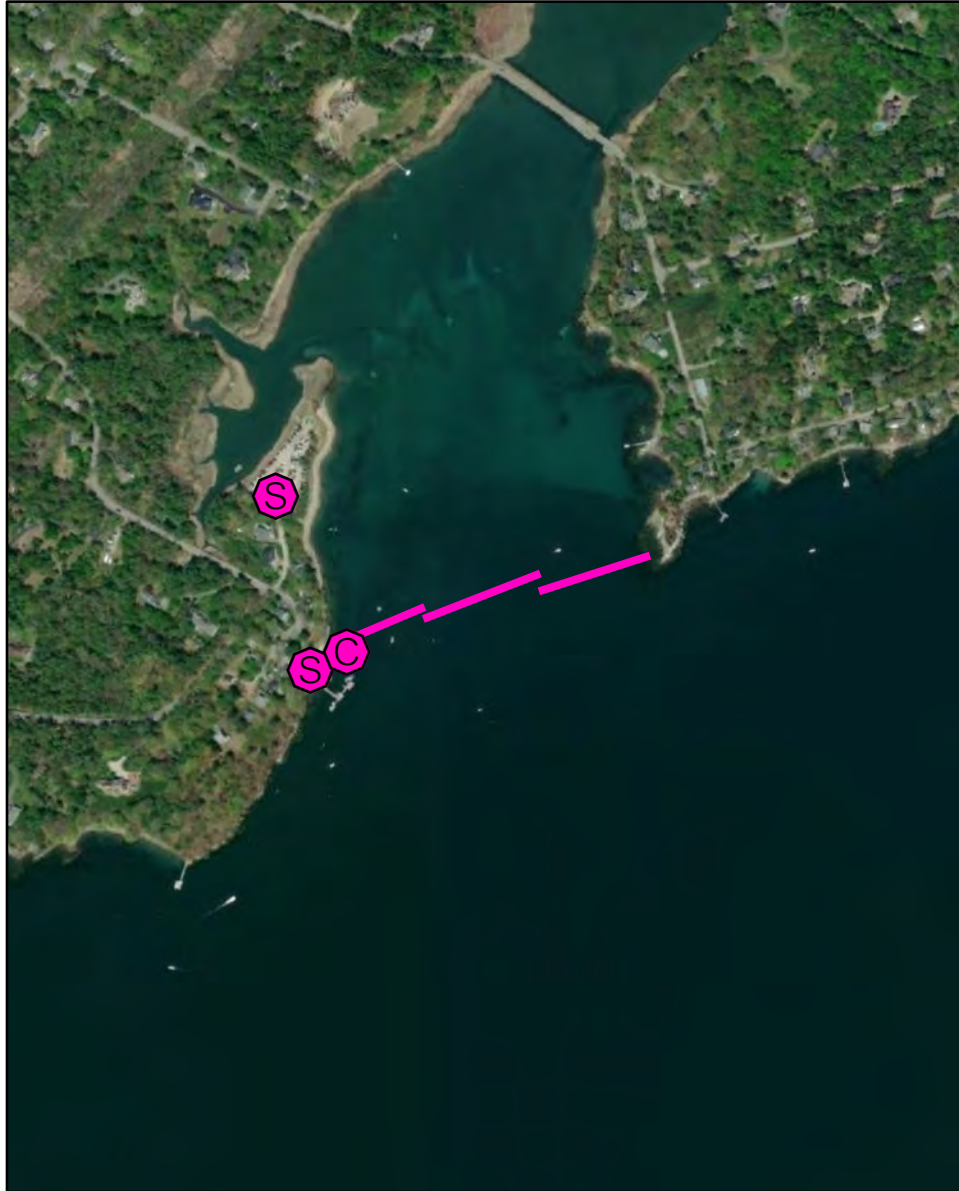
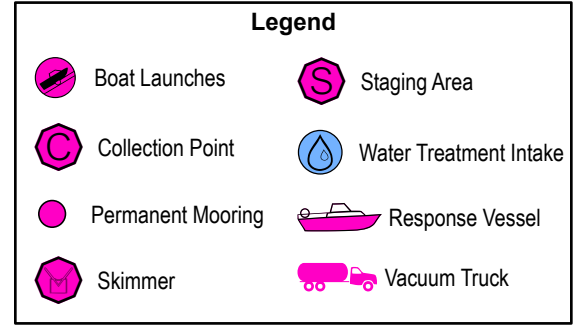


# B-09-1

## Cousins & Little John Islands Yarmouth, ME



Date printed: 9/11/2022 7:15 AM



# B-09-1 Cousins & Little John Islands

**Town** Yarmouth

**Latitude** 43° 45.228' N **Longitude** -70° 8.234' W

**Approx. Tidal Range (feet)** 9

**Max Current (knots)** **Flood** < 1 knot **Ebb**

**Source**

**Port Region** Casco Bay

**NOAA Chart #** 13292\_1

**ESI Map #** 47D

**EVI Map #** 13

**DeLorme Map # (2019)** 6 D1

## Resources At Risk

**ESI Primary Shoreline Type** Exposed wave-cut platforms in bedrock, mud, or clay (2A)

**ESI Secondary Shoreline Type**

**Environmental Concerns** Eelgrass, shellfish beds and marine worm harvesting areas.

**Archaeological Conflicts** None noted. Contact MHPC at (207) 287-2132 if archaeological items are discovered.

## Strategy Information

**Strategy Purpose** Exclude oil from vegetated area between islands

**Staging Areas** Chebeague Transportation Company Cousins Island parking lot or wharf.

**Site Access** Wharf Road, Cousin's Island

**Nearest Boat Ramp** 4 miles - Falmouth Town Landing

**Collection Points** Gravel Beach adjacent to lot.

**Special Instructions** Contact Chebeague Transportation Company: 846-3700

**Work Assignment** Deploy 1500' of boom from Chebeague Transportation Company Cousins Island parking lot to Littlejohn Island in 3 sections. Collect oil at adjacent to wharf. Contact Chebeague Transportation Company: 846-3700

## Recommended Equipment / Resources

**Length of Boom (feet)** 1500 **Type of Boom** 12" - 18" containment boom

**Recommended Equipment (Minimum)**  
4 - anchor systems: 35 lb. Danforth or equivalent and line for 3:1 scope plus tag line with buoy.  
2 - shoreside connections  
1 - vacuum truck or skimmer and storage  
2 - workboats with minimum 90 hp  
2 - boat operators  
4 - laborers

Unless otherwise indicated, the boom length given is the distance measured on the chart. Actual length required may vary with conditions.

Last Desktop Validation: 1/9/2018

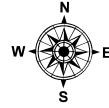
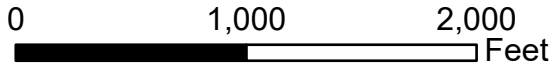
Last Field Visit: 8/27/2010

Last Field Test:

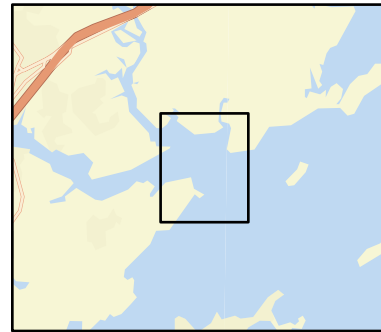


# B-10-1

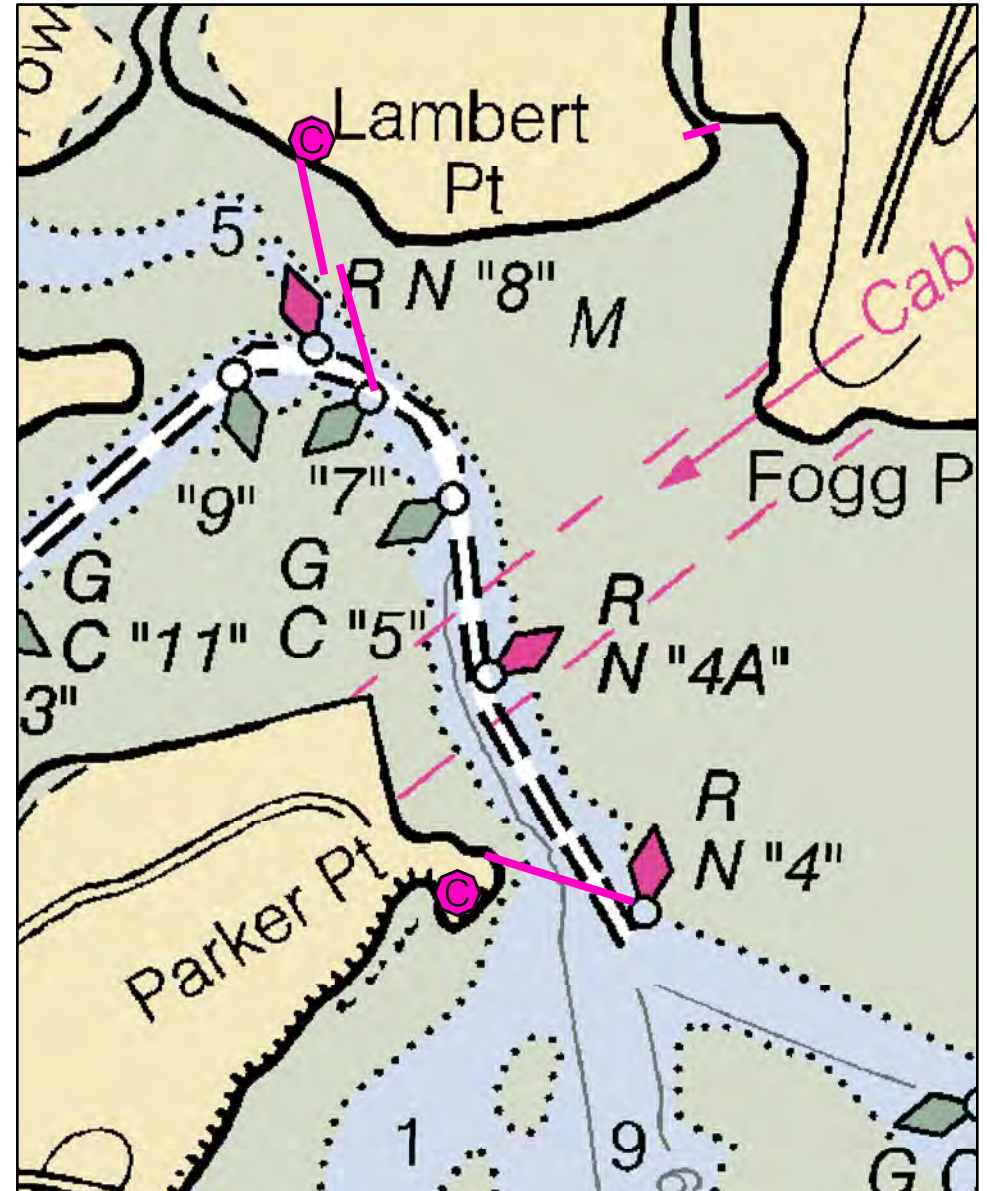
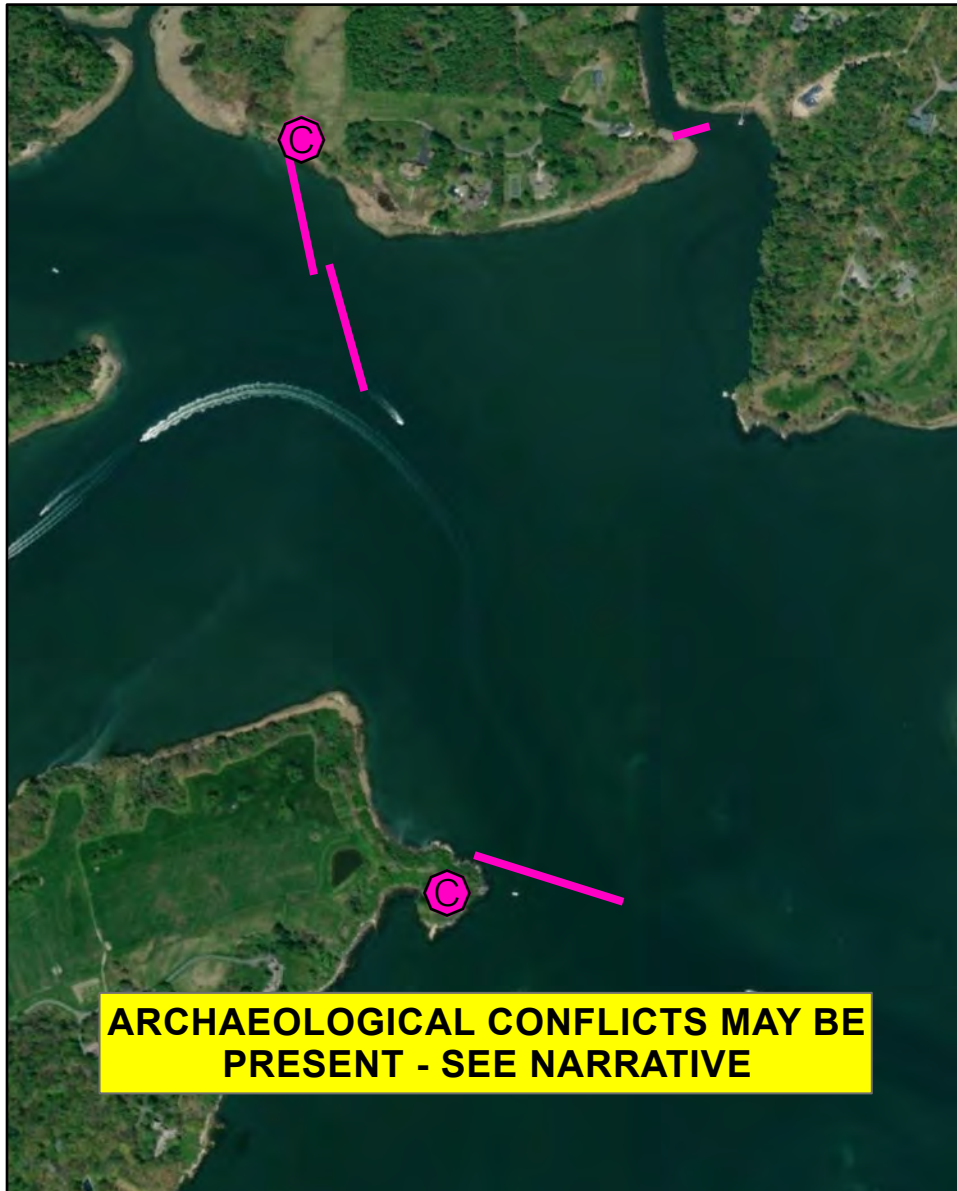
## Cousins & Royal Rivers Yarmouth / Freeport, ME



Date printed: 9/11/2022 7:15 AM



Legend	
Boat Launches	Staging Area
Collection Point	Water Treatment Intake
Permanent Mooring	Response Vessel
Skimmer	Vacuum Truck



# B-10-1 Cousins & Royal Rivers

**Town** Yarmouth / Freeport

**Latitude** 43° 47.601' N **Longitude** -70° 8.491' W

**Approx. Tidal Range (feet)** 9

**Max Current (knots)** Flood Ebb

**Source**

**Port Region** Casco Bay

**NOAA Chart #** 13290\_1

**ESI Map #** 47B, 47D

**EVI Map #** 17, 13

**DeLorme Map # (2019)** 6 D1

## Resources At Risk

**ESI Primary Shoreline Type** Exposed wave-cut platforms in bedrock, mud, or clay (2A)

**ESI Secondary Shoreline Type** Exposed tidal flats (7)

**Environmental Concerns** Diadromous fish runs, bird habitat, fringing marsh

**Archaeological Conflicts** No conflict as designed. Deviations from GRS design will require MHPC review. Contact MHPC at (207) 287-2132.

## Strategy Information

**Strategy Purpose** To keep oil from entering Cousins and Royal Rivers

**Staging Areas** Yarmouth Town Landing Boat Ramp. Yarmouth Boat Yard. Royal River Boat Yard

**Site Access** Parker Point side: 265 Barn Road, Yarmouth  
Lambert Point side: 69 Lambert Road, Freeport

**Nearest Boat Ramp** Yarmouth Town Landing Boat Ramp

**Collection Points** May be able to collect from fields at Lambert Point and Parker Point.

**Special Instructions** Extensive tidal flats at low tide.

**Work Assignment** Deploy 650 feet of boom across channel from Parker Point to vicinity of Red Nun #4. Deploy two, 500 foot sections of boom Between Green Can #7 and Lambert Point. If water depth allows, deploy 200 feet of boom across creek between Lambert Point and Fogg Point.

## Recommended Equipment / Resources

**Length of Boom (feet)** 1850

**Type of Boom** 12" - 18" containment boom

**Recommended Equipment (Minimum)**  
4 - anchor systems: 35 lb. Danforth or equivalent and line for 3:1 scope plus tag line with buoy.  
4 - shoreside connections  
1 - vacuum truck or skimmer and storage  
2 - workboats with minimum 90 hp  
2 - boat operators  
4 - laborers

Unless otherwise indicated, the boom length given is the distance measured on the chart. Actual length required may vary with conditions.

Last Desktop Validation: 1/9/2018

Last Field Visit: 8/27/2010

Last Field Test:





# B-11-1 Harraseeket River

**Town** Freeport

**Latitude** 43° 48.428' N **Longitude** -70° 6.305' W

**Approx. Tidal Range (feet)** 9

**Max Current (knots)** **Flood** < 1 knot **Ebb**

**Source** Observed

**Port Region** Casco Bay

**NOAA Chart #** 13290\_1

**ESI Map #** 47B

**EVI Map #** 17

**DeLorme Map # (2019)** 6 D1

## Resources At Risk

**ESI Primary Shoreline Type** Exposed wave-cut platforms in bedrock, mud, or clay (2A)

**ESI Secondary Shoreline Type**

**Environmental Concerns** Salt marsh at upper end of Harraseeket River. Extensive shellfish beds. Diadromous fish and elver runs in river. Shorebird area. Aquaculture sites and lobster dealer.

**Archaeological Conflicts** Utilize existing structures and developed areas on Stockbridge Point. Deviations from GRS design will require MHPC review. Contact MHPC at (207) 287-2132.

## Strategy Information

**Strategy Purpose** To prevent oil from entering Harraseeket River

**Staging Areas** South Freeport Town Landing

**Site Access** From Exit 17, Maine Turnpike, north on Rte. 1 to South Freeport Road, right on Main St. Nearest address: 31 Main Street, South Freeport, ME

No access when river is iced in.

**Nearest Boat Ramp** Royal River Boat Ramp, Old Shipyard Road, Yarmouth; Mere Point Boat Launch, 15 Birch Island Rd, Brunswick

**Collection Points** Houses on landward ends of boom or on water collection.

**Special Instructions** Strategy shuts off major harbor; contact local harbormaster prior to deploying strategy. Bustin's Island Ferry runs through this area from May - mid October. Contact ferry at 207-751-2283 or 207-233-8368.

**Work Assignment** Deploy 550 feet of boom with onshore end secured to the cribstone dock support at the tip of Stockbridge Point and the offshore end adjacent to "#7" green can. Deploy 1300' of boom in 400 - 500 foot sections from vicinity of "#7" green can to Moore Point. Possible collection at houses on shoresides of boom.

## Recommended Equipment / Resources

**Length of Boom (feet)** 1850

**Type of Boom** 12" - 18" containment boom

**Recommended Equipment (Minimum)**  
6 - anchor systems: 35 lb. Danforth or equivalent and line for 3:1 scope plus tag line with buoy.  
2 - shoreside connections  
1 - vacuum truck or skimmer and storage  
2 - workboats with minimum 90 hp  
2 - boat operators  
4 - laborers

Unless otherwise indicated, the boom length given is the distance measured on the chart. Actual length required may vary with conditions.

Last Desktop Validation: 1/9/2018

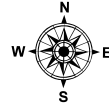
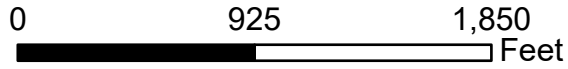
Last Field Visit: 6/28/2022

Last Field Test:

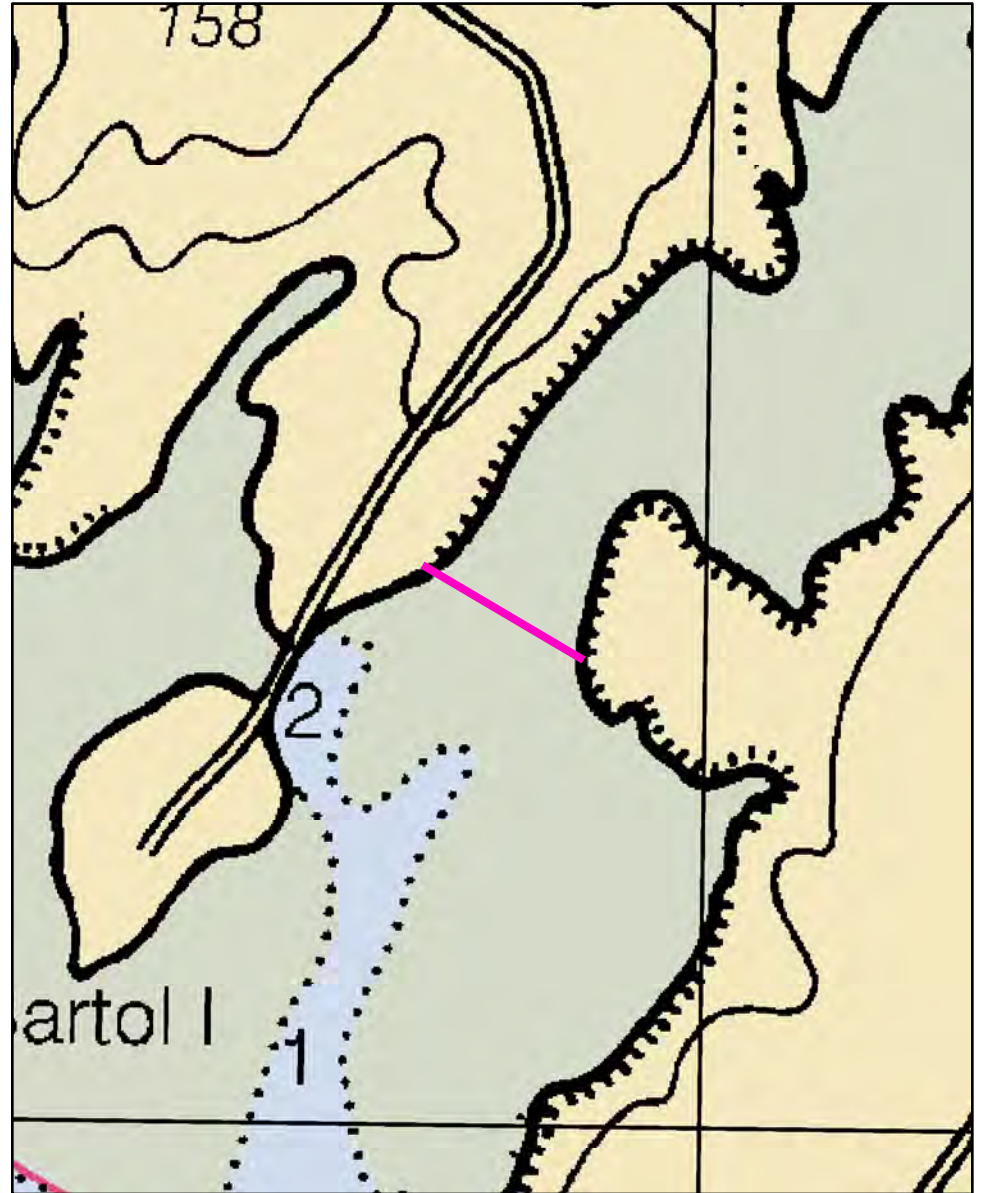
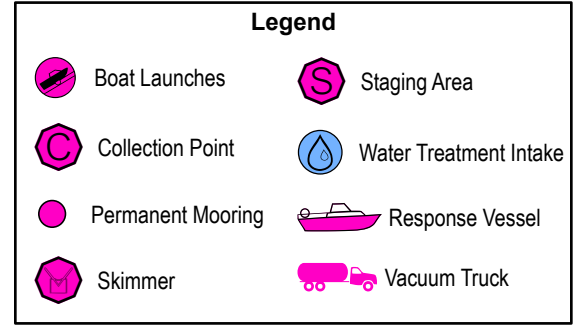
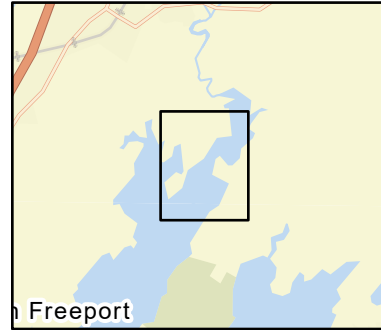


# B-11-2

## Harraseeket River: Staples Cove Freeport, ME



Date printed: 9/11/2022 7:15 AM



# B-11-2 Harraseeket River: Staples Cove

<b>Town</b>	Freeport	<b>Port Region</b>	Casco Bay
<b>Latitude</b>	43° 48.484' N	<b>Longitude</b>	-70° 6.252' W
<b>Approx. Tidal Range (feet)</b>	9	<b>NOAA Chart #</b>	13290_1
<b>Max Current (knots)</b>	<b>Flood</b> < .5 knots	<b>ESI Map #</b>	47A, 47B
<b>Source</b>	<b>Ebb</b>	<b>EVI Map #</b>	17
		<b>DeLorme Map # (2019)</b>	6 C1

## Resources At Risk

**ESI Primary Shoreline Type** Vegetated low banks (9B)

**ESI Secondary Shoreline Type**

**Environmental Concerns** Extensive salt marsh in upper reaches. Diadromous fish, shorebird habitat, marine worms

**Archaeological Conflicts** None noted. Contact MHPC at (207) 287-2132 if archaeological items are discovered.

## Strategy Information

**Strategy Purpose** To exclude oil from salt marshes in upper reaches of river.

**Staging Areas** South Freeport Town Wharf, 36 Main St., Freeport

**Site Access** South Freeport Town Wharf, Royal River Boat Ramp; Mere Point Boat Launch, 15 Birch Island Rd, Brunswick

No access to site when river is iced in.

**Nearest Boat Ramp** Royal River Boat Ramp, Old Shipyard Road, Yarmouth

**Collection Points** N/A. Exclusion

**Special Instructions** No access at low tide - high tide only. Difficult regardless of tide.

**Work Assignment** Deploy a 700' section of boom across inlet northeast of Bartol Island at high tide.

## Recommended Equipment / Resources

**Length of Boom (feet)** 700 **Type of Boom** 12" - 18" containment boom / sorbent

**Recommended Equipment (Minimum)** 2 - shoreside connections  
1 - workboats with minimum 90 hp  
1 - boat operators  
2 - laborers  
Recommend flat bottom boat to pull boom from across.

Unless otherwise indicated, the boom length given is the distance measured on the chart. Actual length required may vary with conditions.

Last Desktop Validation: 2/5/2018

Last Field Visit 6/28/2022

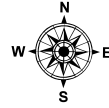
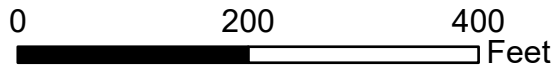
Last Field Test:



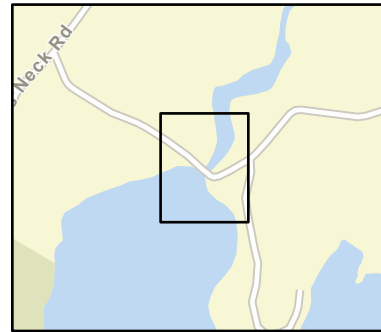
# B-12-1

## Little River

### Freeport, ME

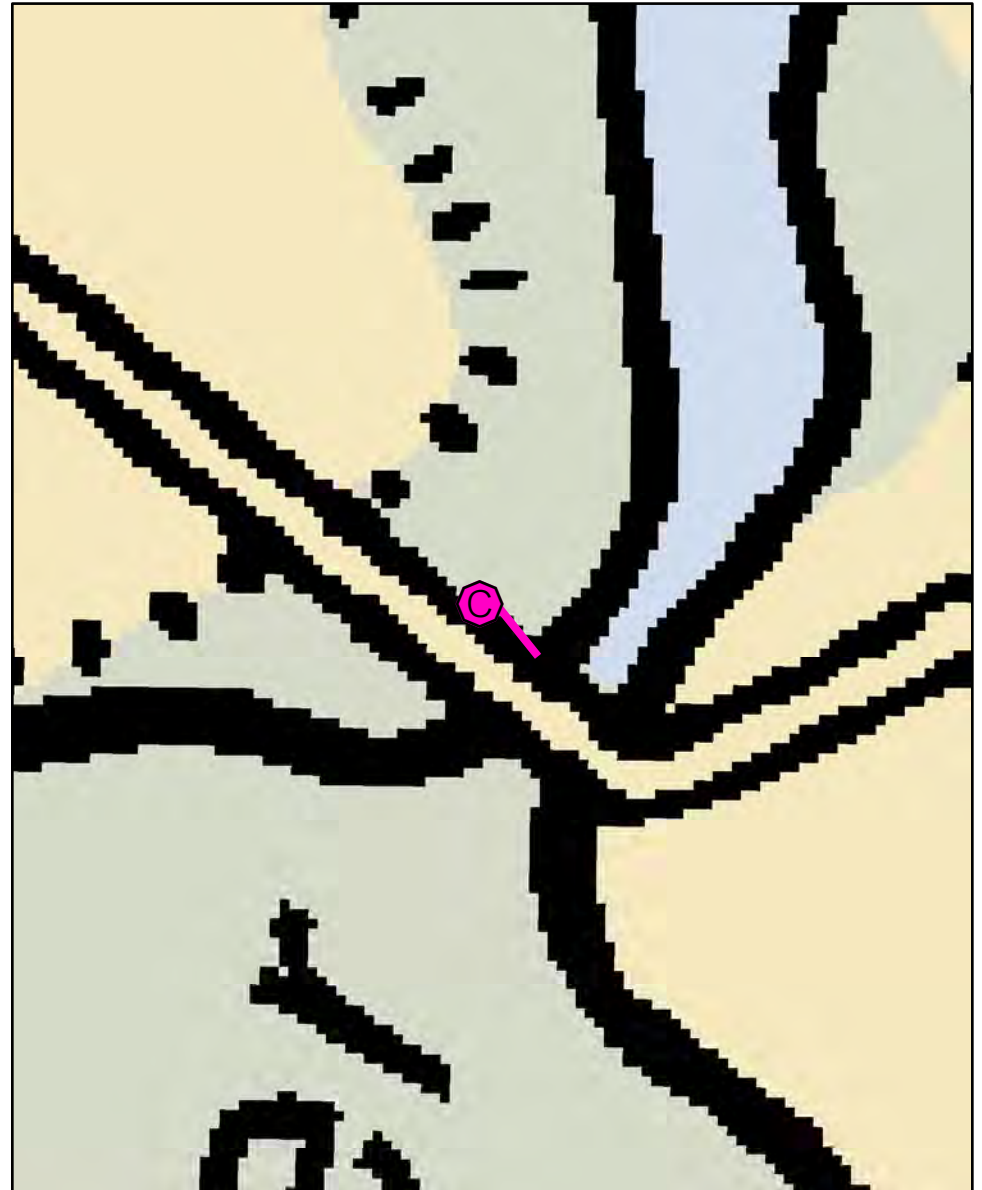


Date printed: 9/11/2022 7:15 AM



### Legend

	Boat Launches		Staging Area
	Collection Point		Water Treatment Intake
	Permanent Mooring		Response Vessel
	Skimmer		Vacuum Truck



# B-12-1 Little River

**Town** Freeport

**Latitude** 43° 41.709' N **Longitude** -70 4.545' W

**Approx. Tidal Range (feet)** 7

**Max Current (knots)** Flood Ebb

**Source**

**Port Region** Casco Bay

**NOAA Chart #** 13290\_1

**ESI Map #** 47A

**EVI Map #** 17

**DeLorme Map # (2019)** 6 D2

## Resources At Risk

**ESI Primary Shoreline Type** Riprap (6B)

**ESI Secondary Shoreline Type** Salt- and brackish-water marshes (10A)

**Environmental Concerns** Salt marsh upstream of bridge. Rainbow smelt.

**Archaeological Conflicts** Utilize bridge abutments and disturbed areas for anchoring boom. Deviations from GRS design will require MHPC review. Contact MHPC at (207) 287-2132.

## Strategy Information

**Strategy Purpose** To deflect oil from entering salt marsh.

**Staging Areas** Parking area adjacent to bridge, Burnett Road, Freeport

**Site Access** Little River Bridge. Nearest address: 294 Burnett Road, Freeport

**Nearest Boat Ramp** N/A

**Collection Points** West side of Little River Bridge

## Special Instructions

**Work Assignment** Deploy 60 feet of boom just upstream of Burnett Road Bridge

## Recommended Equipment / Resources

**Length of Boom (feet)** 60 **Type of Boom** 12" - 18" containment / sorbent

**Recommended Equipment (Minimum)**  
1 - vehicle with boom  
2 - shoreside connections  
2 - laborers

Unless otherwise indicated, the boom length given is the distance measured on the chart. Actual length required may vary with conditions.

Last Desktop Validation: 2/5/2018

Last Field Visit

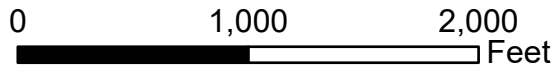
Last Field Test:



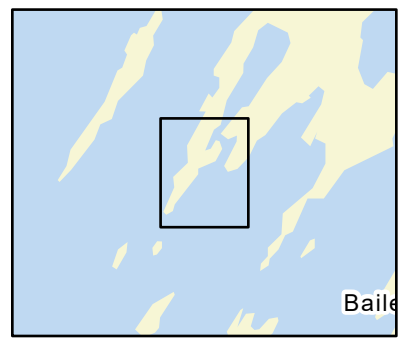
# B-13-1

## Basin Cove

### Harpswell, ME

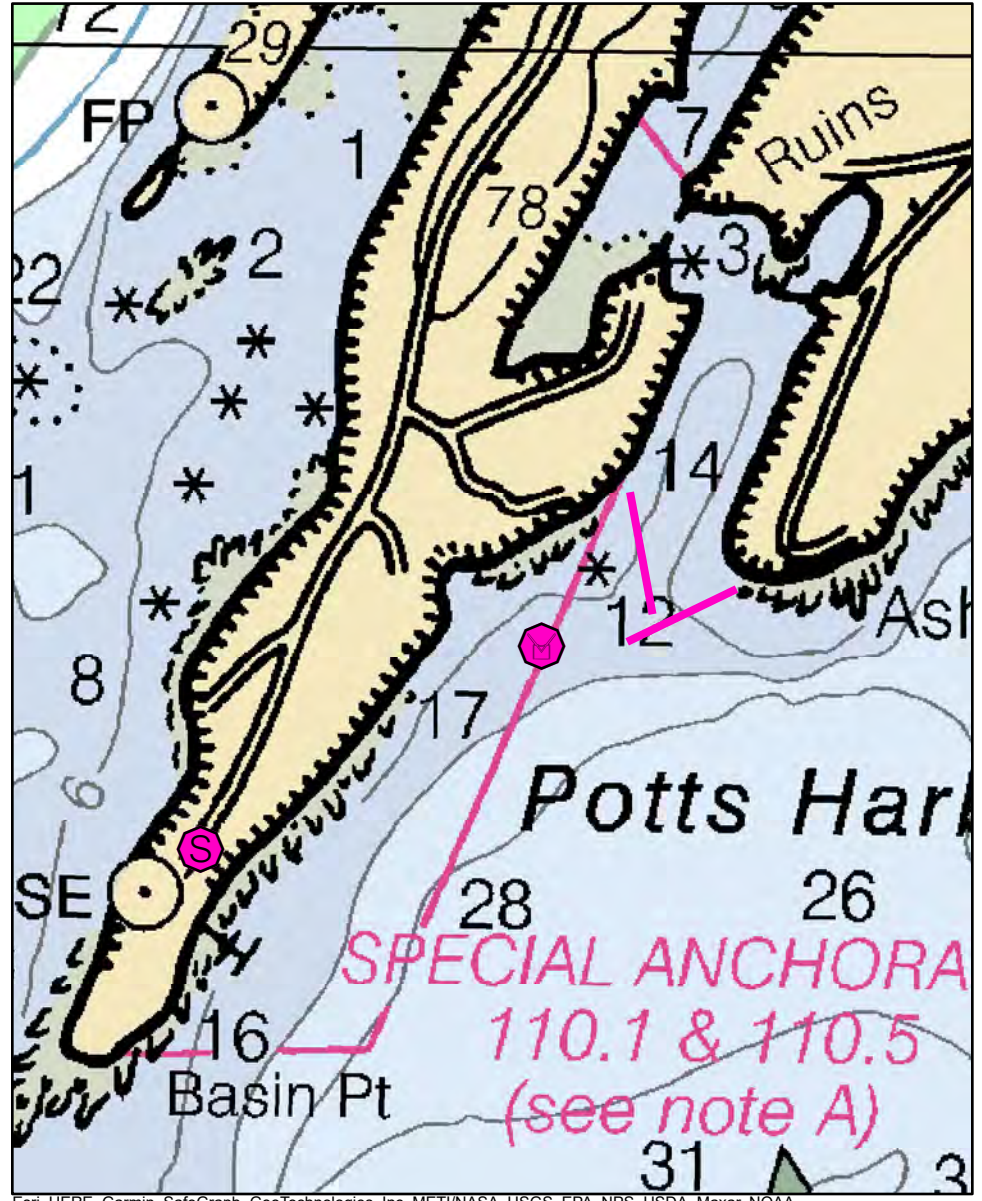


Date printed: 9/13/2022 8:32 AM



**Legend**

Boat Launches	Staging Area
Collection Point	Water Treatment Intake
Permanent Mooring	Response Vessel
Skimmer	Vacuum Truck



# B-13-1 Basin Cove

<b>Town</b>	Harpswell	<b>Port Region</b>	Casco Bay
<b>Latitude</b>	43° 44.687' N	<b>Longitude</b>	-70° 1.613' W
<b>Approx. Tidal Range (feet)</b>	9	<b>NOAA Chart #</b>	13290_1
<b>Max Current (knots)</b>	<b>Flood</b> 1 knot	<b>ESI Map #</b>	47C
<b>Source</b>	<b>Ebb</b>	<b>EVI Map #</b>	14
		<b>DeLorme Map # (2019)</b>	6 E2

## Resources At Risk

**ESI Primary Shoreline Type** Exposed wave-cut platforms in bedrock, mud, or clay (2A)

**ESI Secondary Shoreline Type**

**Environmental Concerns** Eelgrass, aquaculture, shellfish beds

**Archaeological Conflicts** None noted. Contact MHPC at (207) 287-2132 if archaeological items are discovered.

## Strategy Information

**Strategy Purpose** To exclude oil from Basin Cove

**Staging Areas** Dolphin Marina

**Site Access** Dolphin Marina, 515 Basin Point Road, Harpswell

**Nearest Boat Ramp** Dolphin Marina; Mere Point Boat Launch, 15 Birch Island Rd, Brunswick

**Collection Points** Open water skimming if possible

**Special Instructions** Lobster Pound intakes at mouth of Basin Cove and on western side of Ash Point. Boom will go through mooring field and may need to be moved depending on season.

**Work Assignment** Section 1: Deploy 500' of boom from west side of Basin Cove opening in a southerly direction. Section 2: 500' of boom deployed from Ash Point in a southwesterly direction to form an overlapping apex with Section 1 boom.

## Recommended Equipment / Resources

**Length of Boom (feet)** 1000 **Type of Boom** 12" - 18" containment boom

**Recommended Equipment (Minimum)**

- 2 - anchor systems: 35 lb. Danforth or equivalent and line for 3:1 scope plus tag line with buoy.
- 2 - shoreside connections
- 1 - vacuum truck or skimmer and storage
- 1 - workboats with minimum 90 hp
- 1 - boat operators
- 2 - laborers

Unless otherwise indicated, the boom length given is the distance measured on the chart. Actual length required may vary with conditions.

Last Desktop Validation: 2/5/2018

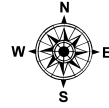
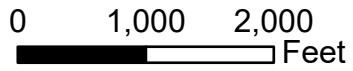
Last Field Visit: 6/10/2022

Last Field Test:

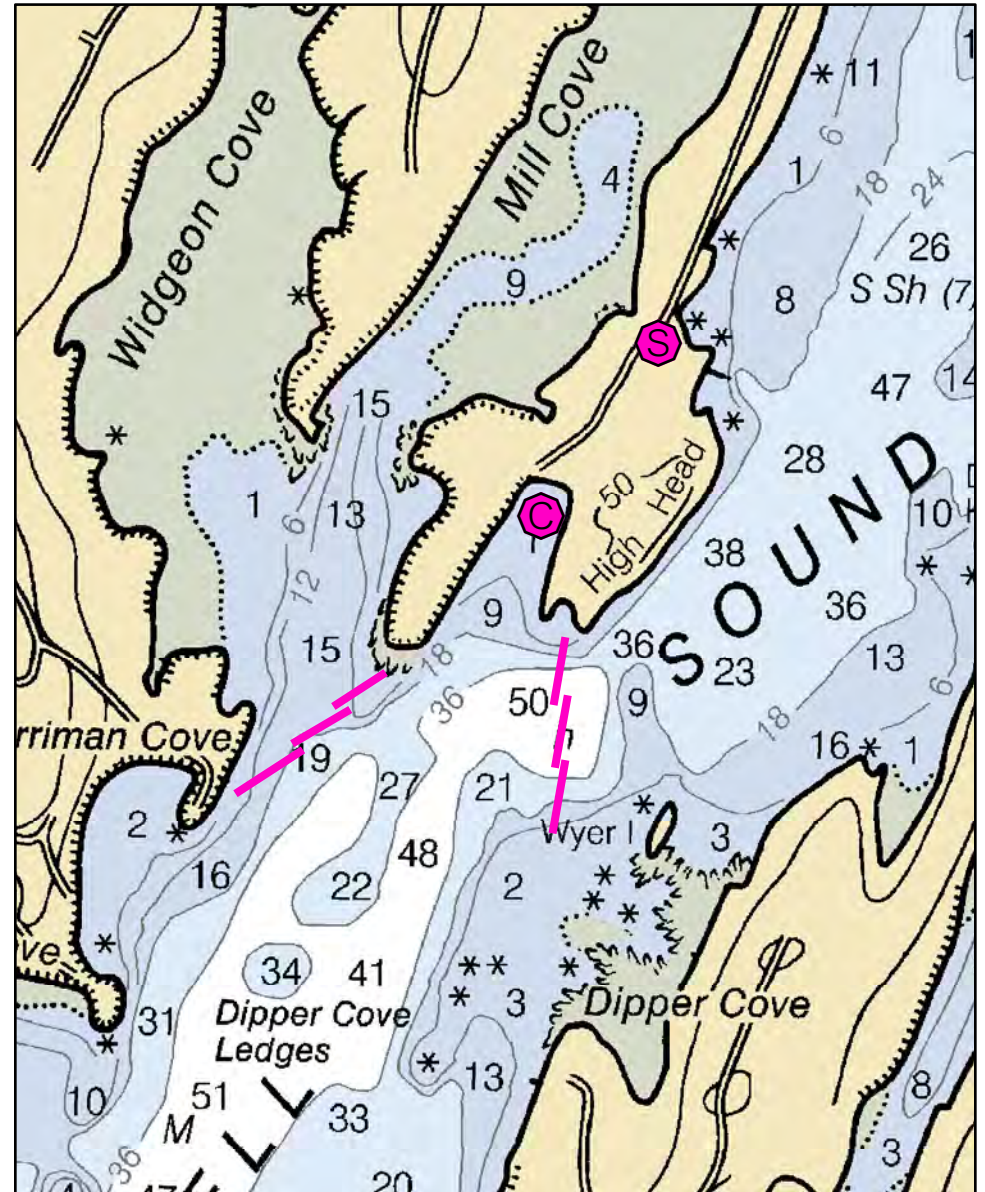
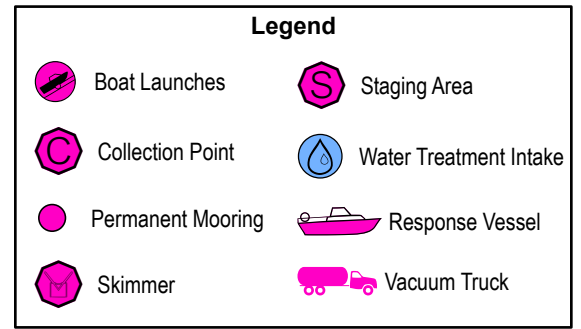
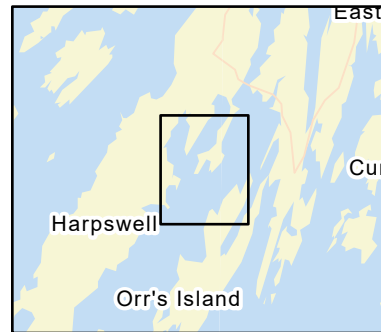


# B-14-1

## Harpswell Cove / Long Reach: High Head Harpswell, ME



Date printed: 9/11/2022 7:15 AM



# B-14-1 Harpswell Cove/Long Reach: High Head

<b>Town</b>	Harpswell	<b>Port Region</b>	Casco Bay
<b>Latitude</b>	43° 47.681' N	<b>Longitude</b>	-69° 57.864' W
<b>Approx. Tidal Range (feet)</b>	9	<b>NOAA Chart #</b>	13290_1
<b>Max Current (knots)</b>	Flood	<b>ESI Map #</b>	46B, 46D
<b>Source</b>	Ebb	<b>EVI Map #</b>	18, 14
		<b>DeLorme Map # (2019)</b>	6 D3

## Resources At Risk

**ESI Primary Shoreline Type** Exposed wave-cut platforms in bedrock, mud, or clay (2A)

**ESI Secondary Shoreline Type** Exposed tidal flats (7)

**Environmental Concerns** Extensive tidal flats, seal haul-outs, shellfish beds, shorebird habitat and diadromous fish runs in upper Harpswell Sound. Sheltered tidal flats, eelgrass and shellfish beds in Mill and Widgeon Coves.

**Archaeological Conflicts** None noted. Contact MHPC at (207) 287-2132 if archaeological items are discovered.

## Strategy Information

**Strategy Purpose** To divert oil from upper Harpswell Sound and Mill and Widgeon Coves

**Staging Areas** High Head Yacht Club, Harpswell or Mere Point Boat Launch, 15 Birch Island Rd, Brunswick;

**Site Access** Nearest address to possible collection point: 40 Headland Road, Harpswell

**Nearest Boat Ramp** Nearest all-tide public ramp is Mere Point Boat Launch, 15 Birch Island Rd, Brunswick

**Collection Points** High Head in cove

**Special Instructions** Review strategy for priority along with B-14-2 and B-14-3.

**Work Assignment** Deploy three 500 foot lengths of boom across channel in Harpswell Sound to divert oil into High Head for collection

Deploy three 500 foot lengths of boom across entrances to Mill & Widgeon Coves

## Recommended Equipment / Resources

**Length of Boom (feet)** 3000 **Type of Boom** 12" - 18" containment boom

**Recommended Equipment (Minimum)**

- 12 - anchor systems: 35 lb. Danforth or equivalent and line for 3:1 scope plus tag line with buoy.
- 1 - vacuum truck or skimmer and storage
- 2 - workboats with minimum 90 hp
- 2 - boat operators
- 4 - laborers

Unless otherwise indicated, the boom length given is the distance measured on the chart. Actual length required may vary with conditions.

Last Desktop Validation: 2/14/2018

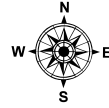
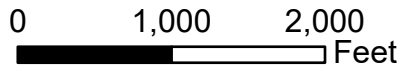
Last Field Visit 6/10/2022

Last Field Test:

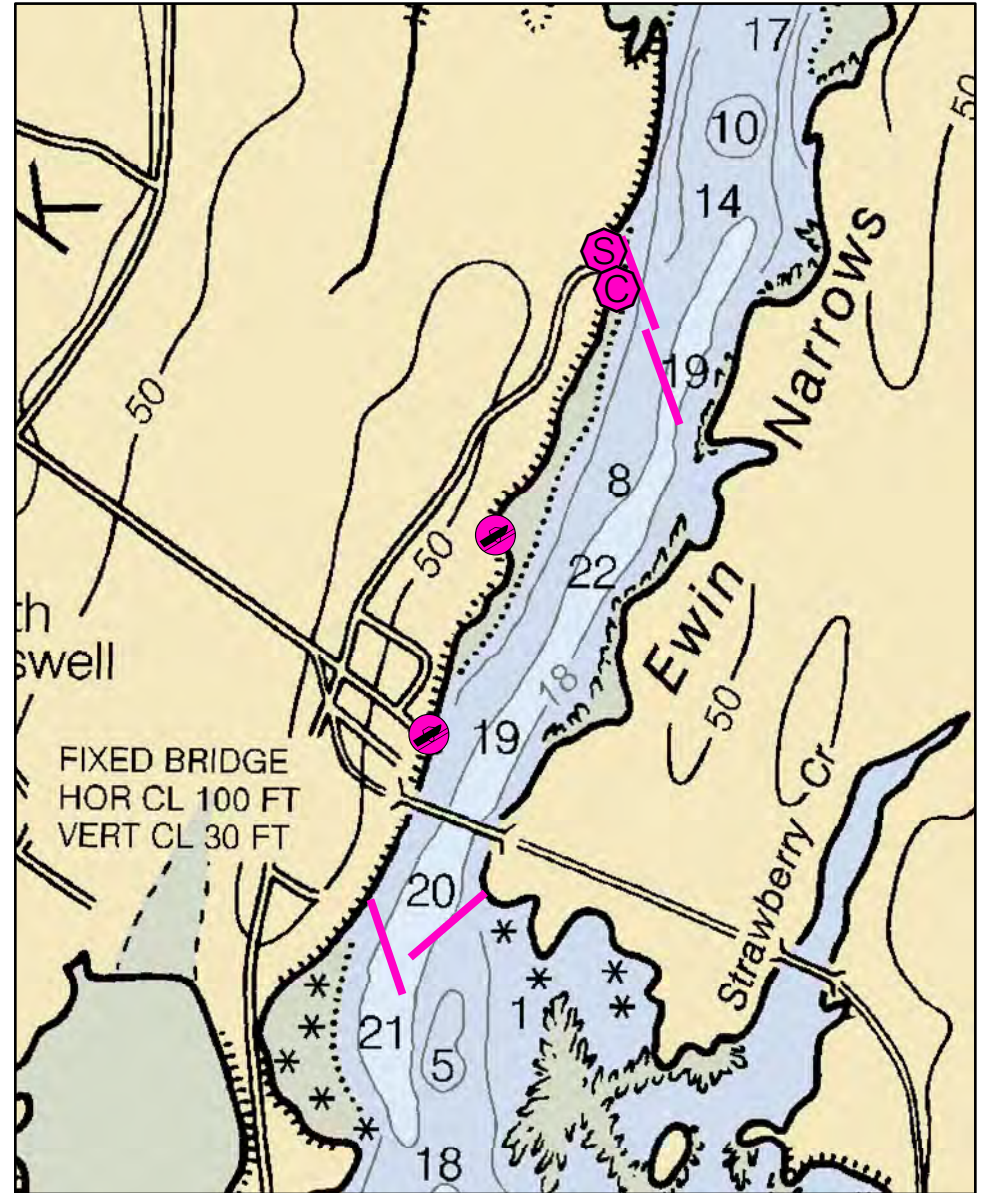
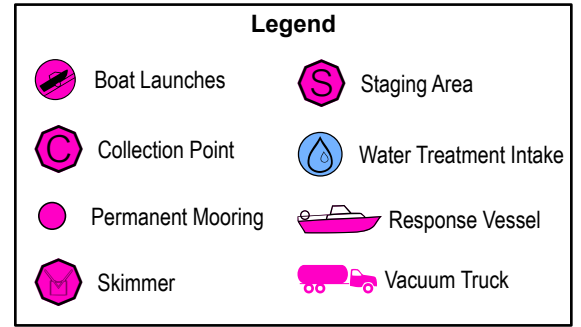
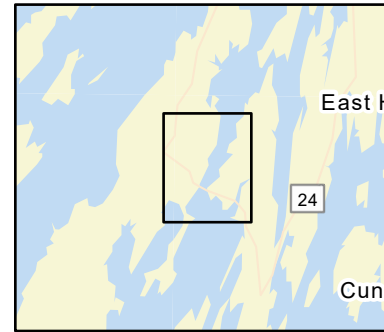


# B-14-2

## Harpwell Cove / Long Reach: Ewin Narrows Harpwell, ME



Date printed: 9/11/2022 7:15 AM



# B-14-2 Harpswell Cove/Long Reach: Ewin Narrows

<b>Town</b>	Harpswell	<b>Port Region</b>	Casco Bay
<b>Latitude</b>	43° 49.175' N	<b>Longitude</b>	-69 57.091' W
<b>Approx. Tidal Range (feet)</b>	9	<b>NOAA Chart #</b>	13290_1
<b>Max Current (knots)</b>	Flood	<b>ESI Map #</b>	46B
<b>Source</b>	Ebb	<b>EVI Map #</b>	18
		<b>DeLorme Map # (2019)</b>	6 D3

## Resources At Risk

**ESI Primary Shoreline Type** Sheltered tidal flats (9A)  
**ESI Secondary Shoreline Type** Mixed sand and gravel beaches (5)

**Environmental Concerns** Extensive tidal flats, seal haul-outs, shellfish beds, shorebird habitat and diadromous fish runs in upper Harpswell Sound and Long Reach

**Archaeological Conflicts** None noted. Contact MHPC at (207) 287-2132 if archaeological items are discovered.

## Strategy Information

**Strategy Purpose** To deflect oil from upper Harpswell Sound and Long Reach

**Staging Areas** Hildreth boat landing 52 Hildreth Road (limited space and parking) or High Head Yacht Club boat ramp.

**Site Access** Hildreth Pt. boat landing: 52 Hildreth Road or High Head Yacht Club Boat Ramp, approx. 1 mile downstream of bridge, 313 High Head Road, Harpswell

**Nearest Boat Ramp** Nearest public launches are Mere Point Boat Launch, 15 Birch Island Rd, Brunswick; Hildreth Boat Landing, and Buttermilk Cove (near intersection of Rte. 24 and Prince's Point Road adjacent to bridge -- part tide ramp); e911 shows boat access at the end of Wharf Road, but might be carry put-in

**Collection Points** Hildreth boat landing and either side of bridge on Mountain Road

**Special Instructions** Boom angles must be steep due to current. Review strategies for priority along with B-14-1 and B-14-3

**Work Assignment** Deploy two 600' sections of boom south of bridge on Mountain Road.  
Deploy two 600' lengths of boom in a cascade formation from Hildreth Boat landing.

## Recommended Equipment / Resources

<b>Length of Boom (feet)</b>	2400	<b>Type of Boom</b>	12" - 18" containment boom
<b>Recommended Equipment (Minimum)</b>	Princes Point (upstream): 3 - anchor systems: 35 lb. Danforth or equivalent and line for 3:1 scope plus tag line with buoy 1 - shoreside connection 1 - vacuum truck or skimmer with storage 2 - workboats with minimum 90 hp 2 - boat operators 4 - laborers	Mountain Road (downstream): 2 - anchor systems: 35 lb. Danforth or equivalent and line for 3:1 scope plus tag line with buoy 2 - shoreside connection 1 - 2 vacuum truck(s) or skimmer(s) with storage 2 - workboats with minimum 90 hp 2 - boat operators 4 - laborers	

Unless otherwise indicated, the boom length given is the distance measured on the chart.  
Actual length required may vary with conditions.

Last Desktop Validation: 2/14/2018

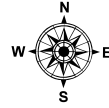
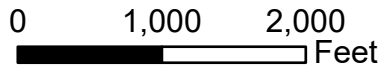
Last Field Visit: 6/10/2022

Last Field Test:

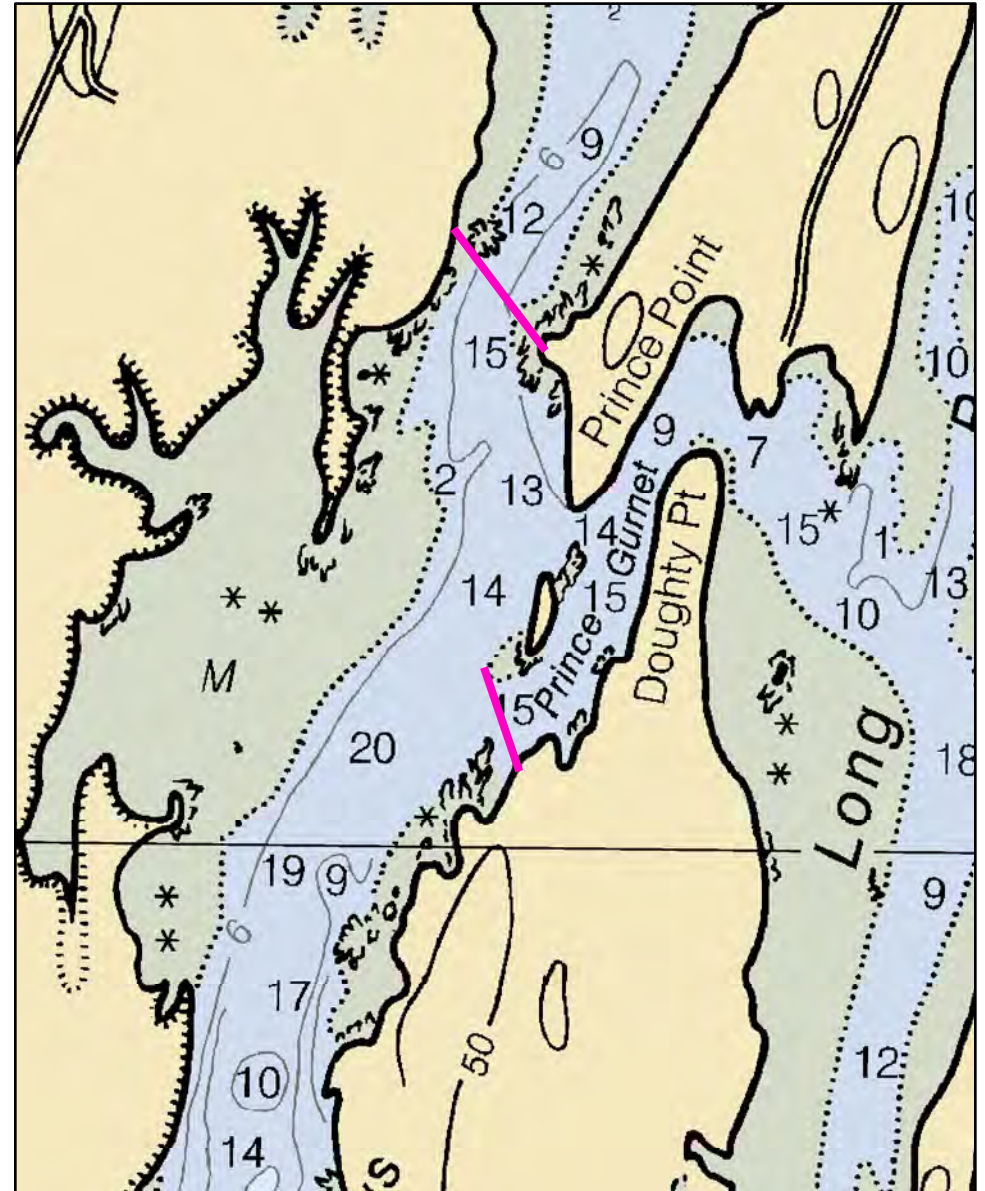
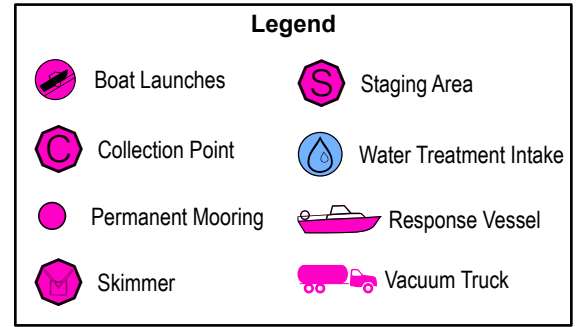


# B-14-3

## Harpswell Cove / Long Reach: Prince & Doughty Pt. Harpswell, ME



Date printed: 9/11/2022 7:15 AM



# B-14-3 Harpswell Cove/Long Reach: Prince & Doughty Pt

<b>Town</b>	Harpswell	<b>Port Region</b>	Casco Bay
<b>Latitude</b>	43° 50.357' N	<b>Longitude</b>	-69° 56.415' W
<b>Approx. Tidal Range (feet)</b>	9	<b>NOAA Chart #</b>	13290_1
<b>Max Current (knots)</b>	Flood	<b>ESI Map #</b>	46B
<b>Source</b>	Ebb	<b>EVI Map #</b>	18
		<b>DeLorme Map # (2019)</b>	6 C3

## Resources At Risk

**ESI Primary Shoreline Type** Exposed wave-cut platforms in bedrock, mud, or clay (2A)

**ESI Secondary Shoreline Type**

**Environmental Concerns** Extensive tidal flats, seal haul-outs, shellfish beds, shorebird habitat and diadromous fish runs in upper Harpswell Sound and Long Reach

**Archaeological Conflicts** None noted. Contact MHPC at (207) 287-2132 if archaeological items are discovered.

## Strategy Information

**Strategy Purpose** To divert oil from upper Harpswell Sound and Long Reach

**Staging Areas** Hildreth Point boat landing or High Head Yacht Club boat ramp

**Site Access** Hildreth Pt. boat landing: 56 Hildreth Road or High Head Yacht Club boat ramp, approx. 1 mile downstream of Mountain Road bridge, 313 High Head Road, Harpswell

**Nearest Boat Ramp** High Head Yacht Club (207-725-8440). Nearest public launches are Merepoint Bay in Brunswick (15 Birch Island Road, Brunswick), and Buttermilk Cove (near intersection of Rte. 24 and Prince's Point Road adjacent to bridge -- part tide ramp)

**Collection Points** No collection for Doughty Point area, deflection only. May be possible to collect from house at the end of long driveway located approximately 0.3 mi. north of Hawthorne Lane, Harpswell, off of Rte. 123.

**Special Instructions** Boom angles must be steep due to current. Review these strategies for priority along with B-14-1 and B-14-2. Might be difficult deploying at mod to low tides due to rocks.

**Work Assignment** Deploy 1,000 feet of boom between Prince's Point and Harpswell Neck.

Deploy 700 feet of boom between Doughty Point and island to deflect oil from entering Long Reach.

## Recommended Equipment / Resources

**Length of Boom (feet)** 1700 **Type of Boom** 12" - 18" containment boom

**Recommended Equipment (Minimum)**

- 4 - anchor systems: 35 lb. Danforth or equivalent and line for 3:1 scope plus tag line with buoy
- 1 - vacuum truck or skimmer and storage
- 2 - workboats with minimum 90 hp
- 2 - boat operators
- 4 - laborers

Unless otherwise indicated, the boom length given is the distance measured on the chart. Actual length required may vary with conditions.

Last Desktop Validation: 2/15/2018

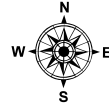
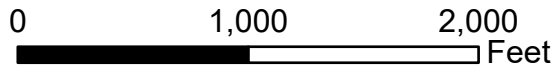
Last Field Visit 6/10/2022

Last Field Test:

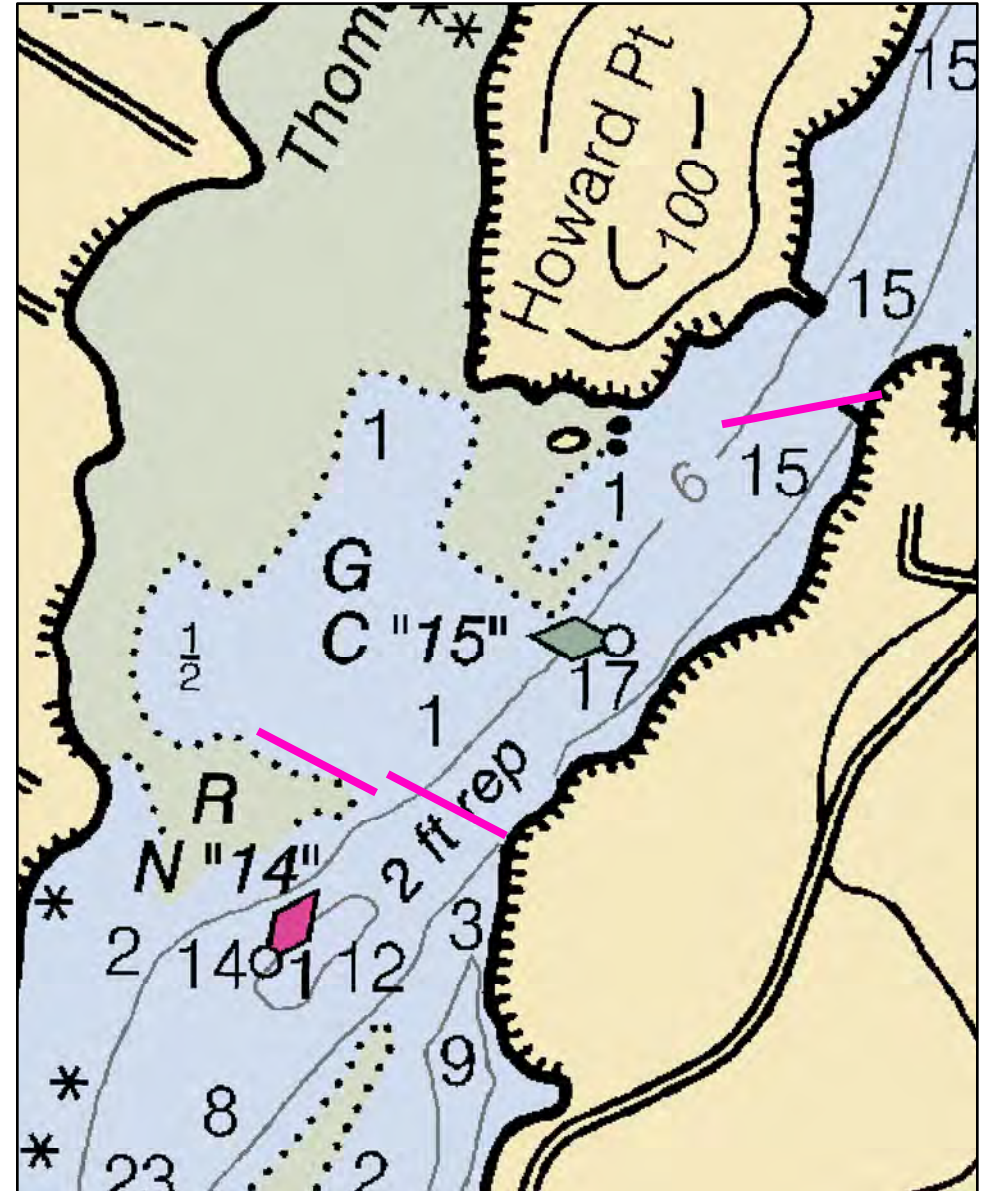
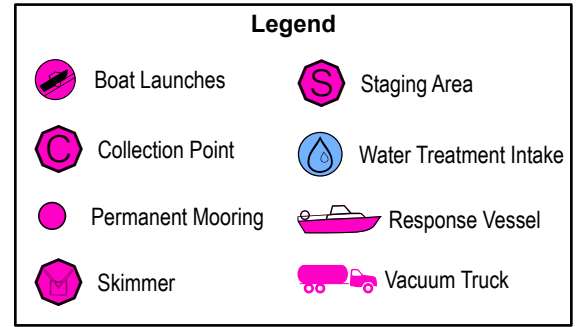
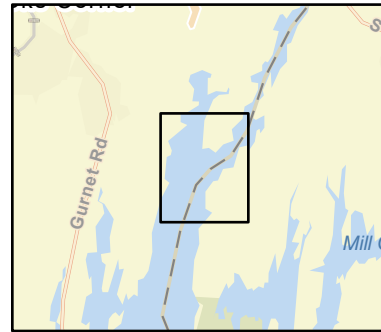


# B-15-1

## Upper New Meadows River / Thomas Point Brunswick / West Bath, ME



Date printed: 9/11/2022 7:15 AM



# B-15-1 Upper New Meadows River / Thomas Point

<b>Town</b>	Brunswick / West Bath	<b>Port Region</b>	Casco Bay
<b>Latitude</b>	43° 53.151' N	<b>Longitude</b>	-69° 53.298' W
<b>Approx. Tidal Range (feet)</b>	9	<b>NOAA Chart #</b>	13290_1
<b>Max Current (knots)</b>	<b>Flood</b> .5 - 1 knots	<b>ESI Map #</b>	46B, 40D
<b>Source</b>	<b>Ebb</b>	<b>EVI Map #</b>	19
		<b>DeLorme Map # (2019)</b>	6 C4

## Resources At Risk

**ESI Primary Shoreline Type** Sheltered rocky shores (8A)  
**ESI Secondary Shoreline Type** Sheltered tidal flats (9A)

**Environmental Concerns** Extensive tidal flats, shellfish, shorebird habitat and marine worm harvesting areas in Thomas Bay. Known horseshoe crab spawning area. Upper New Meadows River has tidal flats, salt marsh, shellfish areas, elver run and shorebird habitat.

**Archaeological Conflicts** None noted. Contact MHPC at (207) 287-2132 if archaeological items are discovered.

## Strategy Information

**Strategy Purpose** Divert or exclude oil from Thomas Bay and Upper New Meadows River.

**Staging Areas** Sawyer Park boat launch, Sawyer Road, Brunswick

**Site Access** Deployment access by water. See possible collection access below.

**Nearest Boat Ramp** Sawyer Park boat launch; pavement/ concrete ramp but access is seasonal. Gate can be opened by calling the Brunswick Marine Warden/ PD

**Collection Points** Assess collection opportunities on West Bath side near piers at residences at 29 Herons Reach Way (lower strategy) and 47 Spruce Way.

**Special Instructions** Unknown feasibility for collection

**Work Assignment** Primary: Deploy two 650' sections of boom from West Bath side of river across channel.  
Secondary: Deploy one 650' section of boom from West Bath side of river toward Howard Point.

## Recommended Equipment / Resources

<b>Length of Boom (feet)</b>	1300 (primary), 650 (secondary)	<b>Type of Boom</b>	12" - 18" containment boom
<b>Recommended Equipment (Minimum)</b>	Primary: 3 - anchor systems: 35 lb. Danforth or equivalent and line for 3:1 scope plus tag line with buoy. 1 - shoreside connection 1 - vacuum truck or skimmer and storage 2 - workboats with minimum 90 hp 2 - boat operators 4 - laborers	Secondary: 1 - anchor system: 35 foot Danforth or equivalent and line for 3:1 scope plus tag line with buoy. 1 - shoreside connection 1 - vacuum truck or skimmer and storage 1 - workboats with minimum 90 hp 1 - boat operator 2 - laborers	

Unless otherwise indicated, the boom length given is the distance measured on the chart.  
Actual length required may vary with conditions.

Last Desktop Validation: 2/15/2018

Last Field Visit

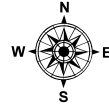
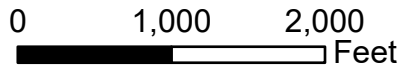
Last Field Test:



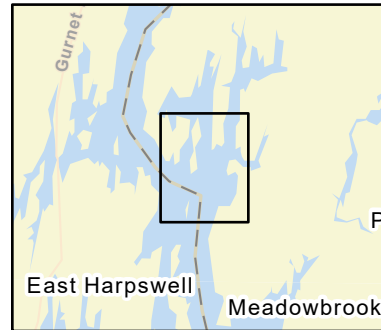
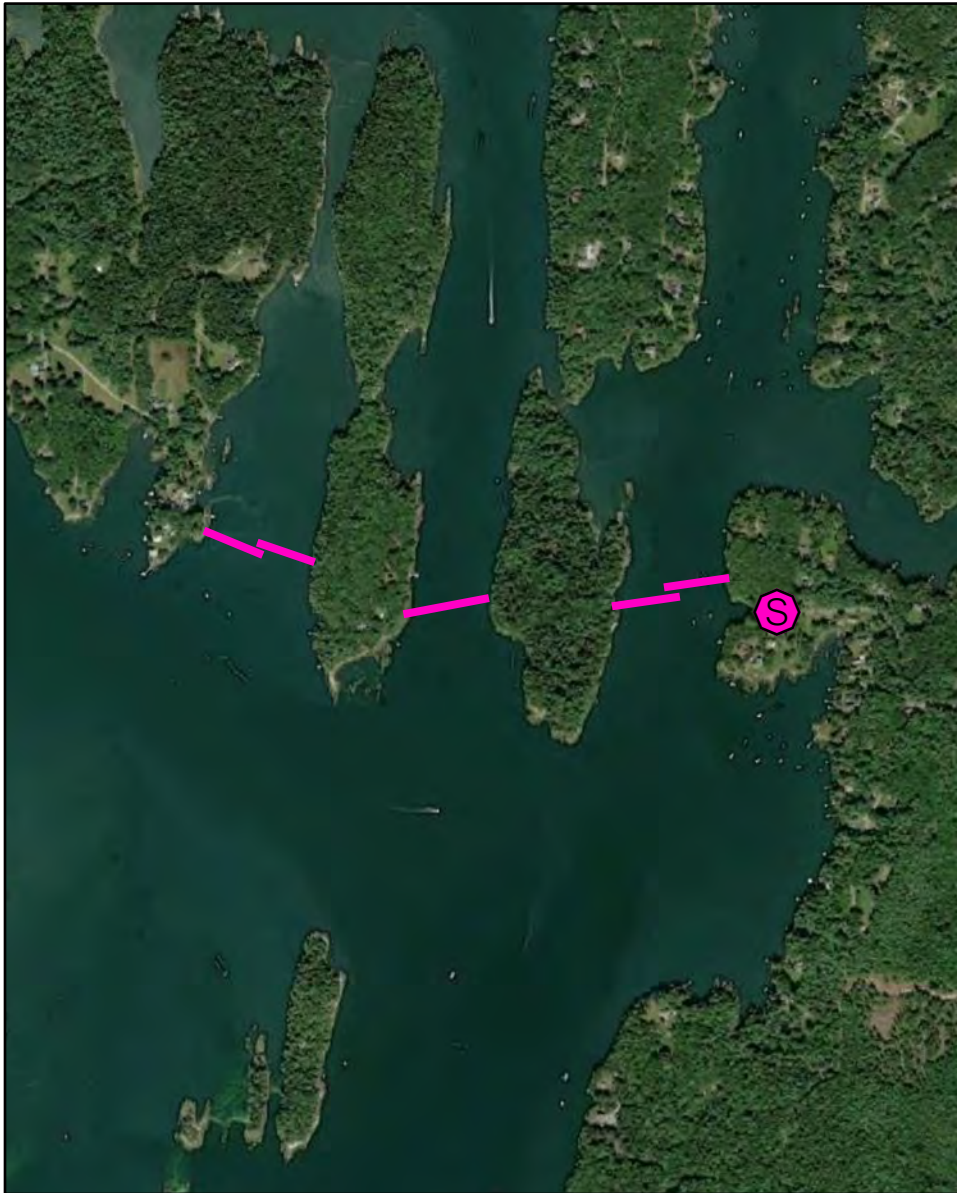
# B-16-1

## Back Cove

### West Bath, ME

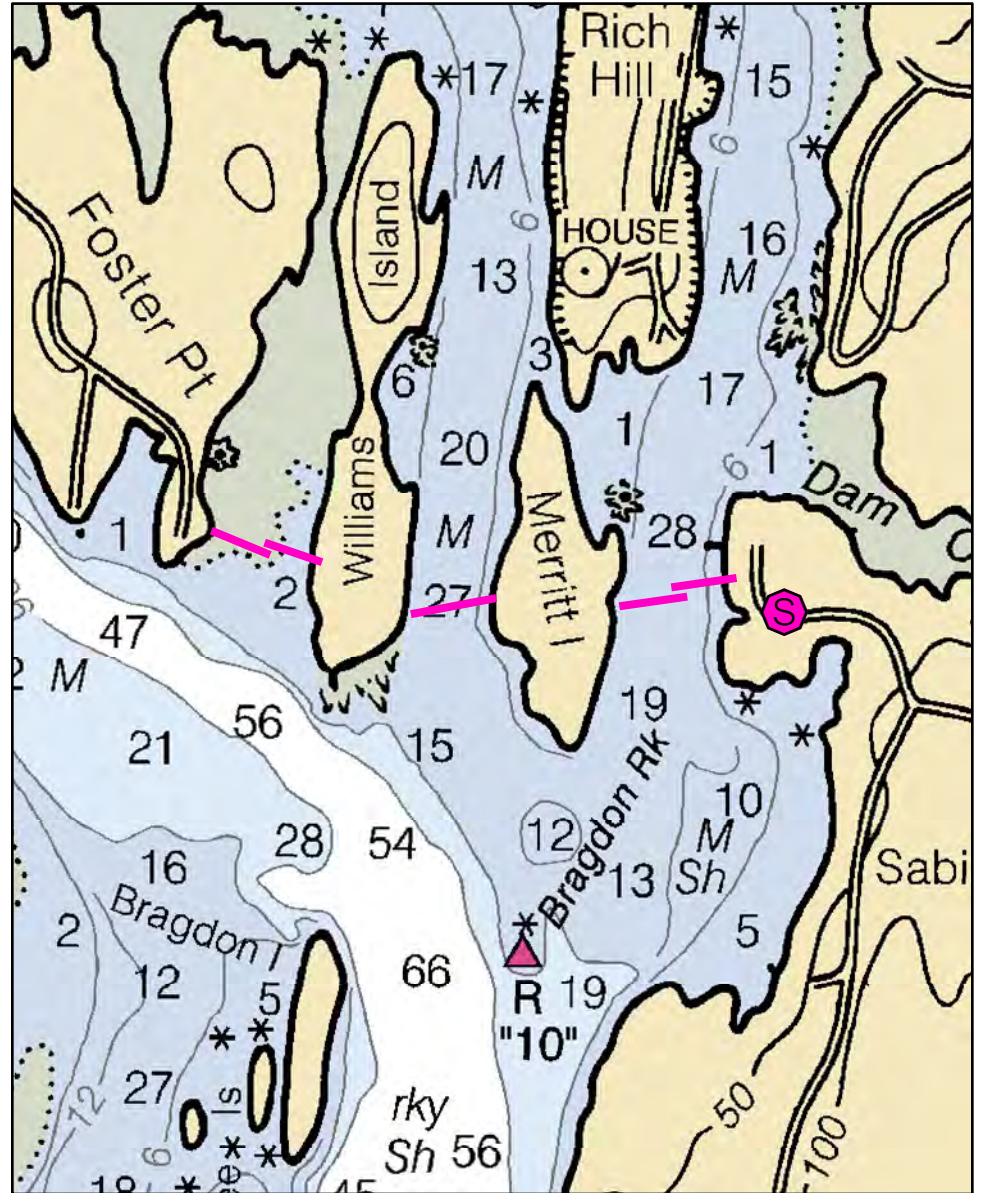


Date printed: 9/11/2022 7:17 AM



**Legend**

Boat Launches	Staging Area
Collection Point	Water Treatment Intake
Permanent Mooring	Response Vessel
Skimmer	Vacuum Truck



# B-16-1 Back Cove

<b>Town</b>	West Bath	<b>Port Region</b>	Casco Bay
<b>Latitude</b>	43° 51.41' N	<b>Longitude</b>	-69° 52.148' W
<b>NOAA Chart #</b>	13290_1	<b>ESI Map #</b>	46A, 46B
<b>Approx. Tidal Range (feet)</b>	9	<b>EVI Map #</b>	19
<b>Max Current (knots)</b>	Flood 0 - .5 knots	<b>DeLorme Map # (2019)</b>	6 C4
<b>Source</b>	Local knowledge estimate		

## Resources At Risk

**ESI Primary Shoreline Type** Exposed wave-cut platforms in bedrock, mud, or clay (2A)  
**ESI Secondary Shoreline Type** Exposed tidal flats (7)

**Environmental Concerns** Back Cove has sheltered tidal flats, shorebird habitat, shellfish beds, aquaculture and marine worm habitat

**Archaeological Conflicts** None noted. Contact MHPC at (207) 287-2132 if archaeological items are discovered.

## Strategy Information

**Strategy Purpose** Exclude oil from Back Cove

**Staging Areas** Sabino Point Landing, West Bath. Tight parking and steep, narrow ramp - see Special Instructions

**Site Access** Sabino Point Landing, West Bath. Nearest address: 301 Sabino Road

**Nearest Boat Ramp** Sabino Point Landing, West Bath. Lower portion is solid cobble stone, all season

**Collection Points** N/A. Exclusion

**Special Instructions** Sabino Point Landing is permit parking only, consider reaching out to Sag County Sheriff or Town of West Bath

**Work Assignment** Deploy two 400' sections of boom between Sabino Point and Merrit Island.  
Deploy 500' of boom between Merrit Island and Williams Island.  
Deploy two 400' sections of boom between Williams Island and Foster Point.

## Recommended Equipment / Resources

<b>Length of Boom (feet)</b>	<b>Type of Boom</b>	12" - 24" containment boom
<b>Recommended Equipment (Minimum)</b>		4 - anchor systems: 35 lb. Danforth or equivalent and line for 3:1 scope plus tag line with buoy 6 - shoreside connections 2 - workboats with minimum 90 hp 2 - boat operators 4 - laborers

Unless otherwise indicated, the boom length given is the distance measured on the chart. Actual length required may vary with conditions.

Last Desktop Validation: 2/16/2018

Last Field Visit: 6/22/2022

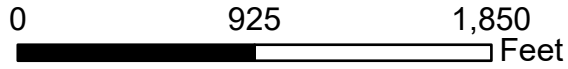
Last Field Test:



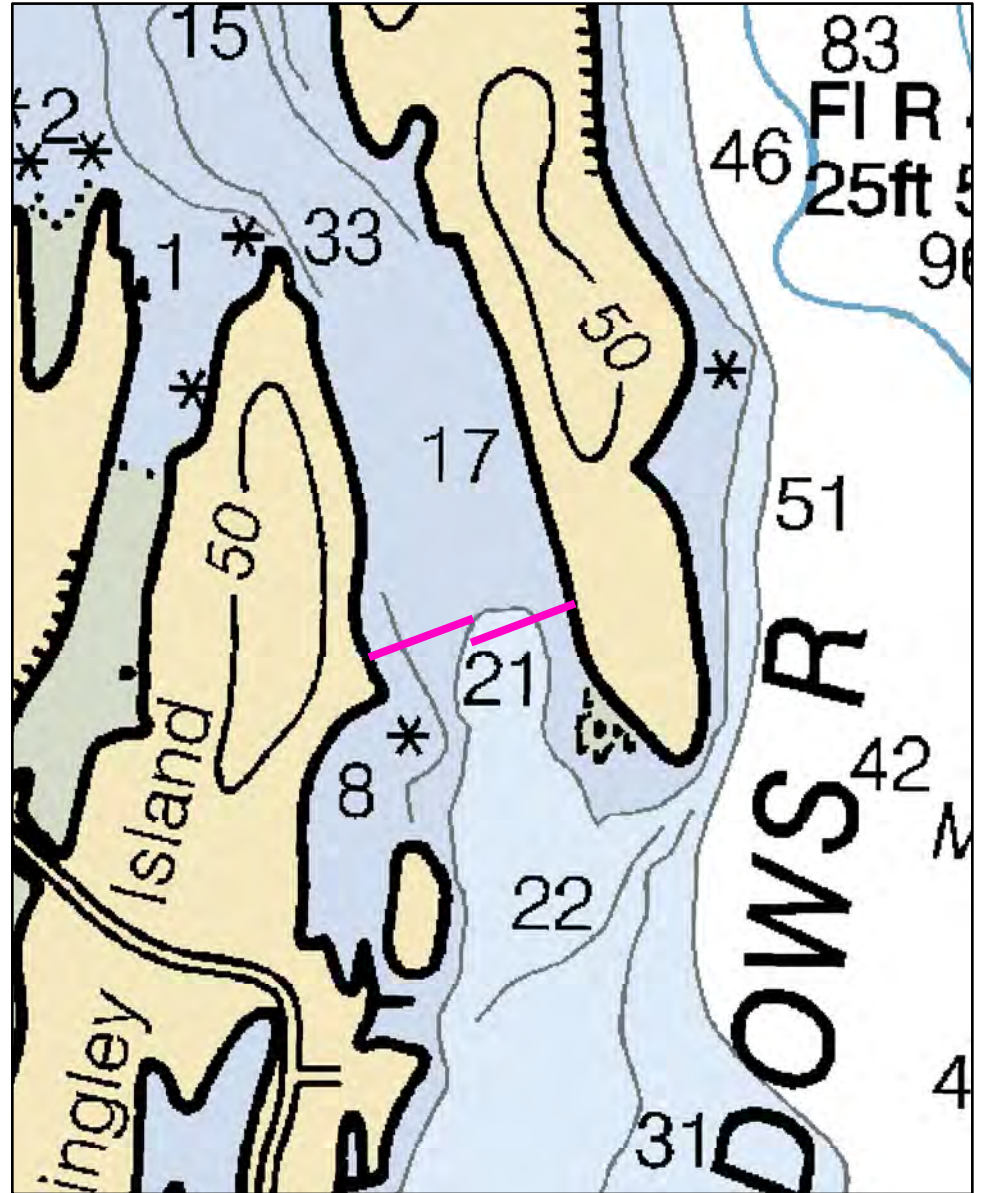
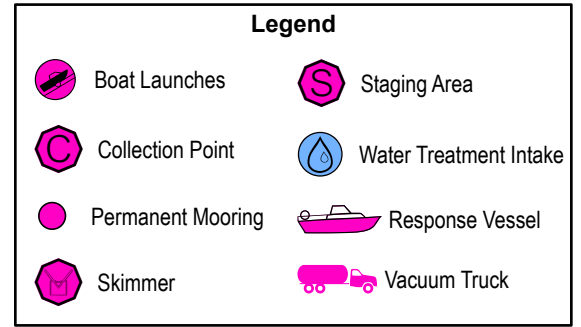
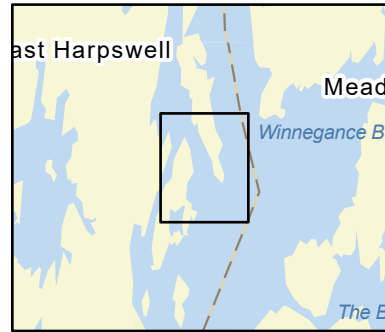
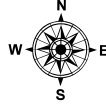
# B-17-1

## Long Island

### Harpswell, ME



Date printed: 9/11/2022 7:18 AM



# B-17-1 Long Island

<b>Town</b>	Harpwell	<b>Port Region</b>	Casco Bay
<b>Latitude</b>	43° 49.169' N	<b>Longitude</b>	-69 52.772' N
<b>Approx. Tidal Range (feet)</b>	9	<b>NOAA Chart #</b>	13290_1
<b>Max Current (knots)</b>	<b>Flood</b> 0 - 1 knot	<b>ESI Map #</b>	46B, 46A
	<b>Ebb</b>	<b>EVI Map #</b>	19
<b>Source</b>	Local knowledge estimate	<b>DeLorme Map # (2019)</b>	6 D4

## Resources At Risk

**ESI Primary Shoreline Type** Exposed wave-cut platforms in bedrock, mud, or clay (2A)

**ESI Secondary Shoreline Type**

**Environmental Concerns** Mudflats and shorebird habitat and small harbor behind island.

**Archaeological Conflicts** None noted. Contact MHPC at (207) 287-2132 if archaeological items are discovered.

## Strategy Information

**Strategy Purpose** Exclude oil from back side of Long Island

**Staging Areas** Sabino Point Landing, West Bath, tight parking and narrow ramp; see Special Instructions

**Site Access** Sabino Point Landing, West Bath. Nearest address: 301 Sabino Road

**Nearest Boat Ramp** Sabino Point Landing, West Bath. Lower portion is solid cobblestone; all tide.

**Collection Points**

**Special Instructions** Sabino Point Landing is permit parking only, consider reaching out to Sag County Sheriff or Town of West Bath

**Work Assignment** Deploy two 400' lengths of boom between Long Island and Dingley Island

## Recommended Equipment / Resources

**Length of Boom (feet)** 800 **Type of Boom** 12" - 18" containment boom

**Recommended Equipment (Minimum)**  
3 - anchor systems: 35 lb. Danforth or equivalent and line for 3:1 scope plus tag line with buoy.  
1 - shoreside connection (Dingley Island side at pier)  
1 - workboat with minimum 90 hp  
1 - boat operator  
2 - laborers

Unless otherwise indicated, the boom length given is the distance measured on the chart. Actual length required may vary with conditions.

Last Desktop Validation: 2/16/2018

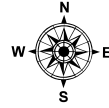
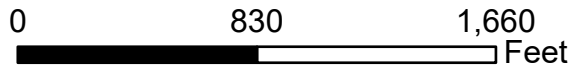
Last Field Visit 6/22/2022

Last Field Test:

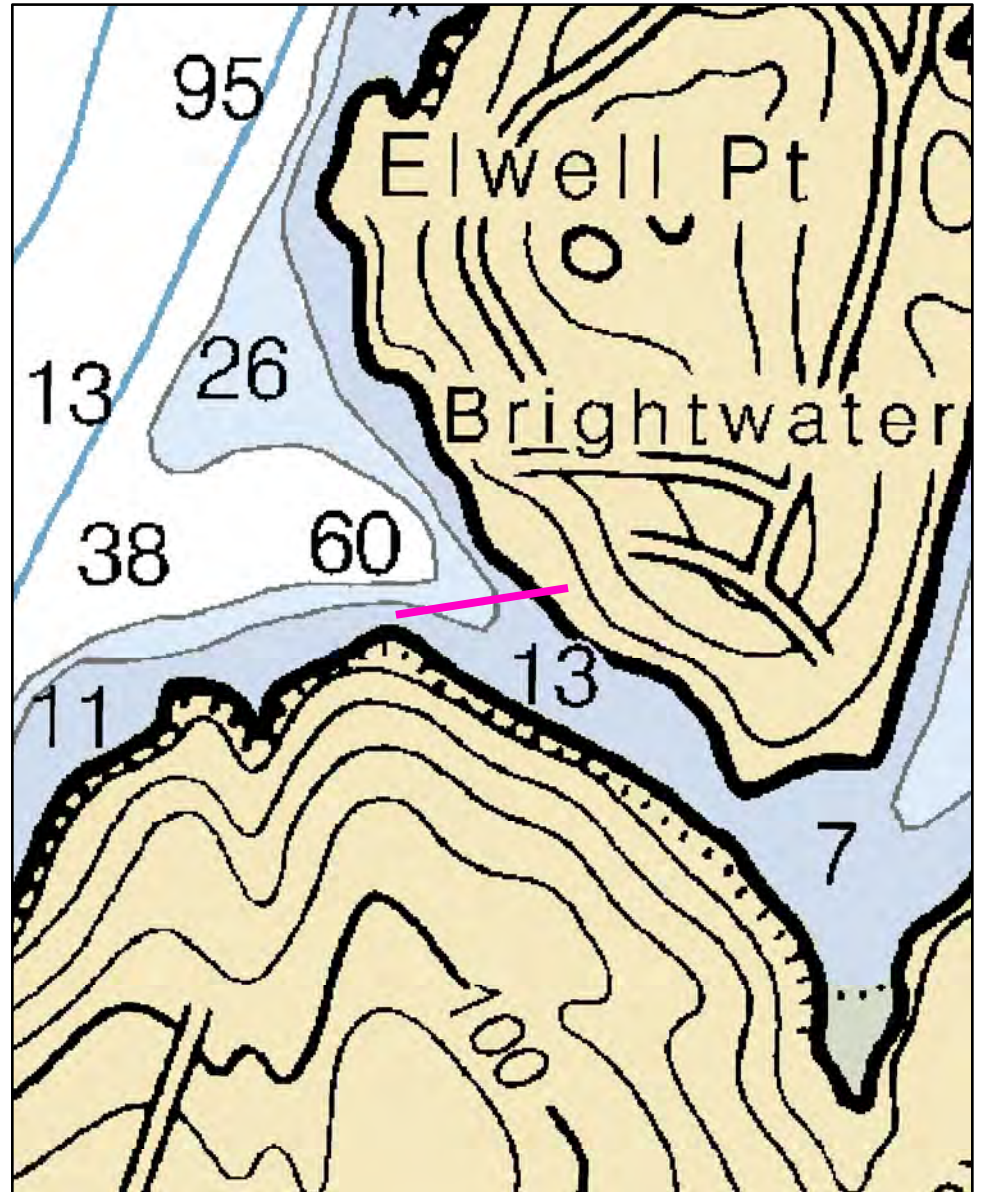
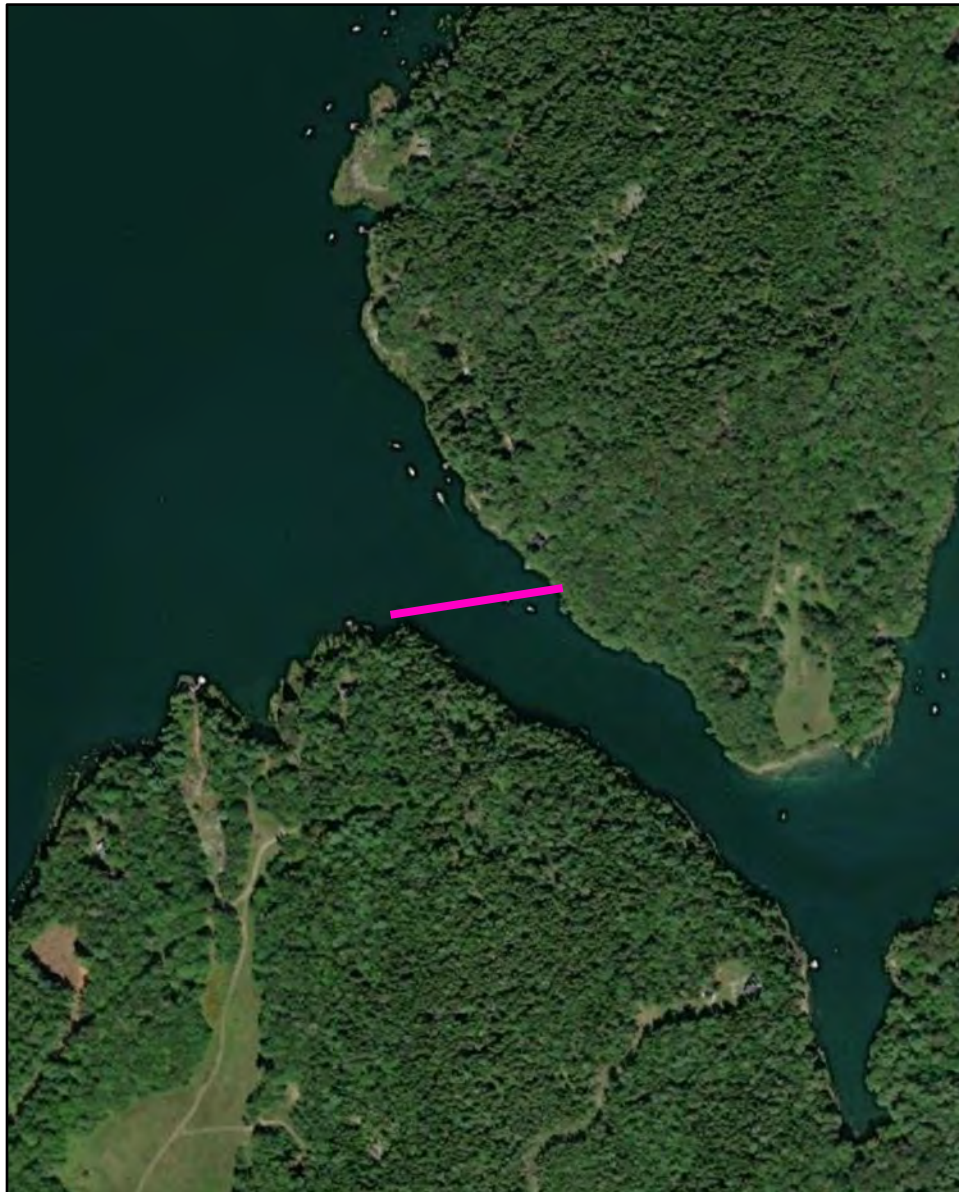
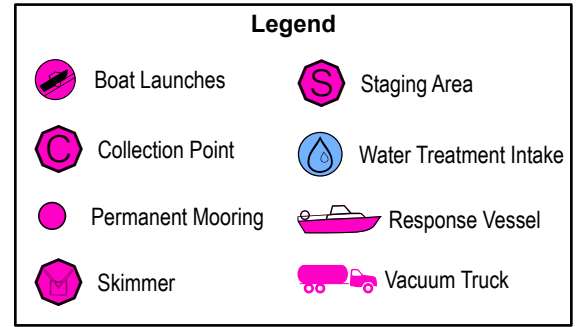


# B-18-1

## The Basin Phippsburg, ME



Date printed: 9/10/2022 7:51 PM



# B-18-1 The Basin

<b>Town</b>	Phippsburg	<b>Port Region</b>	Casco Bay
<b>Latitude</b>	43° 48.236' N	<b>Longitude</b>	-69° 57.867' W
<b>Approx. Tidal Range (feet)</b>	9	<b>NOAA Chart #</b>	13290_1
<b>Max Current (knots)</b>	Flood	<b>ESI Map #</b>	46A, 46B
<b>Source</b>	Ebb	<b>EVI Map #</b>	19
		<b>DeLorme Map # (2019)</b>	6 D4

## Resources At Risk

<b>ESI Primary Shoreline Type</b>	Exposed wave-cut platforms in bedrock, mud, or clay (2A)
<b>ESI Secondary Shoreline Type</b>	Vegetated low banks (9B)

**Environmental Concerns** Sheltered tidal flats and shellfish beds in The Basin

**Archaeological Conflicts** None noted. Contact MHPC at (207) 287-2132 if archaeological items are discovered.

## Strategy Information

<b>Strategy Purpose</b>	Exclude oil from The Basin
<b>Staging Areas</b>	Sabino Point Landing, West Bath; tight parking and narrow ramp; see Special Instructions
<b>Site Access</b>	By water from Sabino Point Landing, West Bath. Nearest address: 301 Sabino Road
<b>Nearest Boat Ramp</b>	Sabino Point Landing, West Bath. Lower portion is solid cobblestone; all tide.
<b>Collection Points</b>	N/A. Exclusion
<b>Special Instructions</b>	Strength of current unknown but may be fast through channel; Sabino Point Landing is permit parking only, consider reaching out to Sag County Sheriff or Town of West Bath
<b>Work Assignment</b>	Deploy 600 feet of boom across the entrance to The Basin

## Recommended Equipment / Resources

<b>Length of Boom (feet)</b>	600	<b>Type of Boom</b>	12" - 18" containment boom
<b>Recommended Equipment (Minimum)</b>	2 - shoreside connections 1 - workboat with minimum 90 hp 1 - boat operator 2 - laborers		

Unless otherwise indicated, the boom length given is the distance measured on the chart. Actual length required may vary with conditions.

Last Desktop Validation:

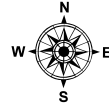
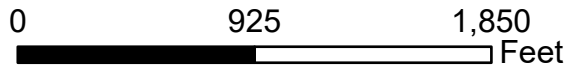
Last Field Visit

Last Field Test:

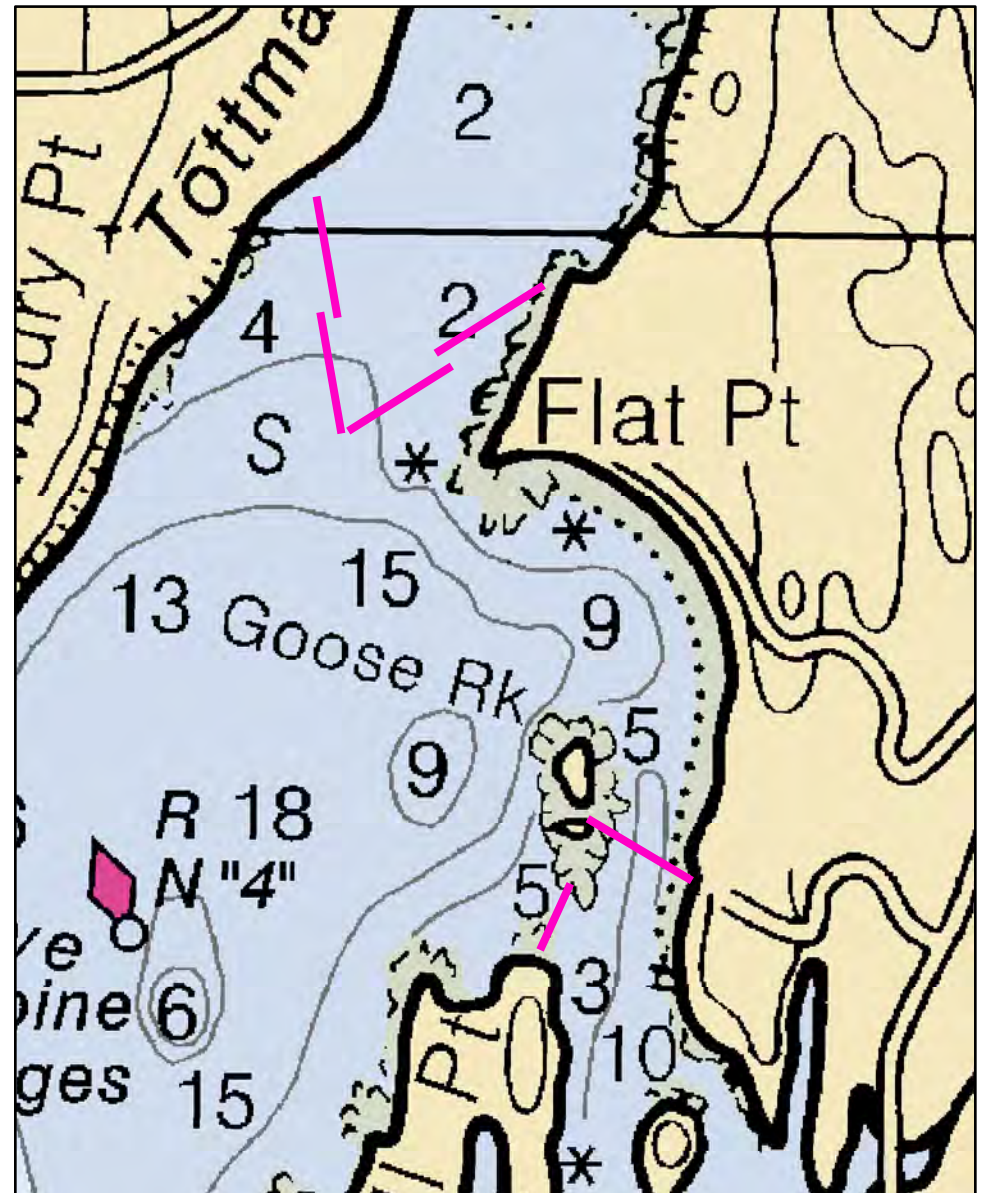
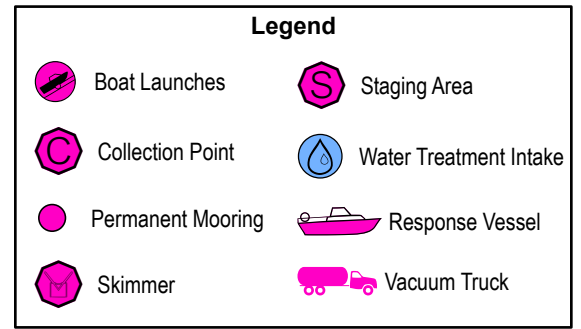


# B-19-1

Cape Small Harbor / Tottman Cove  
Phippsburg, ME



Date printed: 9/10/2022 7:51 PM



# B-19-1 Cape Small Harbor / Tottman Cove

<b>Town</b>	Phippsburg	<b>Port Region</b>	Casco Bay
<b>Latitude</b>	43° 44.773' N	<b>Longitude</b>	-69° 50.881' W
<b>Approx. Tidal Range (feet)</b>	9	<b>NOAA Chart #</b>	13290_1
<b>Max Current (knots)</b>	Flood < 0.5 knots	<b>ESI Map #</b>	46C
	Ebb	<b>EVI Map #</b>	15
<b>Source</b>	Local knowledge estimate	<b>DeLorme Map # (2019)</b>	6 E4

## Resources At Risk

**ESI Primary Shoreline Type** Mixed sand and gravel beaches (5)  
**ESI Secondary Shoreline Type** Exposed wave-cut platforms in bedrock, mud, or clay (2A)

**Environmental Concerns** Sheltered tidal flats, shellfish beds, marsh in upper reaches of both areas. Diadromous fish runs in North Creek above Tottman Cove

**Archaeological Conflicts** None noted. Contact MHPC at (207) 287-2132 if archaeological items are discovered.

## Strategy Information

**Strategy Purpose** to exclude oil from upper Tottman Cove and from Cape Small Harbor. Sebasco Estates has a part-tide ramp.

**Staging Areas** Beach adjacent to Tottman Cove? Possibly Small Point or Cundy's Harbor

**Site Access** By water from Sabino Point Landing, West Bath. Nearest address: 301 Sabino Road

**Nearest Boat Ramp** Sabino Point Landing, West Bath; lower portion is solid cobblestone; all tide

**Collection Points** N/A. Exclusion.

**Special Instructions** Difficult access, Sabino Point Landing is permit parking only, consider reaching out to Sag County Sheriff or Town of West Bath

**Work Assignment** Deploy four 450' lengths of boom to form a chevron in Tottman Cove.

Deploy one 450' length of boom from Goose Rock to eastern shore, and one 250' length of boom from Goose Rock to Mill Point.

## Recommended Equipment / Resources

**Length of Boom (feet)** 2250 **Type of Boom** 12" - 18" containment boom

**Recommended Equipment (Minimum)**  
8 - anchor systems: 35 lb. Danforth or equivalent and line for 3:1 scope plus tag line with buoy.  
2 - workboats with minimum 90 hp  
2 - boat operators  
4 - laborers

Unless otherwise indicated, the boom length given is the distance measured on the chart. Actual length required may vary with conditions.

Last Desktop Validation: 2/21/2018

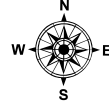
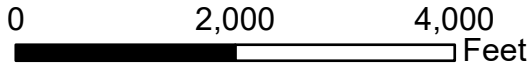
Last Field Visit 6/22/2022

Last Field Test:

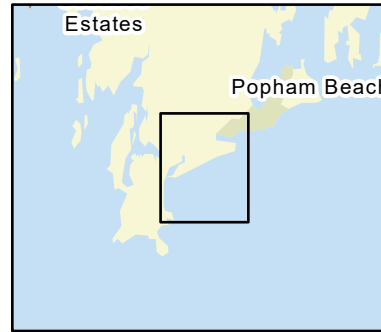


# B-20-1

## Sprague & Morse Rivers Phippsburg, ME

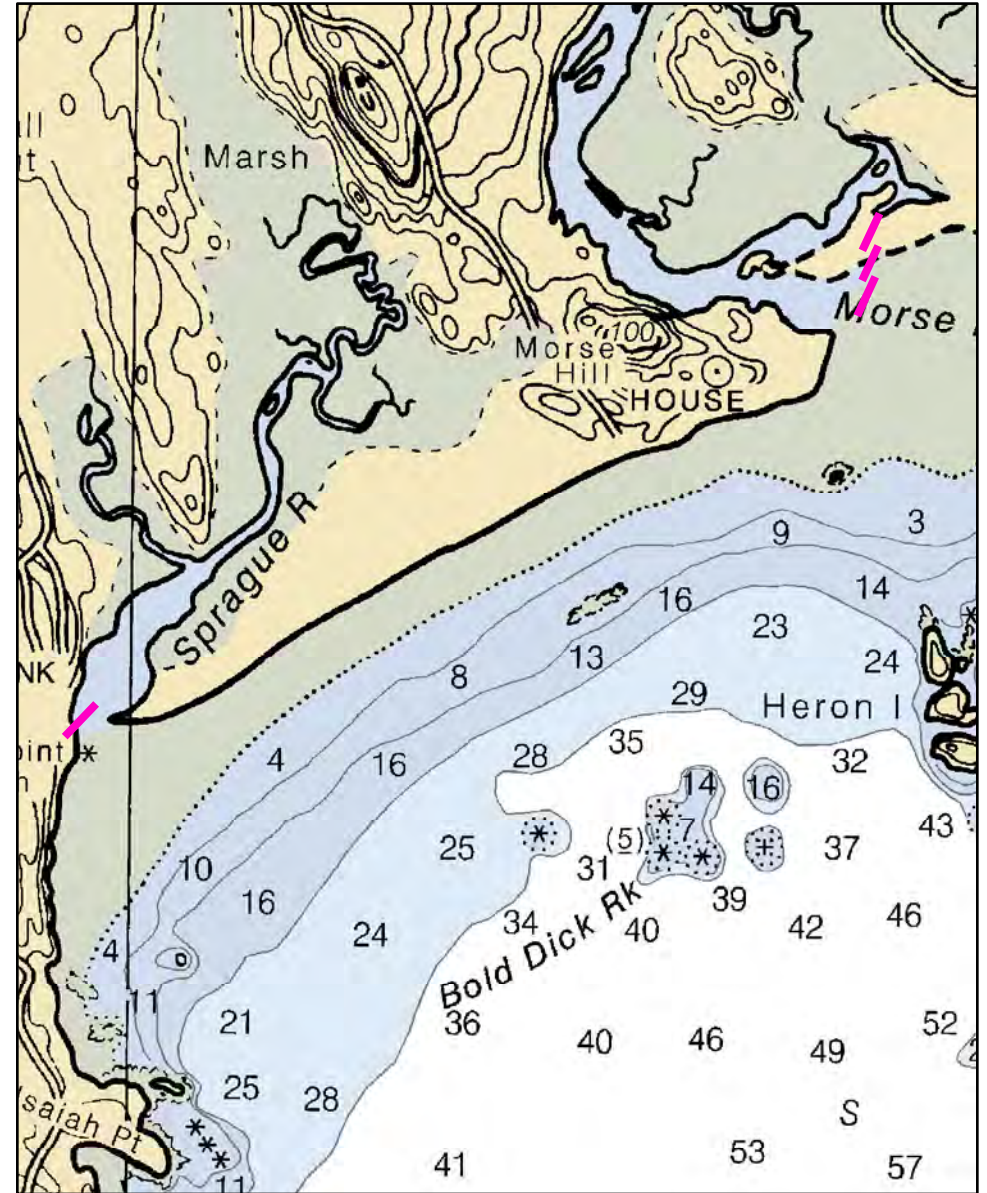


Date printed: 9/11/2022 6:55 AM



### Legend

	Boat Launches		Staging Area
	Collection Point		Water Treatment Intake
	Permanent Mooring		Response Vessel
	Skimmer		Vacuum Truck



# B-20-1 Sprague & Morse Rivers

**Town** Phippsburg

**Latitude** 43° 43.566' N **Longitude** -69° 49.238' W

**Approx. Tidal Range (feet)** Intertidal

**Max Current (knots)** **Flood** Minimal **Ebb**

**Source**

**Port Region** Casco Bay

**NOAA Chart #** 13293\_1

**ESI Map #** 46C

**EVI Map #** 15

**DeLorme Map # (2019)** 6 E5

## Resources At Risk

**ESI Primary Shoreline Type** Salt to brackish marshes (10A)

**ESI Secondary Shoreline Type** Fine to medium-grained sand beach (3A)

**Environmental Concerns** Extremely sensitive habitat. Extensive marshes, shorebird habitat, piping plover habitat, shellfish beds. Seabird nesting sites just offshore. Coastal barrier resources system. Consult with Maine Department of Inland Fisheries and Wildlife before deployment.

**Archaeological Conflicts** None noted. Contact MHPC at (207) 287-2132 if archaeological items are discovered.

## Strategy Information

**Strategy Purpose** Exclude oil from marshes and tidal flats beyond mouths of Sprague and Morse Rivers

**Staging Areas** Popham Beach State Park parking lot (Morse River side) or end of Hyde Road (Sprague River side), Phippsburg.

**Site Access** By water or overland from Popham Beach State Park (10 Perkins Farm Lane, Phippsburg) for Morse River side or from end of Hyde Road, Phippsburg for Sprague River side.

**Nearest Boat Ramp** Sebasco Estates has a part tide ramp (29 Kenyon Road, Phippsburg). Nearest all-tide ramp is Kennebec River public launch at 219 Fiddler's Reach Rd, Phippsburg.

**Collection Points** Possibly at beach. Main purpose is exclusion

**Special Instructions** Very difficult access.

**Work Assignment** Deploy 300 feet of boom at mouth of Sprague River.

Deploy three 300' sections of boom at mouth of Morse River.

May be possible to deploy sand barriers at channels.

## Recommended Equipment / Resources

**Length of Boom (feet)** 1200

**Type of Boom** Intertidal or sorbent boom

**Recommended Equipment (Minimum)** Sprague River:  
1 - boat or vehicle  
1 - shoreside connections. Rebar for staking.  
2 - laborers

Morse River:  
1 - 2 boats or vehicles  
4 - anchor systems: 22 lb. Fortress or equivalent  
2 - shoreside connections. Rebar for staking.  
4 - laborers

Unless otherwise indicated, the boom length given is the distance measured on the chart. Actual length required may vary with conditions.

Last Desktop Validation: 2/21/2018

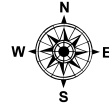
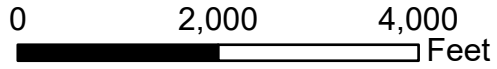
Last Field Visit

Last Field Test:

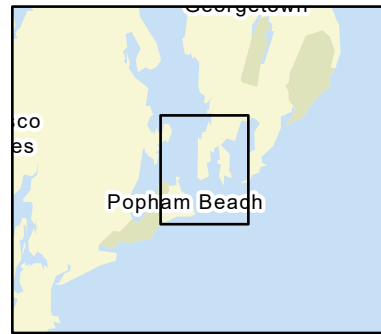


# B-21-1

## Lower Kennebec River Phippsburg / Georgetown, ME

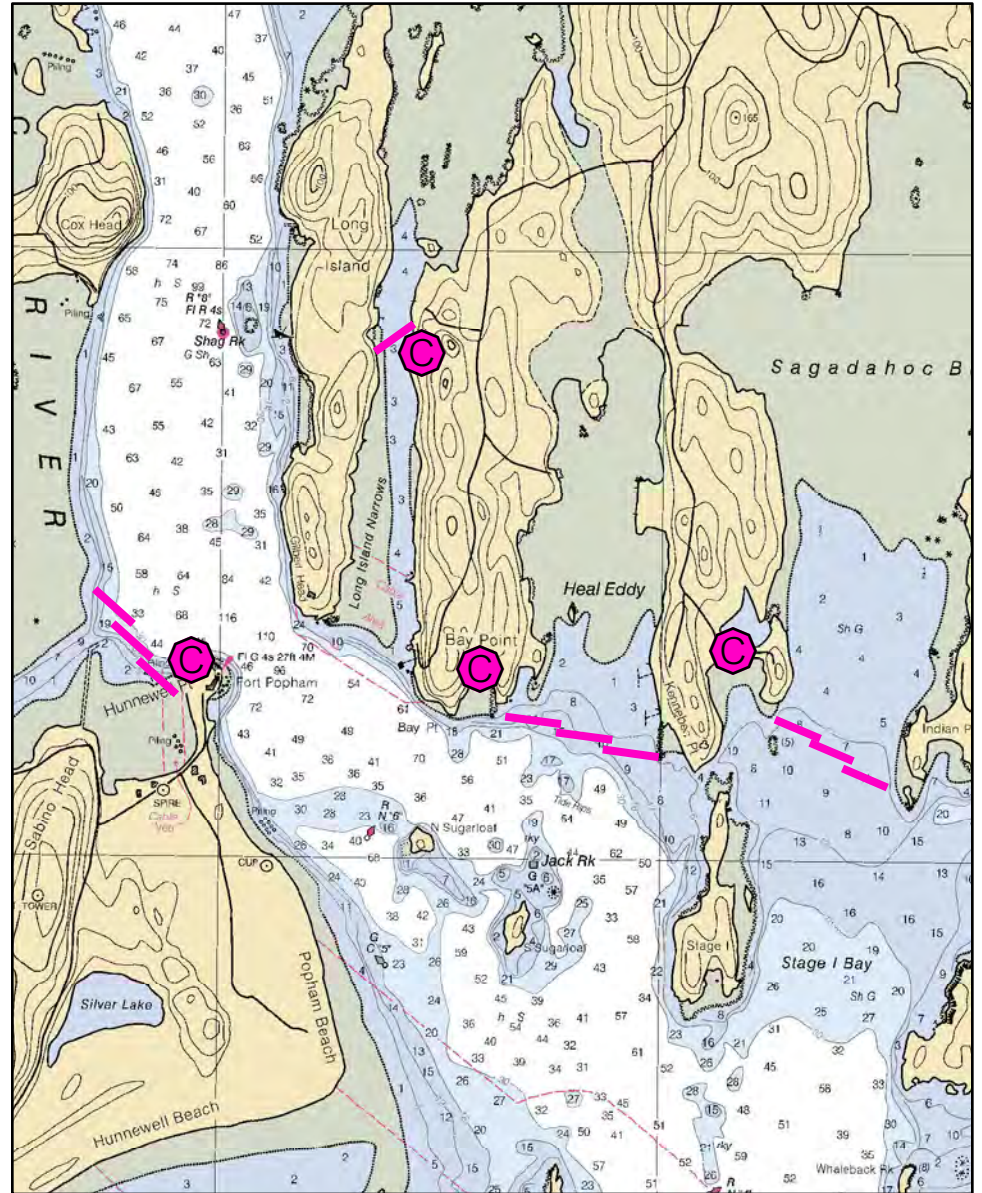


Date printed: 9/10/2022 7:51 PM



### Legend

Boat Launches	Staging Area
Collection Point	Water Treatment Intake
Permanent Mooring	Response Vessel
Skimmer	Vacuum Truck



# B-21-1 Lower Kennebec River

**Town** Phippsburg / Georgetown

**Port Region** Casco Bay

**Latitude** 43° 45.2' N **Longitude** -69° 46.193' W

**NOAA Chart #** 13293\_1

**Approx. Tidal Range (feet)** 9

**ESI Map #** 46C, 45D

**Max Current (knots)** **Flood** 1 knot **Ebb**

**EVI Map #** 16, 15

**Source** Local knowledge estimate

**DeLorme Map # (2019)** 6 D5

## Resources At Risk

**ESI Primary Shoreline Type** Exposed wave-cut platforms in bedrock, mud, or clay (2A)

**ESI Secondary Shoreline Type** Exposed tidal flats (7)

**Environmental Concerns** Piping plover / Least tern and Roseate tern nesting areas. Shorebird habitat and shellfish beds, diadromous fish and historical sites. Notify Maine Dept. of Inland Fisheries & Wildlife and Maine Historical Preservation Commission.

**Archaeological Conflicts** None noted. Contact MHPC at (207) 287-2132 if archaeological items are discovered.

## Strategy Information

**Strategy Purpose** To divert oil before it enters Atkins Bay, Heal Eddy and Sagadahoc Bay

**Staging Areas** Ft. Popham State Historic Site parking lot, Popham Rd., Phippsburg

**Site Access** Fort Popham State Historic Site, Fernwood Lane, Georgetown, Bay Point and Kennebec Point (see collection areas)

**Nearest Boat Ramp** Kennebec River launch, 219 Fiddler's Reach Rd, Phippsburg (all-tide)

**Collection Points** Possible collection areas: Vicinity of Fort Popham (Atkins Bay); shoreline near 35 Fernwood Lane, Georgetown (Long Island); beach near 39 First Beach Road, Georgetown (Heal Eddy); and beach near 41 Little Harbor Head Lane, Georgetown (Sagadahoc Bay)

**Special Instructions** Contact Maine State Historical Preservation Commission and Maine Dept. of Inland Fisheries and Wildlife prior to deployment.

**Work Assignment** Primary: Deploy three 400' sections of boom from the vicinity of the Popham Beach / Seguin Island Ferry Landing at Fort Popham across the channel in Atkins Bay.  
  
Secondaries: 1. Deploy 500' of boom across the channel between Long Island and Georgetown mainland. 2. Deploy three 500 foot sections of boom across the entrance of Heal Eddy. 3. Deploy three 400' sections of boom across the entrance to Sagadahoc Bay.

## Recommended Equipment / Resources

**Length of Boom (feet)**

**Type of Boom** 12" - 18" containment boom

**Recommended Equipment (Minimum)** Primary:  
5 - anchor systems: 35 lb. Danforth or equivalent and line for 3:1 scope plus tag line with buoy.  
1 - shoreside connection  
1 - vacuum truck or skimmer and storage  
2 - workboats with minimum 90 hp  
2 - boat operators  
4 - laborers

For each secondary strategy:  
1 - vacuum truck or skimmer and storage  
2 - workboats with minimum 90 hp  
2 - boat operators  
4 - laborers

Long Island: 2 shoreside connections  
Heal Eddy: 6 anchor systems  
Sagadahoc Bay: 6 anchor systems

Each anchor system with 36 lb. Danforth or equivalent and line for 3:1 scope plus tag line with buoy.

Unless otherwise indicated, the boom length given is the distance measured on the chart. Actual length required may vary with conditions.

Last Desktop Validation: 3/6/2018

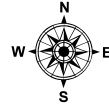
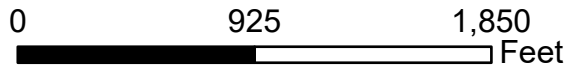
Last Field Visit

Last Field Test:

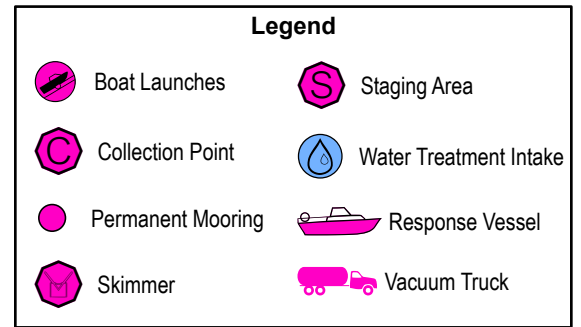
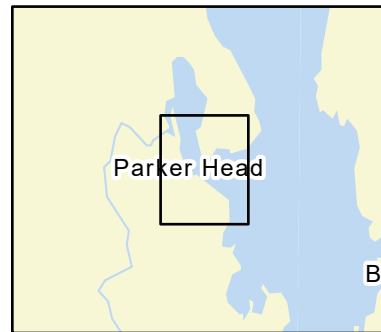


# B-22-1

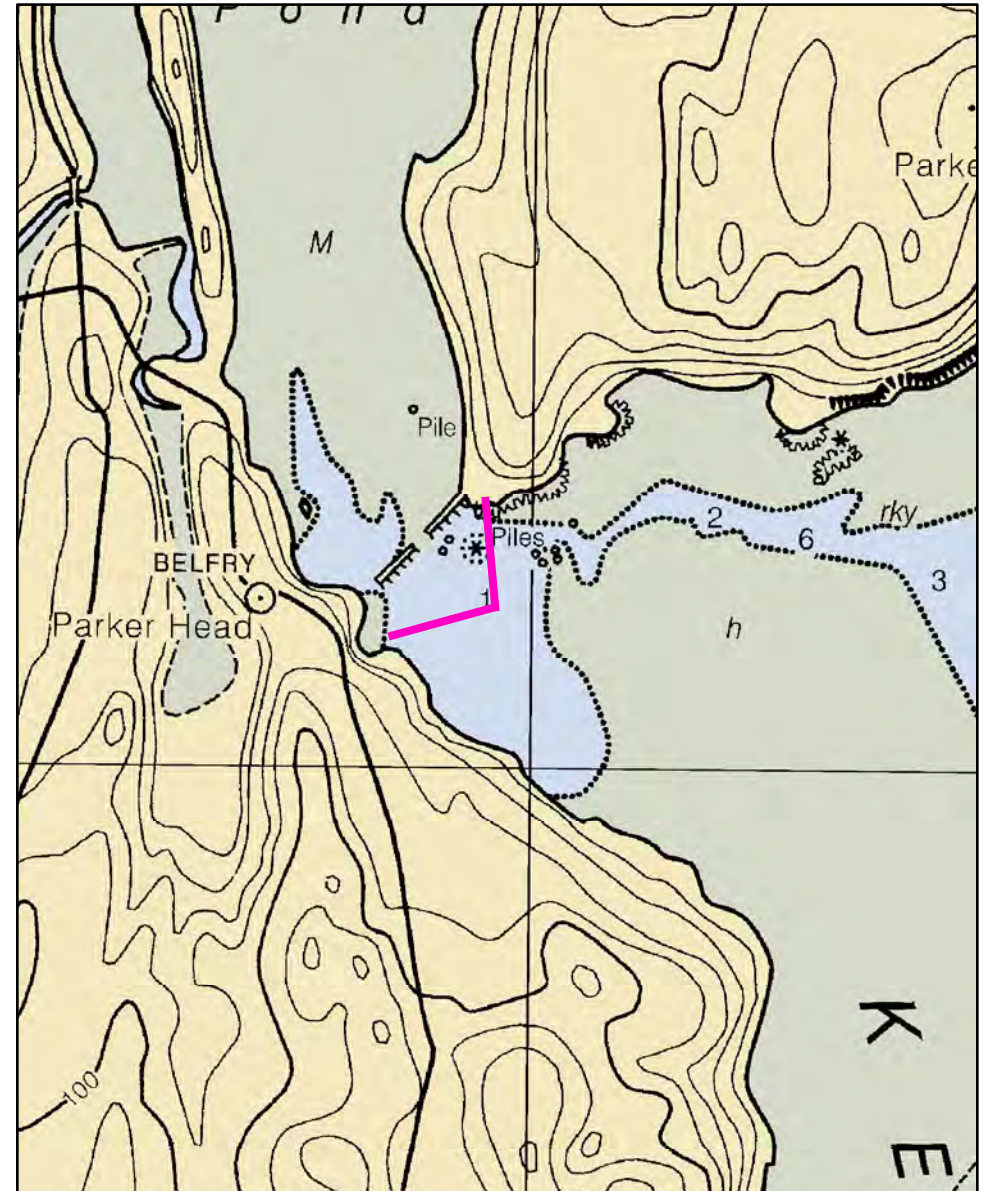
## Lower Kennebec River / Mill Pond Phippsburg, ME



Date printed: 9/10/2022 7:51 PM



**ARCHAEOLOGICAL CONFLICTS MAY BE PRESENT - SEE NARRATIVE**



# B-22-1 Lower Kennebec River / Mill Pond

<b>Town</b>	Phippsburg	<b>Port Region</b>	Casco Bay
<b>Latitude</b>	43° 47.113' N	<b>Longitude</b>	-69° 48.068' W
<b>Approx. Tidal Range (feet)</b>	10	<b>NOAA Chart #</b>	13293_1
<b>Max Current (knots)</b>	<b>Flood</b>	<b>ESI Map #</b>	46C, 46A
<b>Source</b>	<b>Ebb</b>	<b>EVI Map #</b>	15, 19
		<b>DeLorme Map # (2019)</b>	6 D5

## Resources At Risk

<b>ESI Primary Shoreline Type</b>	Vegetated low banks (9B)
<b>ESI Secondary Shoreline Type</b>	Exposed, solid man-made structures (1B)

**Environmental Concerns** Shorebirds, eelgrass and shellfish beds in cove

**Archaeological Conflicts** Avoid old mill dam located north of boom. Deployments where this will be affected will require MHPC review. Contact MHPC at (207) 287-2132.

## Strategy Information

**Strategy Purpose** To exclude oil from Mill Cove. Possible collection on west side off of Parker Cove Road

**Staging Areas** Kennebec River launch, Fiddler's Reach Road, Phippsburg

**Site Access** By water. Possible collection area near 582 Parker Head Rd off Rt. 209

**Nearest Boat Ramp** Kennebec River boat launch, 219 Fiddler's Reach Road, Phippsburg (all tide)

**Collection Points** Possible collection point near 582 Parker Head Road off Route 209 in Phippsburg

**Special Instructions** Large flow through culvert

**Work Assignment** Deploy two 400' sections of boom at the mouth of Mill Pond to form an exclusion apex.

## Recommended Equipment / Resources

**Length of Boom (feet)** 800 **Type of Boom** 12" to 18" containment boom

**Recommended Equipment (Minimum)**

- 2 - anchor systems: 35 lb. Danforth or equivalent and line for 3:1 scope plus tag line with buoy.
- 2 - shoreside connections
- 1 - vacuum truck or skimmer and storage
- 2 - workboats with minimum 90 hp
- 2 - boat operators
- 4 - laborers

Unless otherwise indicated, the boom length given is the distance measured on the chart. Actual length required may vary with conditions.

Last Desktop Validation: 3/29/2018

Last Field Visit

Last Field Test:





# B-23-1 Lower Kennebec River / Drummors Bay

<b>Town</b>	Phippsburg	<b>Port Region</b>	Casco Bay
<b>Latitude</b>	43° 49.522'N	<b>Longitude</b>	-69° 48.458' W
<b>Approx. Tidal Range (feet)</b>	10	<b>NOAA Chart #</b>	13293_1
<b>Max Current (knots)</b>	<b>Flood</b>	<b>ESI Map #</b>	46A
<b>Source</b>	<b>Ebb</b>	<b>EVI Map #</b>	19
		<b>DeLorme Map # (2019)</b>	6 D5

## Resources At Risk

**ESI Primary Shoreline Type** Riprap (6B)  
**ESI Secondary Shoreline Type** Exposed rocky shores (1A)

**Environmental Concerns** Shorebird area, saltmarsh

**Archaeological Conflicts** Minimize surface disturbance on Lee Island through use of tree straps or anchoring to boulders (if possible). Deviations from GRS design will require MHPC review. Contact MHPC at (207) 287-2132.

## Strategy Information

**Strategy Purpose** To divert/exclude oil from Drummors Bay and adjoining marsh

**Staging Areas** Possibly at parking area off of Cranberry Point Road off of Rte. 209 in Phippsburg, Kennebec River launch, Fiddler's Reach Road, Phippsburg.

**Site Access** By water. Possible collection or staging from vicinity of 57 Cranberry Point Road, Phippsburg

**Nearest Boat Ramp** Kennebec River boat launch, 219 Fiddler's Reach Rd., Phippsburg

**Collection Points** Possibly from vicinity of 57 Cranberry Point Road, Phippsburg

**Special Instructions**

**Work Assignment** Deploy three 400 foot sections of boom between Phippsburg mainland and Lee Island

## Recommended Equipment / Resources

<b>Length of Boom (feet)</b>	1200	<b>Type of Boom</b>	12" - 18" containment boom
<b>Recommended Equipment (Minimum)</b>	4 - anchor systems: 35 lb. Danforth or equivalent and line for 3:1 scope plus tag line with buoy. 2 - shoreside connections 1 - vacuum truck or skimmer and storage 2 - workboats with minimum 90 hp 2 - boat operators 4 - laborers		

Unless otherwise indicated, the boom length given is the distance measured on the chart. Actual length required may vary with conditions.

Last Desktop Validation: 3/30/2018

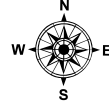
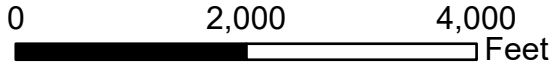
Last Field Visit

Last Field Test:

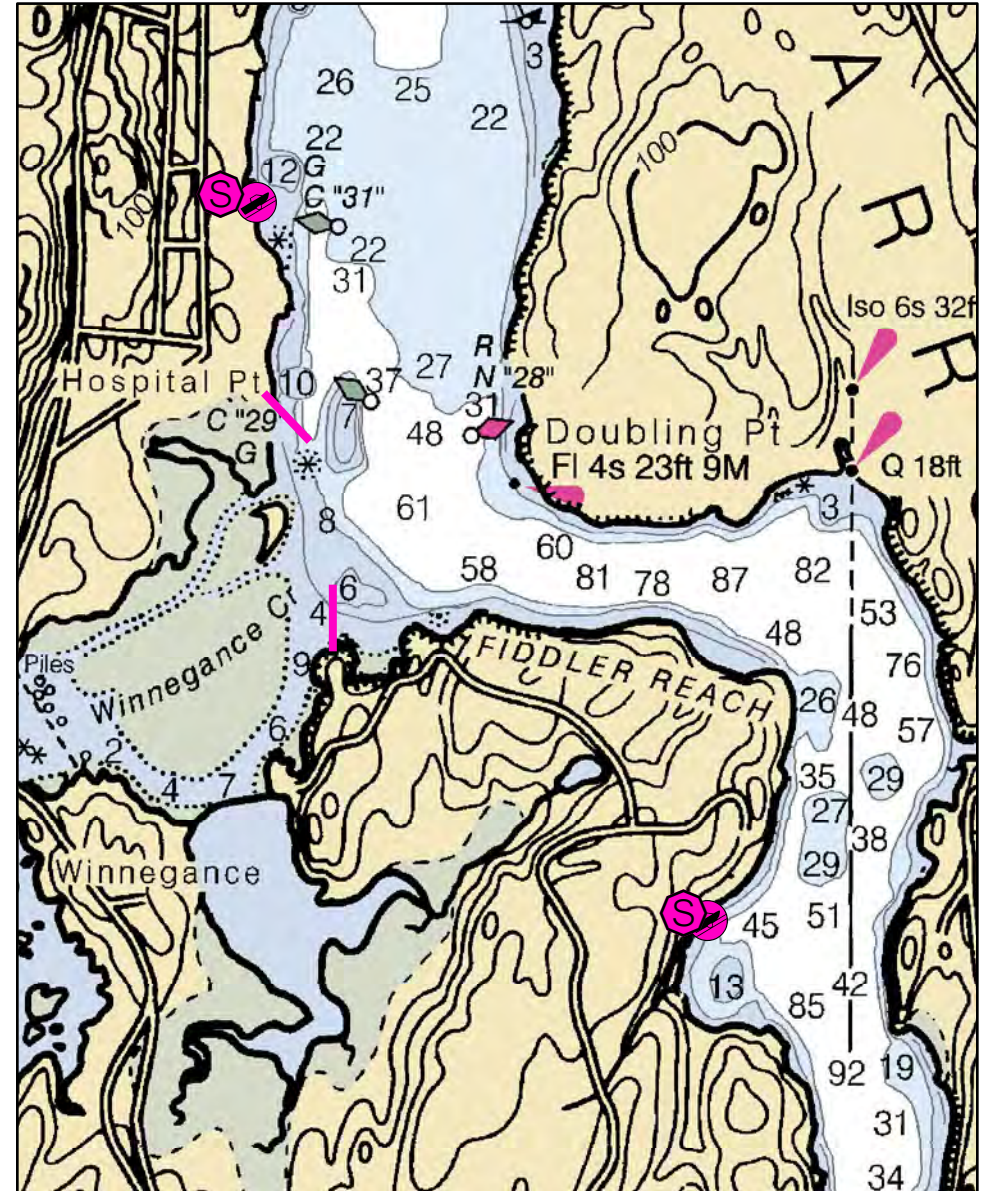
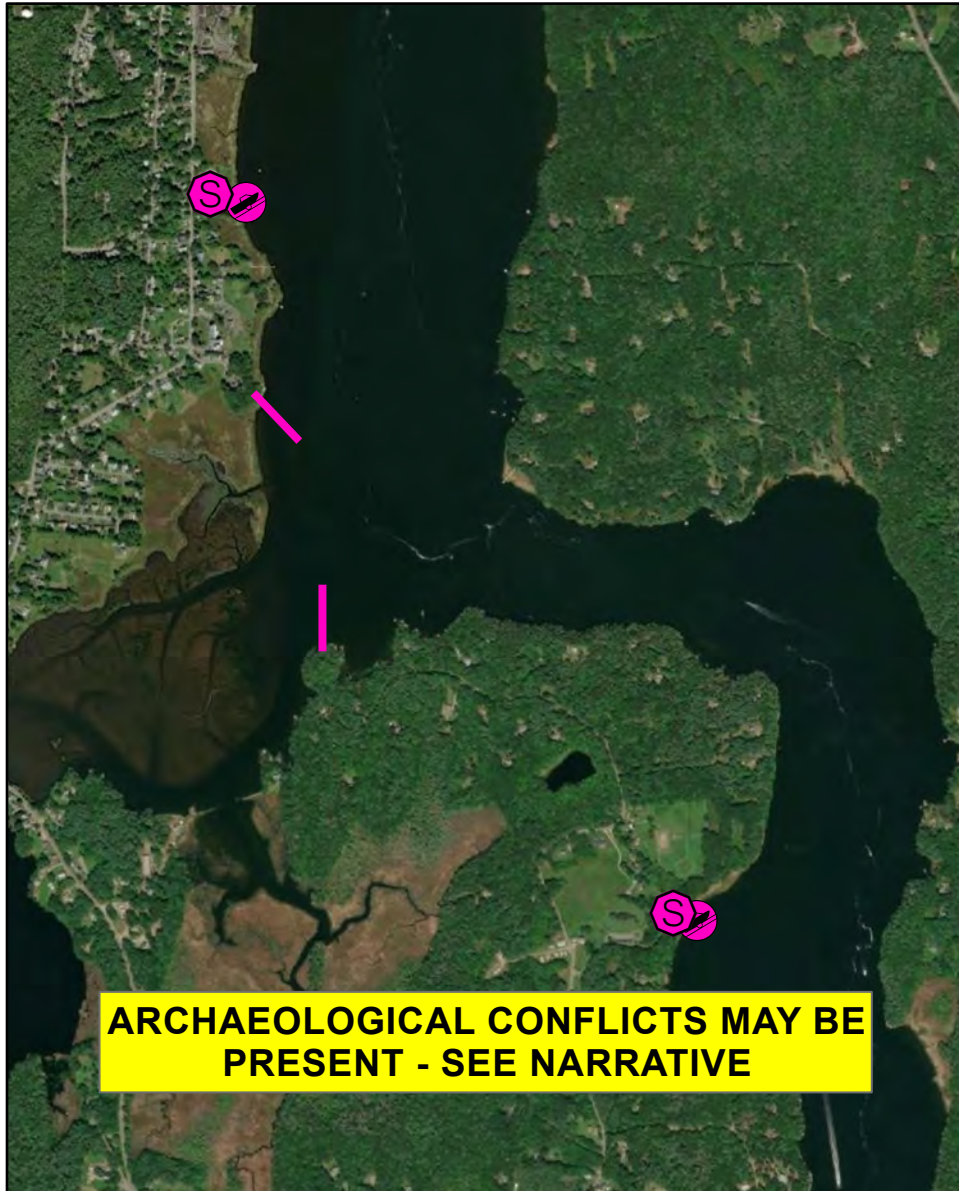
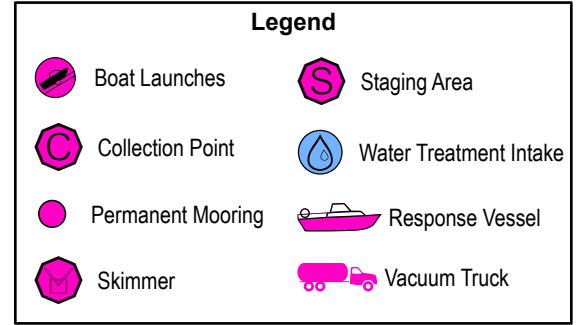
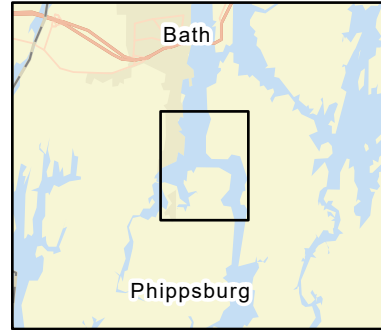


# B-24-1

## Middle Kennebec River / Winnegance Phippsburg, ME



Date printed: 9/10/2022 7:51 PM



# B-24-1 Middle Kennebec River / Winnegance

<b>Town</b>	Bath / Arrowsic	<b>Port Region</b>	Casco Bay
<b>Latitude</b>	43° 52.911' N	<b>Longitude</b>	-69° 48.776' W
<b>Approx. Tidal Range (feet)</b>	9	<b>NOAA Chart #</b>	13293_1
<b>Max Current (knots)</b>	<b>Flood</b> Minimal inside cree	<b>Ebb</b>	
<b>Source</b>	Observed	<b>ESI Map #</b>	46A
		<b>EVI Map #</b>	19
		<b>DeLorme Map # (2019)</b>	6 C5

## Resources At Risk

**ESI Primary Shoreline Type** Sheltered tidal flats (9A)

**ESI Secondary Shoreline Type**

**Environmental Concerns** Significant alewife run and ladder in Winnegance Bay. Salt marshes and shorebird habitat

**Archaeological Conflicts** No conflict as designed. Deviations from GRS design for southern staging area will require MHPC review. Contact MHPC at (207) 287-2132.

## Strategy Information

**Strategy Purpose** To deflect oil from Winnegance Bay.

**Staging Areas** South End boat ramp, 81 Washington Street, Bath or Kennebec River launch, 219 Fiddler's Reach Road, Phippsburg.

**Site Access** By water

**Nearest Boat Ramp** South End boat ramp, 81 Washington Street, Bath or Kennebec River boat launch, 219 Fiddler's Reach Road, Phippsburg.

**Collection Points** N/A

**Special Instructions** Head of tide is at Route 209. Per observations, water will tend to stay in main Kennebec channel.

**Work Assignment** Deploy two 500' sections of boom at sides of Winnegance Bay to deflect oil.

## Recommended Equipment / Resources

**Length of Boom (feet)** 1000 **Type of Boom** 12" to 18" containment boom

**Recommended Equipment (Minimum)**  
2 - anchor systems: 35 lb. Danforth or equivalent and line for 3:1 scope plus tag line with buoy.  
2 - shoreside connections  
2 - workboats with minimum 90 hp  
2 - boat operators  
4 - laborers

Unless otherwise indicated, the boom length given is the distance measured on the chart. Actual length required may vary with conditions.

Last Desktop Validation: 4/2/2018

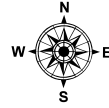
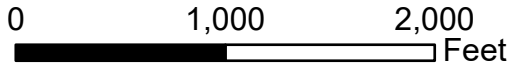
Last Field Visit

Last Field Test:

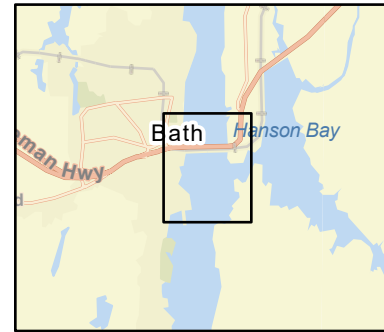
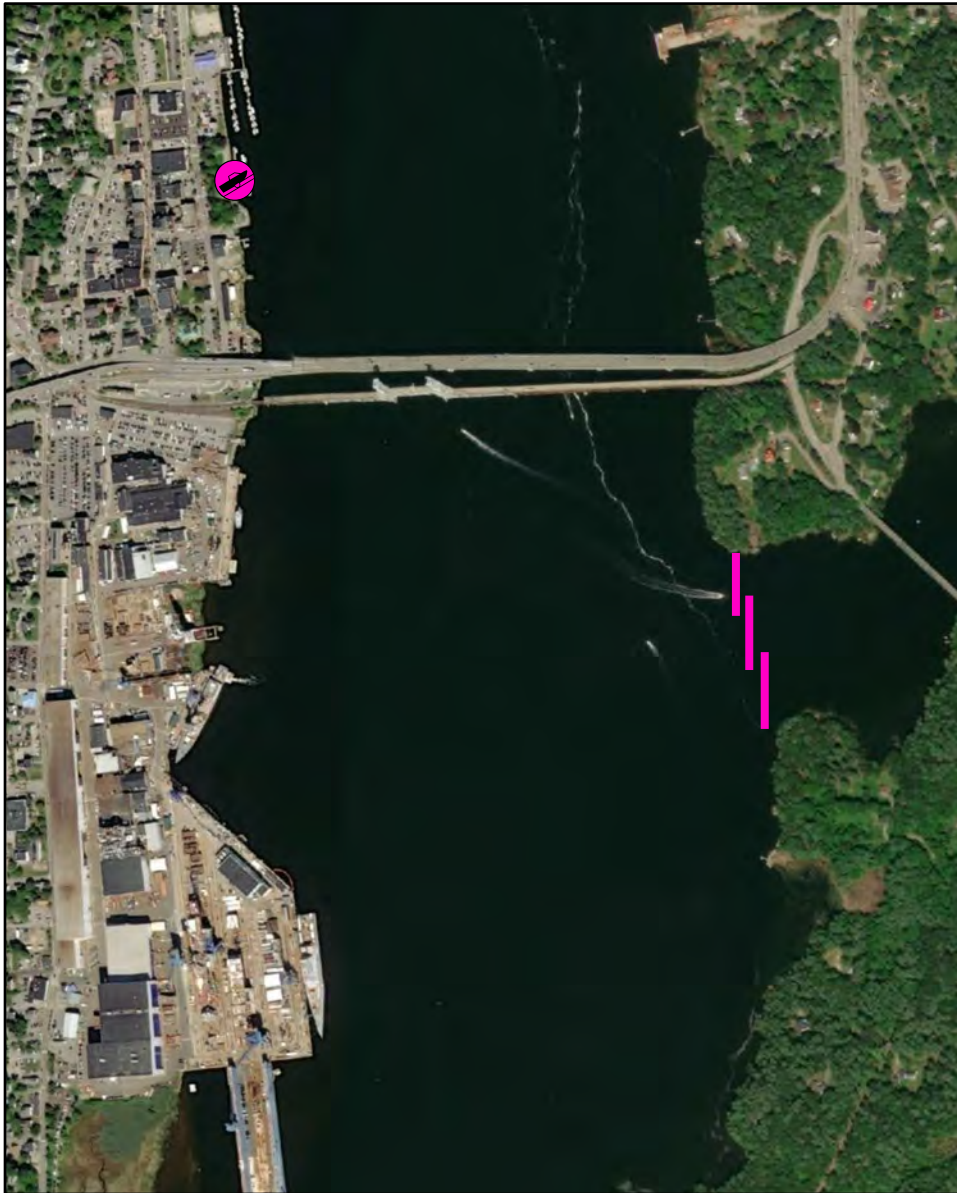


# B-24-2

## Middle Kennebec River / Sasanoa River Woolwich / Arrowsic, ME

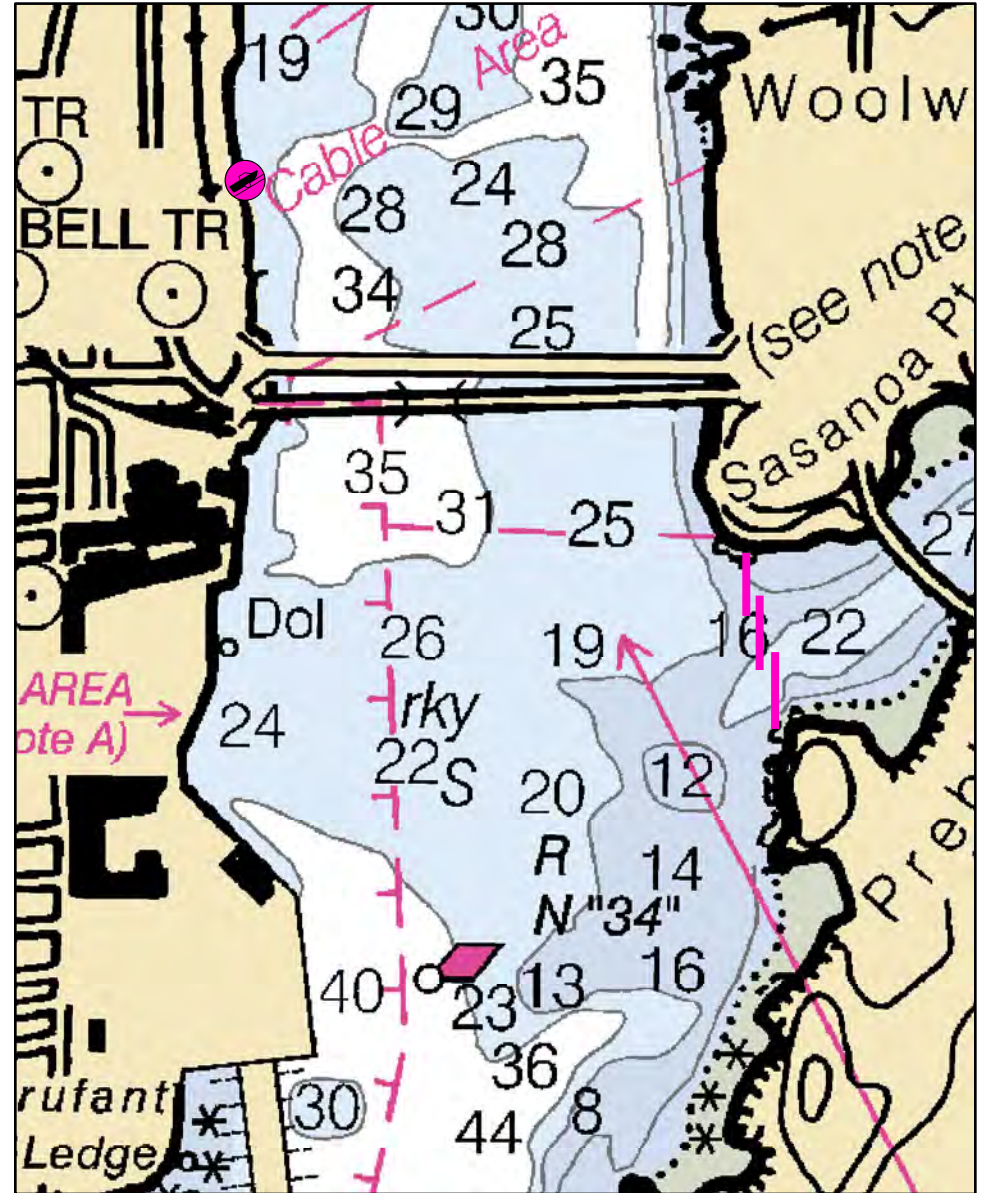


Date printed: 9/10/2022 7:51 PM



### Legend

Boat Launches	Staging Area
Collection Point	Water Treatment Intake
Permanent Mooring	Response Vessel
Skimmer	Vacuum Truck



# B-24-2 Middle Kennebec River / Sasanoa River

<b>Town</b>	Woolwich / Arrowsic	<b>Port Region</b>	Casco Bay
<b>Latitude</b>	43° 54.503' N	<b>Longitude</b>	-69 48.201' W
<b>Approx. Tidal Range (feet)</b>	9	<b>NOAA Chart #</b>	13293_1
<b>Max Current (knots)</b>	<b>Flood</b>	<b>ESI Map #</b>	40C
<b>Source</b>	<b>Ebb</b>	<b>EVI Map #</b>	19
		<b>DeLorme Map # (2019)</b>	6 C5

## Resources At Risk

**ESI Primary Shoreline Type** Sheltered rocky shores (8A)

**ESI Secondary Shoreline Type** Sheltered tidal flats (9A)

**Environmental Concerns** Diadromous fish, shorebirds, rare plants

**Archaeological Conflicts** None noted. Contact MHPC at (207) 287-2132 if archaeological items are discovered.

## Strategy Information

**Strategy Purpose** To exclude oil from Sasanoa River

**Staging Areas** South End boat launch, 81 Washington Street, Bath

**Site Access** By water

**Nearest Boat Ramp** South End boat launch, 81 Washington Street, Bath

**Collection Points** N/A

**Special Instructions**

**Work Assignment** Deploy three 300' sections of boom across entrance to Sasanoa River

## Recommended Equipment / Resources

**Length of Boom (feet)** 900 **Type of Boom** Harbor

**Recommended Equipment (Minimum)**  
4 - anchor systems: 35 lb. Danforth or equivalent and line for 3:1 scope plus tag line with buoy.  
2 - shoreside connections  
2 - workboats with minimum 90 hp  
2 - boat operators  
4 - laborers

Unless otherwise indicated, the boom length given is the distance measured on the chart. Actual length required may vary with conditions.

Last Desktop Validation: 4/2/2018

Last Field Visit

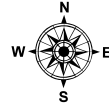
Last Field Test:



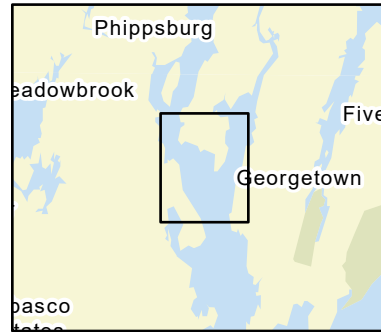
# B-25-1

## Back River - Spill from Downriver Arrowsic / Georgetown, ME

0 2,000 4,000 Feet

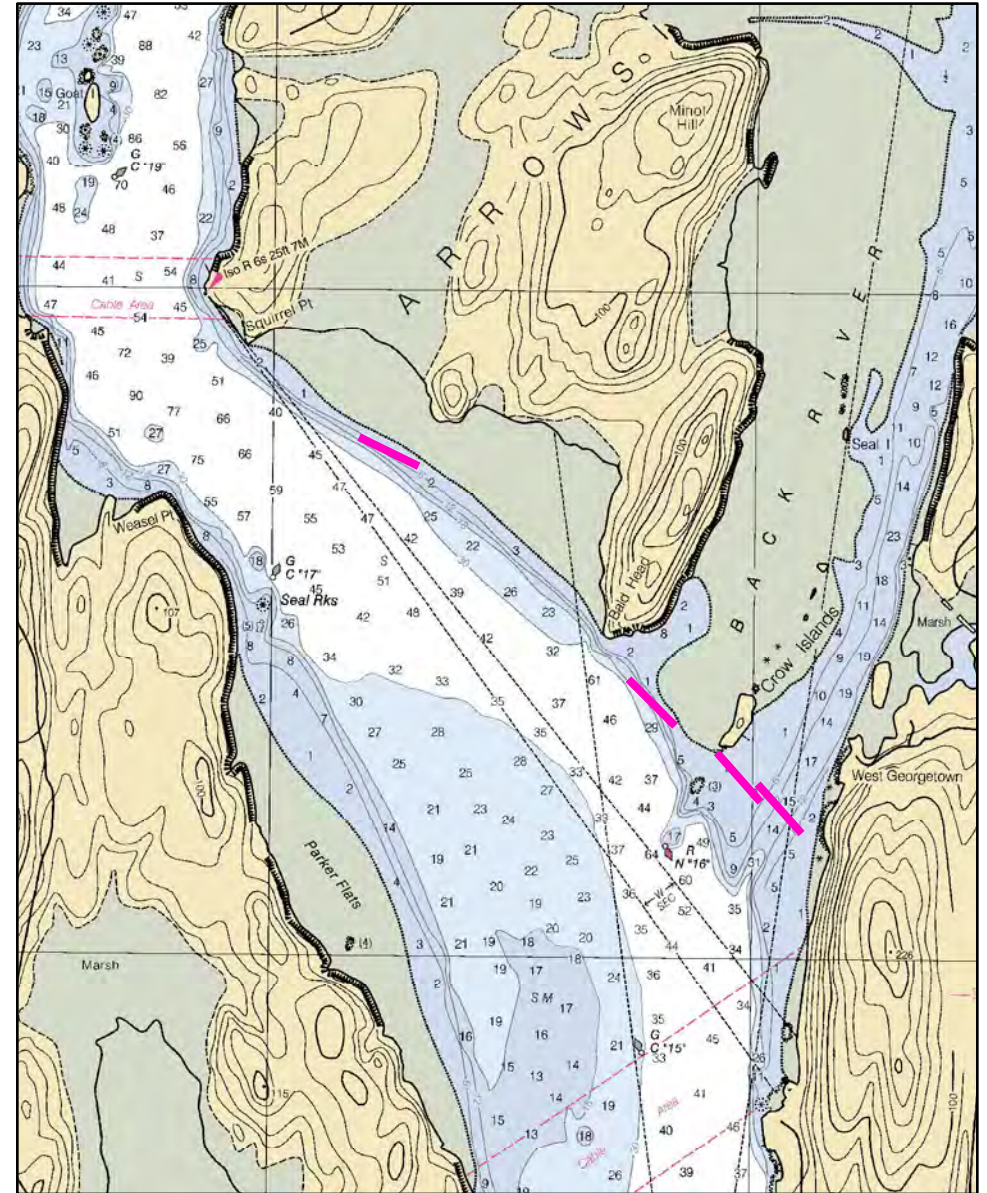


Date printed: 9/11/2022 6:54 AM



### Legend

	Boat Launches		Staging Area
	Collection Point		Water Treatment Intake
	Permanent Mooring		Response Vessel
	Skimmer		Vacuum Truck



# B-25-1 Back River - Spill from Downriver

**Town** Arrowsic / Georgetown

**Port Region** Casco Bay

**Latitude** 43° 48.154' N **Longitude** -69° 46.733' W

**NOAA Chart #** 13293\_1

**Approx. Tidal Range (feet)** 9

**ESI Map #** 46A

**Max Current (knots)** Flood Ebb

**EVI Map #** 19

**Source** **DeLorme Map # (2019)** 6 D5

## Resources At Risk

**ESI Primary Shoreline Type** Exposed wave-cut platforms in bedrock, mud, or clay (2A)

**ESI Secondary Shoreline Type**

**Environmental Concerns** Salt marsh, shorebird and waterfowl habitat, diadromous fish, rare plants

**Archaeological Conflicts** None noted. Contact MHPC at (207) 287-2132 if archaeological items are discovered.

## Strategy Information

**Strategy Purpose** To exclude / deflect oil from Back River and Squirrel Point marsh

**Staging Areas** Kennebec River boat launch, 219 Fiddler's Reach Road, Phippsburg

**Site Access** By water

**Nearest Boat Ramp** Kennebec River boat launch, 219 Fiddler's Reach Road, Phippsburg

**Collection Points** N/A

**Special Instructions**

**Work Assignment** Deploy two 500 foot sections of boom across the main channel of the Back River. Deploy a third 500 foot section of deflection boom between Crow Island and Bald Head. Deploy a fourth 500 foot section of boom to deflect oil from Squirrel Point marsh

## Recommended Equipment / Resources

**Length of Boom (feet)** 1000 **Type of Boom** 12" - 18" containment boom

**Recommended Equipment (Minimum)**  
6 - anchor systems: 35 lb. Danforth or equivalent and line for 3:1 scope plus tag line with buoy.  
2 - shoreside connections  
2 - workboats with minimum 90 hp  
2 - boat operators  
4 - laborers

Unless otherwise indicated, the boom length given is the distance measured on the chart. Actual length required may vary with conditions.

Last Desktop Validation: 4/3/2018

Last Field Visit

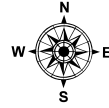
Last Field Test:



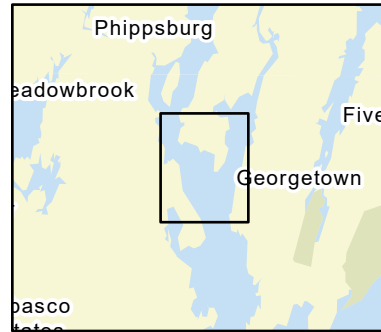
# B-25-2

## Back River - Spill from Upriver Arrowsic / Georgetown, ME

0 2,000 4,000 Feet

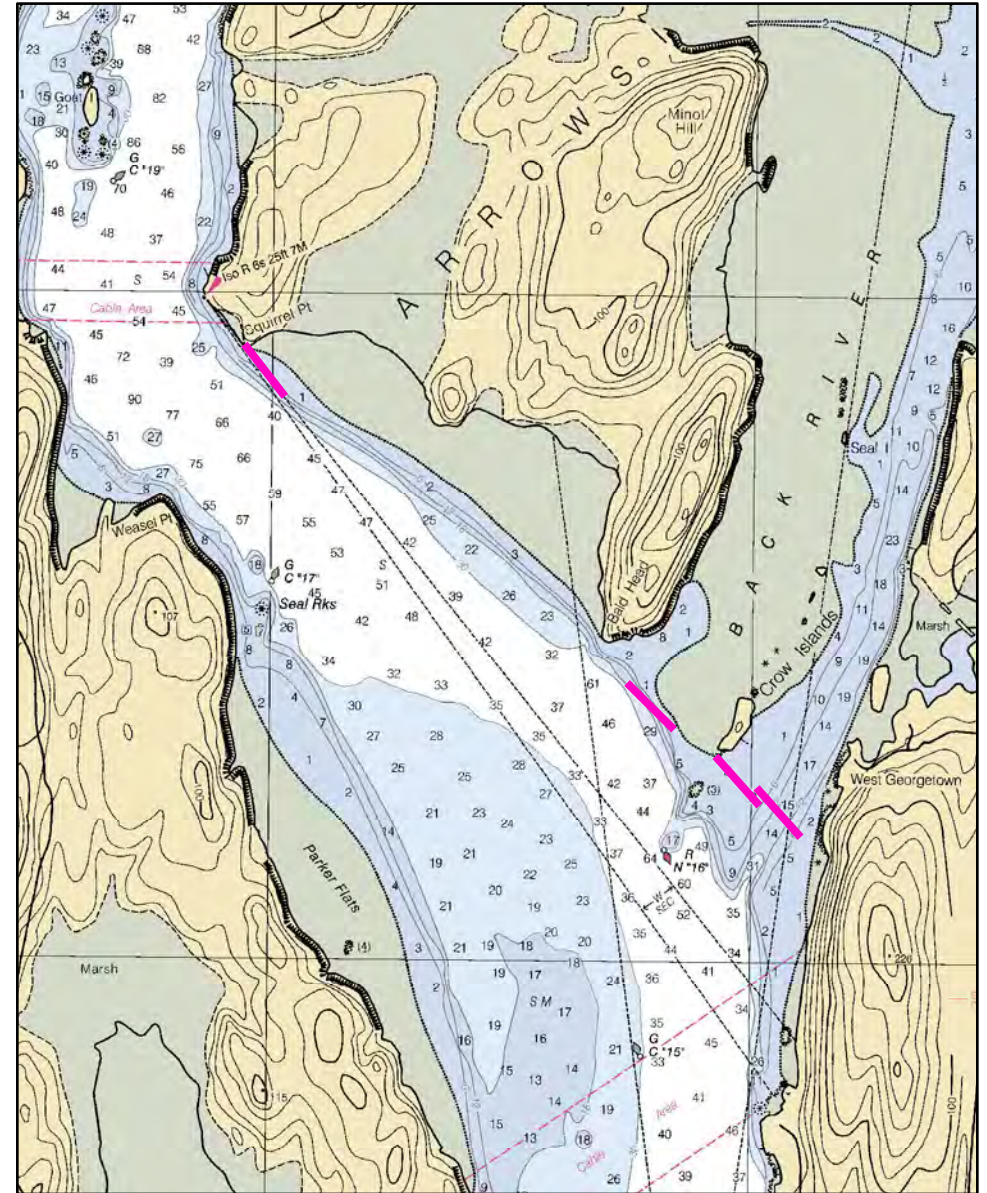


Date printed: 9/11/2022 6:53 AM



### Legend

	Boat Launches		Staging Area
	Collection Point		Water Treatment Intake
	Permanent Mooring		Response Vessel
	Skimmer		Vacuum Truck



# B-25-2 Back River - Spill from Upriver

**Town** Arrowsic / Georgetown

**Latitude** 43° 48.154' N **Longitude** -69° 46.733

**Approx. Tidal Range (feet)** 9

**Max Current (knots)** Flood Ebb

**Source** **Port Region** Casco Bay **NOAA Chart #** 13293\_1 **ESI Map #** 46A **EVI Map #** 19 **DeLorme Map # (2019)** 6 D5

## Resources At Risk

**ESI Primary Shoreline Type** Exposed wave-cut platforms in bedrock, mud, or clay (2A)

**ESI Secondary Shoreline Type**

**Environmental Concerns** Saltmarsh, shorebird and waterfowl habitat, diadromous fish, rare plants

**Archaeological Conflicts** None noted. Contact MHPC at (207) 287-2132 if archaeological items are discovered.

## Strategy Information

**Strategy Purpose** To exclude / deflect oil from Back River and Squirrel Point marsh

**Staging Areas** Kennebec River boat launch, 219 Fiddler's Reach Road, Phippsburg

**Site Access** By water

**Nearest Boat Ramp** Kennebec River boat launch, 219 Fiddler's Reach Road, Phippsburg

**Collection Points** N/A

**Special Instructions**

**Work Assignment** Deploy one 500 foot section of boom at Squirrel Point to deflect oil away from marsh. Place a second 500 foot section of boom between Crow's Island and Bald Head to deflect from Back River. Place two additional 500 foot sections of boom across the main channel of Back River.

## Recommended Equipment / Resources

**Length of Boom (feet)** 1000 **Type of Boom** 12" - 18" collection boom

**Recommended Equipment (Minimum)**  
6 - anchor systems: 35 lb. Danforth or equivalent and line for 3:1 scope plus tag line with buoy.  
2 - shoreside connections  
2 - workboats with minimum 90 hp  
2 - boat operators  
4 - laborers

Unless otherwise indicated, the boom length given is the distance measured on the chart. Actual length required may vary with conditions.

Last Desktop Validation: 4/3/2018

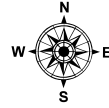
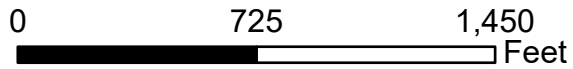
Last Field Visit

Last Field Test:

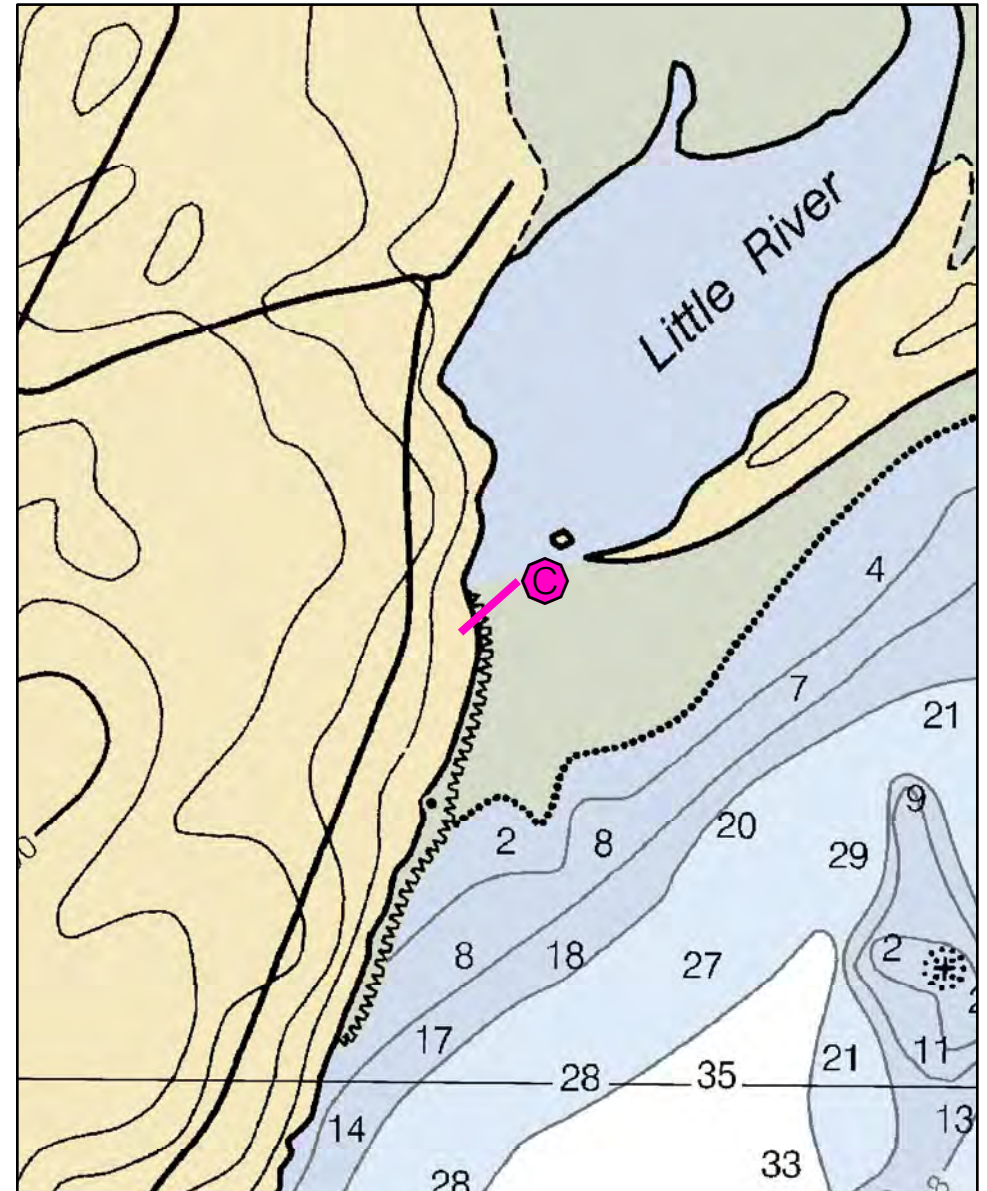
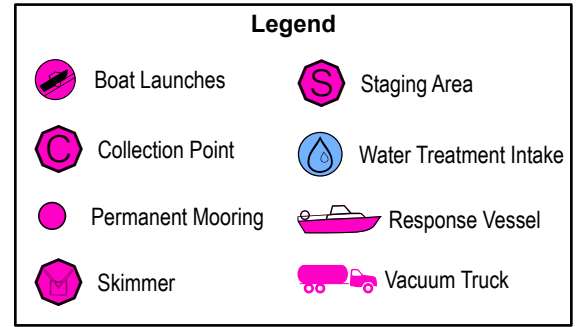
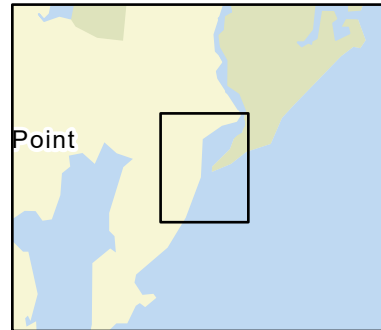


# B-26-1

## Little River - Georgetown Georgetown, ME



Date printed: 9/10/2022 7:51 PM



# B-26-1 Little River - Georgetown

**Town** Georgetown

**Latitude** 43° 46.236' N **Longitude** -69 44.476' W

**Approx. Tidal Range (feet)** 10

**Max Current (knots)** Flood Ebb

**Source**

**Port Region** Casco Bay

**NOAA Chart #** 13293\_1

**ESI Map #** 45D

**EVI Map #** 16

**DeLorme Map # (2019)** 7 D1

## Resources At Risk

**ESI Primary Shoreline Type** Exposed tidal flats (7)

**ESI Secondary Shoreline Type** Coarse grained sand beach (4)

**Environmental Concerns** Endangered species may be present: nesting areas for piping plovers / least terns and roseate terns. Contact Maine Department of Inland Fisheries & Wildlife. Saltmarsh associated with Little River. Shorebird and shellfish habitat. Reid State Park owns area to east side of river.

**Archaeological Conflicts** Utilize tree straps or boulder anchors on southwest end of boom if possible or keep within areas of existing disturbance. If items are found contact MHPC at (207) 287-2132.

## Strategy Information

**Strategy Purpose** To exclude oil from Little River and marsh

**Staging Areas** Reid State Park Parking area; Kennebec River boat launch, Phippsburg; Back River boat launch, Boothbay

**Site Access** By water or from Reid State Park for east side.

**Nearest Boat Ramp** Kennebec River boat launch, 219 Fiddler's Reach Road, Phippsburg or Back River boat launch, West Barter's Island Rd, Boothbay

**Collection Points** Possibly from sand spit at Reid State Park on east side. West side from vicinity of 36 Loop Road, Georgetown or end of Moon Shell Lane (at end of Loop Road)

**Special Instructions** Very difficult access. Will need machine or boat to transport boom.

**Work Assignment** Deploy 250 - 500 feet of boom across Little River channel

## Recommended Equipment / Resources

**Length of Boom (feet)** 250 - 500

**Type of Boom** 12" - 18" containment boom

**Recommended Equipment (Minimum)**  
1 - Vehicle capable of transporting boom on sand beach or small boat  
2 - shoreside connections including line and rebar  
3 - laborers

Unless otherwise indicated, the boom length given is the distance measured on the chart. Actual length required may vary with conditions.

Last Desktop Validation: 4/3/2018

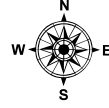
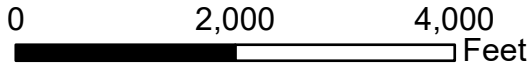
Last Field Visit

Last Field Test:

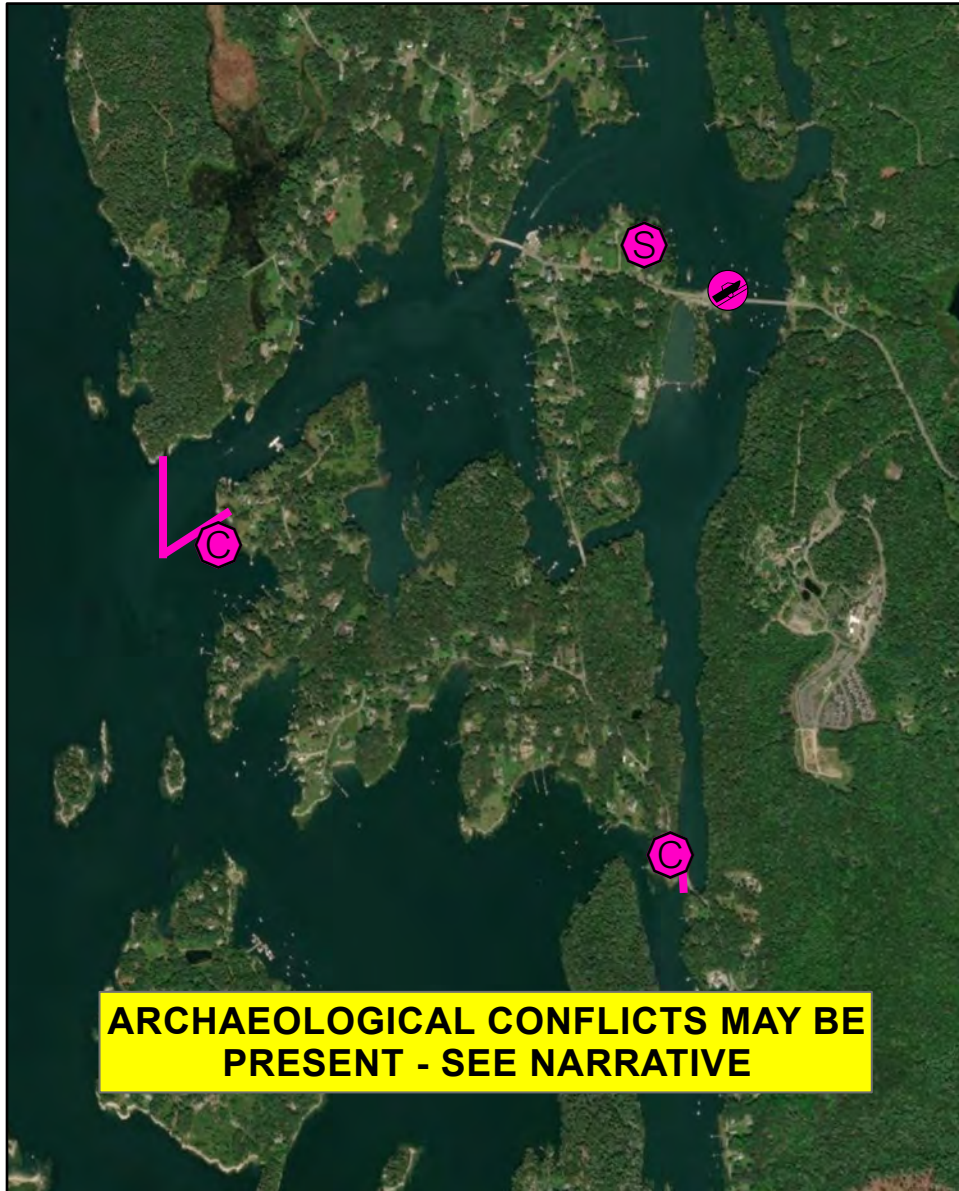
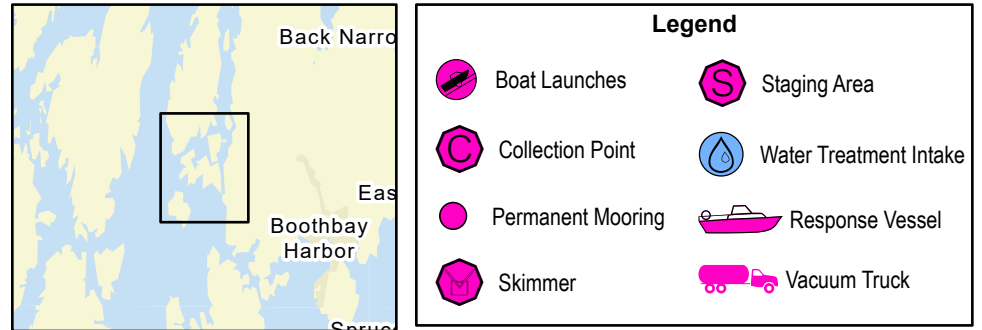


# B-27-1

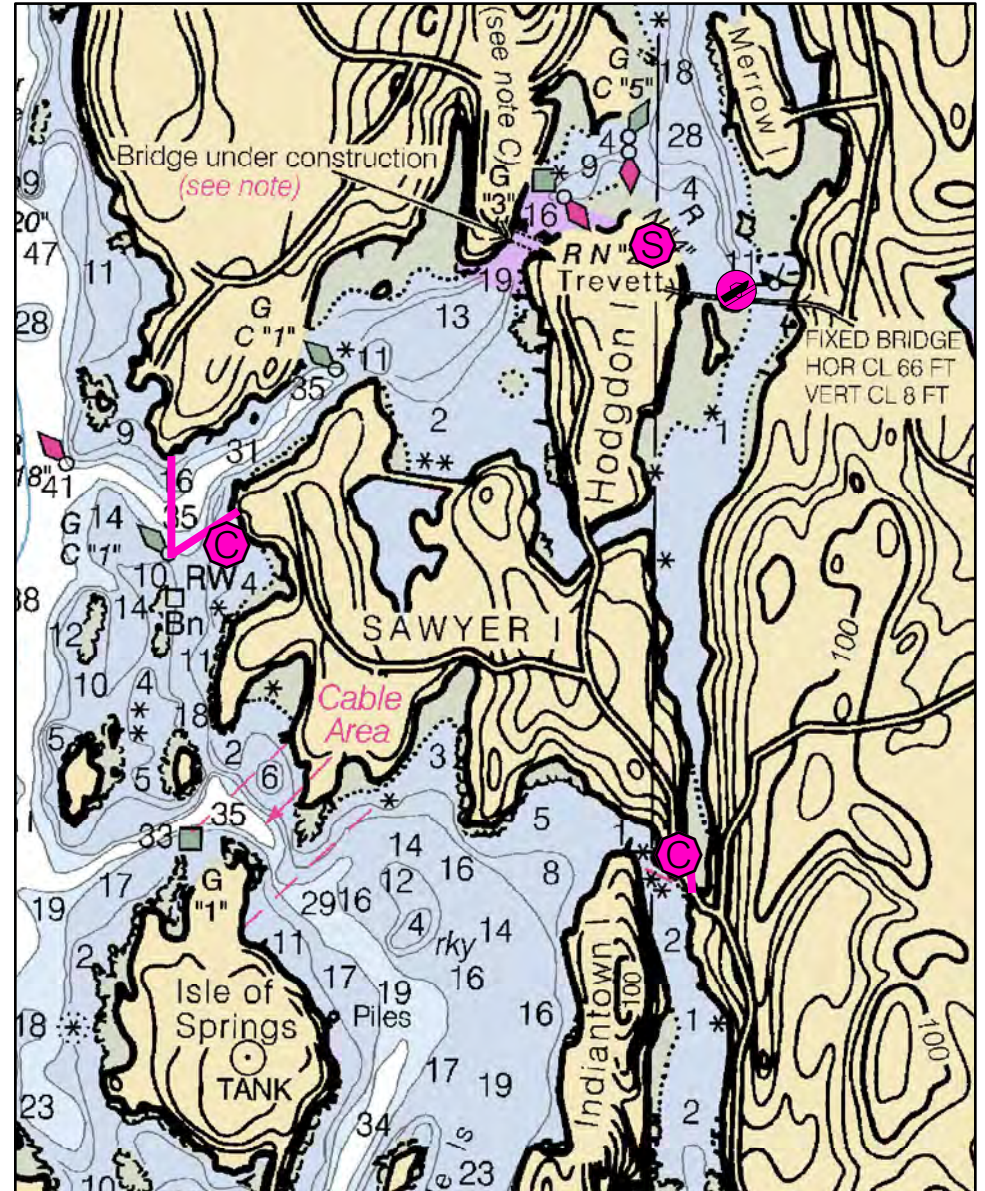
## Back and Cross Rivers Boothbay, ME



Date printed: 9/10/2022 7:51 PM



**ARCHAEOLOGICAL CONFLICTS MAY BE PRESENT - SEE NARRATIVE**



# B-27-1 Back and Cross Rivers

**Town** Boothbay

**Latitude** 43° 52.53' N **Longitude** 69° 41.01' W

**Approx. Tidal Range (feet)** 10

**Max Current (knots)** **Flood** minimal **Ebb**

**Source** Observed

**Port Region** Casco Bay

**NOAA Chart #** 13296\_1

**ESI Map #** 45B, 45A

**EVI Map #** 24

**DeLorme Map # (2019)** 7 C1

## Resources At Risk

**ESI Primary Shoreline Type** Mixed sand and gravel beaches (5)

**ESI Secondary Shoreline Type** Exposed rocky shores (1A)

**Environmental Concerns** Shellfish beds. Two lobster dealers and one lobster pound approx. 1 mile upstream. Mudflats and marine worm habitat upstream in Back River.

**Archaeological Conflicts** No conflict as designed. Deviations from GRS design will require MHPC review. Contact MHPC at (207) 287-2132.

## Strategy Information

**Strategy Purpose** To exclude / divert oil from Back River

**Staging Areas** Knickerkane boat ramp, 333 Barter's Island Road, Boothbay

**Site Access** By water from Knickerkane boat ramp

**Nearest Boat Ramp** Knickerkane boat ramp, 333 Barter's Island Road, Boothbay

**Collection Points** At the cove on the Sawyer Island side of the boom.

## Special Instructions

**Work Assignment** Deploy 150' of boom at southern Sawyer Island Bridge across channel. Deploy 650' section of boom from north western point of Sawyer Island in a southwesterly direction and anchor in the center of the river at Green Can "1". Deploy a second 850' section of boom in a south southeasterly direction from the opposite mainland point and anchor in the center of the river to form an apex configuration with the first section of boom.

## Recommended Equipment / Resources

**Length of Boom (feet)** 1850

**Type of Boom** 12" to 18" containment boom

**Recommended Equipment (Minimum)**  
2 - anchor systems: 35 lb. Danforth or equivalent and line for 3:1 scope plus tag line with buoy  
4 - shoreside connections  
1 - portable skimmer  
2 - workboats with minimum 90 hp  
2 - boat operators  
4 - laborers

Unless otherwise indicated, the boom length given is the distance measured on the chart. Actual length required may vary with conditions.

Last Desktop Validation: 9/13/2020

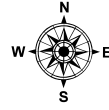
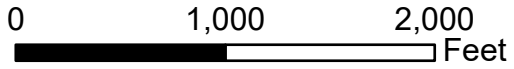
Last Field Visit: 7/20/2004

Last Field Test:

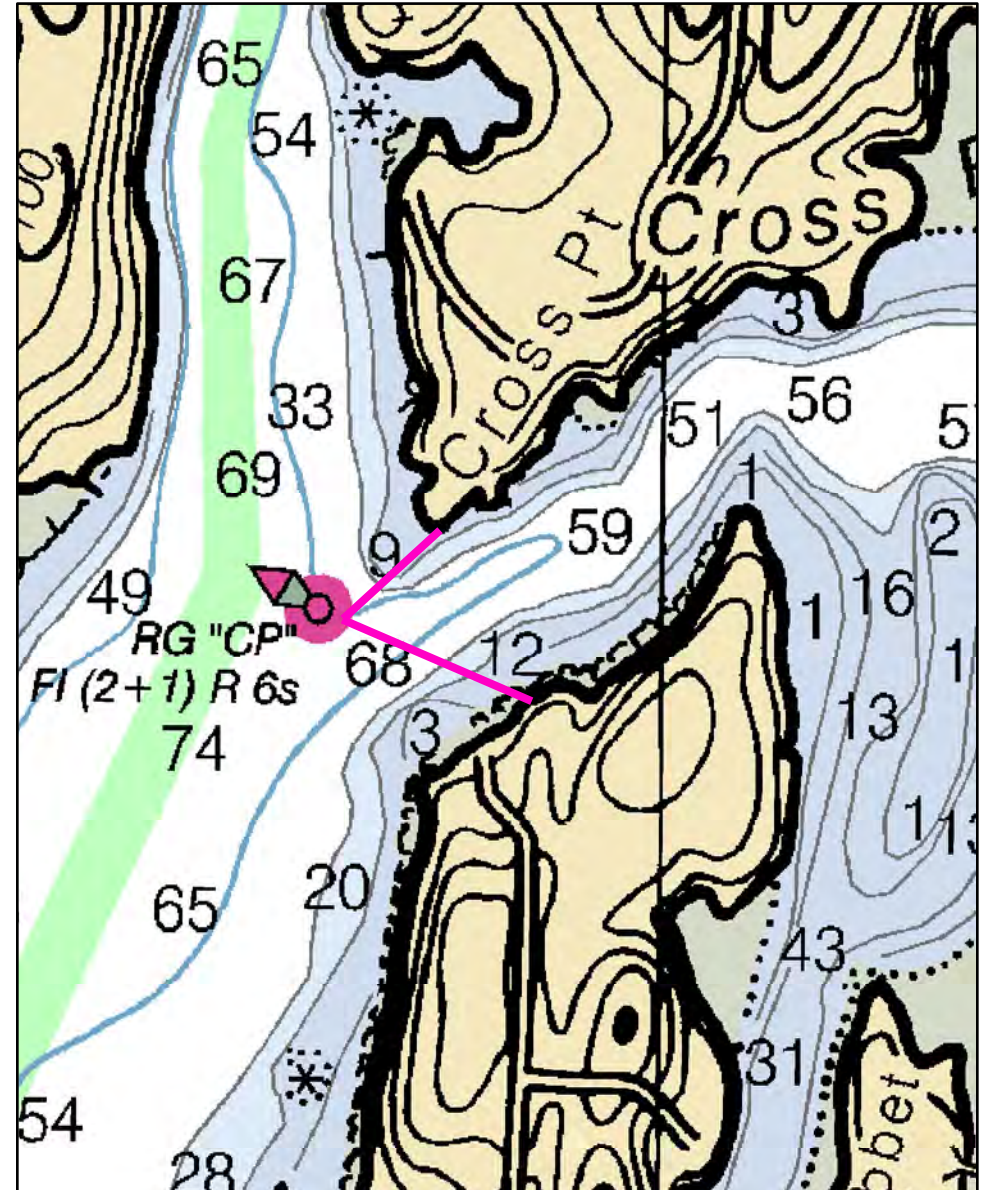
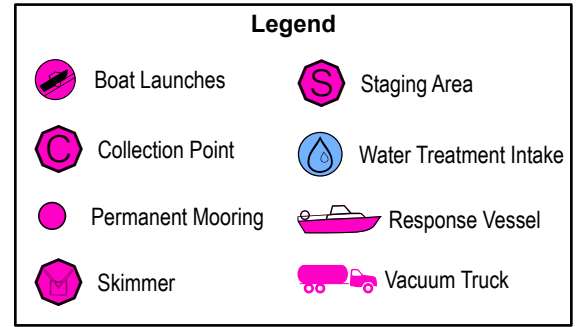
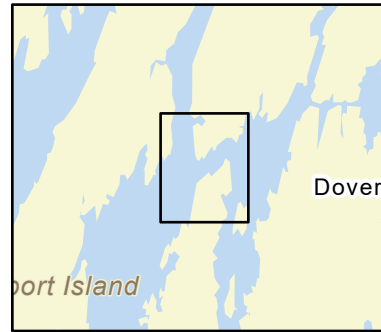


# B-28-1

## Cross River at Sheepscot River Edgecomb / Boothbay, ME



Date printed: 9/10/2022 7:51 PM



# B-28-1 Cross River at Sheepscot River

**Town** Edgecomb / Boothbay

**Latitude** 43° 55.20' N **Longitude** 69° 40.33' W

**Approx. Tidal Range (feet)** 10

**Max Current (knots)** **Flood** <1 knot **Ebb**

**Source** Observed

**Port Region** Casco Bay

**NOAA Chart #** 13296\_1

**ESI Map #** 39D

**EVI Map #** 24

**DeLorme Map # (2019)** 7 B1

## Resources At Risk

**ESI Primary Shoreline Type** Exposed wave-cut platforms in bedrock, mud, or clay (2A)

**ESI Secondary Shoreline Type** Mixed sand and gravel beaches (5)

**Environmental Concerns** Shellfish beds. Marine worm habitat. Diadromous fish and elver runs in Cross River.

**Archaeological Conflicts** No conflict as designed. Deviations from GRS design will require MHPC review. Contact MHPC at (207) 287-2132.

## Strategy Information

**Strategy Purpose** To exclude oil from Cross River

**Staging Areas** Knickerkane boat ramp, 333 Barter's Island Road, Boothbay

**Site Access** By water from Knickerkane boat ramp

**Nearest Boat Ramp** Knickerkane boat ramp, 333 Barter's Island Road, Boothbay

**Collection Points** N/A

## Special Instructions

**Work Assignment** Deploy 600' of containment boom from Cross Point to vicinity of Red Gong "CP". Deploy a second leg of 1,000' of containment boom from Barter's Island to vicinity of Red Gong "CP".

## Recommended Equipment / Resources

**Length of Boom (feet)** 1600

**Type of Boom** Harbor Boom

**Recommended Equipment (Minimum)**  
1 - anchor systems: 35 lb. Danforth or equivalent and line for 3:1 scope plus tag line with buoy  
2 - shoreside connections  
2 - workboats with minimum 90 hp  
2 - boat operators  
4 - laborers

Unless otherwise indicated, the boom length given is the distance measured on the chart. Actual length required may vary with conditions.

Last Desktop Validation: 9/13/2020

Last Field Visit: 7/20/2004

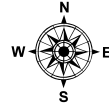
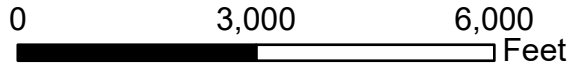
Last Field Test:



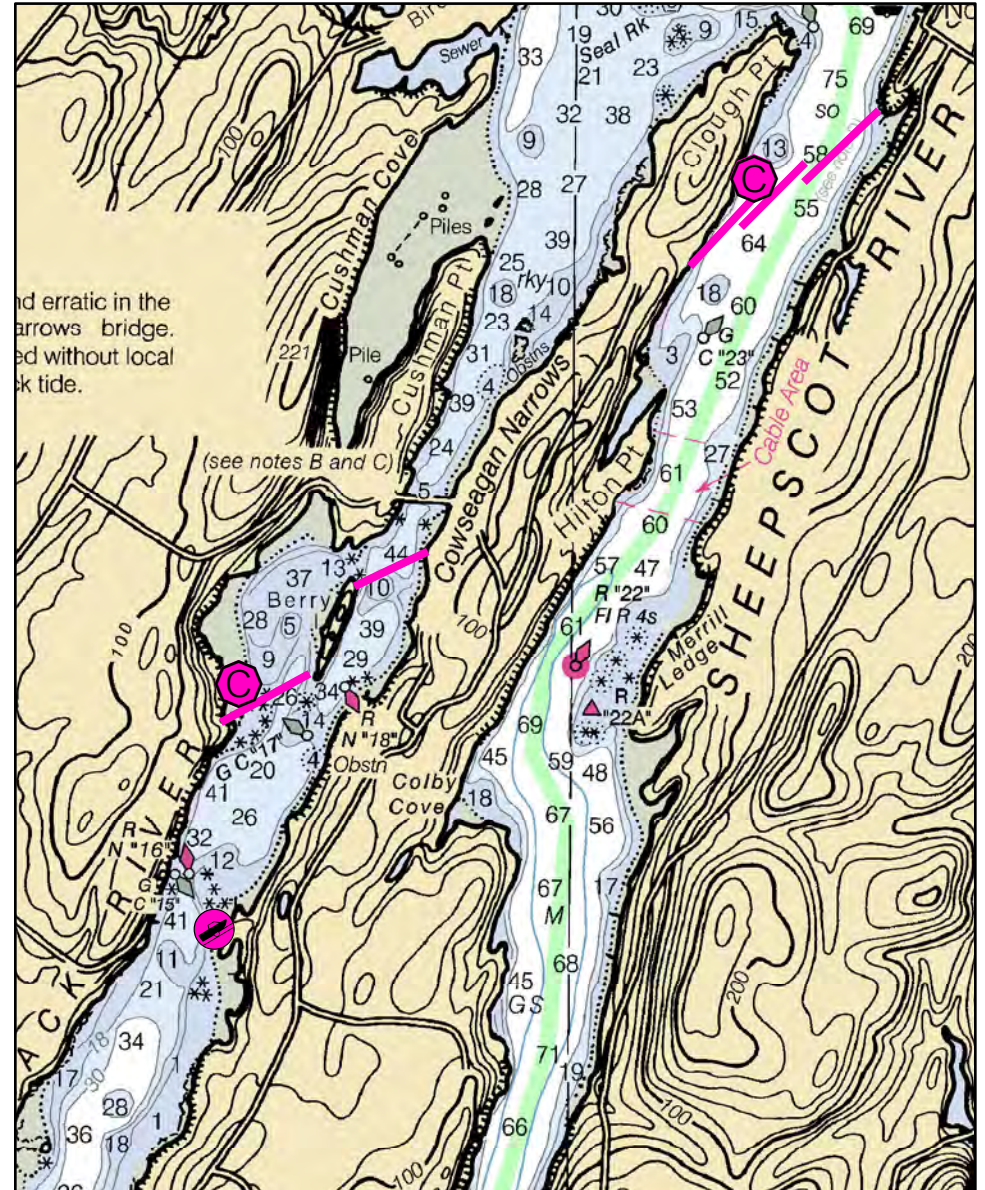
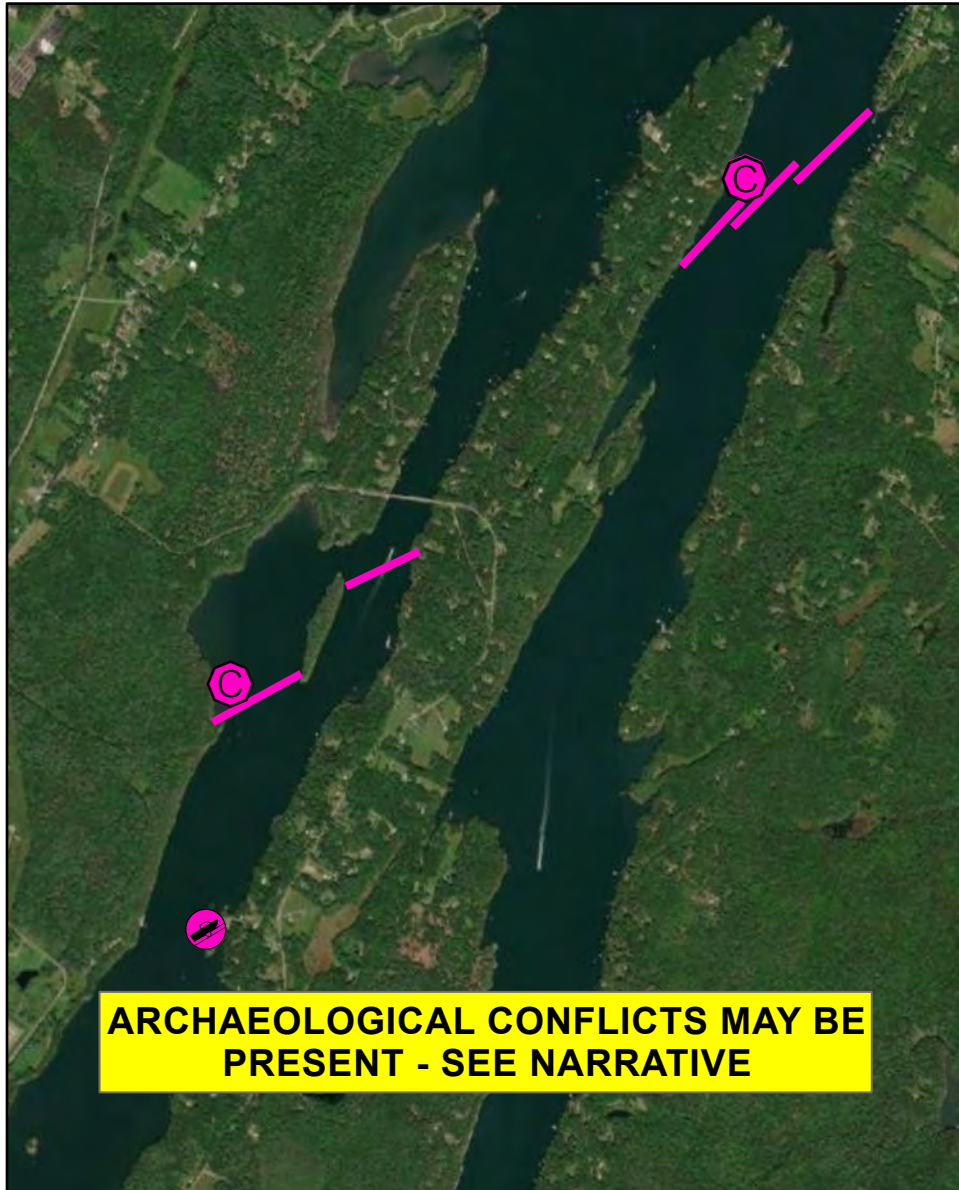
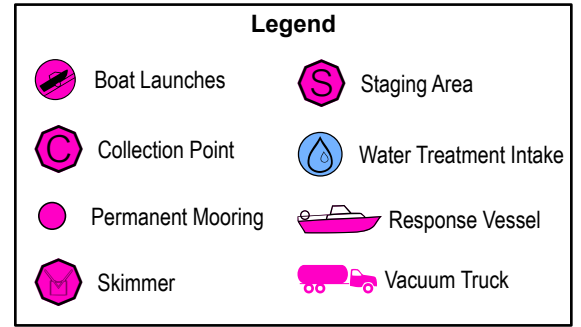
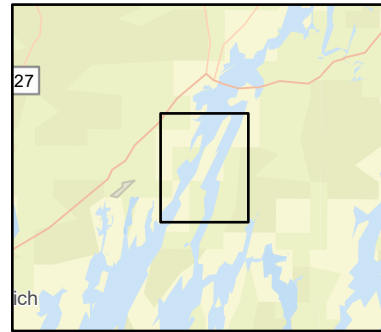
# B-29-1

North Edgecomb / Cushman Point

Wiscasset / Westport / Edgecomb, ME



Date printed: 9/10/2022 7:51 PM





# B-29-1 North Edgecomb / Cushman Pt.

**Town** Wiscasset / Westport / Edgecomb

**Port Region** Casco Bay

**Latitude** 43° 59.03' N **Longitude** 69° 39.50' W

**NOAA Chart #** 13293\_1

**Approx. Tidal Range (feet)** 10

**ESI Map #** 39D

**Max Current (knots)** **Flood** 1.6 **Ebb**

**EVI Map #** 32

**Source** Maine Yankee (at Cushman Pt)

**DeLorme Map # (2019)** 7 B1

## Resources At Risk

**ESI Primary Shoreline Type** Vegetated low banks (9B)

**ESI Secondary Shoreline Type** Sheltered tidal flats (7)

**Environmental Concerns** Primary objective is to prevent oil from moving further up or down river to more sensitive areas.

**Archaeological Conflicts** No conflict as designed. Deviations from GRS design will require MHPC review. Contact MHPC at (207) 287-2132.

## Strategy Information

**Strategy Purpose** To prevent oil from moving further upriver or downriver

**Staging Areas** Wright Landing Municipal Boat Launch, Ferry Road, Westport Island or Wiscasset Yacht Club, 2 Water Street, Wiscasset

**Site Access** By water from Westport Island or Wiscasset

**Nearest Boat Ramp** Wright Landing Municipal boat launch, Ferry Road, Westport Island or Wiscasset Yacht Club, 2 Water Street, Wiscasset

**Collection Points** Westport, Wiscasset, North Edgecomb shores

## Special Instructions

**Work Assignment** Deploy three 1000' sections of harbor boom from Clough Pt. on Westport Island to the North Edgecomb shore. If threat is from upstream, deploy 1100 feet of boom from Wiscasset side to Berry Island, and 900 feet of harbor boom from Berry Island to Westport Island to trap oil into cove and prevent it from moving downstream.

## Recommended Equipment / Resources

**Length of Boom (feet)** 2000 - 3000

**Type of Boom** 12" to 18" containment boom

### Recommended Equipment (Minimum)

Threat from upstream:

- 4 - shoreside connections
- 1 - portable skimmer
- 2 - workboats with minimum 90 hp
- 2 - boat operators
- 4 - laborers

Threat from downstream:

- 4 - anchor systems: 35 lb. Danforth or equivalent and line for 3:1 scope plus tag line with buoy
- 2 - shoreside connections
- 1 - portable skimmer
- 2 - workboats with minimum 90 hp
- 2 - boat operators
- 4 - 6 laborers

Unless otherwise indicated, the boom length given is the distance measured on the chart. Actual length required may vary with conditions.

Last Desktop Validation: 9/13/2020

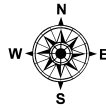
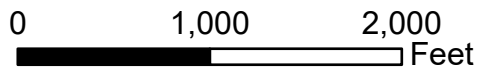
Last Field Visit: 7/20/2004

Last Field Test:

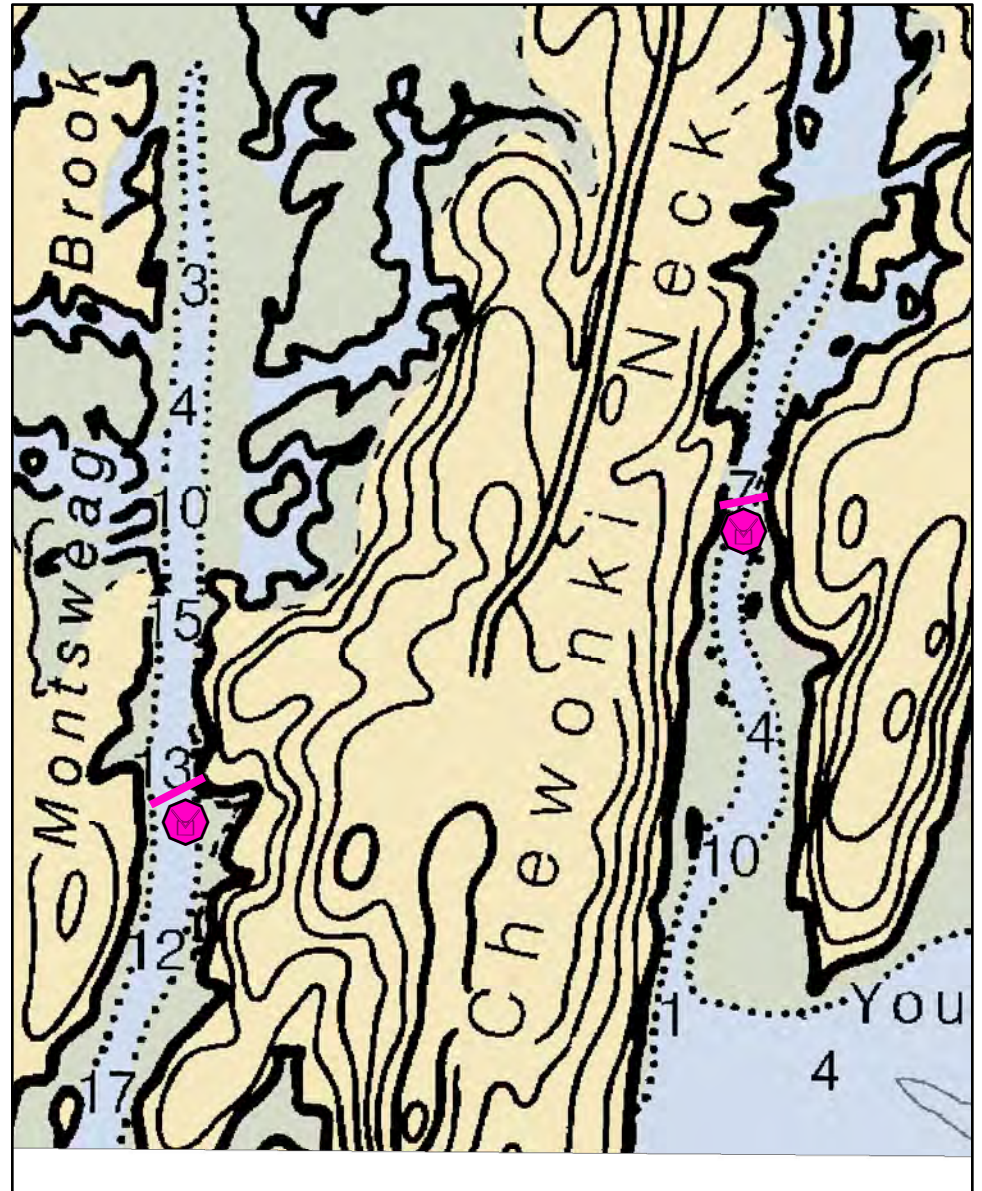
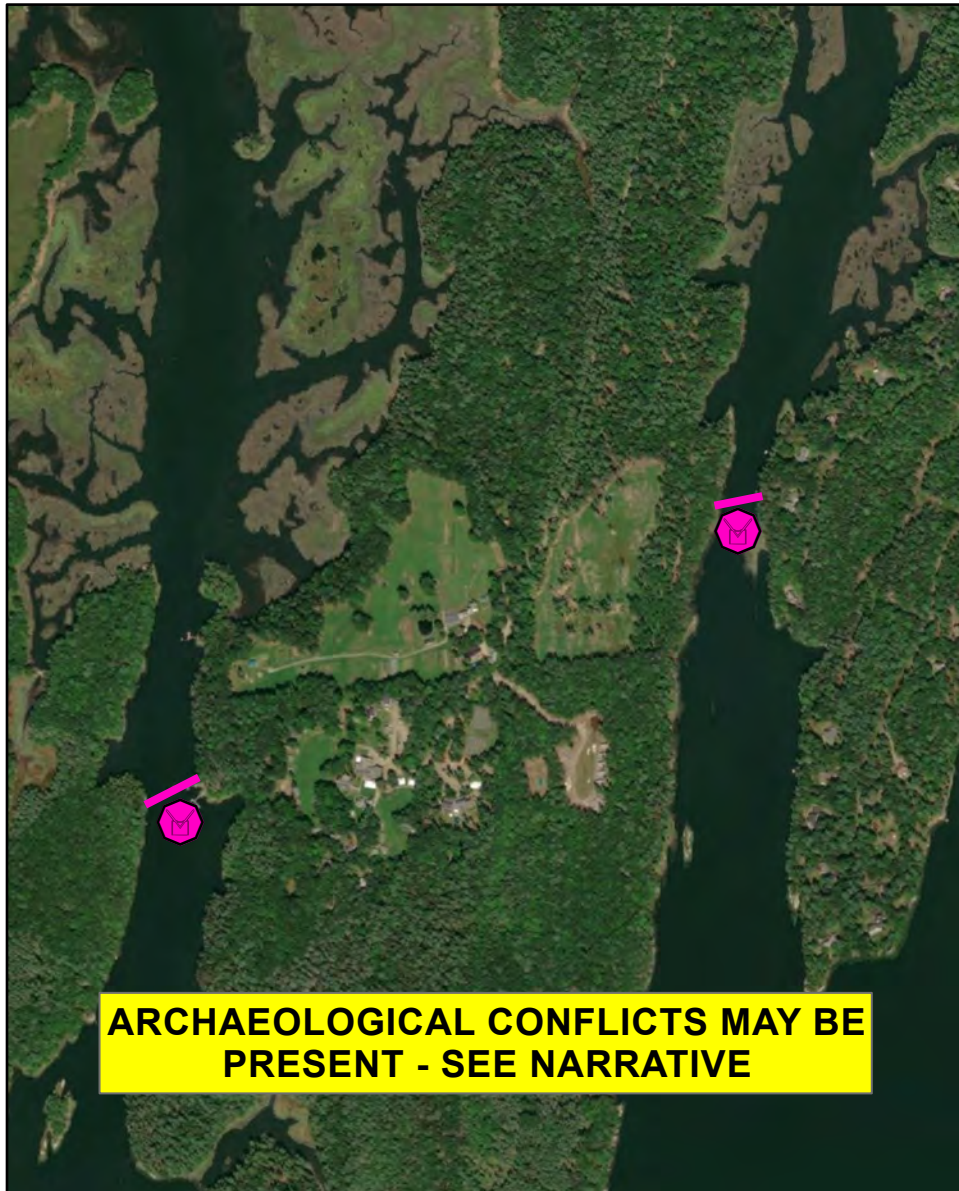
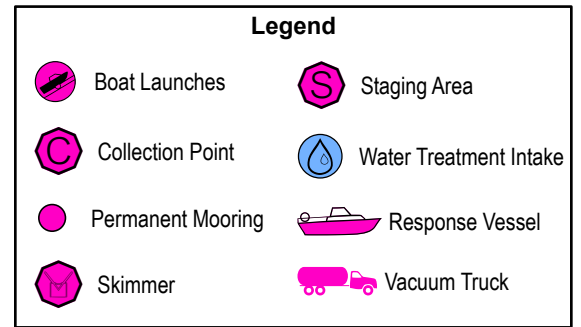
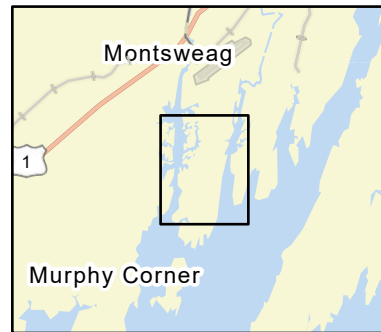


# B-30-1

## Chewonki Nick / Montsweag Bay Wiscasset, ME



Date printed: 9/13/2022 8:33 AM



# B-30-1 Chewonki Neck / Montsweag Bay

**Town** Wiscasset

**Latitude** 43° 56.47' N **Longitude** 69° 42.70' W

**Approx. Tidal Range (feet)** 9

**Max Current (knots)** **Flood** **Ebb**

**Source**

**Port Region** Casco Bay

**NOAA Chart #** 13293\_1

**ESI Map #** 40C, 39D

**EVI Map #** 32, 24

**DeLorme Map # (2019)** 7 B1

## Resources At Risk

**ESI Primary Shoreline Type** Vegetated low banks (9B)

**ESI Secondary Shoreline Type** Sheltered tidal flats (7)

**Environmental Concerns** Extensive mudflats, marshes, shellfish beds, marine worm areas, horseshoe crabs and diadromous fish runs. Montsweag Brook is first priority.

**Archaeological Conflicts** No conflict as designed. Deviations from GRS design will require MHPC review. Contact MHPC at (207) 287-2132.

## Strategy Information

**Strategy Purpose** To divert oil from upper Montsweag Brook and Chewonki Creek marshes and mudflats

**Staging Areas** By boat or possibly from Chewonki Foundation property at 485 Chewonki Neck Road, Wiscasset and 51 or 61 Hemlock Road (for Chewonki Creek), Wiscasset if not winter conditions.

**Site Access** From staging areas above or by boat from Wright Landing boat launch on Westport Island

**Nearest Boat Ramp** Wright Landing boat launch, 12 Palmer Road, Wiscasset

**Collection Points** Adjacent to docks on Montsweag Brook and Chewonki Creek with on water skimmer

## Special Instructions

**Work Assignment** Primary: Deploy 350 feet of boom within channel of Montsweag Brook from Chewonki Foundation dock across to western shore.  
Secondary: Deploy 250 feet of boom across channel of Chewonki Creek.

## Recommended Equipment / Resources

**Length of Boom (feet)** 600

**Type of Boom** 12" to 18" containment boom

**Recommended Equipment (Minimum)** Primary (Montsweag Brook):

2 - shoreside connections  
1 - portable skimmer  
1 - shallow draft workboat  
1 - boat operators  
2 - laborers

Secondary (Chewonki Creek):

2 - shoreside connections  
1 - portable skimmer  
1 - shallow draft workboat  
1 - boat operators  
2 - laborers

Unless otherwise indicated, the boom length given is the distance measured on the chart. Actual length required may vary with conditions.

Last Desktop Validation: 9/13/2020

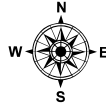
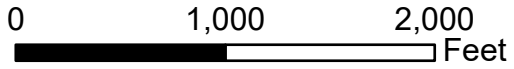
Last Field Visit 10/17/2005

Last Field Test:

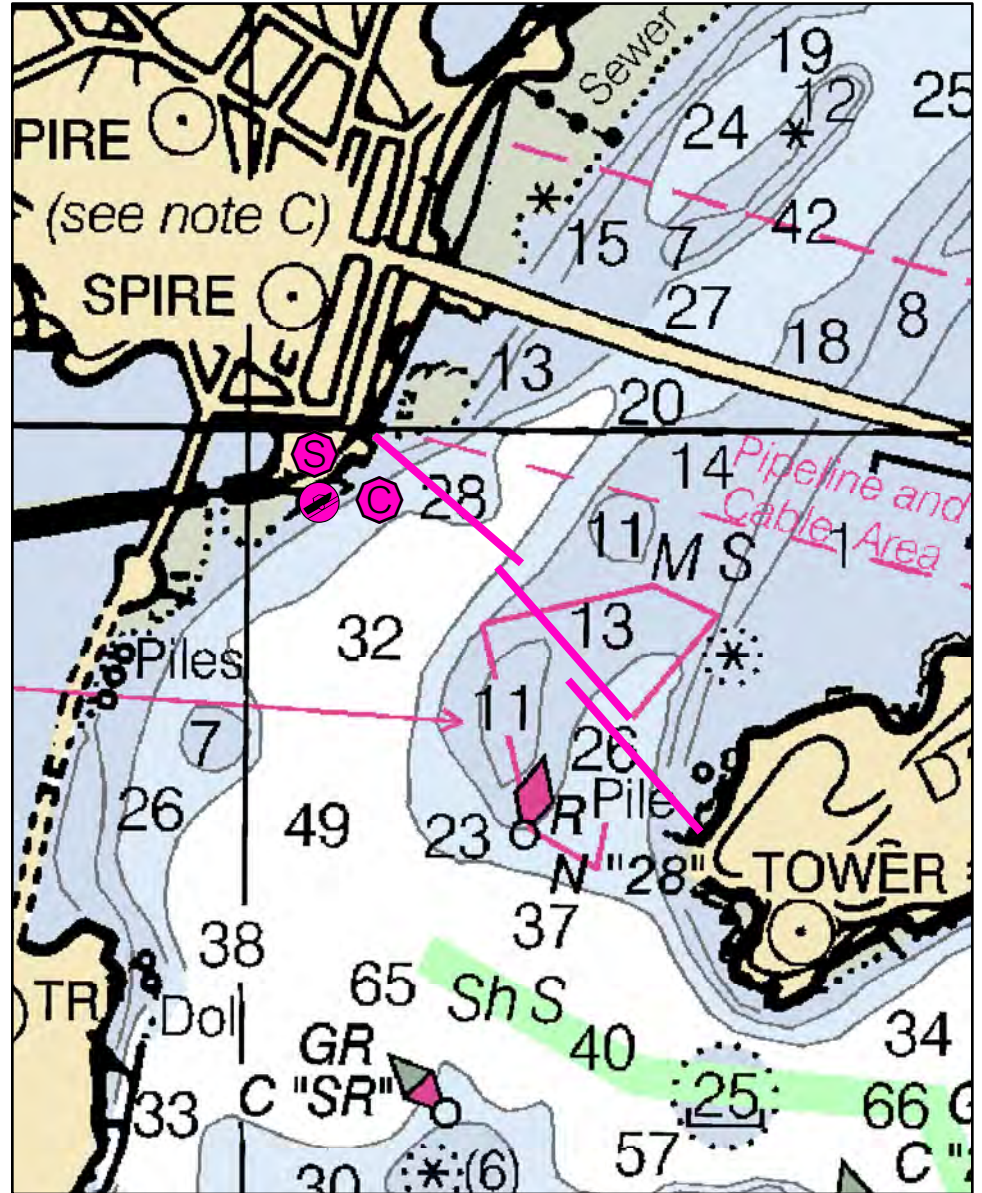
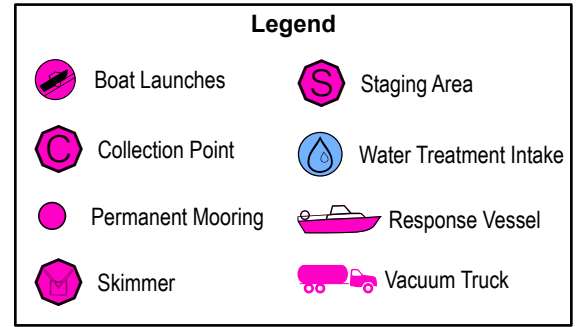
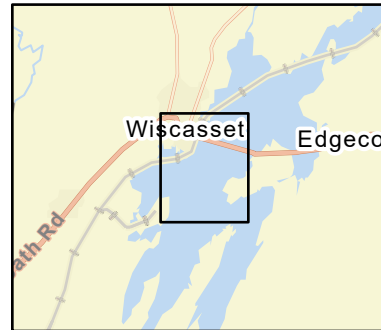


# B-31-1

## Sheepscoot River, Wiscasset Wiscasset / Edgecomb, ME



Date printed: 9/10/2022 7:51 PM



# B-31-1 Sheepscot River, Wiscasset

**Town** Wiscasset / Edgecomb

**Port Region** Casco Bay

**Latitude** 44° 1.02' N **Longitude** 69° 39.56' W

**NOAA Chart #** 13293\_1

**Approx. Tidal Range (feet)** 9

**ESI Map #** 39B, 39D

**Max Current (knots)** **Flood** 1.2 **Ebb**

**EVI Map #** 32

**Source** Measured

**DeLorme Map # (2019)** 7 A1

## Resources At Risk

**ESI Primary Shoreline Type** Sheltered riprap (8C)

**ESI Secondary Shoreline Type** Vegetated low banks (9B)

**Environmental Concerns** Shorebird and waterfowl areas, tidal flats, shellfish beds and marine worm habitat upriver. Diadromous fish runs, horseshoe crabs

**Archaeological Conflicts** Beware of inter- and subtidal wrecks in the area near the collection point and northwest boom anchoring location. Deviations from GRS design will require MHPC review. Contact MHPC at (207) 287-2132.

## Strategy Information

**Strategy Purpose** To divert oil from moving upstream. If spill is from Wiscasset, reverse the cascade and run from Route 1 bridge on Edgecomb side to Wiscasset boat ramp.

**Staging Areas** Wiscasset Town Landing, Water Street, Wiscasset

**Site Access** Wiscasset Town Landing, Water Street, Wiscasset

**Nearest Boat Ramp** Wiscasset Town Landing, Water Street, Wiscasset

**Collection Points** Wiscasset Boat Ramp & Davis Island Cove south of Route 1 bridge.

**Special Instructions** Local Fire Department, lots of help in a oil spill response.

**Work Assignment** For threat from downstream, deploy three 900 foot sections of containment boom across the river from Wiscasset Town Landing to southern end of Davis Island.  
For threat from upstream, reverse cascade and run from Route 1 bridge on Edgecomb side to Wiscasset Town Landing.

## Recommended Equipment / Resources

**Length of Boom (feet)** 2700

**Type of Boom** 12" to 18" containment boom

**Recommended Equipment (Minimum)**  
4 - anchor systems: 35 lb. Danforth or equivalent and line for 3:1 scope plus tag line with buoy  
2 - shoreside connections  
2 - workboats with minimum 90 hp  
2 - boat operators  
4 - laborers

Unless otherwise indicated, the boom length given is the distance measured on the chart. Actual length required may vary with conditions.

Last Desktop Validation: 9/13/2020

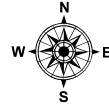
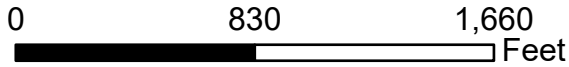
Last Field Visit 7/20/2004

Last Field Test:

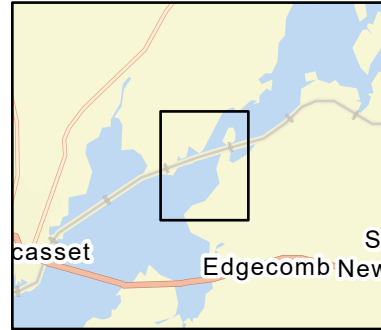


# B-32-1

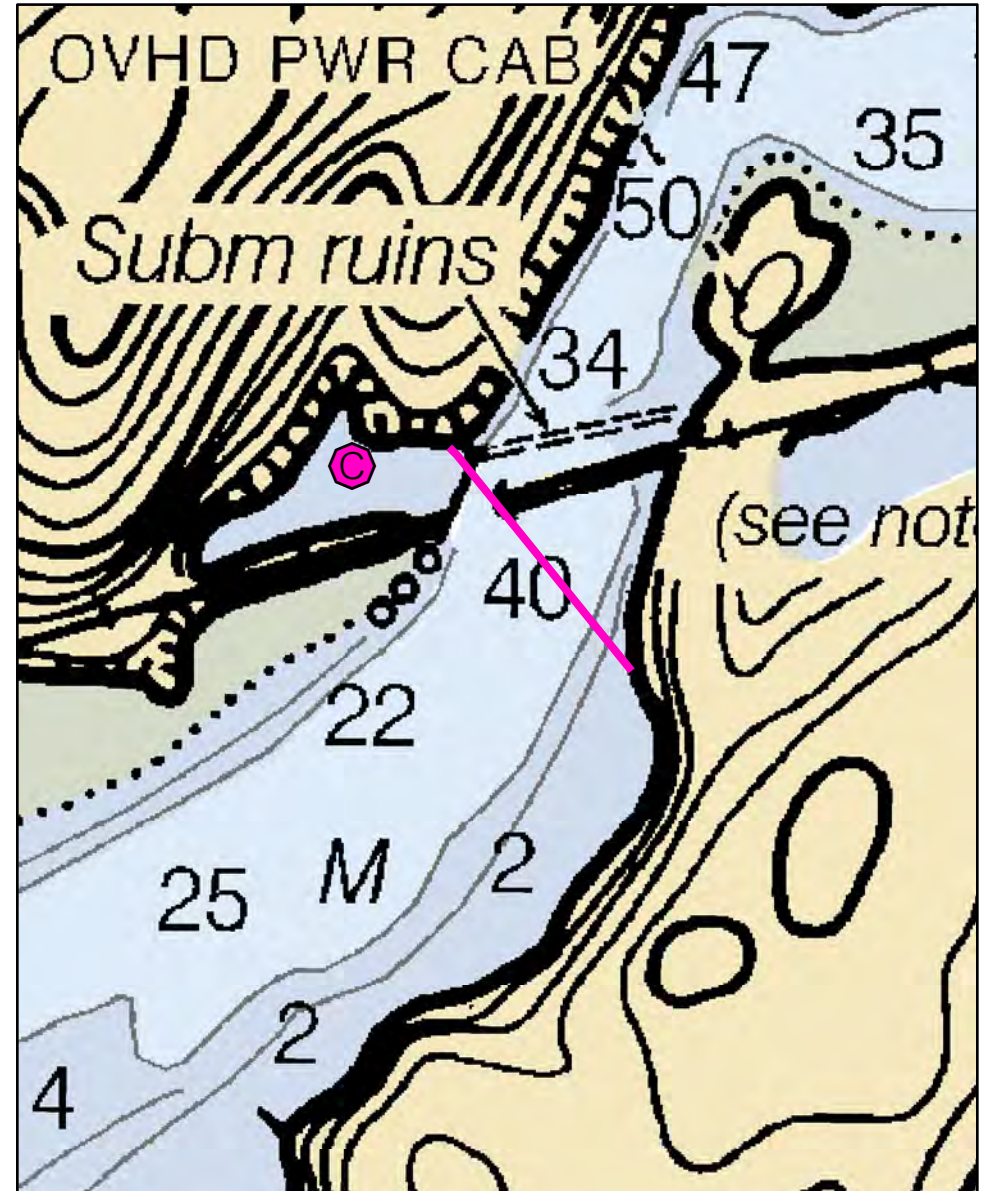
## Upper Sheepscot River / Marsh River Newcastle, ME



Date printed: 9/10/2022 7:51 PM



Legend			
	Boat Launches		Staging Area
	Collection Point		Water Treatment Intake
	Permanent Mooring		Response Vessel
	Skimmer		Vacuum Truck



# B-32-1 Upper Sheepscot / Marsh River

**Town** Newcastle

**Latitude** 44° 00.87' N **Longitude** 69° 38.41' W

**Approx. Tidal Range (feet)** 9

**Max Current (knots)** **Flood** <0.7 **Ebb**

**Source** Measured

**Port Region** Casco Bay

**NOAA Chart #** 13293\_1

**ESI Map #** 39B

**EVI Map #** 33, 32

**DeLorme Map # (2019)** 7 A2

## Resources At Risk

**ESI Primary Shoreline Type** Vegetated low banks (9B)

**ESI Secondary Shoreline Type** Sheltered tidal flats (7)

**Environmental Concerns** Exclude oil from upstream. Mudflats, saltmarsh, marine worms, shorebird and waterfowl areas, shellfish beds, diadromous fish and elver runs located upstream.

**Archaeological Conflicts** Keep northwest boom shore anchor at or near wrack line. Deviations from GRS design will require MHPC review. Contact MHPC at (207) 287-2132.

## Strategy Information

**Strategy Purpose** Secondary to B-36-1. To prevent oil from moving upriver and entering Marsh River.

**Staging Areas** Wiscasset Town Landing, Water Street, Wiscasset

**Site Access** By water from Wiscasset

**Nearest Boat Ramp** Wiscasset Town Landing, Water Street, Wiscasset

**Collection Points** NW of railroad bridge; boat most likely as inland accessibility is questionable.

## Special Instructions

**Work Assignment** Deploy 1000' of harbor boom across Sheepscot River at railroad bridge to strand oil onshore northwest of bridge.

## Recommended Equipment / Resources

**Length of Boom (feet)** 1000

**Type of Boom** 12" to 18" containment boom

**Recommended Equipment (Minimum)**  
1 - anchor systems: 35 lb. Danforth or equivalent and line for 3:1 scope plus tag line with buoy  
2 - shoreside connections  
2 - workboats with minimum 90 hp  
2 - boat operators  
4 - laborers

Unless otherwise indicated, the boom length given is the distance measured on the chart. Actual length required may vary with conditions.

Last Desktop Validation: 9/13/2020

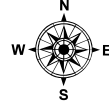
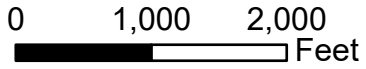
Last Field Visit: 7/20/2004

Last Field Test:

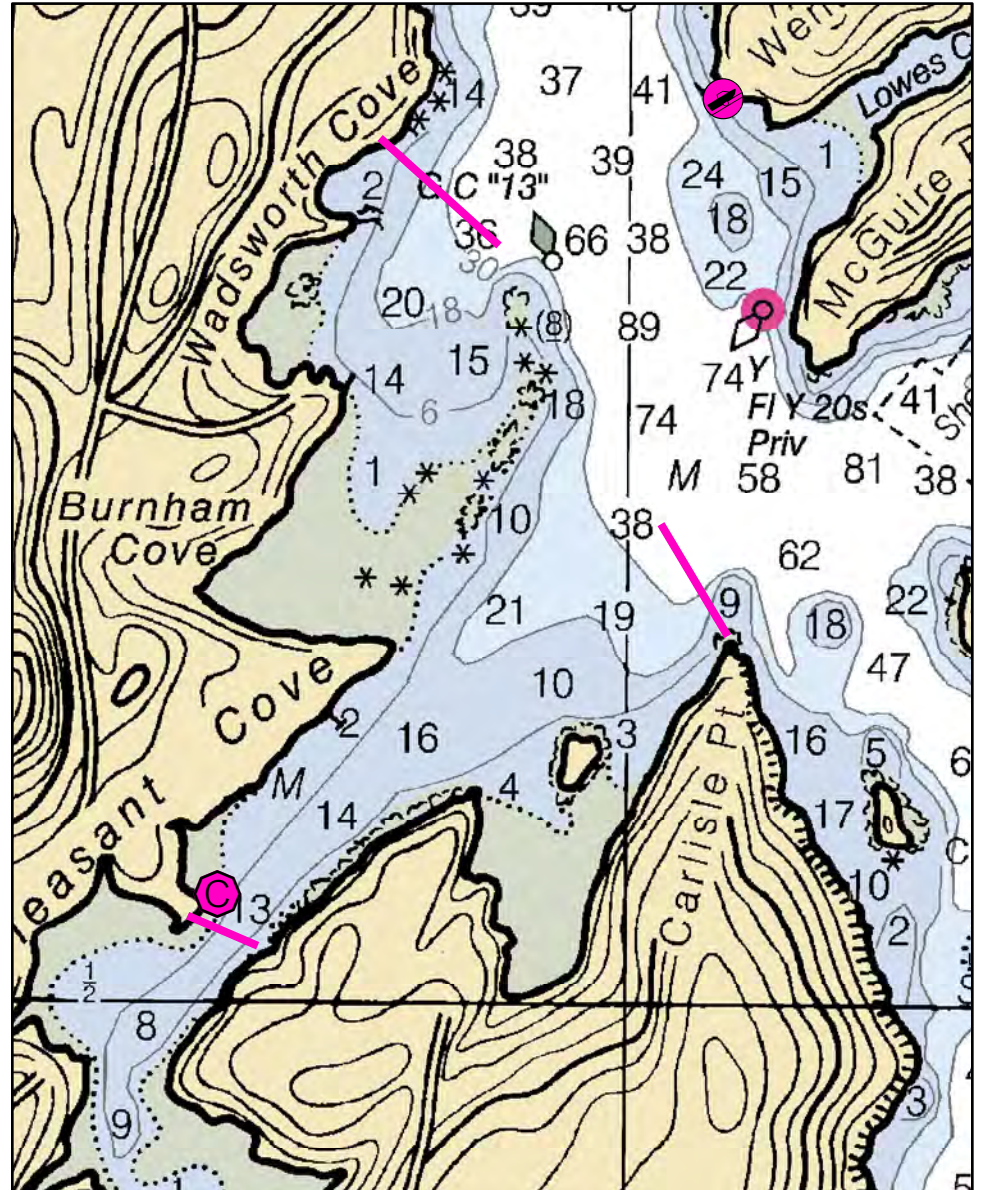

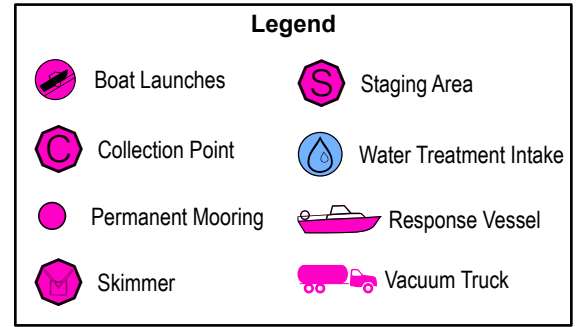
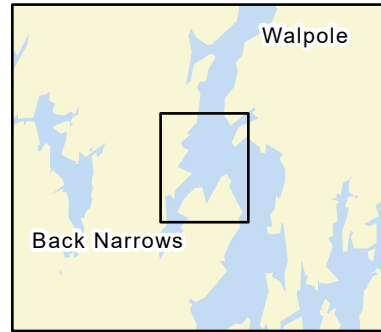


# B-33-1

## Pleasant Cove, Damariscotta River Boothbay, ME



Date printed: 9/10/2022 7:51 PM



# B-33-1 Pleasant Cove, Damariscotta River

<b>Town</b>	Boothbay	<b>Port Region</b>	Casco Bay
<b>Latitude</b>	43° 55.83' N	<b>Longitude</b>	69° 35.11' W
<b>Approx. Tidal Range (feet)</b>	10	<b>NOAA Chart #</b>	13293_1
<b>Max Current (knots)</b>	<b>Flood</b>	<b>ESI Map #</b>	39C
	<b>Ebb</b> 1.1	<b>EVI Map #</b>	25
<b>Source</b>	Measured	<b>DeLorme Map # (2019)</b>	7 B2

## Resources At Risk

**ESI Primary Shoreline Type** Vegetated low banks (9B)  
**ESI Secondary Shoreline Type** Mixed sand and gravel beaches (5)

**Environmental Concerns** Mudflats, shellfish beds, marine worm habitat, horseshoe crabs. NW tip of Pleasant Cove is seal haul-out area

**Archaeological Conflicts** Utilize disturbed areas on shore for northern Wadsworth Cove boom anchoring (northern boom). Deviations from GRS design will require MHPC review. Contact MHPC at (207) 287-2132.

## Strategy Information

**Strategy Purpose** To divert oil from upper Pleasant Cove

**Staging Areas** University of Maine Darling Marine Center, 193 Clarks Cove Road, Walpole (207-563-8144) or Linekin Bay boat ramp (part-tide), Murray Hill Road, East Boothbay

**Site Access** By water from University of Maine Darling Marine Center, 193 Clarks Cove Road, Walpole (207-563-8144), Linekin Bay ramp or if deploying up in channel, possibly from 19 Pleasant Point Drive, Boothbay (west side) and 69 Bryers Circle, Boothbay (east side)

**Nearest Boat Ramp** University of Maine Darling Marine Center, 193 Clarks Cove Road, Walpole (207-563-8144) or Linekin Bay boat ramp (part-tide), Murray Hill Road, East Boothbay, approx. 4.5 miles

**Collection Points** In upper Pleasant Cove, possibly from 19 Pleasant Point Drive, Boothbay

## Special Instructions

**Work Assignment** If available, deploy up to 1000 feet of deflection boom to each side of cove. Current tends to run parallel to mouth of cove. If resources not available, deploy 500 feet of containment boom across the channel in Pleasant Cove.

## Recommended Equipment / Resources

**Length of Boom (feet)** 500 - 2500 **Type of Boom** 12" to 18" containment boom

<b>Recommended Equipment (Minimum)</b>	<b>Deflection:</b>	<b>Upper Cove:</b>
	2 - anchor systems: 35 lb. Danforth or equivalent and line for 3:1 scope plus tag line with buoy	2 - shoreside connections
	2 - shoreside connections	1 - shallow draft workboat
	2 - workboats with minimum 90 hp	1 - boat operators
	2 - boat operators	2 - laborers
	4 - laborers	

Unless otherwise indicated, the boom length given is the distance measured on the chart. Actual length required may vary with conditions.

Last Desktop Validation: 9/13/2020

Last Field Visit: 7/24/2006

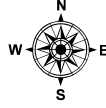
Last Field Test:



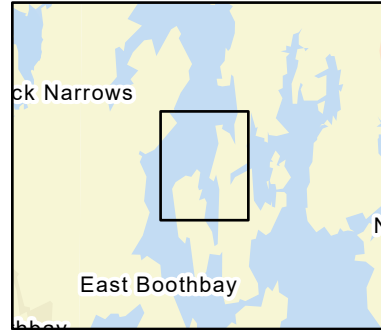
# B-34-1

## Seal Cove, Damariscotta River South Bristol, ME

0 1,000 2,000  
Feet

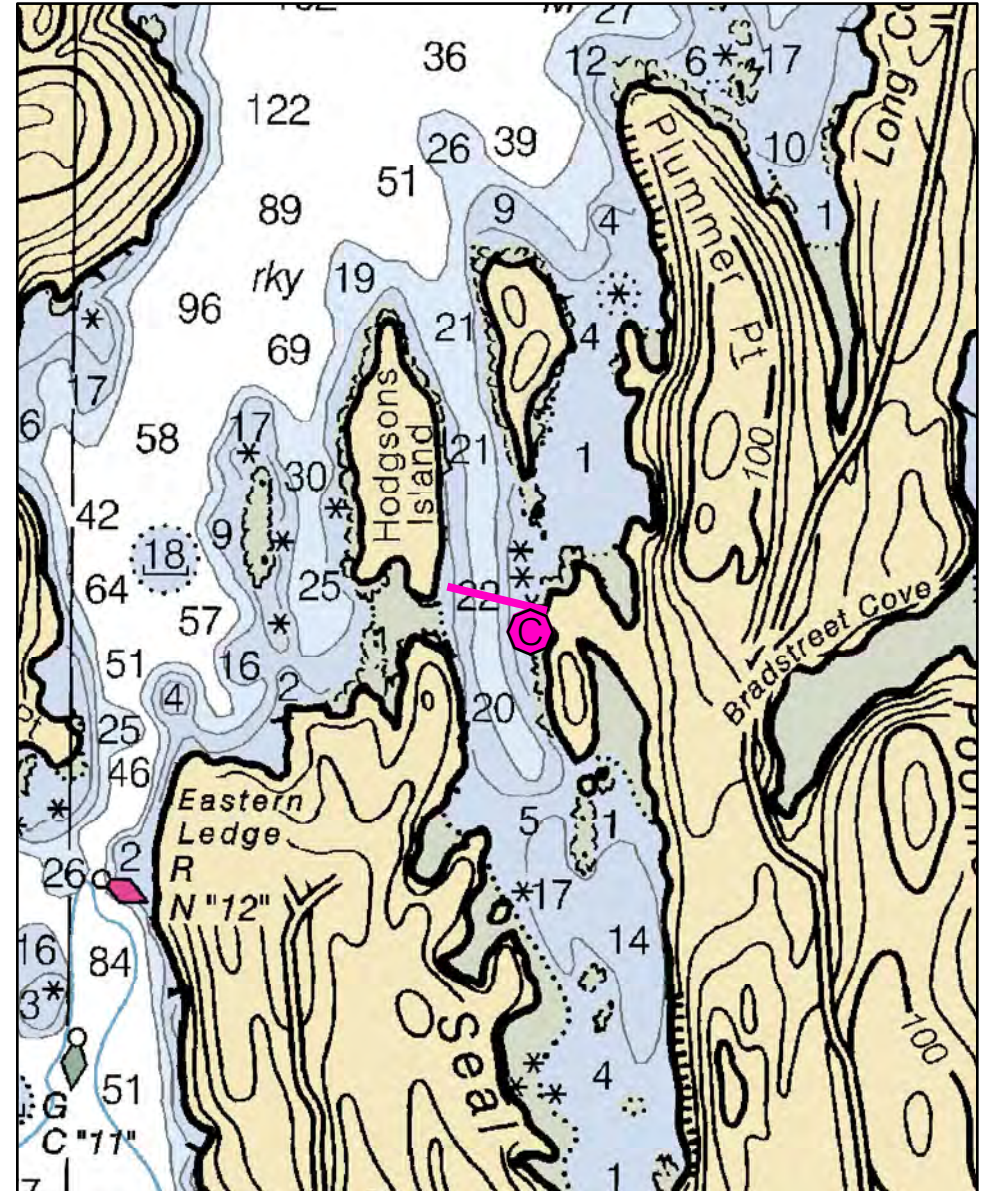



Date printed: 9/10/2022 7:51 PM



**Legend**

	Boat Launches		Staging Area
	Collection Point		Water Treatment Intake
	Permanent Mooring		Response Vessel
	Skimmer		Vacuum Truck



# B-34-1 Seal Cove, Damariscotta River

**Town** South Bristol

**Latitude** 43° 53.68' N **Longitude** 69° 34.29' W

**Approx. Tidal Range (feet)** 10

**Max Current (knots)** **Flood** **Ebb** minimal

**Source** Measured

**Port Region** Casco Bay

**NOAA Chart #** 13293\_1

**ESI Map #** 45A, 39C

**EVI Map #** 25

**DeLorme Map # (2019)** 7 C3

## Resources At Risk

**ESI Primary Shoreline Type** Exposed wave-cut platforms in bedrock, mud, or clay (2A)

**ESI Secondary Shoreline Type** Vegetated low banks (9B)

**Environmental Concerns** Eelgrass, marine worm habitat. Shellfish bed.

**Archaeological Conflicts** No conflict as designed. Deviations from GRS design will require MHPC review. Contact MHPC at (207) 287-2132.

## Strategy Information

**Strategy Purpose** To divert oil from Seal Cove

**Staging Areas** Linekin Bay boat ramp (part-tide), Murray Hill Road, East Boothbay

**Site Access** Linekin Bay boat ramp. Private dock on east side of cove at boom anchorage point, Swanns Way in South Bristol.

**Nearest Boat Ramp** Linekin Bay boat ramp (part-tide), Murray Hill Road, East Boothbay

**Collection Points** Possibly from vicinity of private dock at boom anchorage point, Swanns Way in South Bristol

**Special Instructions** Lesser priority than others in vicinity if resources are limited

**Work Assignment** If resources available, deploy 700' of harbor boom across entrance to Seal Cove.

## Recommended Equipment / Resources

**Length of Boom (feet)** 700

**Type of Boom** 12" to 18" containment boom

**Recommended Equipment (Minimum)**  
2 - shoreside connections  
1 - workboats with minimum 90 hp  
1 - boat operators  
2 - laborers

Unless otherwise indicated, the boom length given is the distance measured on the chart. Actual length required may vary with conditions.

Last Desktop Validation: 9/13/2020

Last Field Visit 10/17/2005

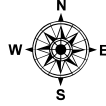
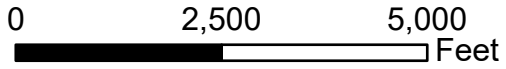
Last Field Test:



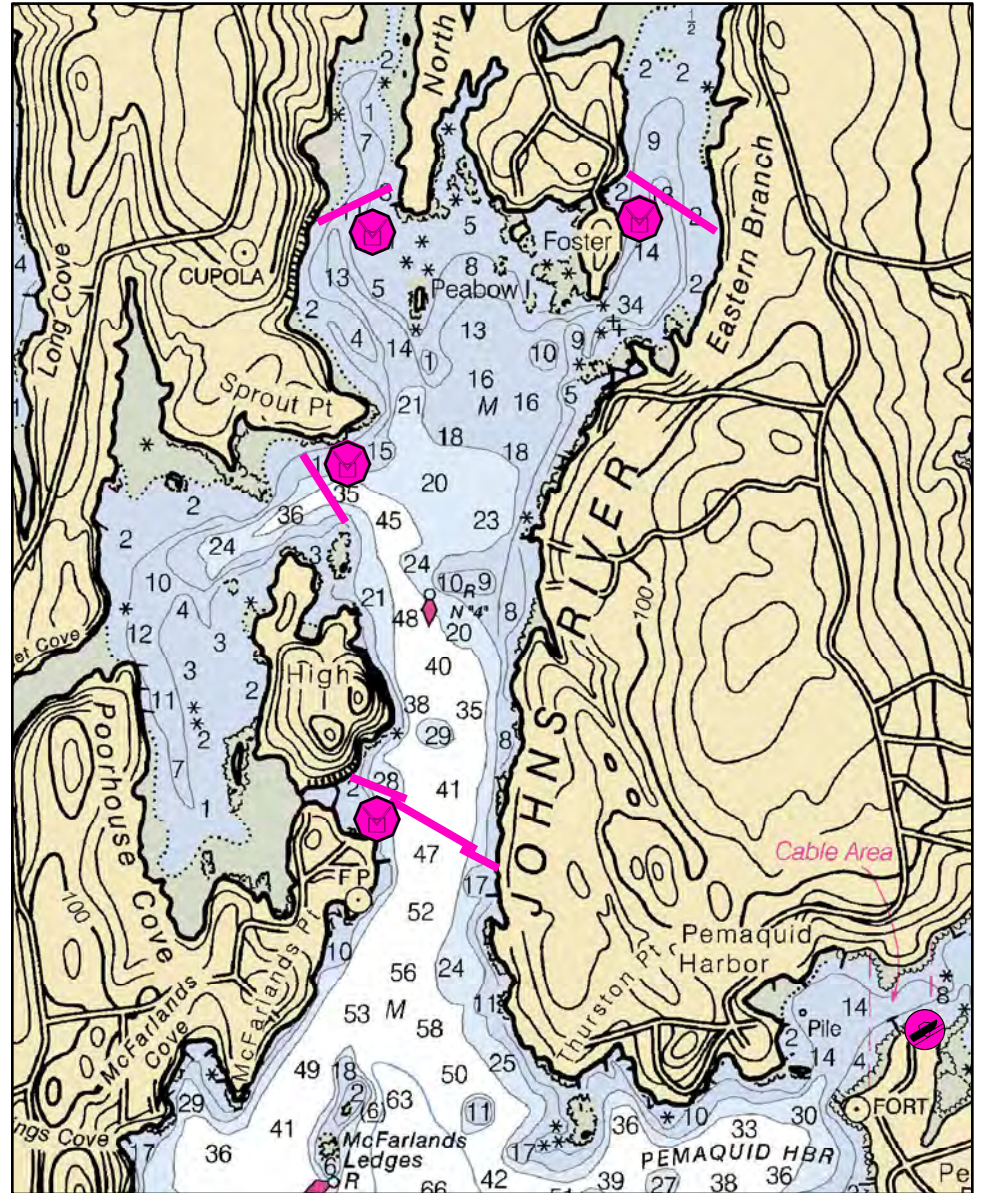
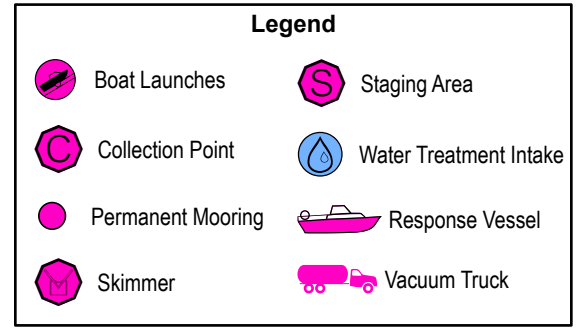
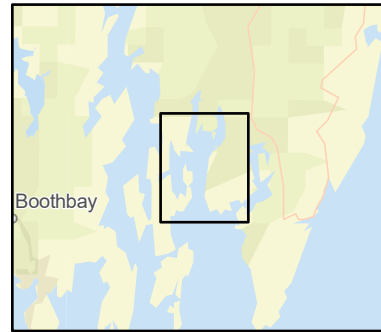
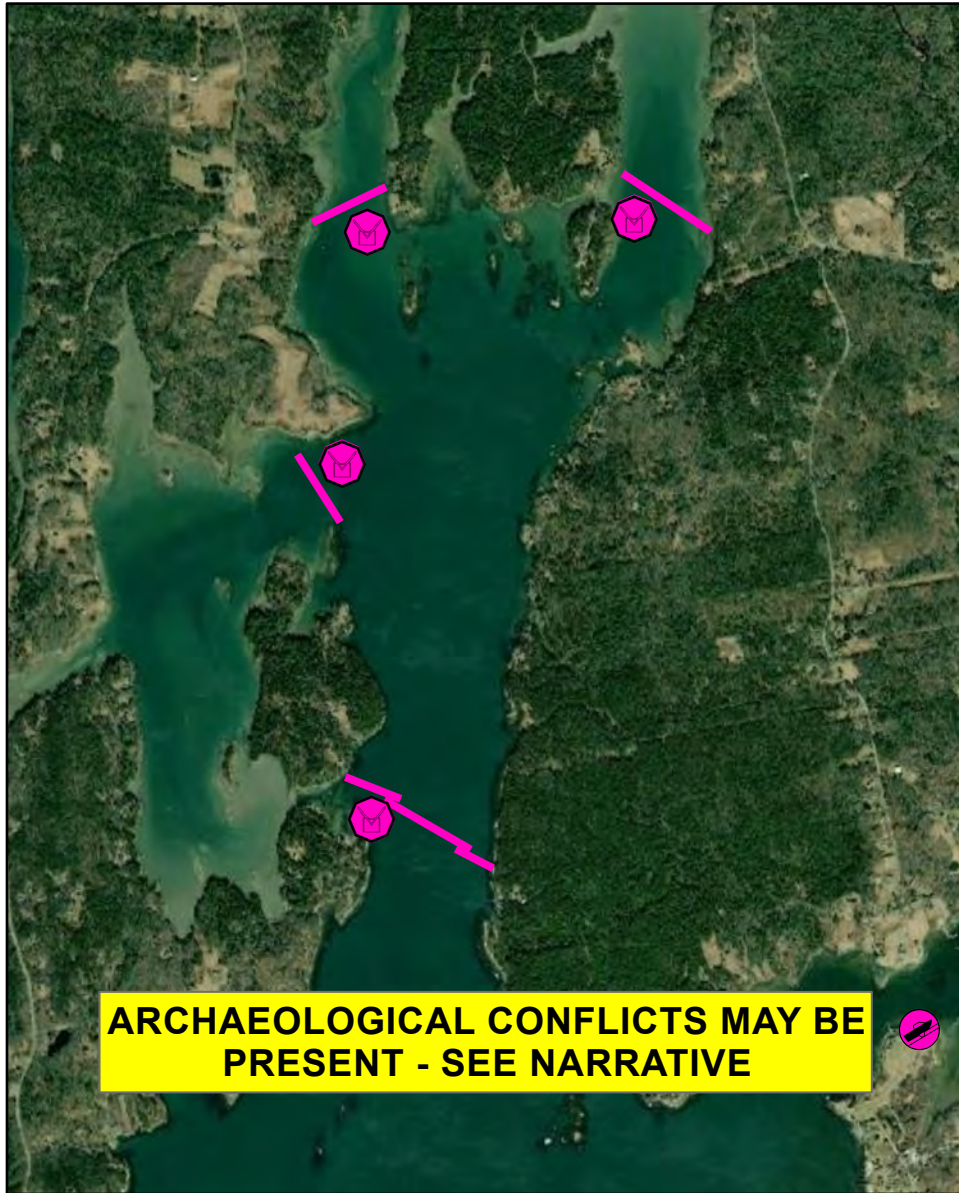
# B-35-1

Johns River

South Bristol / Bristol, ME



Date printed: 9/13/2022 8:34 AM





# B-35-1 Johns River

**Town** South Bristol / Bristol

**Latitude** 43° 52.70' N **Longitude** 69° 32.67' W

**Approx. Tidal Range (feet)** 10

**Max Current (knots)** **Flood** **Ebb**

**Source**

**Port Region** Casco Bay

**NOAA Chart #** 13293\_1

**ESI Map #** 39C, 44B, 45A

**EVI Map #** 25

**DeLorme Map # (2019)** 7 C3

## Resources At Risk

**ESI Primary Shoreline Type** Exposed wave-cut platforms in bedrock, mud, or clay (2A)

**ESI Secondary Shoreline Type**

**Environmental Concerns** Tidal flats, shellfish areas, bird habitat in Poorhouse Cove and Eastern and North Branches of Johns River

**Archaeological Conflicts** Utilize boulder or tree anchors if possible for Sproul Point and northeastern boom spread. Deviations from GRS design will require MHPC review. Contact MHPC at (207) 287-2132.

## Strategy Information

**Strategy Purpose** To divert oil from upper Johns Bay

**Staging Areas** Pemaquid Harbor boat launch, 2 Colonial Pemaquid Drive, New Harbor, ME or Fire Road 22 between High Island and McFarlands Point.

**Site Access** By water from Pemaquid Harbor boat launch

**Nearest Boat Ramp** Pemaquid Harbor boat launch - 1 mile

**Collection Points** Fire Road 22 between High Island and McFarlands Point.

## Special Instructions

**Work Assignment** Primary: Deploy two 500 foot sections and one 1,000 foot section of containment boom across bay to deflect to private causeway (Fire Road 22) between McFarlands Point and High Island for collection.

Secondary: Place one thousand foot lengths of boom at mouths of Eastern and North Branches of Johns River, and mouth of Poorhouse Cove

## Recommended Equipment / Resources

**Length of Boom (feet)** Primary: 2000, Secondaries: 3,000

### Type of Boom

### Recommended Equipment (Minimum)

Primary:

4 - anchor systems: 35 lb. Danforth or equivalent and line for 3:1 scope plus tag line with buoy  
2 - shoreside connections  
1 - on water skimmer  
2 - workboats with minimum 90 hp  
2 - boat operators  
4 - laborers

Secondaries:

3 - anchor systems: 35 lb. Danforth or equivalent and line for 3:1 scope plus tag line with buoy  
6 - shoreside connections  
3 - on water skimmers  
2 - workboats with minimum 90 hp  
2 - boat operators  
4-6 - laborers

Unless otherwise indicated, the boom length given is the distance measured on the chart. Actual length required may vary with conditions.

Last Desktop Validation: 9/13/2020

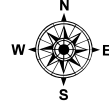
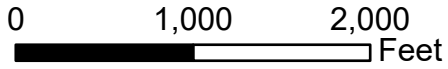
Last Field Visit: 7/24/2006

Last Field Test:

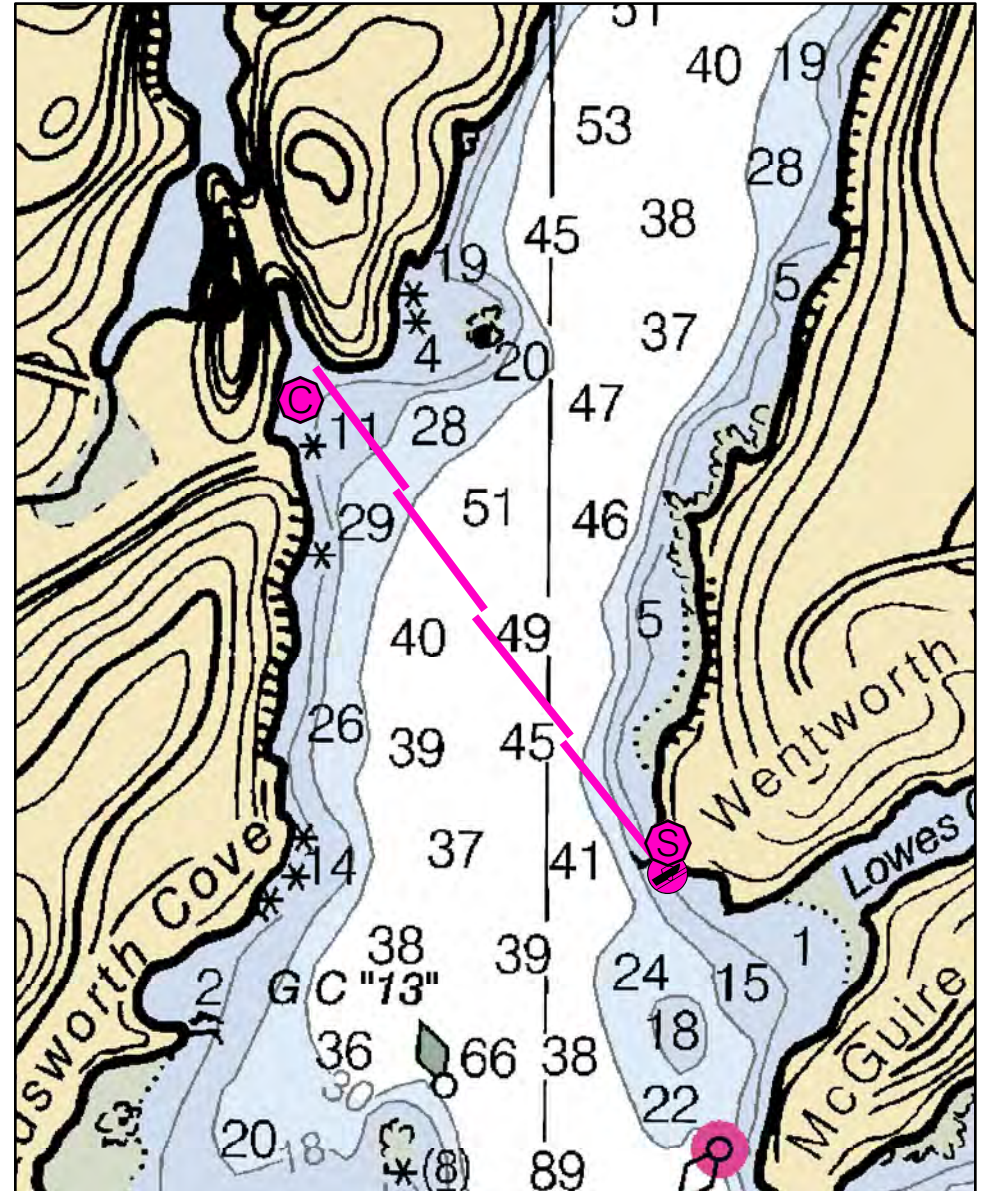
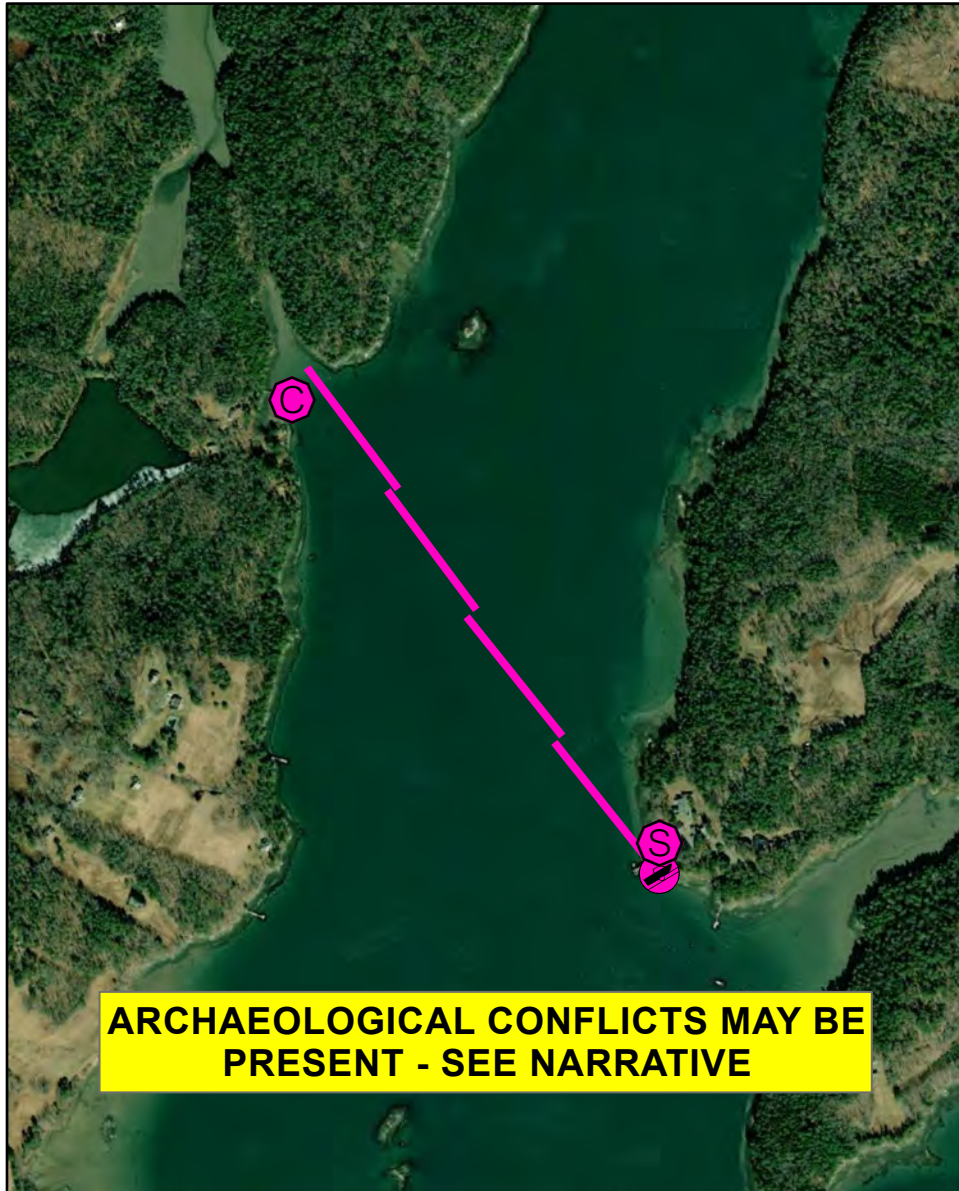
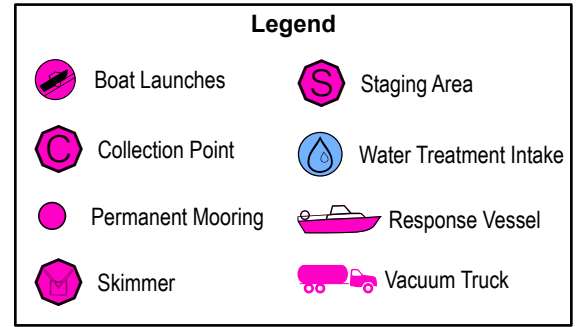
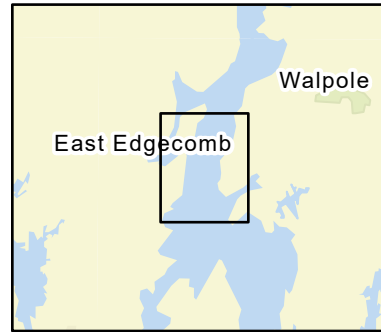


# B-36-1

## Upper Damariscotta River South Bristol / Edgecomb, ME



Date printed: 9/10/2022 7:52 PM



# B-36-1 Upper Damariscotta River

**Town** Edgecomb / South Bristol

**Port Region** Casco Bay

**Latitude** 43° 56.346' N **Longitude** 69° 35.071' W

**NOAA Chart #** 13293\_1

**Approx. Tidal Range (feet)** 10

**ESI Map #** 39C

**Max Current (knots)** **Flood** 3 knots **Ebb**

**EVI Map #** 33

**Source**

**DeLorme Map # (2019)** 7 B3

## Resources At Risk

**ESI Primary Shoreline Type** Vegetated low banks (9B)

**ESI Secondary Shoreline Type** Exposed wave-cut platforms in bedrock, mud, or clay (2A)

**Environmental Concerns** Primary strategy for the upper Damariscotta River which has extensive tidal flats, shorebird and waterfowl habitat, shellfish beds, aquaculture sites, eelgrass beds and diadromous fish runs.

**Archaeological Conflicts** Avoid disturbances outside of developed areas at Darling Marine Center/Wentworth Point. Deviations from GRS design will require MHPC review. Contact MHPC at (207) 287-2132.

## Strategy Information

**Strategy Purpose** To divert oil from upper Damariscotta River

**Staging Areas** University of Maine Darling Marine Center, 193 Clarks Cove Road, Walpole (207-563-8144)

**Site Access** University of Maine Darling Marine Center, 193 Clarks Cove Road, Walpole (207-563-8144)

**Nearest Boat Ramp** University of Maine Darling Marine Center, 193 Clarks Cove Road, Walpole (207-563-8144)

**Collection Points** Western end of the boom configuration via on-water skimming

**Special Instructions** Angle of the boom to current critical. Strong current.

**Work Assignment** From the eastern shore of the Damariscotta River at Wentworth Point (Darling Marine Center) deploy four 800' boom sections parallel & overlapping in a north northwest direction to the other side of the river at the south end of a small cove south of Salt Marsh Cove.

## Recommended Equipment / Resources

**Length of Boom (feet)** 3200

**Type of Boom** 12" to 18" containment boom

**Recommended Equipment (Minimum)**  
6 - anchor systems: 35 lb. Danforth or equivalent and line for 3:1 scope plus tag line with buoy  
2 - shoreside connections  
1 - on water skimming system  
2 - workboats with minimum 90 hp  
2 - boat operators  
4-6 - laborers

Unless otherwise indicated, the boom length given is the distance measured on the chart. Actual length required may vary with conditions.

Last Desktop Validation: 9/13/2020

Last Field Visit: 7/24/2006

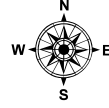
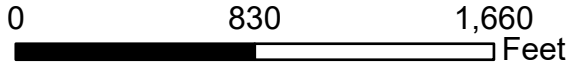
Last Field Test:



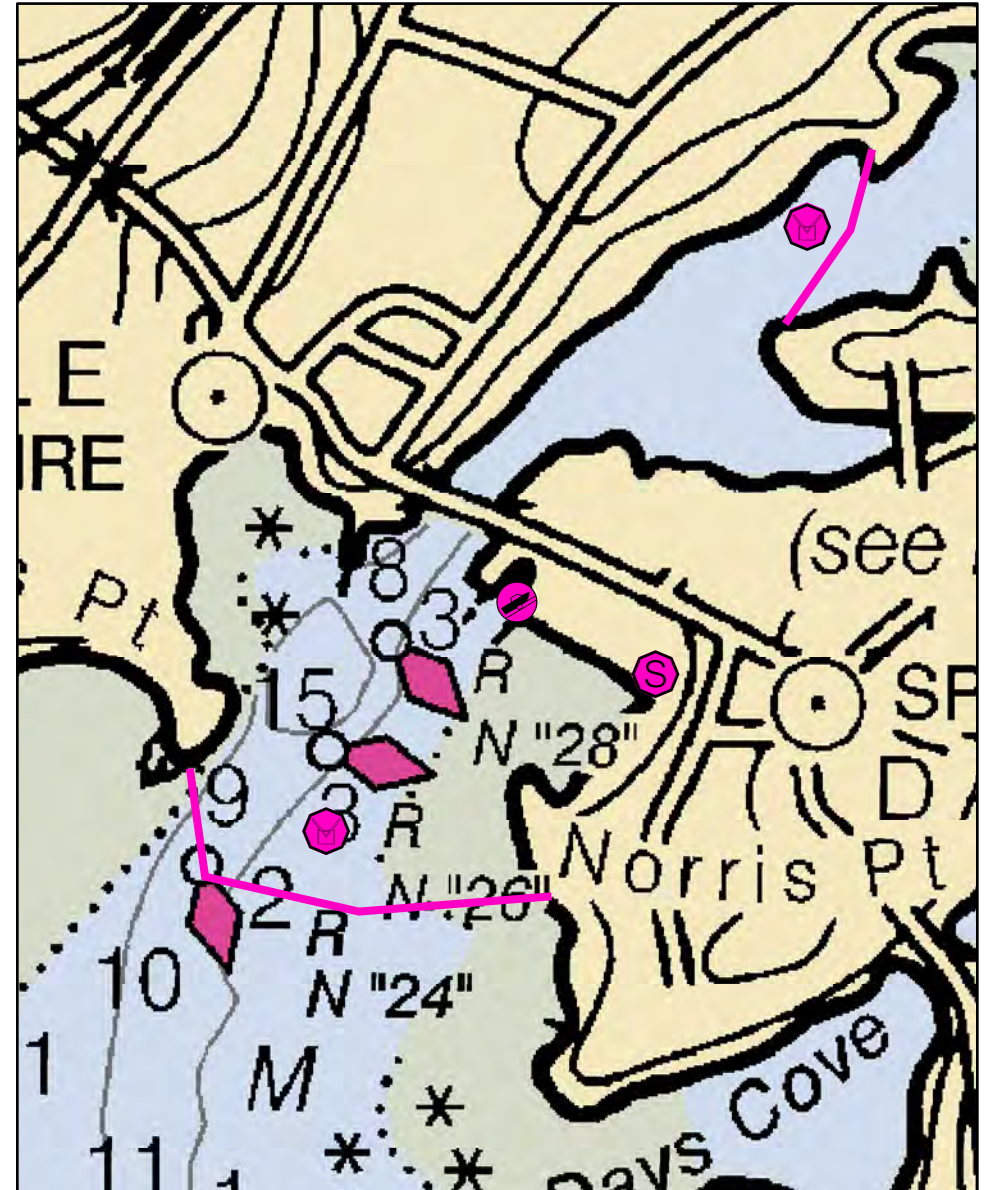
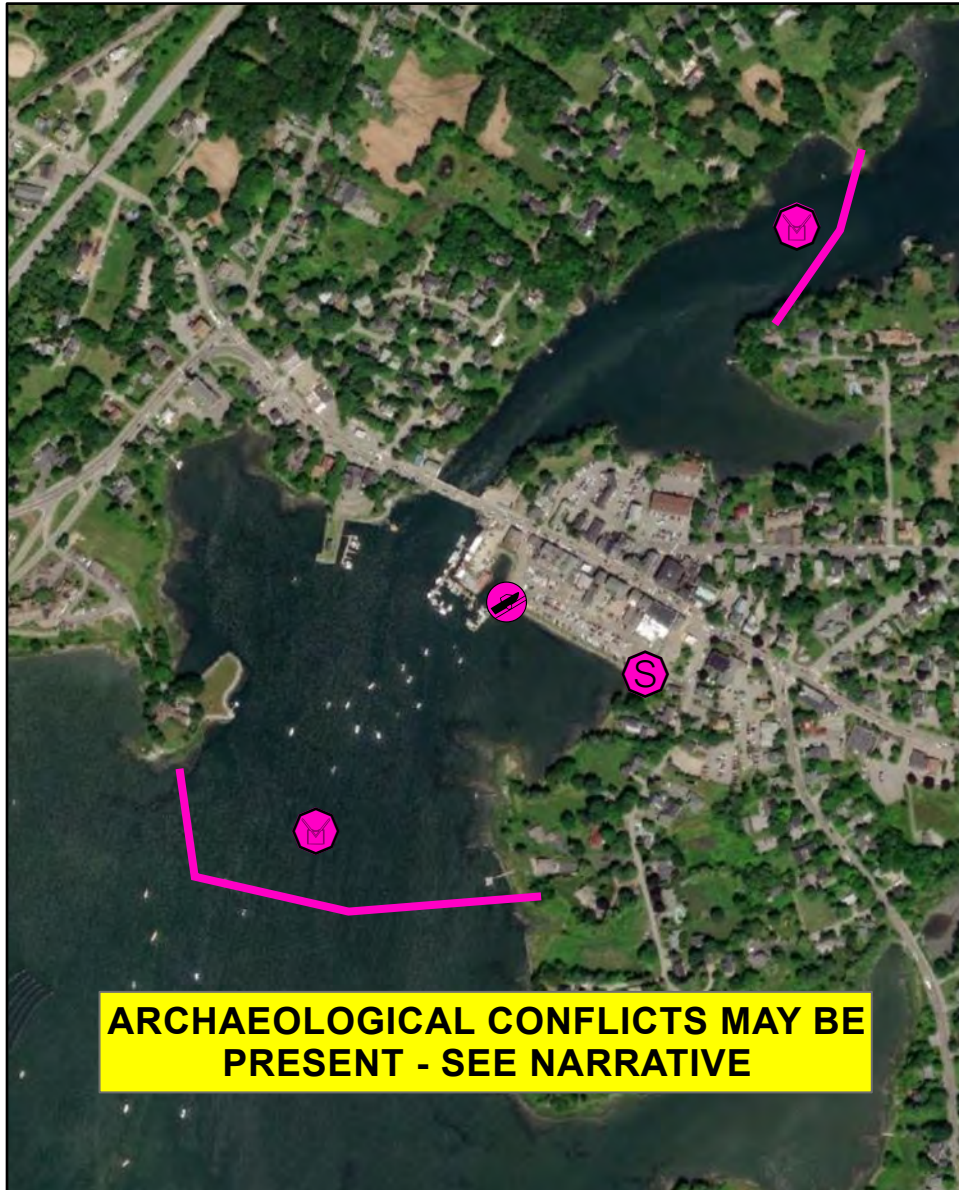
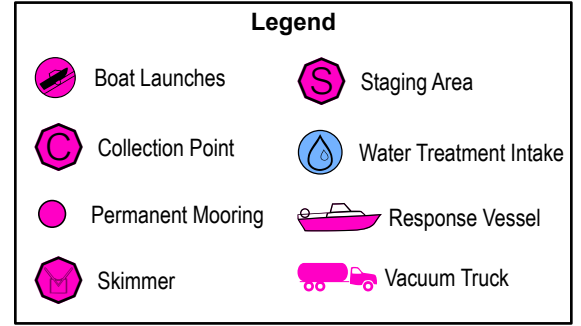
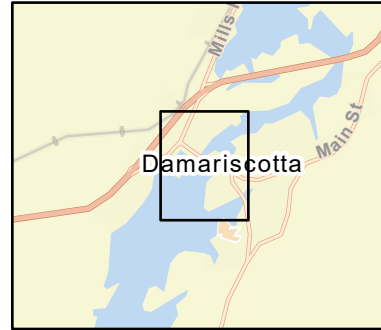
# B-37-1

## Damariscotta Harbor

### Damariscotta / Newcastle, ME



Date printed: 9/13/2022 8:34 AM



# B-37-1 Damariscotta Harbor

**Town** Edgecomb / South Bristol

**Port Region** Casco Bay

**Latitude** 44° 1.79' N **Longitude** 69° 32.67' W

**NOAA Chart #** 13293\_1

**Approx. Tidal Range (feet)** 10

**ESI Map #** 39A

**Max Current (knots)** **Flood** minimal **Ebb** minimal

**EVI Map #** 33

**Source** Observed

**DeLorme Map # (2019)** 7 A3

## Resources At Risk

**ESI Primary Shoreline Type** Vegetated low banks (9B)

**ESI Secondary Shoreline Type**

**Environmental Concerns** Primary purpose is to contain spills from harbor. Numerous aquaculture sites downstream.

**Archaeological Conflicts** Ebb tide collection point on Norris Point side near remnants of intertidal shipyard; beware potential conflicts as water levels drop. Deviations from GRS design will require MHPC review. Contact MHPC at (207) 287-2132.

## Strategy Information

**Strategy Purpose** Primary purpose is to contain spills from harbor.

**Staging Areas** Damariscotta boat launch, Main Street, Rte. 1, Damariscotta

**Site Access** Damariscotta boat launch, Main Street, Rte. 1, Damariscotta

**Nearest Boat Ramp** Damariscotta boat launch, Main Street, Rte. 1, Damariscotta

**Collection Points** On water skimmer

## Special Instructions

**Work Assignment** Ebb: Deploy 500 feet of boom from Jacks Point and anchor in vicinity of red nun #24. Deploy additional sections of 600 and 400 feet of boom around mooring field to Norris Point. Collect with skimmer at cove near Jacks Point.

Flood: Deploy two sections of boom: 250 feet and 350 feet across river upstream of Damariscotta / Newcastle bridge. Collect with skimmer or from cove on west side of river.

## Recommended Equipment / Resources

**Length of Boom (feet)** Ebb: 1500, Flood: 700

**Type of Boom** 12" to 18" containment boom

**Recommended Equipment (Minimum)** Ebb:  
2 - anchor systems: 35 lb. Danforth or equivalent and line for 3:1 scope plus tag line with buoy  
2 - shoreside connections  
2 - on water skimmer system  
2 - workboats with minimum 90 hp  
2 - boat operators  
4 - laborers

Flood:  
1 - anchor system: 35 lb. Danforth or equivalent and line for 3:1 scope plus tag line with buoy  
2 - shoreside connections  
1 - on water skimmer system  
2 - workboats with minimum 90 hp  
2 - boat operators  
4-- laborers

Unless otherwise indicated, the boom length given is the distance measured on the chart. Actual length required may vary with conditions.

Last Desktop Validation: 9/13/2020

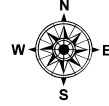
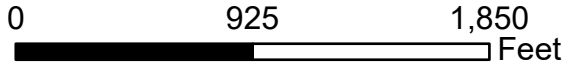
Last Field Visit: 7/24/2006

Last Field Test: 5/23/2012

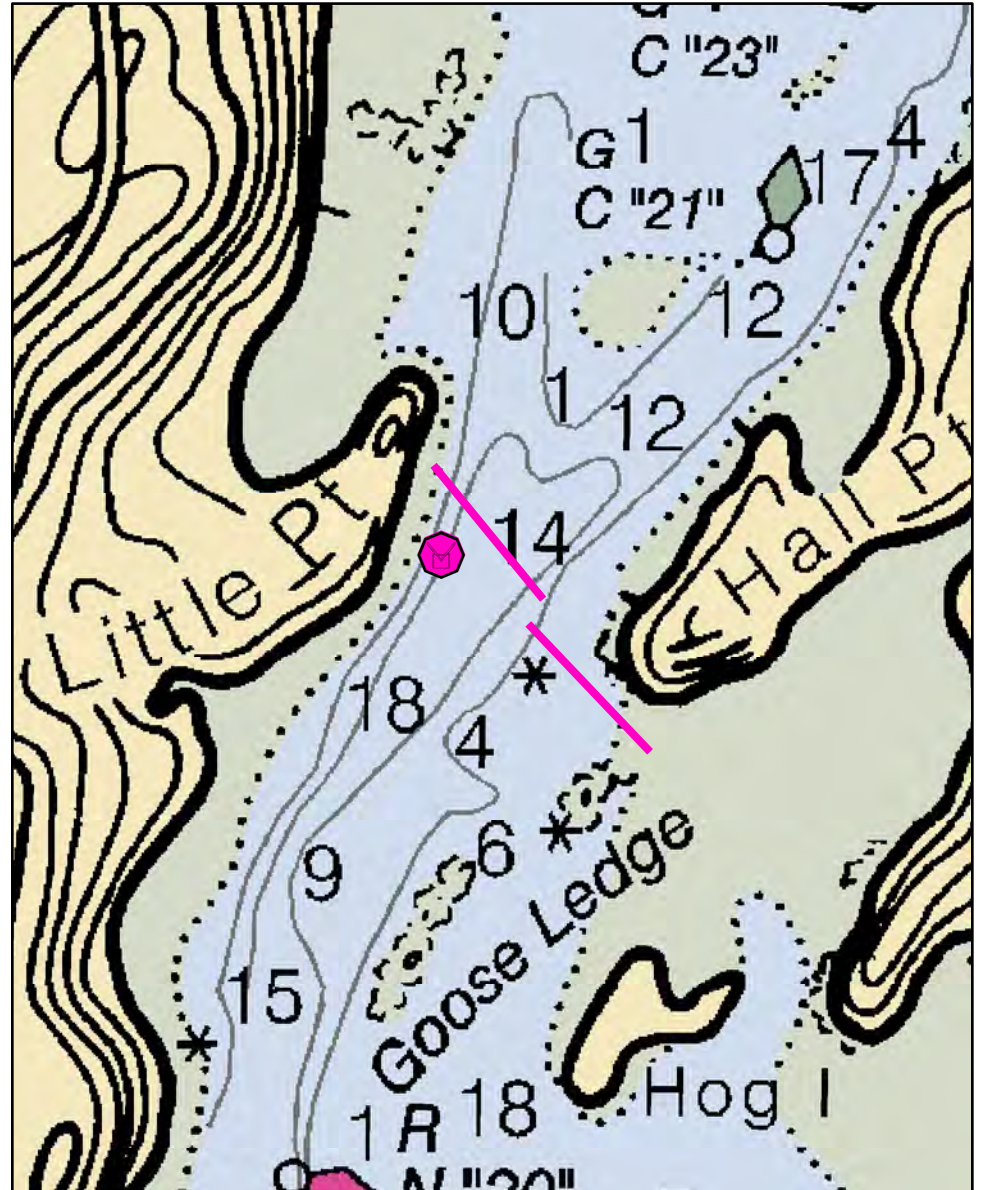

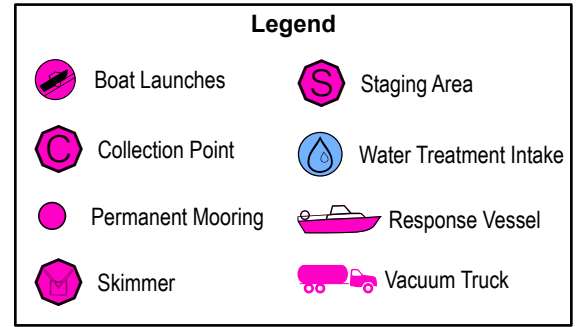
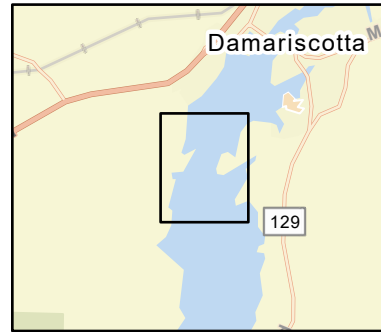


# B-38-1

## Little Point, Damariscotta River Newcastle / Damariscotta, ME



Date printed: 9/13/2022 8:35 AM



# B-38-1 Little Point, Damariscotta River

**Town** Newcastle / Damariscotta

**Port Region** Casco Bay

**Latitude** 44° 1.097' N **Longitude** 69° 32.614; W

**NOAA Chart #** 13293\_1

**Approx. Tidal Range (feet)** 14

**ESI Map #** 39A

**Max Current (knots)** **Flood** 1.5 knots **Ebb**

**EVI Map #** 33

**Source** estimated

**DeLorme Map # (2019)** 7 A3

## Resources At Risk

**ESI Primary Shoreline Type** Vegetated low banks (9B)

**ESI Secondary Shoreline Type**

**Environmental Concerns** Numerous aquaculture sites just upriver of strategy.

**Archaeological Conflicts** Utilize boulder or tree anchors if possible on Hall Point. Deviations from GRS design will require MHPC review. Contact MHPC at (207) 287-2132.

## Strategy Information

**Strategy Purpose** To divert oil from moving upstream to Newcastle / Damariscotta

**Staging Areas** Damariscotta Public Boat Ramp, Main Street, Rte. 1, Damariscotta

**Site Access** By water from Damariscotta boat launch.

**Nearest Boat Ramp** Damariscotta Public Boat Ramp, Main Street, Rte. 1, Damariscotta

**Collection Points** On water skimming

**Special Instructions** Hog Island and Huston Cove may also need consideration for protection.

**Work Assignment** Deploy two 650' sections of boom parallel & overlapping from eastern shore of Hall Point north northwest to the western shore of Little Point just below aquaculture site.

## Recommended Equipment / Resources

**Length of Boom (feet)** 1300

**Type of Boom** 12: to 18: containment boom

**Recommended Equipment (Minimum)**

- 2 - anchor systems: 35 lb. Danforth or equivalent and line for 3:1 scope plus tag line with buoy
- 2 - shoreside connections
- 1 - on water skimmer system
- 2 - workboats with minimum 90 hp
- 2 - boat operators
- 4 - laborers

Unless otherwise indicated, the boom length given is the distance measured on the chart. Actual length required may vary with conditions.

Last Desktop Validation: 9/13/2020

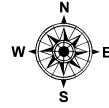
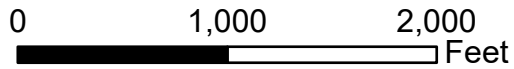
Last Field Visit: 7/24/2006

Last Field Test:

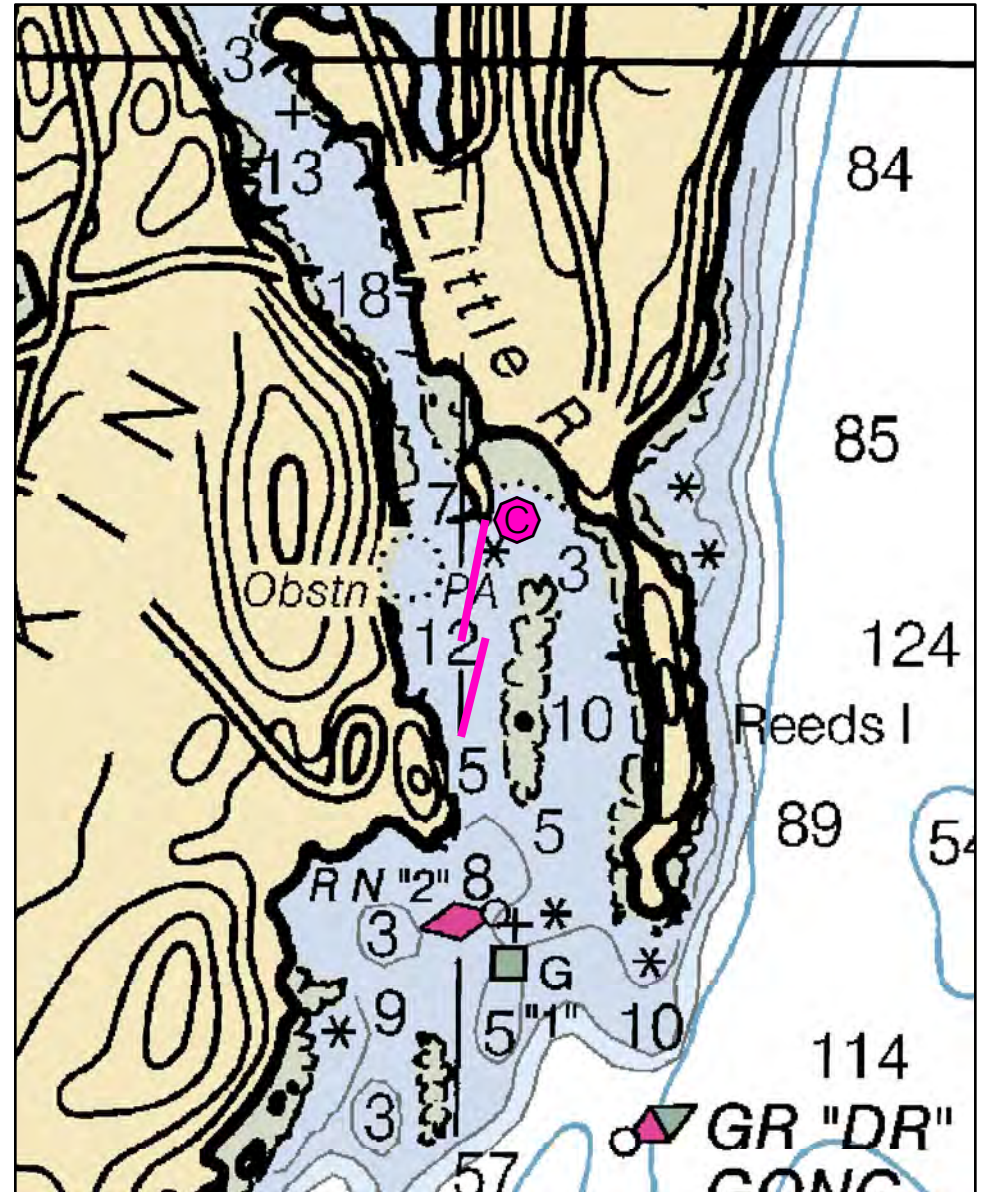
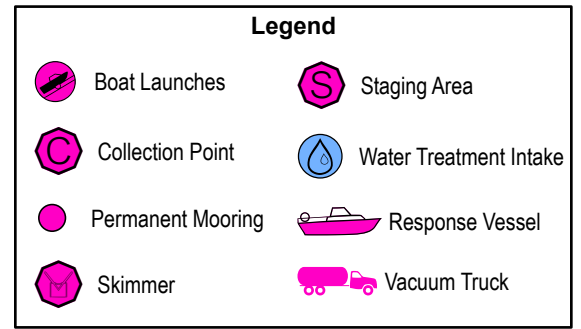
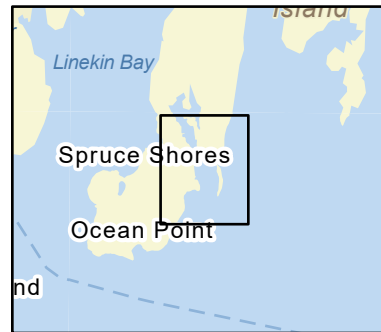


# B-39-1

## Lower Damariscotta River - Little River Boothbay, ME



Date printed: 9/10/2022 7:52 PM



# B-39-1 Lower Damariscotta River - Little River

<b>Town</b>	Boothbay	<b>Port Region</b>	Casco Bay
<b>Latitude</b>	43° 49.67' N	<b>Longitude</b>	69° 34.97' W
<b>Approx. Tidal Range (feet)</b>	10	<b>NOAA Chart #</b>	13293_1
<b>Max Current (knots)</b>	<b>Flood</b>	<b>ESI Map #</b>	45A
<b>Source</b>	<b>Ebb</b>	<b>EVI Map #</b>	25
		<b>DeLorme Map # (2019)</b>	7 D2

## Resources At Risk

<b>ESI Primary Shoreline Type</b>	Exposed rocky shores (1A)
<b>ESI Secondary Shoreline Type</b>	Exposed wave-cut platforms in bedrock, mud, or clay (2A)

**Environmental Concerns** Shellfish and eelgrass beds in Little River. Elver run. Lobster dealer upstream of boom.

**Archaeological Conflicts** None noted. Contact MHPC at (207) 287-2132 if archaeological items are discovered.

## Strategy Information

<b>Strategy Purpose</b>	To divert oil from entering Little River
<b>Staging Areas</b>	Linekin Bay boat ramp (part-tide), Murray Hill Road, East Boothbay
<b>Site Access</b>	Linekin Bay boat ramp (part-tide), Murray Hill Road, East Boothbay
<b>Nearest Boat Ramp</b>	Linekin Bay boat ramp (part-tide), Murray Hill Road, East Boothbay
<b>Collection Points</b>	Cove in Little River, possibly from Boothbay Shores Road or residence on Samoset Trail, Boothbay
<b>Special Instructions</b>	
<b>Work Assignment</b>	Deploy two 500' sections of harbor boom inside mouth of Little River on Linekin Neck. Divert oil into cove for collection.

## Recommended Equipment / Resources

<b>Length of Boom (feet)</b>	1000	<b>Type of Boom</b>	!2" to 18" containment boom
------------------------------	------	---------------------	-----------------------------

**Recommended Equipment (Minimum)**

- 2 - anchor systems: 35 lb. Danforth or equivalent and line for 3:1 scope plus tag line with buoy
- 2 - shoreside connections
- 1 - skimmer and storage
- 2 - workboats with minimum 90 hp
- 2 - boat operators
- 4 - laborers

Unless otherwise indicated, the boom length given is the distance measured on the chart. Actual length required may vary with conditions.

Last Desktop Validation: 9/13/2020

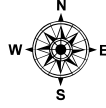
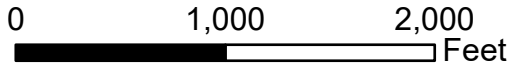
Last Field Visit: 8/1/2004

Last Field Test:

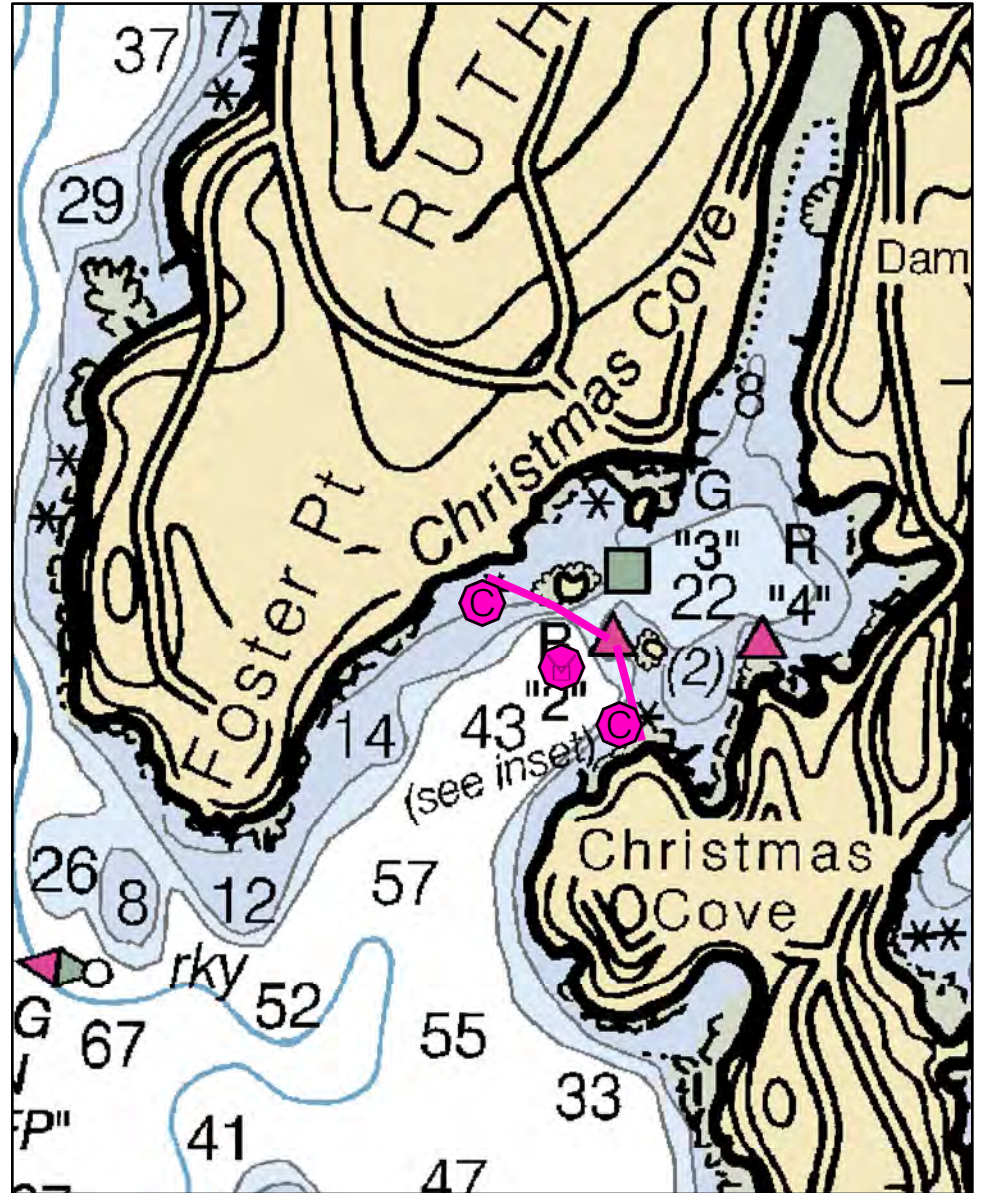
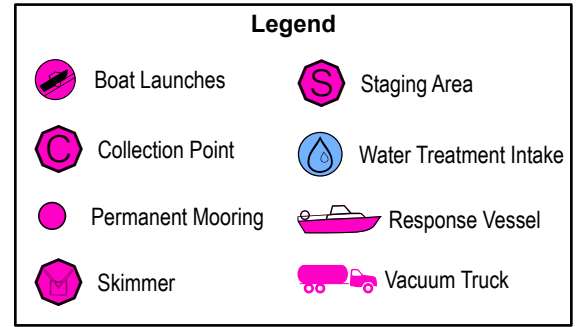
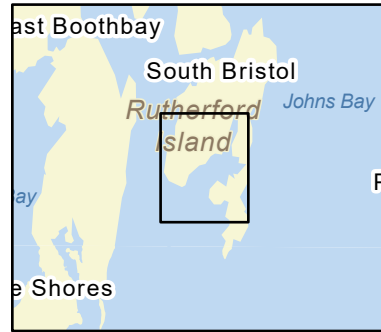


# B-39-2

## Lower Damariscotta River - Christmas Cove South Bristol, ME



Date printed: 9/13/2022 7:22 AM



# B-39-2 Lower Damariscotta River - Christmas Cove

**Town** South Bristol

**Latitude** 43° 50.81' N **Longitude** 69° 33.48' W

**Approx. Tidal Range (feet)** 10

**Max Current (knots)** Flood Ebb

**Source**

**Port Region** Casco Bay

**NOAA Chart #** 13293\_1

**ESI Map #** 45A, 44B

**EVI Map #** 25

**DeLorme Map # (2019)** 7 C3

## Resources At Risk

**ESI Primary Shoreline Type** Exposed rocky shores (1A)

**ESI Secondary Shoreline Type** Exposed wave-cut platforms in bedrock, mud, or clay (2A)

**Environmental Concerns** Eelgrass beds and mudflats

**Archaeological Conflicts** None noted. Contact MHPC at (207) 287-2132 if archaeological items are discovered.

## Strategy Information

**Strategy Purpose** To divert oil from Christmas Cove

**Staging Areas** Linekin Bay boat ramp (part-tide), Murray Hill Road, East Boothbay or Pemaquid Harbor boat launch, 2 Colonial Pemaquid Drive, New Harbor

**Site Access** By water

**Nearest Boat Ramp** Linekin Bay boat ramp (part-tide), Murray Hill Road, East Boothbay or Pemaquid Harbor boat launch, 2 Colonial Pemaquid Drive, New Harbor

**Collection Points** On water skimming. Possible access from Captain Smith Way, South Bristol

**Special Instructions** Large mooring field in Christmas Cove

**Work Assignment** Deploy 500' of boom from east side of Christmas Cove to red day beacon "2" (rock) in midchannel. Deploy 350' of boom from day beacon "2" to rock to west of channel. Deploy 350' of boom from rock across flats to western shore.

## Recommended Equipment / Resources

**Length of Boom (feet)** 1200 **Type of Boom** Intertidal Boom & Harbor Boom

**Recommended Equipment (Minimum)**  
4 - shoreside connections  
1 - skimmer and storage  
1 - on water skimming system  
2 - workboats with minimum 90 hp  
2 - boat operators  
4 - laborers

Unless otherwise indicated, the boom length given is the distance measured on the chart. Actual length required may vary with conditions.

Last Desktop Validation: 9/13/2020

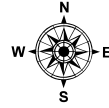
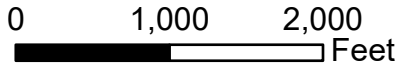
Last Field Visit: 8/1/2004

Last Field Test:

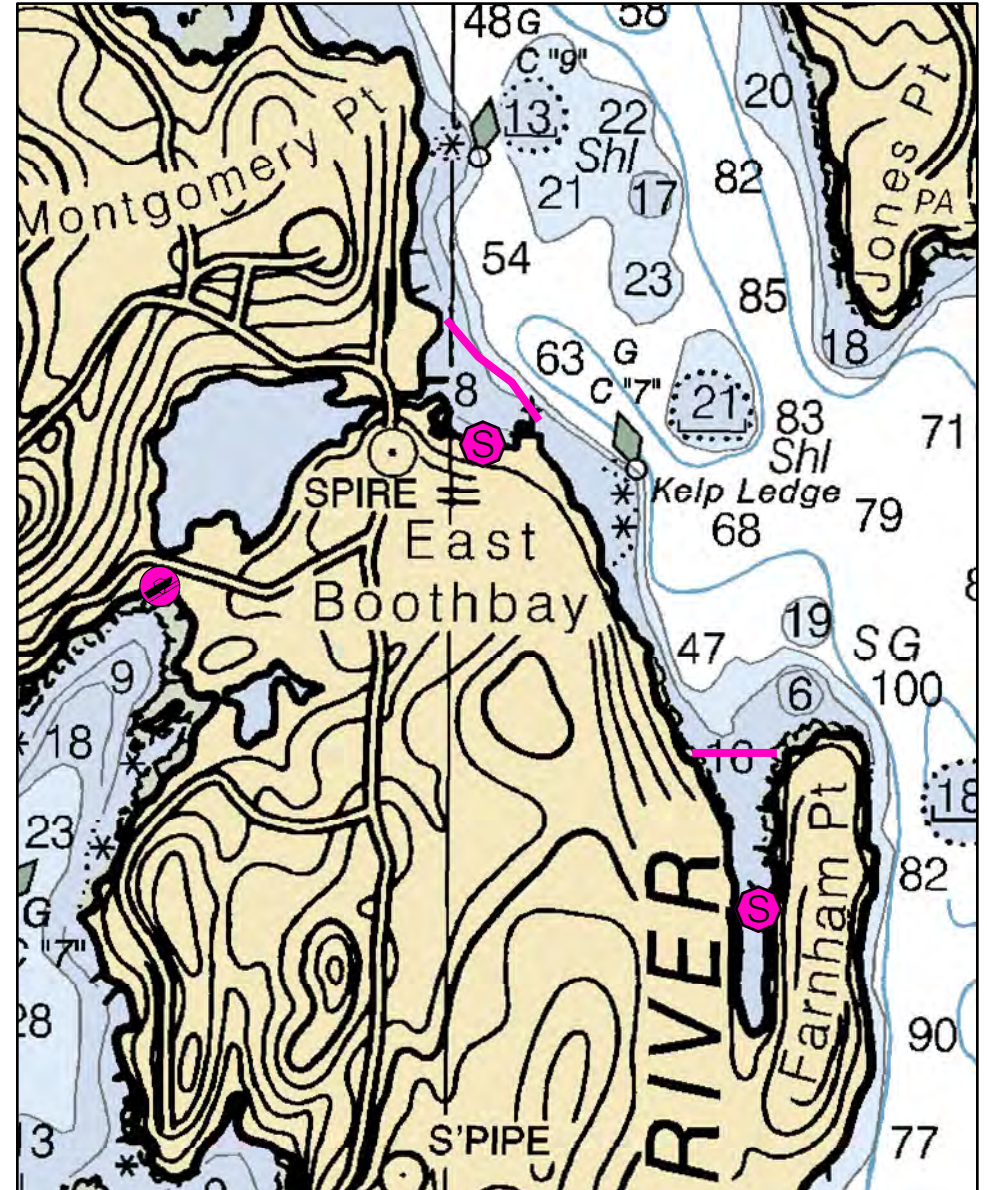
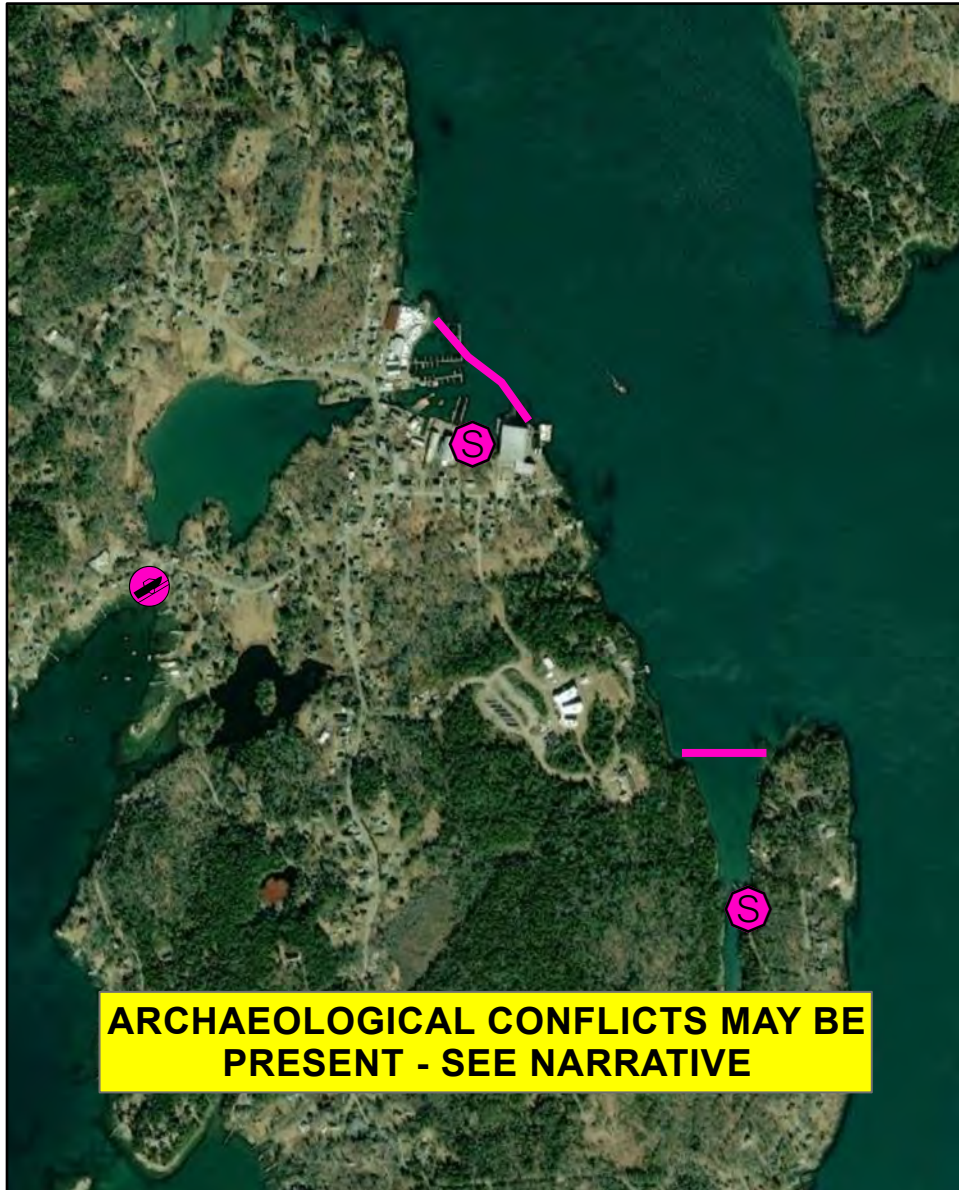
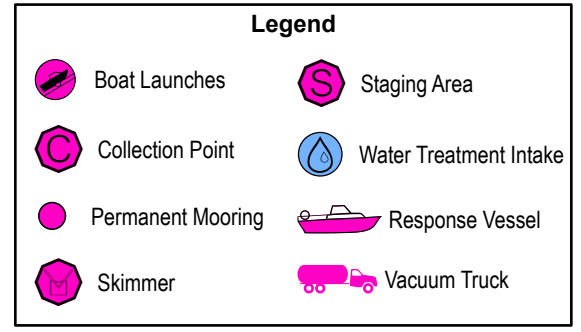
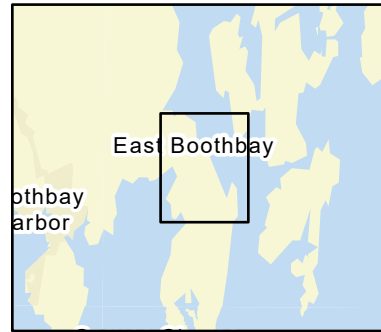


# B-39-3

## Lower Damariscotta River - Montgomery Point Boothbay, ME



Date printed: 9/10/2022 7:52 PM



# B-39-3 Lower Damariscotta River - Montgomery Point

<b>Town</b>	Boothbay	<b>Port Region</b>	Casco Bay
<b>Latitude</b>	43° 52.03' N	<b>Longitude</b>	69° 34.82' W
<b>Approx. Tidal Range (feet)</b>	10	<b>NOAA Chart #</b>	13293_1
<b>Max Current (knots)</b>	<b>Flood</b>	<b>ESI Map #</b>	45A
<b>Source</b>	<b>Ebb</b>	<b>EVI Map #</b>	25
		<b>DeLorme Map # (2019)</b>	7 C3

## Resources At Risk

<b>ESI Primary Shoreline Type</b>	Exposed, solid man-made structures (1B)
<b>ESI Secondary Shoreline Type</b>	Exposed wave-cut platforms in bedrock, mud, or clay (2A)

**Environmental Concerns** Lobster pound near Farnham Pt.

**Archaeological Conflicts** No conflict as designed. Deviations from GRS design will require MHPC review. Contact MHPC at (207) 287-2132.

## Strategy Information

<b>Strategy Purpose</b>	To exclude oil from wharves and lobster pound
<b>Staging Areas</b>	Washburn and Doughty Associates shipyard, 7 Enterprise Lane, East Boothbay
<b>Site Access</b>	Washburn and Doughty Associates shipyard, 7 Enterprise Lane, East Boothbay, or lobster pound at 180 Farnham Point Road, Boothbay
<b>Nearest Boat Ramp</b>	Linekin Bay boat ramp (part-tide), Murray Hill Road, East Boothbay
<b>Collection Points</b>	N/A
<b>Special Instructions</b>	
<b>Work Assignment</b>	Deploy 900' of harbor boom around perimeter of marinas and wharf at cove in East Boothbay. Deploy additional 650' of harbor boom from Farnham Pt. to mainland.

## Recommended Equipment / Resources

<b>Length of Boom (feet)</b>	1550	<b>Type of Boom</b>	12" to 18" containment boom
<b>Recommended Equipment (Minimum)</b>	Shipyard: 3 - shoreside connections 2 - workboats with minimum 90 hp 2 - boat operators 4 - laborers	Lobster pound: 2 - shoreside connections 2 - workboats with minimum 90 hp 2 - boat operators 4 - laborers	

Unless otherwise indicated, the boom length given is the distance measured on the chart. Actual length required may vary with conditions.

Last Desktop Validation: 9/13/2020

Last Field Visit: 10/17/2005

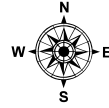
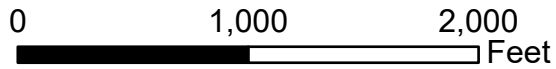
Last Field Test:



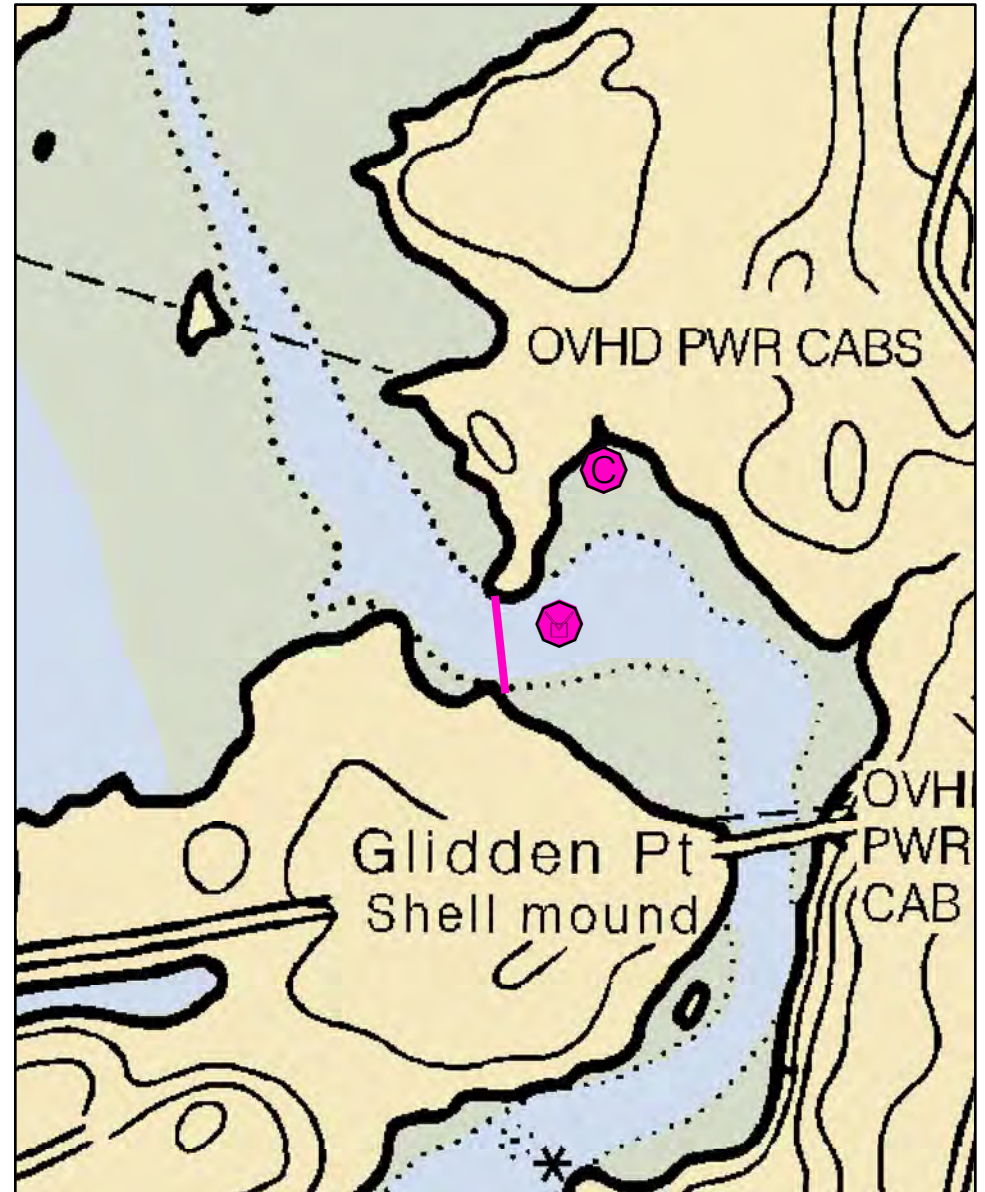

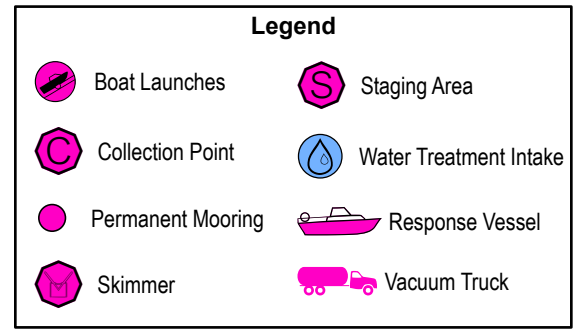
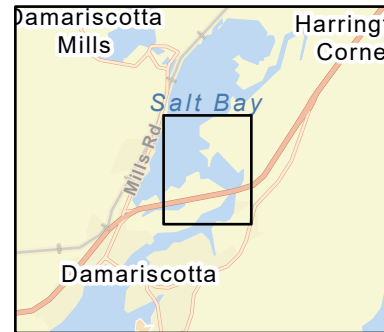
# B-40-1

## Salt Bay

### Damariscotta / Newcastle, ME



Date printed: 9/13/2022 8:35 AM



# B-40-1 Salt Bay

**Town** Newcastle / Damariscotta

**Port Region** Casco Bay

**Latitude** 44 3.233' N **Longitude** 69 31.299' W

**NOAA Chart #** 13293\_1

**Approx. Tidal Range (feet)** 10

**ESI Map #** 39A

**Max Current (knots)** Flood Ebb

**EVI Map #** 33

**Source** **DeLorme Map # (2019)** 7 A3

## Resources At Risk

**ESI Primary Shoreline Type** Vegetated low banks (9B)

**ESI Secondary Shoreline Type** Sheltered tidal flats (7)

**Environmental Concerns** Remnant American Oyster population. Extensive eelgrass. Diadromous fish and elver runs. Shorebird habitat. Horseshoe crabs. Aquaculture locations on southern side of river.

**Archaeological Conflicts** Highly sensitive area with nationally registered locations. Utilize tree or boulder anchors and avoid subsurface disturbances. Contact MHPC at (207) 287-2132.

## Strategy Information

**Strategy Purpose** To divert oil from Salt Bay

**Staging Areas** Damariscotta boat launch, Main Street, Rte. 1, Damariscotta

**Site Access** By water from Damariscotta boat launch, Main Street, Rte. 1, Damariscotta

**Nearest Boat Ramp** Damariscotta boat launch, Main Street, Rte. 1, Damariscotta

**Collection Points** With skimmer or at cove on east side of channel. Land owned by Damariscotta River Association: 563-1393

**Special Instructions** Numerous archaeological sites in area. Contact Maine Historic Preservation Commission: 287-2132

**Work Assignment** Place 600' of harbor boom across channel at entrance to Salt Bay.

## Recommended Equipment / Resources

**Length of Boom (feet)** 600

**Type of Boom** Harbor / Intertidal

**Recommended Equipment (Minimum)**  
3 - shoreside connections  
1 - workboats with minimum 90 hp  
1 - boat operators  
2 - laborers

Unless otherwise indicated, the boom length given is the distance measured on the chart. Actual length required may vary with conditions.

Last Desktop Validation: 9/13/2020

Last Field Visit: 7/24/2006

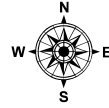
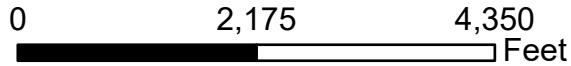
Last Field Test:



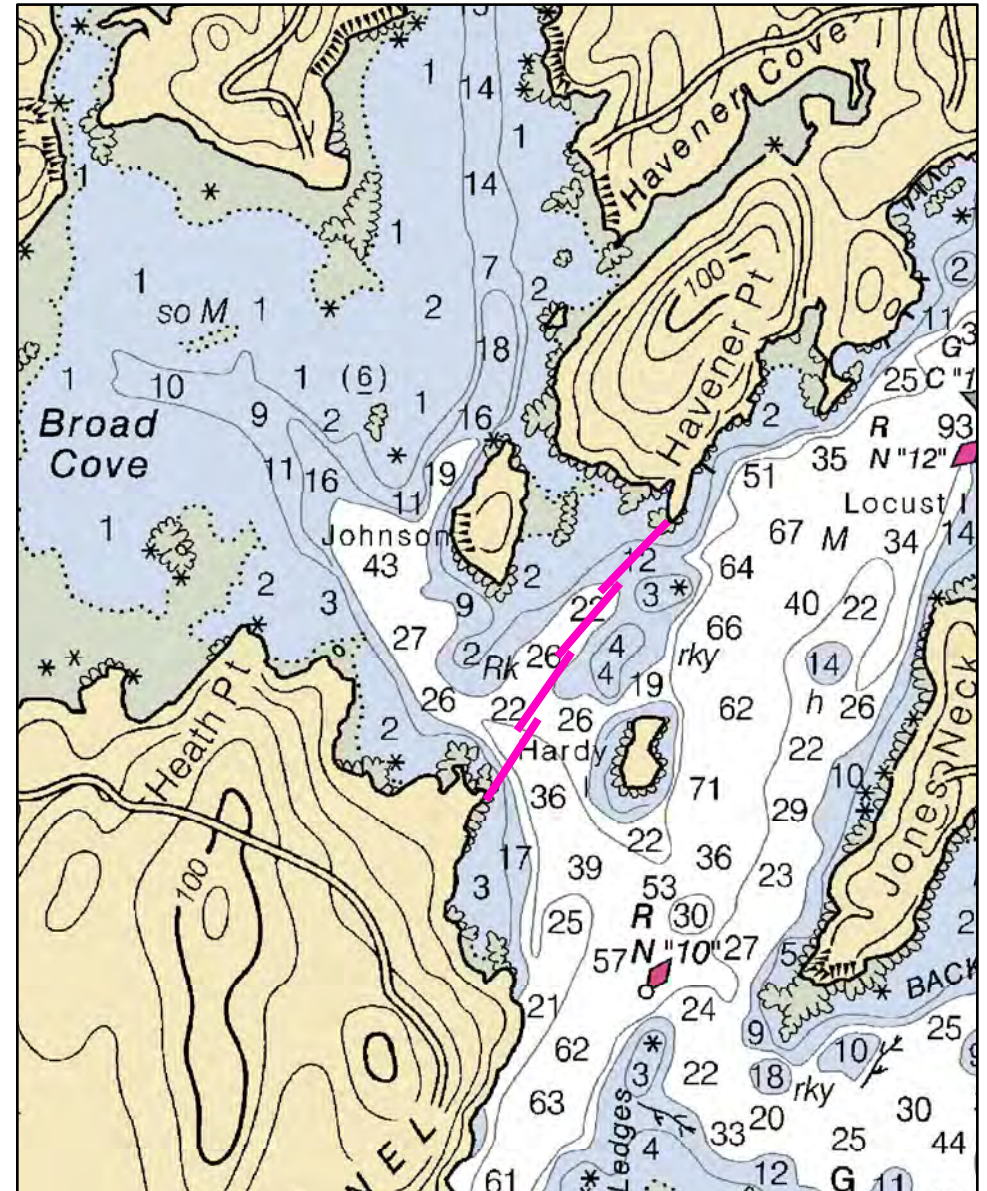

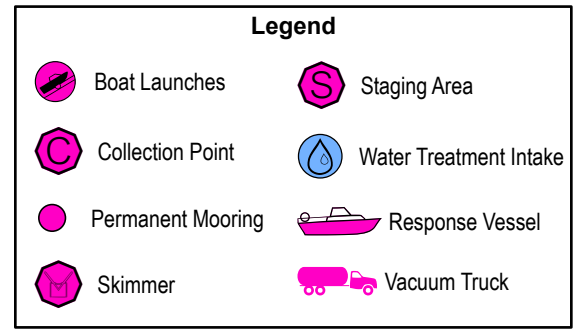
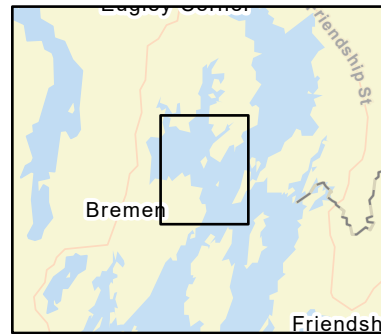
# B-41-1

Broad Cove - Bremen

Bremen, ME



Date printed: 9/10/2022 7:52 PM



# B-41-1 Broad Cove - Bremen

**Town** Bremen / Waldoboro

**Port Region** Casco Bay

**Latitude** 44° 01.250' N **Longitude** 69° 23.313' W

**NOAA Chart #** 13301\_1

**Approx. Tidal Range (feet)** 36

**ESI Map #** 38A, 38B

**Max Current (knots)** **Flood** < 1 knot **Ebb**

**EVI Map #** 34

**Source**

**DeLorme Map # (2019)** 7 A5

## Resources At Risk

**ESI Primary Shoreline Type** Exposed wave-cut platforms in bedrock, mud, or clay (2A)

**ESI Secondary Shoreline Type**

**Environmental Concerns** Tidal flats, shellfish beds, shorebird and waterfowl habitat in Broad Cove

**Archaeological Conflicts** No conflict as designed. Deviations from GRS design will require MHPC review. Contact MHPC at (207) 287-2132.

## Strategy Information

**Strategy Purpose** To exclude oil from Broad Cove

**Staging Areas** Dutch Neck Landing (part-tide), Rd. 1965, Waldoboro

**Site Access** Dutch Neck Landing (part-tide), Rd. 1965, Waldoboro

**Nearest Boat Ramp** Dutch Neck Landing (part-tide), Rd. 1965, Waldoboro

**Collection Points** N/A

**Special Instructions** Havener Cove, Western branch most important to protect.

**Work Assignment** Deploy four 800' sections of boom in deflection configuration from Havener Point to the opposite shore of Broad Cove..

## Recommended Equipment / Resources

**Length of Boom (feet)** 3200

**Type of Boom** 12" to 18" containment boom

**Recommended Equipment (Minimum)**  
6 - anchor systems: 35 lb. Danforth or equivalent and line for 3:1 scope plus tag line with buoy  
2 - shoreside connections  
2 - workboats with minimum 90 hp  
2 - boat operators  
6 - laborers

Unless otherwise indicated, the boom length given is the distance measured on the chart. Actual length required may vary with conditions.

Last Desktop Validation: 9/13/2020

Last Field Visit

Last Field Test: