



Maine Natural Resource Conservation Program

2022 Annual Report

January 1, 2022 – December 31, 2022



Meadow Brook Connector, Swanville, Maine, 2022 MNRCP Award Recipient

<http://mnrcp.org/>



Maine Natural Resource Conservation Program
2022 Annual Report
January 1, 2022 – December 31, 2022

Table of Contents

1. Executive Summary	1
2. Introduction	2
3. Impacts and Fees Received	3
4. MNRCP Compensation Project Awards	6
5. U.S Army Corps of Engineers Public Notice Process	9
6. Assessment of Program Goals	10
7. Updates on Previously Funded Projects	14
8. Internal Controls & Financial Reporting	16
9. Program Updates and Challenges	16
Appendix A – MNRCP Region Boundaries and Biophysical Regions	18
Appendix B – Region Boundaries and In-Lieu Fee Impacts	19
Appendix C – Land Trust Service Areas	20
Appendix D – Region Boundaries and Compensation Projects Funded	21
Appendix E – MNRCP Project Review Criteria	22
Appendix F – MNRCP Debit and Credit Summary	24
Appendix G – Statewide Habitat Focus Areas	27
Appendix H – Compensation Planning Framework Summary of Regional Goals	28
Appendix I – List of all In-Lieu Fee Permits	29

1. Executive Summary

The State of Maine In Lieu Fee (ILF) Compensation Program and the Maine Natural Resource Conservation Program (MNRCP) are widely viewed as an effective alternative to other compensatory mitigation mechanisms available in Maine. Anecdotal estimates suggest that 90 to 95% of permitted projects with wetland impacts that trigger state or federal compensation thresholds in Maine currently compensate those impacts through the ILF Program and MNRCP. MNRCP continues to meaningfully advance the goals of increasing the extent and quality of restoration, enhancement, creation, and protection of protected natural resources over that typically achieved by permittee-responsible mitigation and of providing Maine Department of Environmental Protection (DEP) and U.S. Army Corps of Engineers (Corps) permit applicants greater flexibility in compensating for adverse impacts to natural resources.

Since the program was established in 2008, approximately 418 projects have utilized the ILF program to provide compensation for natural resource impacts, resulting in approximately 297.8 acres of total impact (wetland credits sold). It is important to note that this does not represent 297.8 acres of wetland loss, but rather it includes a mix of impact types, including permanent fill, conversion (e.g., clearing of forested wetlands that converts them to emergent or scrub-shrub wetlands), shading (e.g., a dock installed over eelgrass), and temporary fill (e.g., the temporary placement of construction mats in a wetland). These impacts have resulted in approximately \$33,738,426 in fees that have been paid by developers to compensate for natural resource impacts. The program has subsequently used those fees to award funding to 163 projects that have generated a total of 789.1 wetland credits. In addition, MNRCP has funded projects that have resulted in nearly 100 miles of river and stream habitat being opened to aquatic organism passage through such projects as dam and barrier removals and culvert upgrades. MNRCP supports match funding and prefers to leverage other funding sources to support projects. Percentages of project costs paid by MNRCP generally range from around 50% to 100%. Wetland credits are calculated only on the percentage paid by the program.

During the 2022 calendar year, MNRCP received In-lieu Fees from 39 projects permitted by state and/or federal agencies. The largest percentage of 2022 fees (60.15%) were from projects in the Central Interior and Midcoast region. The Central Interior and Midcoast region also had the highest number of projects permitted, 24, with the Southern Maine region having the second highest at 10. Additional fees were also collected in the Central and Western Mountains, Central and Eastern Lowlands, and Downeast Maine regions. No fees were received in the Aroostook Hills and Lowlands or Northwest Maine regions in 2022.

The 39 projects that used the ILF program for compensation in 2022 resulted in approximately 9.1 acres of impacts to aquatic resources (9.1 wetland credits sold). This impact total included a mix of permanent fill, shading, and conversion impacts. In terms of general resource types, the resources with the most impacts across all regions were freshwater forested wetlands (61.35% of total), Significant Vernal Pool critical terrestrial habitat (18.25% of total), and freshwater emergent wetlands (12.61% of total). In total, impacts to freshwater wetlands overall totaled approximately 98.1% of total impacted area and impacts to coastal wetland resources (estuarine, marine, and Tidal Waterfowl and Wading Bird Habitat) accounted for approximately 1.9% of the total impacts.

In 2022, 11 compensation projects in 5 different regions were awarded funding: 1 project in the Central and Eastern Lowlands region, 3 projects in the Central and Western Mountains region, 1 project in the Central Interior and Midcoast region, 1 project in the Downeast Maine region, and 5 projects in the Southern Maine region. Funded projects included 3 wetland restoration or enhancement projects, 7 projects that preserved wetlands through fee acquisition or conservation easement acquisition, and one project that preserved new acreage and included a wetland restoration and enhancement component.

MNRCP awards in 2022 totaled \$1,509,057. These funds will be used for the restoration of approximately 5 acres of wetlands, enhancement of approximately 55 acres of salt marsh, and preservation of approximately 481 acres of aquatic resources, significant wildlife habitat, and upland and riparian buffer. MNRCP contributions to these projects ranged from 43.7% to 100% of the total project costs.

2. Introduction

In 2007, the State of Maine developed an In-Lieu Fee Compensation Program to augment its regulatory program and created the MNRCP to allocate the funds collected for compensatory mitigation projects. An initial agreement for services between the Maine Department of Environmental Protection (DEP) and The Nature Conservancy (TNC) was signed on October 3, 2007, outlining TNC's responsibility to administer MNRCP. A Memorandum of Agreement between the New England District of the U.S. Army Corps of Engineers (Corps), the DEP, and TNC was signed on January 31, 2008, to launch the program. On September 21, 2011, a new In-Lieu Fee Program Instrument was signed by DEP and the Corps to update the governing documents for MNRCP and to ensure continued compliance with the revised regulations for compensatory mitigation under Section 404 of the Clean Water Act issued by the Corps and the U.S. Environmental Protection Agency in 2008 (the "Mitigation Rule"), as well as the compensatory mitigation standards outlined in the Maine Natural Resource Protection Act (NRPA).

The term of the initial contract between DEP and TNC for administration of the program ended on September 30, 2017. DEP issued a Request for Proposals to initiate a new contract for program administration in July of 2017. TNC submitted a proposal and was selected by the State of Maine to continue to administer the program in September of 2017. A new contract was signed by TNC and DEP in May 2018, with an official contract start date of June 1, 2018. The contract is a 2-year term which can be renewed up to 4 times for a total of 10 years. The contract was renewed for additional 2-year terms on September 3, 2020, and again on June 16, 2022.

This annual report outlines MNRCP activities from January 1, 2022, through December 31, 2022. For more information on Maine's In-Lieu Fee Program, please visit the following websites:

U.S. Army Corps of Engineers, New England District:

<https://www.nae.usace.army.mil/Missions/Regulatory/Mitigation/In-Lieu-Fee-Programs/ME/NRCP/>

Maine Department of Environmental Protection:

https://www.maine.gov/dep/land/nrpa/ILF_and_NRCP/index.html

Maine Natural Resource Conservation Program website (maintained by TNC):

<http://mnrcp.org/>

3. Impacts and Fees Received

During the period of this annual report, 39 In-Lieu Fee (ILF) payments were received in five of the seven MNRCP Regions. The 39 payments is tied with 2019 as the highest number of payments received in a calendar year since the program began. Since 2009, the two most developed regions of the state, Southern Maine and Central Interior and Midcoast, have averaged approximately 23 permits combined per year using ILF (approximately 80% of the total permits). The remaining 5 regions combined, Aroostook Hills and Lowlands, Central and Eastern Lowlands, Central and Western Mountains and Downeast Maine, have averaged approximately six combined permits per year. Appendix B provides a map of permitted impact locations and highlights those payments made in 2022. Appendix I provides a complete list of all permitted impacts through 2022 that have generated ILF payments and the funds available for MNRCP award, broken out by MNRCP Region.

Table 1 below shows the number of permits using ILF in calendar year 2022, the ILF payment totals in each region, and the administrative fees received by DEP and TNC. DEP and TNC receive administrative fees of 7.05% and 7.95%, respectively, of the total fee paid. The table also indicates the percentage of the total ILF payments received during this reporting period that fell within each Region. In the 2022 calendar year, Central Interior and Midcoast and Southern Maine continued the general trend of receiving the highest number of ILF payments as compared to the other regions in the state. However, in 2022, Central Interior and Midcoast had a substantially higher number of permits and total ILF payments. No payments were received in the Aroostook Hills and Lowlands or the Northwest Maine regions in 2021.

Table 1: ILF Payments Received in 2022 by Region

Region	Number of ILF Permits	ILF Payments	TNC Admin (7.95%)	DEP Admin (7.05%)	Available for Award	Percent of Total Fees
Central Interior and Midcoast	24	\$968,616.38	\$68,287.45	\$77,005.00	\$823,323.92	60.15%
Southern Maine	10	\$443,723.69	\$31,282.52	\$35,276.03	\$377,165.14	27.55%
Central and Western Mountains	3	\$20,110.85	\$1,417.81	\$1,598.81	\$17,094.22	1.25%
Downeast Maine	1	\$657.00	\$46.32	\$52.23	\$558.45	0.04%
Central and Eastern Lowlands	1	\$177,267.00	\$12,497.32	\$14,092.73	\$150,676.95	11.01%
TOTAL:	39	\$1,610,374.92	\$113,531.42	\$128,024.80	\$1,368,818.68	100.00%

Table 2 provides a breakdown of impacts to different habitat types in square footage and acres for each region. As would be expected given the fees received in each region (see Table 1), the Central Interior and Midcoast region had the highest area of impacts in the state in 2022. The total area of impact in 2022 was lower than in past years.

It is important to note that while Table 2 shows a total of 9.101 acres of wetland impact, this does not represent an equivalent amount of wetland loss. Rather, this total includes a mix of impact types, including permanent fill (wetland loss), conversion (e.g., clearing of forested wetlands that converts them to emergent or scrub-shrub wetlands), shading (e.g., a dock installed over eelgrass), and temporary fill (e.g., the temporary placement of construction mats in a wetland that are ultimately removed). In 2022, approximately 8.52 acres of wetland were impacted through direct, permanent fill. The remaining impacts were either conversion or temporary impacts.

Table 2: 2022 Impacts to Habitat Types by MNRCP Region

MNRCP Region	Habitat Type Impacted¹	Sq. Ft. Impacted	Acres Impacted	Percent of Total
Southern Maine	Estuarine Intertidal (E2)	570	0.013	0.14%
Southern Maine	Marine Subtidal (M1)	70	0.002	0.02%
Southern Maine	Palustrine Emergent (PEM)	4,260	0.098	1.07%
Southern Maine	Palustrine Forested (PFO)	65,254	1.498	16.46%
Southern Maine	Palustrine Scrub-Shrub (PSS)	6,837	0.157	1.72%
Southern Maine	Tidal Waterfowl and Wading Bird Habitat (TWWH)	1,410	0.032	0.36%
Southern Maine	Vernal Pool Critical Terrestrial Habitat (VPCTH)	72,354	1.661	18.25%
	Total for Region:	150,755	3.461	38.02%
Central Interior & Midcoast	Estuarine Intertidal (E2)	440	0.010	0.11%
Central Interior & Midcoast	Marine Subtidal (M1)	1,060	0.024	0.27%
Central Interior & Midcoast	Palustrine Emergent (PEM)	43,975	1.010	11.10%
Central Interior & Midcoast	Palustrine Forested (PFO)	133,178	3.057	33.60%
Central Interior & Midcoast	Palustrine Scrub-Shrub (PSS)	16,507	0.379	4.17%
Central Interior & Midcoast	Marine Intertidal (M2)	3,800	0.087	0.95%
	Total for Region:	198,960	4.567	50.20%
Downeast Maine	Marine Intertidal (M2)	214	0.005	0.05%
	Total for Region:	214	0.005	0.05%
Central and Western Mountains	Palustrine Emergent (PEM)	1,747	0.040	0.44%
Central and Western Mountains	Palustrine Forested (PFO)	3,456	0.079	0.87%
	Total for Region:	5,203	0.119	1.31%
Central and Eastern Lowlands	Palustrine Forested (PFO)	41,323	0.949	10.42%
	Total for Region:	41,323	0.949	10.42%
	TOTAL FOR ALL REGIONS:	396,455	9.101	100%

¹Impacts included permanent fill, shading, and conversion impacts.

Table 3 shows the impacts to all habitat types across all MNRCP Regions and indicates the percentage of total impacts represented by each habitat type. The habitat types with the most impact throughout the state in 2022 were forested wetlands and vernal pool critical terrestrial habitat. These two habitat impacts types accounted for 79.6% of the total impacts in the state. The remaining impacts were primarily other freshwater wetland impacts, with impacts to emergent and scrub-shrub wetlands accounting for a combined 18.5% of the total impacts. Impacts to coastal wetlands, including Tidal Waterfowl and Wading Bird Habitat, accounted for only 1.9% of the total impacts in the state.

Table 3: 2022 Impacts to Habitat Types Across All MNRCP Regions

Habitat Category	Habitat Type	Sq. Ft. Impacted	Acres Impacted	Percent of Total
Coastal Wetlands	Estuarine Intertidal (E2)	1,010	0.023	0.25%
Coastal Wetlands	Marine Intertidal (M2)	4,014	0.092	1.00%
Coastal Wetlands	Marine Subtidal (M1)	1,130	0.026	0.29%
Freshwater Wetlands	Palustrine Emergent (PEM)	49,982	1.147	12.61%
Freshwater Wetlands	Palustrine Forested (PFO)	243,211	5.583	61.35%
Freshwater Wetlands	Palustrine Scrub-Shrub (PSS)	23,344	0.536	5.89%
Significant Wildlife Habitat	Vernal Pool Critical Terrestrial Habitat	72,354	1.661	18.25%
Significant Wildlife Habitat	Tidal Waterfowl and Wading Bird Habitat	1,410	0.032	0.36%
	TOTAL:	369,455	9.101	100%

Overall program debits (impacts) and credits (compensation) are carefully tracked to ensure the timely and effective compensation of functions and values that have been lost. Debits and credits are tracked by region and by resource types. During each funding round, any resources that have a negative balance (i.e., more impacts than compensation) are listed as Priority Resources for that funding round. Appendix F shows the debit and credit summary report through December 31, 2022, that is used by MNRCP administrators and committee members to help track progress towards the goal of providing in-kind compensation for all impacted resource types. Statewide, the program has produced more overall credits than debits; however, there are specific resources in specific regions for which the program has had more impacts than credits. These resources are shown in red in Appendix F. The balance between credits and debits shifts year to year based on the projects that pay into the ILF program and the projects that are awarded funds as compensation. For the current balance of advance and released credits for the program, please see the U.S. Army Corps of Engineer’s Regulatory In-Lieu Fee and Bank Information Tracking System (RIBITS), available at: <https://ribits.ops.usace.army.mil>.

Table 4 below shows the breakdown of the sources of the in-lieu fees in 2022. Residential and commercial development accounted for the majority of the impacts in 2022 at approximately 54.12% of the total fees paid into the program. Energy projects accounted for the second highest amount of fees at 39.28%, with the bulk of this coming from new solar energy development. The total breakdown of the sources of fees for the life of the program is provided in Section 6, question 4, below.

Table 4. Sources of In-Lieu Fee Payments in Maine in 2022

Impact Category	Total Fees	Percent of Total
Educational/Health facility	\$82,304.50	5.11%
Energy supply/transmission	\$632,516.57	39.28%
Recreation	\$8,298.25	0.52%
Residential/Commercial development	\$871,604.36	54.12%
Working waterfront	\$15,651.24	0.97%
TOTAL:	\$1,610,374.92	100.00%

4. MNRCP Compensation Project Awards

The 2022 MNRCP funding round commenced with a Request for Letters of Intent released on May 26, 2022, and concluded on November 16, 2022, with the Interagency Review Team (IRT), also referred to as the Approval Committee, making final awards. The final result of the 2022 review process was the award of \$1,509,057 for 11 compensation projects in five different regions: Central and Eastern Lowlands, Central and Western Mountains, Central Interior and Midcoast, Downeast Maine, and Southern Maine. There were funds available in the Aroostook Hills and Lowlands and Northwest Maine regions, however, no proposals were received in these regions. See Appendix D for a map of the locations of the 2022 project awards, as well as all of the previously awarded MNRCP projects to-date.

The MNRCP project selection process is purposely divided into two stages: the Letter of Intent stage and the full proposal stage. The Letter of Intent (LOI) stage is a short-form process which allows applicants to briefly outline their project to determine if it will meet the program requirements prior to completing a more intensive full proposal. Since this program has very specific requirements that differ from many other funding programs with which applicants may be familiar, the LOI stage gives applicants the opportunity to have their project pre-screened for suitability before investing substantial time in a more in-depth application. LOIs are submitted through the program website (<http://mnrpc.org/>) using an online submission form.

Sponsors who submit Letters of Intent for projects that meet the program's criteria are then invited to submit full proposals. For the 2022 funding round, 27 Letters of Intent were submitted, and 26 projects were determined to meet the program goals and were invited to submit full proposals. However, reviewers expressed concerns with 9 of the 26 projects that were invited and indicated that even though the projects technically met the program requirements, they did not have a great chance of being funded. Of the 26 projects invited to submit full proposals, 13 ultimately submitted full proposals for review. The 13 projects that did not submit full proposals dropped out for various reasons, including many applicants that were told during the LOI phase that their project did not have a great chance at funding. Applicants also did not submit full proposals because they were unable to come to an agreement with landowners or they decided to seek other funding.

The Review Criteria used by the Review Committee and the IRT to evaluate the full proposals can be found in Appendix E. In addition to the Review Criteria, the committees also follow three general funding principles to determine the level of funding awards:

- 1) Awards should be sufficient for the project to succeed. For example, MNRCP should not award partial funding to a project if that project will not be able to succeed without full funding;
- 2) Funding levels should reflect project rankings; and
- 3) Funded projects should meet a minimum threshold for suitability, regardless of funds available. That is, funds do not need to be awarded just because money is available in the region. Any funds not awarded are rolled over to the next year's funding round.

It has been common in past years for the amount of funds requested to exceed the amount of funding available in a given region, often by a large margin. The Review Committee and IRT must then determine which projects will make the best use of the limited funds and provide the best outcome to reach program goals. In 2022, however, the funds requested did not exceed the funds available in any of the regions.

Table 5 summarizes the total funds available for each region in 2022 at the time of the Approval Committee (IRT) meeting. This amount includes fees paid into the program in 2022, funds remaining after the 2021 round, plus interest and any funds returned. Table 5 also includes the total funds requested by applicants and the total funds awarded in each region.

Table 5: 2021 Funds Available for Compensation Projects vs. Funds Requested

MNRCP Region	Total Funds Available During Funding Round*	Total Funds Requested from MNRCP	Funds Awarded in 2022
Aroostook Hills & Lowlands	\$298,546	\$0	\$0
Central & Eastern Lowlands	\$351,316	\$218,950	\$62,150
Central & Western Mountains	\$936,191	\$391,500	\$391,500
Central Interior & Midcoast	\$1,164,793	\$59,976	\$59,976
Downeast Maine	\$62,915	\$49,240	\$49,240
Northwest Maine	\$34,256	\$0	\$0
Southern Maine	\$1,399,634	\$1,137,191	\$946,191
TOTAL:	\$4,247,650	\$1,856,857	\$1,509,057

*The amounts shown in this column represent the funds available at the time of the IRT (Approval Committee) meeting on November 16, 2022.

Table 6 presents the results of the fund allocation process, including the status of each full proposal received. In 2022, 13 projects submitted full proposals; 11 of those projects were funded and 2 were not. All 11 projects received the full amount of funding requested. All fees not awarded during the 2022 funding round will be rolled into the 2023 funding round.

Table 6: 2022 Full Proposals Received and Final Status

MNRCP Region	Project Title	Applicant	Compensation Type	Total Project Cost	Funds Requested	Funds Awarded
Full Proposals Awarded Funding						
Central & Eastern Lowlands	Alder Stream Crosby Road	Northeast Wilderness Trust	Restoration	\$62,150	\$62,150	\$62,150
Central & Western Mountains	Buck's Ledge 2	Town of Woodstock	Preservation	\$146,500	\$126,500	\$126,500
Central & Western Mountains	Little Concord Pond Addition	Maine Bureau of Parks and Lands	Preservation	\$267,476	\$185,000	\$185,000
Central & Western Mountains	Wesserunsett Inlet	Somerset Woods Trustees	Preservation	\$99,000	\$80,000	\$80,000
Central Interior & Midcoast	Meadow Brook Connector	Coastal Mountains Land Trust	Preservation	\$59,976	\$59,976	\$59,976
Downeast Maine	Narraguagus Marsh Restoration	Downeast Salmon Federation	Enhancement	\$49,240	\$49,240	\$49,240
Southern Maine	Biddeford Pool	US Fish and Wildlife Service	Enhancement	\$389,731	\$240,411	\$240,411
Southern Maine	Fuller Farm Expansion	Scarborough Land Trust	Preservation	\$269,591	\$118,000	\$118,000
Southern Maine	Johnson Brook – Sisk Preserve	Kittery Land Trust	Preservation, Restoration, Enhancement	\$295,280	\$247,780	\$247,780
Southern Maine	Kezar Corridor – Rolfe	Greater Lovell Land Trust	Preservation	\$59,800	\$30,000	\$30,000
Southern Maine	Ogunquit Headwater Wetlands	Great Works Regional Land Trust	Preservation	\$330,000	\$310,000	\$310,000
Full Proposals Not Awarded Funding						
Central & Eastern Lowlands	Alder Stream – Levenseller Rd	Northeast Wilderness Trust	Restoration	\$156,800	\$156,800	\$0
Southern Maine	Moose Pond Wetlands	Three Rivers Land Trust	Preservation	\$201,000	\$191,000	\$0

Table 7 below shows the expected compensation outcomes from each of the 11 projects awarded funding. Of the 11 projects awarded funding, 7 consisted of preservation, 3 were restoration or enhancement projects on protected lands, and 1 included a combination of new preservation and additional restoration. It is worth noting that MNRCP did not provide 100% of the total project cost for all 11 projects, as noted in the table below.

Table 7. 2021 Proposals Awarded Funds and Resources Restored or Protected

Region	Project Title	Organization	Project Details	Total Acres¹	Percent MNRCP²
Central and Eastern Lowlands	Alder Stream Crosby Rd	Northeast Wilderness Trust	Restoration, enhancement of freshwater wetlands through fill removal and restoration	4.30	100.00%
Central and Western Mountains	Buck's Ledge 2	Town of Woodstock	Preservation of freshwater wetlands through fee acquisition	63.00	86.35%
Central and Western Mountains	Little Concord Pond Addition	Maine Bureau of Parks and Lands	Preservation of freshwater wetlands through fee acquisition	176.46	69.17%
Central and Western Mountains	Wesserunsett Inlet	Somerset Woods Trustees	Preservation of freshwater wetlands through fee acquisition	52.30	80.81%
Central Interior and Midcoast	Meadow Brook Connector	Coastal Mountains Land Trust	Preservation of freshwater wetlands through fee acquisition	44.00	100.00%
Downeast Maine	Narraguagus Marsh Restoration	Downeast Salmon Federation	Enhancement of coastal wetlands through salt marsh/tidal flow restoration and enhancement	5.00	100.00%
Southern Maine	Biddeford Pool	US Fish and Wildlife Service	Enhancement of coastal wetlands through salt marsh/tidal flow restoration and enhancement	50.80	61.69%
Southern Maine	Fuller Farm Expansion	Scarborough Land Trust	Preservation of freshwater wetlands through fee acquisition	7.85	43.77%
Southern Maine	Johnson Brook - Sisk Preserve	Kittery Land Trust	Preservation, restoration, enhancement of freshwater wetlands through fee acquisition and removal of fill and culverts	56.00	83.91%
Southern Maine	Kezar Corridor Rolfe	Greater Lovell Land Trust	Preservation of freshwater wetlands through fee acquisition	30.10	50.17%
Southern Maine	Ogunquit Headwater Wetlands	Great Works Regional Land Trust	Preservation of freshwater wetlands through conservation easement acquisition	51.50	93.94%

¹At the time of this report, many projects listed above have not completed formal surveys and the acres presented are based on the best available data and/or what was provided in the project proposals.

²At the time of this report, several projects have not completed all aspects of the project and therefore total project costs have not yet been finalized. The data provided above are based on best available data and may change as projects are finalized.

MNRCP allocates credits based on the type of project and the percentage of total project costs covered by MNRCP funds. As shown in Table 7, the percentage of project costs covered by MNRCP for 2022 awards ranged from 100% to 43.77%. MNRCP funds represented greater than 50% of the total project cost for 10 of the 11 projects awarded funds. Ratios of compensation credits used by MNRCP include 20 to 1 for preservation only projects, 5 to 1 for certain enhancement activities, and 2 to 1 for restoration projects. Restoration, enhancement, and creation credit ratios may vary depending on the type of work being done. Compensation ratios are based on the U.S. Army Corps of Engineers Compensatory Mitigation Standard Operating Procedures for the New England District, which was updated in December 2020. The guidance may be found at: <https://www.nae.usace.army.mil/Missions/Regulatory/Mitigation/>

5. U.S. Army Corps of Engineers Public Notice Process

When final full proposals are received, the Corps issues a 30-day Public Notice soliciting comments on the proposals submitted for funding from MNRCP. Comments are solicited from the public; federal, state, and

local agencies and officials; the Maine state historic preservation office; the five federally recognized tribes in Maine; and other interested parties. Comments are used to help evaluate the proposals, as well as to assess impacts on endangered species, historic properties, water quality, general environmental effects, and other public interest factors. The Public Notice for the 2022 funding round was issued on December 6, 2022. As of the time of this report, there have been no comments from the public.

Prior to the release of MNRCP funds for any project involving construction, proposals must first be reviewed by the Maine Historic Preservation Commission (MHPC) as prescribed under Section 106 of the National Historic Preservation Act (16 U.S.C. 470 et seq.). Overviews of each MNRCP project and USGS topo maps of each project location are provided to MHPC so they may determine if any proposed construction activities might adversely impact historic resources. Therefore, in addition to the public notice release, MHPC, as well as the tribes in Maine, receive individual notice of the projects. To date, no responses have been received from either MHPC or the tribes for projects awarded funds in 2022.

6. Assessment of Program Progress

The goals of the MNRCP as stated in the In-Lieu Fee Instrument are listed below, along with an updated assessment of progress towards each goal.

1. *Provide an alternative to permittee-responsible and mitigation bank compensatory mitigation that will effectively replace functions and values lost through permitted impacts.*

After 15 years of active operation and funding of compensatory mitigation projects, MNRCP is widely viewed as an effective alternative to other mitigation mechanisms available in Maine. Anecdotal estimates from DEP and the Corps suggest that up to 90 to 95% of permitted projects that require compensation for wetland impacts in Maine currently compensate those impacts through MNRCP. While the program does not require that all permitted impacts be compensated on a strict, one-to-one basis each year, overall program debits and credits are carefully tracked to ensure the timely and effective compensation of functions and values that have been lost. Similarly, the program does not require that all impacts are compensated in-kind (i.e., compensation that replaces the same resource as was impacted); however, the careful tracking of debits and credits is used to evaluate proposed projects so that the program can provide in-kind compensation as much as possible. Appendix F shows the debit and credit summary report that is used by MNRCP administrators and committee members to help track progress towards these goals. While this version of the report does not yet assign upland credits to wetland debits as is done when projects are entered into the federal tracking system RIBITS, it is still helpful in assessing overall trends (and future versions will be updated to ensure alignment). If there is a concern that too many years have passed without compensation of a particular resource in a given region, the program has actively encouraged proposals that include restoration, enhancement, or preservation of that resource. An additional more extreme step would be to conduct a targeted funding round that solicits proposals only for this particular resource; this step has not been necessary to date. Close collaboration between TNC, DEP, and the Corps allows MNRCP to anticipate when certain resource types or certain geographies will receive more debits and proactively increase outreach in an attempt to bring more projects in to provide credits.

Table 8 below shows the total wetland credits sold through permitted impacts and the total wetland credits generated by MNRCP from 2008 through 2022. The majority of the credits generated by MNRCP projects is from preservation projects (approximately 535 total credits), but the total includes significant credits from restoration and enhancement as well.

Table 8. Total Impacts and Compensation through MNRCP, 2008 – 2022

	Total Projects	Wetland Credits
Permitted Impacts	408	297.8
MNRCP Projects	163	789.1

2. *Substantially increase the extent and quality of restoration, enhancement, creation, and protection of protected natural resources over that typically achieved by permittee-responsible mitigation for activities that impact wetlands, significant wildlife habitats, and other waters of the State of Maine, which include waters of the U.S.*

The Maine DEP’s Biological Monitoring Program produced a report in October 2013 entitled “Evaluating Alternative Wetland Compensatory Mitigation Assessment Techniques”¹ that indicates potential issues and trends on mitigation sites. This was a study geared toward evaluating assessment methods and it included a small number of sites representing a cross-section of different mitigation projects completed between 1995 and 2007. Nine permittee-responsible mitigation sites were studied. No MNRCP projects were included in the sample; however, the study provides some insights that are applicable to mitigation projects as a whole. Several differences were found between the mitigation study sites and reference sites. One of the strongest differences was the dominance of *Typha sp.* (cattail) on seven of the nine permittee-responsible mitigation study sites. *Typha* was not common on the reference sites and, where present, was not dominant. Mitigation sites also generally had significantly higher nutrient levels and lower water quality classifications. The study also found that the mitigation sites in general had fewer numbers of the types of sensitive aquatic macroinvertebrate taxa and a higher proportion of taxa adapted to a wide range of environmental conditions. The report indicated that landscape setting and surrounding land use have a significant influence on water quality and aquatic life criteria in the mitigation sites sampled. Habitat complexity, the presence of buffers, and the quality of aquatic and riparian habitat were also found to influence these criteria. This is an important point to consider for MNRCP site selection. Generally speaking, MNRCP has been more likely to fund projects that are located within natural, undeveloped areas with strong upland and riparian buffers.

DEP continued monitoring mitigation and reference sites since the 2013 report was written and has included MNRCP sites in their annual monitoring for the past five years. In past years, DEP has monitored the Clark Island Wetland Restoration Project in St. George, the Basin Preserve Wetland Restoration Project in Phippsburg, the Taylor Bait Ponds Restoration Project in Orono, the Tiger Hill Forest Project in Casco, the Perley Pond/Northwest River Project in Sebago, the Suckfish Brook Project in Falmouth (both wetlands and stream monitoring), the Shiloh Pond Project in Kingfield, the Hansen Pond Project in Acton, the Morse Pond Project in Georgetown, and the Barrows-Louderback Preserve in Edgecomb.

In early 2023, DEP finalized a follow up report² to the 2013 report which included the results of monitoring at the above-mentioned MNRCP sites, along with other permittee response mitigation sites. The 2023 report supported the findings of the 2013 report that landscape setting and land use in the surrounding watershed significantly influence the water quality and attainment of aquatic life, including

¹ DiFranco, J.L., B. Connors, T. Danielson, L. Tsomides. 2013. Evaluating Alternative Wetland Compensatory Mitigation Assessment Techniques: 104b3 Wetland Program Development Grant Final Report. DEPLW-1258. Maine Department of Environmental Protection, Augusta, ME.

² Connors, B., J.L. DiFranco, D. Sutor. Evaluating Alternative Wetland Compensatory Mitigation Assessment Techniques. Maine Department of Environmental Protection. March 2023.

macroinvertebrate communities. The study also found that the type of mitigation site (restoration/enhancement vs. preservation) also influenced water quality and biological metrics. Restoration sites generally had lower water quality during the early years after construction but were found to improve over time. Preservation sites generally had higher water quality due to their landscape setting. Specific to MNRCP, the report also made the following conclusions:

- Mitigation sites funded through MNRCP were found to outperform permittee responsible mitigation sites by most water quality metrics.
- MNRCP preservation sites appeared to have the best performance attaining water quality goals, mostly likely due to their associations with large tracts of preserved lands and location within areas conserved as long-term natural areas.

Overall, the reports show that MNRCP is achieving its goal of increasing the extent and quality of restoration, enhancement, creation, and protection of protected natural resources over that typically achieved by permittee-responsible mitigation.

3. *Reduce the extent of cumulative adverse impacts to aquatic resources that are considered protected natural resources under the Maine Natural Resources Protection Act (NRPA) and the federal Clean Water Act.*

While this is an important aspiration for the State of Maine, it is extremely hard to assess progress toward this goal without regularly conducting a cumulative impact assessment for permitted projects that require compensatory mitigation, permitted projects that do not require compensatory mitigation, and projects that do not require state or federal permits at all (i.e., some activities that impact natural resources may be exempt from state and/or federal permitting). While MNRCP data can be used to assess impacts for projects that utilize the ILF program, permitted projects that perform permittee responsible mitigation are not as closely tracked (and are not the responsibility of the ILF program). The Corps conducted an analysis in 2022 for projects needing federal permits impacting less than 15,000 square feet of freshwater wetlands (the Corps and DEP's threshold for requiring compensation is 15,000 square feet) and determined that as much as 15 acres of freshwater wetlands are lost each year from these "smaller" impact projects that do not require compensation. A similar analysis has not been conducted by DEP. Further, development in uplands near aquatic resources, but not directly impacting them, can often proceed with no permitting at all (or just local permitting). It is well documented that development in uplands proximate to aquatic resources can adversely impact the functioning of those resources even if there are no direct impacts to the aquatic resources themselves. These types of impacts would also need to be factored into any such analysis of the cumulative adverse impacts to aquatic resources. No such statewide assessment has been completed, or is contemplated, for the state. Should such an assessment be conducted in the future, data collected from MNRCP-funded projects will provide important information and context.

4. *Provide DEP and Corps permit applicants greater flexibility in compensating for adverse impacts to protected natural resources.*

In-lieu fee mitigation through MNRCP gives permit applicants, DEP, and the Corps another effective option to compensate for resource impacts, and one that has been used with increasing frequency. As noted above, approximately 90 to 95% of permitted projects with resource impacts in Maine currently compensate those impacts through the ILF program. In fact, the current Corps New England District Compensatory Mitigation Standard Operating Procedures (2020) specifically recommends use of mitigation banks and ILF programs, stating "When a mitigation bank or an ILF program is available, compensatory mitigation conducted using these options is considered preferable to permittee-responsible

alternatives....” This directive is due in part to the success of MNRCP, and other New England ILF programs, through the years. MNRCP has been used by permit applicants ranging from private landowners and institutions to utility and energy companies and transportation agencies. Table 9 below shows the sources of the \$33,738,425.57 of in-lieu fees paid into MNRCP from the program’s beginning through 2022.

Table 9. Sources of In-lieu Fee Payments in Maine from 2008 through 2022

Impact Category	Total Fees	Percent of Total Fees	Number of Permits	Percent of Total Permits
Transportation	\$10,302,047.37	30.54%	85	20.83%
Energy supply/transmission	\$8,713,926.03	25.83%	70	17.16%
Residential/Commercial development	\$8,417,366.19	24.95%	163	39.95%
Educational/Health facility	\$2,794,248.65	8.28%	28	6.86%
Federal Government ¹	\$1,643,489.23	4.87%	5	1.23%
Municipal	\$733,323.61	2.17%	18	4.41%
Working waterfront ²	\$566,114.61	1.68%	20	4.90%
Other	\$284,971.18	0.84%	10	2.45%
Recreation	\$282,938.70	0.84%	9	2.21%
TOTAL:	\$33,738,425.57	100.00%	408	100.00%

¹Federal Government includes projects conducted by federal agencies, primarily on federal property. Examples include fill impacts by the U.S Marine Corps and U.S. Navy and dredging impacts by the U.S. Army Corps of Engineers.

²Working waterfront includes piers, docks, boat ramps, marina expansions, retaining walls, shoreline stabilization, and other activities primarily associated with commercial development in waterfront areas.

As shown above, transportation projects have accounted for the highest percentage of fees paid into the program, while residential/commercial development have accounted for the largest percentage of total number of permits. This indicates that while transportation has fewer numbers of projects, they tend to be larger, resulting in more total impact, and therefore the total fees are higher. The same is true for energy supply/transmission projects, which have an even lower number of permits than transportation, but a higher percentage of total fees. Conversely, residential and commercial development projects tend to have smaller impacts, so while there are more permits issued for these projects, each permit is generally associated with a smaller impact and consequently less fees.

Overall, MNRCP is providing applicants with greater flexibility in compensating for unavoidable project impacts. Private landowners often don’t have suitable locations for on-site mitigation or the expertise to do their own mitigation and would have to hire consultants and contractors to carry out projects. While large entities such as energy companies or transportation departments still regularly complete permittee-responsible mitigation for some of their projects, the in-lieu fee compensation offered through MNRCP often provides a more efficient and effective option where suitable on-site or other permittee-responsible mitigation projects are difficult to find or complete. Additionally, most permit applicants recognize that carrying out their own mitigation project will be time consuming, especially if they perform a restoration project that will require 5-10 years of post-construction monitoring. Applicants have generally found it easier to pay the in-lieu fees and transfer the mitigation responsibility.

5. *Achieve ecological success on a biophysical region basis by directing ILF funds to protected natural resource types and functions that are appropriate to the geographic service area, and by integrating ILF projects with other conservation activities whenever possible.*

In Maine, a series of 140 important Focus Areas of Statewide Ecological Significance, known as "Beginning with Habitat (BwH) Focus Areas," have been identified across the state. Each MNRCP Region contains multiple Focus Areas (see map in Appendix G). Proposed projects located within or adjacent to one of these Focus Areas generally receive higher scores for the Landscape Context criterion during review. Proposed projects are also evaluated based on whether they occur within or adjacent to Federal or State conservation lands, regional conservation lands, or municipal and private nonprofit conservation organization lands. Proposed projects near these areas generally score higher in Landscape Context. Proximity to habitat for rare, threatened, and endangered species, and proximity to mapped Significant Wildlife Habitat are also considered during project review. The majority of MNRCP projects contain priority habitats or habitat for priority species.

Table 10 shows the percentage of the 163 projects with MNRCP awards through the 2022 round that occur in priority conservation areas in Maine. Note that it is common for these Priority Areas to overlap. For example, a project may fall within a Statewide Habitat Focus area and be adjacent to state, federal, and/or private non-profit conservation lands.

Table 10. MNRCP Projects within the Major Priority Areas

Priority Area	% of Projects
Statewide Habitat Focus Area	47%
Within or Adjacent to Federal or State Conserved Lands	69%
Within or Adjacent to Regional, Local or Private Non-Profit Conservation Lands	74%
Containing Significant Wildlife Habitat or Habitat for Rare, Threatened, and Endangered Species	63%

A set of specific conservation objectives was developed for each MNRCP Region in the Compensation Planning Framework of the In-Lieu Fee Instrument (see Appendix H for MNRCP’s regional conservation objectives). While many of the regional objectives are closely linked to the focus areas, priority conservation areas, and habitats discussed above, several regions include conservation objectives that are specific to that region, including: restoration of marginal and non-productive farmland, fish passage in the Penobscot River or Kennebec River watershed, preservation of vernal pools and headwater streams, and restoration of coastal resources. As part of the 10-year update to the MNRCP Program Instrument, these region-specific conservation objectives are being updated and will be in use for the 2023 funding round.

7. Updates on Previously Funded Projects

Table 11 shows the progress of all awarded projects through 2022. Since the start of the program, 163 projects have been awarded funding. Of these, 117 have met all program requirements and are complete.

Seventeen projects with restoration, enhancement, and/or creation have completed the initial work and are in the monitoring phase. These 17 projects are in various stages of monitoring, but all of the projects are currently tracking toward meeting performance standards, and none appear to be in danger of needing significant corrective actions in order to meet the project goals. The remaining 29 projects are in various stages of implementation. These projects are either in the process of developing restoration/enhancement or long-term management plans, working toward closing on fee acquisition lands, or are gathering due diligence documentation for project advancement.

Table 11. MNRCP Award Progress To-Date

Progress-to-date	Number
Completed	117
In Monitoring Phase	17
In Progress	29
TOTAL:	163

In 2022, TNC began a process to evaluate MNRCP preservation sites that were awarded funds and protected in the early years of the program. The goal of this effort was to perform a basic assessment of each project site and determine if it was still being managed according to the terms of the MNRCP Project Agreement as well as any management plans for the property. TNC started generally with the oldest projects with a plan to work toward the newer ones over time, recognizing that it would take multiple years to visit all the sites. The process began with a basic review of any relevant documents on file for the project, including the Project Agreement, restoration work plans, long-term management plans, easements, etc. TNC staff then reached out to each landowner to acquire any updated management plans and to generally discuss each site. A site visit was then performed to check conditions on the ground.

In 2022, TNC visited 13 past project sites, covering all the MNRCP awards from 2009 (the first year MNRCP awards were made) and a portion of the 2010 awards. To improve efficiency, other nearby project sites that were funded in different years were also visited, including sites funded in 2011, 2012, 2014, and 2017. In total, the sites visited in 2022 were in 7 different towns, were stewarded by 7 different awardee organizations, and covered approximately 1,100 acres of protected land (see details in Table 12 below).

Overall, results of the project reviews were very positive. TNC found that regular site monitoring was occurring at all sites, aquatic resources were in great shape, and the sites were being appropriately stewarded by the awardees. TNC was also able to acquire updated versions of management plans for sites. In one instance, TNC staff noted that a road/culvert was being upgraded on one of the sites. The site visit provided an opportunity to stress the importance of connecting with MNRCP in advance of such projects and the need to coordinate with DEP, the Corps, and local officials to get permits for such activities. The awardee is now in the process of obtaining the necessary permits for the work.

Some additional lessons learned included:

- Site visits helped answer general awardee questions about MNRCP rules and requirements.
- Staff turnover at awardee organizations occurs regularly, so sometimes newer stewardship staff may not be very familiar with MNRCP; these visits have facilitated good conversations to make people aware of program requirements.
- It is beneficial to connect with land management staff on the ground, in person, to build relationships.

Table 12 below provides a list of the sites assessed by TNC in 2022. TNC plans to continue monitoring additional sites in 2023.

Table 12. MNRCP past preservation sites visited in 2022.

Project Title	Funding Round	Awardee	Region	Total Acres
Falmouth Conservation Corridor - Boudreau	2009	Town of Falmouth/Falmouth Land Trust	Southern Maine	42
Mt Agamenticus Wetlands I	2009	Great Works Regional Land Trust	Southern Maine	52
Mt Agamenticus Wetlands II	2011	Great Works Regional Land Trust	Southern Maine	51
Walnut Hill	2009	Three Rivers Land Trust	Southern Maine	88
Walnut Hill II	2012	Three Rivers Land Trust	Southern Maine	213
Blandings Turtle Incubator	2014	Three Rivers Land Trust	Southern Maine	21
Walnut Hill IV	2017	Three Rivers Land Trust	Southern Maine	93
Whitten Hill: Sheepscot Headwaters Wildlands	2009	Midcoast Conservancy (prev SWLA)	Central Interior & Midcoast	410
Basin and Curtis Coves	2010	Harpwell Heritage Land Trust	Central Interior & Midcoast	72
Garey Mill Rd	2017	York Land Trust	Southern Maine	16
Mill Lane	2014	York Land Trust	Southern Maine	25
Boulter Pond Wetlands	2011	York Land Trust	Southern Maine	23
Bell Marsh Wetlands	2010	York Land Trust	Southern Maine	50
			Total Acres:	1,156

8. Internal Controls and Financial Reporting

TNC provided DEP with an Audited Financial Statement for the entire organization on December 22, 2022, as required by the contract between TNC and DEP. This financial statement covered fiscal year 2022, which ended on June 30, 2022. As an additional requirement of the contract between TNC and DEP, TNC has maintained the collateral which was posted in 2018 in the amount 105% of the agreed upon contract value of \$4,500,000. TNC provides DEP with quarterly statements documenting the market value of the posted collateral.

9. Program Updates and Challenges

Restoration and Enhancement Projects

The Corps and DEP continue to put a strong emphasis on funding meaningful wetland restoration and enhancement projects to provide compensation for permitted impacts. Both federal and state regulation include a clear preference for restoration and enhancement projects as these types of project better address federal and state mitigation policies regarding “no net loss” of wetland functions and values. While 56 of the 163 total projects funded by MNRCP have included some amount of wetland restoration or enhancement, most of the *credits* produced by the program have been from preservation. Preservation mitigation is an acceptable form of mitigation for both MDEP and the Army Corps and helps to achieve other statewide conservation outcomes; however, preservation does not address “no net loss” policy goals. Restoration and enhancement results in a replacement of lost functions and values with the ultimate goal of maintaining functions and values at a regional scale over time. While preservation prevents future resource impacts, it

does not result in a net *gain* of resource functions and values. Preservation still remains a preferable form of compensation for some resource types, particularly vernal pools and inland waterfowl and wading bird habitat. These resources are difficult to restore and both state and federal agencies have recognized that preservation may be the most appropriate form of mitigation for these resource types.

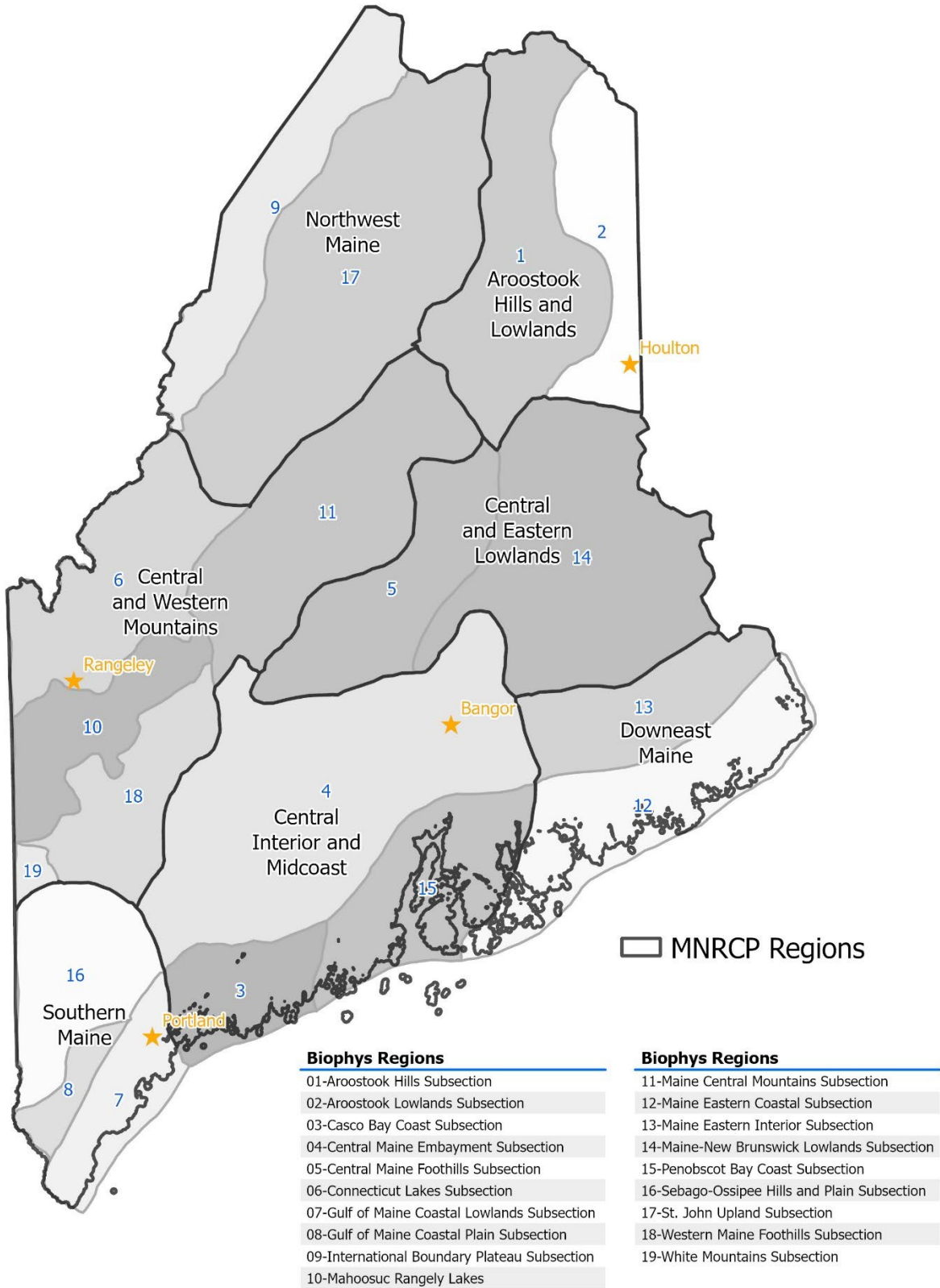
In 2022, MNRCP continued to fund preservation projects similar to those that have been funded in past years. Moving forward, the program will be focusing even more on restoration and enhancement projects and may not fund preservation projects unless they meet specific criteria (e.g., if projects protect hard to restore resources such as vernal pools). TNC, DEP, and the Corps have all increased outreach in order to spread the message that the 2023 funding round, and perhaps future funding rounds as well, will focus more on wetland restoration and enhancement. The program will continue to assess how this shift affects the number and type of proposals received and funded, as well as the ability to award the money that is being collected for resource impacts in a timely manner. Continued collaboration between TNC, DEP, and the Corps will dictate how future funding rounds are operated.

Rivers, Streams and Brooks

In March 2020, the 129th Maine Legislature passed LD 1777, An Act to Add Rivers, Streams and Brooks to the Department of Environmental Protection's Compensation Fee Program. This act established that DEP can now accept in lieu fee payments for impacts to rivers, streams and brooks, as defined under the Natural Resources Protection Act. DEP is currently in the process of establishing the fees that will be charged for stream impacts; therefore, as of the time of this report, DEP has not yet received any payments specifically for stream impacts as a result of this program addition. Once fees are received specifically for stream impacts, MNRCP will be seeking compensation projects that will provide compensation for those impacts. While MNRCP has traditionally been focused on wetlands and Significant Wildlife Habitat, the program may soon be specifically looking for stream restoration and conservation projects to provide compensation for any direct stream impacts that utilize the ILF program.

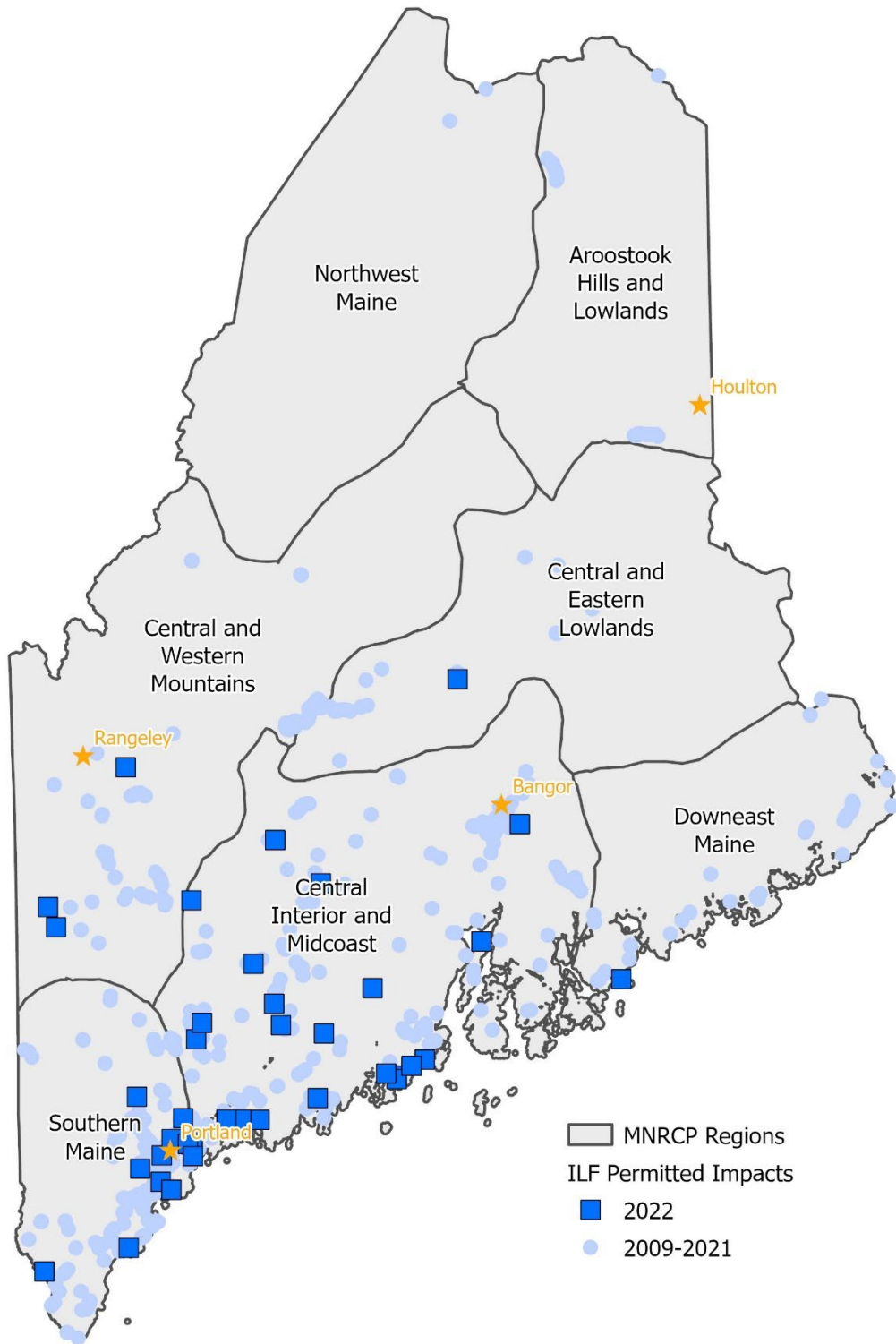
Appendix A

MNRCP Region Boundaries and Biophysical Subsections

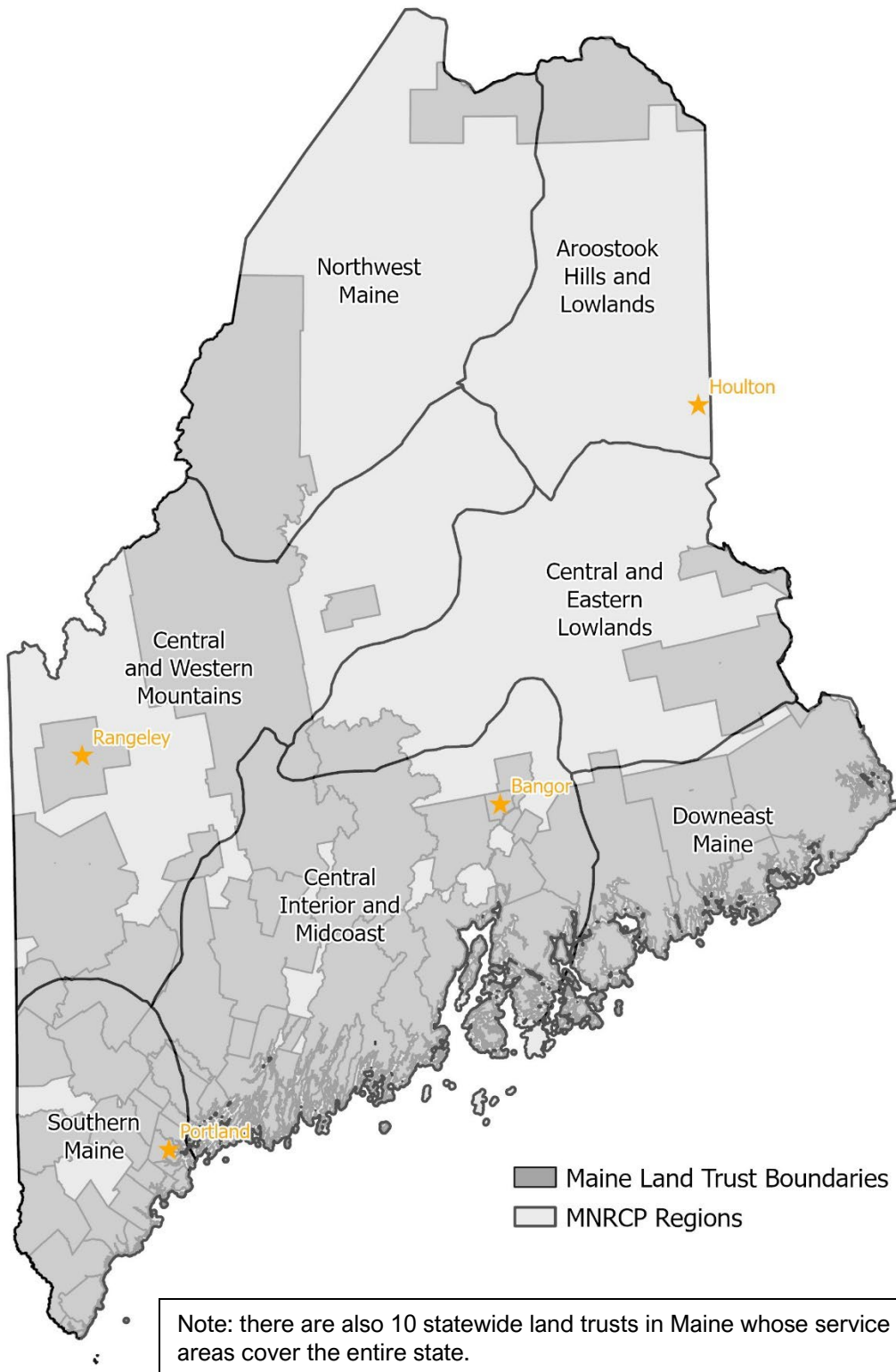


Appendix B

MNRCP In-Lieu Fee Permitted Impacts

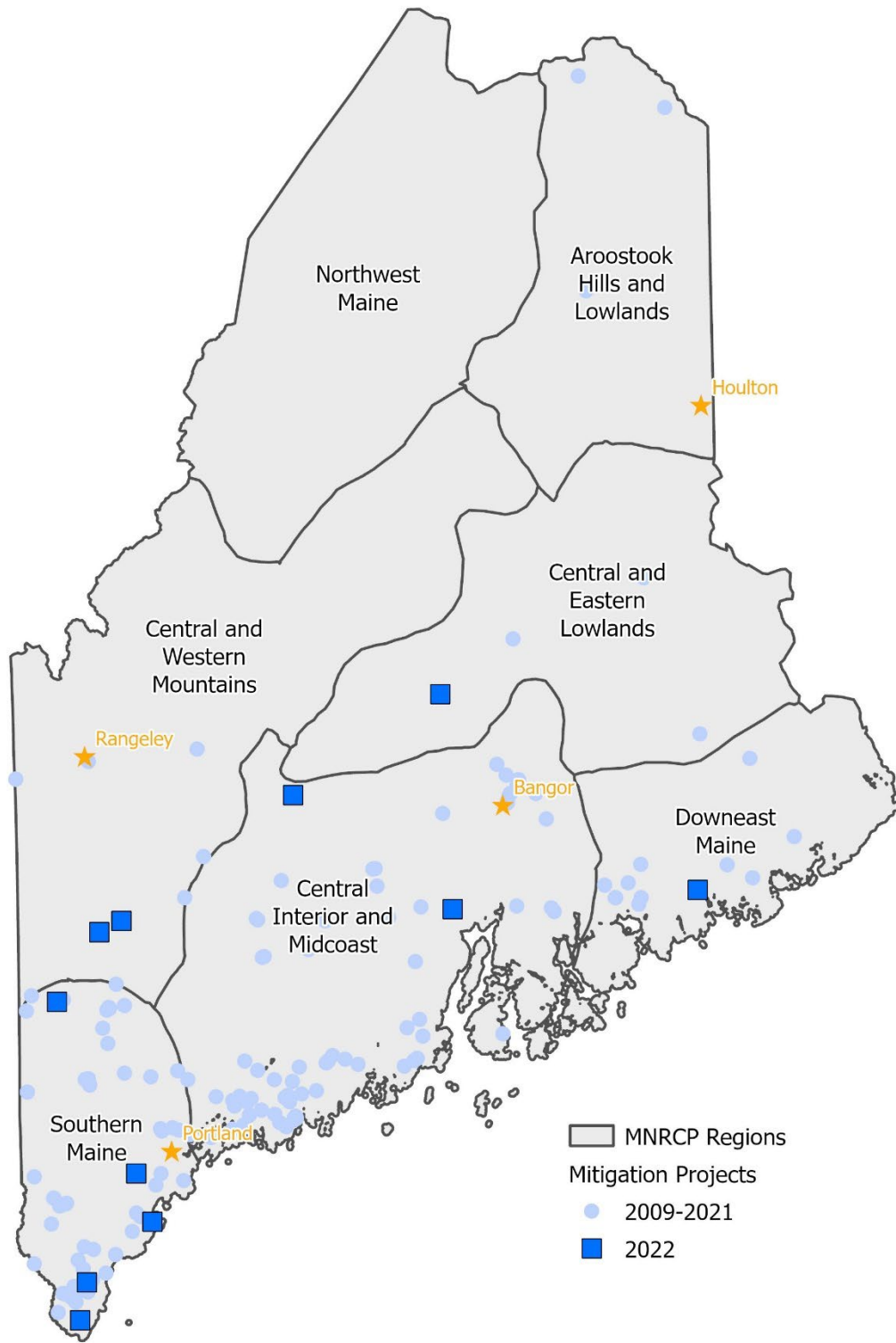


Appendix C Maine Land Trust Service Areas



Appendix D

MNRCP Compensation Projects



Appendix E

MNRCP Project Review Criteria

Full Proposals are evaluated by a multi-agency Review Committee, chaired by the Maine Department of Environmental Protection, that includes representatives from the U.S. Army Corps of Engineers, Maine Department of Inland Fisheries and Wildlife, Maine Department of Agriculture, Conservation, and Forestry, Maine Natural Areas Program, Maine Department of Transportation, Maine Department of Marine Resources, Maine Audubon, the Maine Municipal Association, and The Nature Conservancy, which is a non-voting member. The Review Committee evaluates Full Proposals using the criteria described below.

1. Potential to Meet MNRCP Goals (35%)

Assesses the extent to which the proposal meets the core program requirement that a project sustainably restores, enhances, preserves, or creates wetlands or other resources determined by the Maine Natural Resource Conservation Program to be Priority Resource Types. Considerations include:

- The sustainability of the proposed conservation action (restoration, enhancement, preservation, creation) and the acreage affected. Projects focused on restoration or enhancement in priority resource areas will be strongly preferred, assuming they have adequate funds in their budget to ensure successful attainment of project goals.
- The resource types restored, enhanced, preserved or created and the degree to which the proposed project replaces the functional benefits of impacted resources in the Biophysical Region based on a functional assessment of the project.
- The proximity of the proposed project to impacted resources in the Biophysical Region. To fully meet this criterion, projects must occur within the same ecoregional sub-section as a permitted impact. Please contact us for maps to help assess proximity to permitted impacts.
- For preservation projects, the threat of destruction or adverse modification to the aquatic resources on the site over the next 20 years, if the property is not protected.
- The inclusion of upland areas sufficient to protect, buffer, or support identified resource functions on the property as well as on adjacent conservation areas or undeveloped large blocks of habitat.
- The current and proposed condition of the property, and the “functional lift” provided by the project (e.g., the proposed change in habitat quality, the contribution to functioning biological systems, water quality and the level of degradation).

2. Landscape Context (20%)

Assesses the extent to which the proposal meets the core program requirement to consider the location of a potential project relative to statewide focus areas for land conservation or habitat preservation identified by a state agency, or other regional or municipal plans. Considerations include:

- Presence within or adjacent to habitat areas of statewide conservation significance or other natural resource priority areas.
- Presence within or adjacent to public or private conservation lands to preserve habitat connectivity, and/or presence within a watershed-based conservation plan.
- Presence of natural resources of significant value and/or rarity within the project site boundaries.

3. Project Readiness/Feasibility (30%)

Assesses the extent to which the proposal meets the core program requirement to demonstrate project readiness and likelihood of success, where success is defined by the ability of the project to meet MNRCP goals as stated in the proposal. Assesses the extent to which the proposal meets the core program requirement

to provide for long-term management and/or stewardship by a responsible state or federal resource agency, or conservation organization. Considerations include:

- Documentation of the willingness of the landowner and a qualified, long-term management entity to participate in proposed project, including conveying the property or a conservation easement with respect to the property (for projects not on public/private conservation lands).
- Level of project urgency (e.g., area of rapid development or on-going site degradation, other available funding with limited timing, option to purchase set to expire, etc.)
- Degree to which the proposal demonstrates an understanding of resource conservation issues and needs.
- Soundness of the technical approach of the conceptual plan presented in the application.
- Initial progress (e.g., planning, fundraising, contracting, site design, etc.).
- Likelihood that the project will meet proposed schedule and/or required deadlines.
- Likelihood that the proposed actions will achieve the anticipated ecological benefits and results.
- Completeness and feasibility of the long-term stewardship and monitoring plan, including endowment funding.
- Potential for adverse impacts (such as flooding or habitat loss) associated with the project.
- Conformance with any applicable Army Corps of Engineers and state mitigation policy, guidance and permitting requirements, including appropriate financial assurances for any construction activity.
- Presence of a qualified, capable conservation entity willing to sponsor and/or maintain the project.
- For restoration projects, inclusion of a qualified professional capable of completing the technical aspects of the project.
- Level of support and involvement of other relevant agencies, organizations, and local community.
- Degree to which the project sponsor, and any associated partners, demonstrate the financial, administrative, and technical capacity to undertake and successfully complete the project.
- Adequacy of long-term stewardship to ensure that the project is sustainable over time and presence of a funding mechanism for the associated costs (e.g., endowment or trust).
- Legal and financial standing of the project sponsor.
- Quality and completeness of proposal materials.

4. **Cost Effectiveness (10%)**

Assesses the extent to which the proposal meets the program requirement that a project represent an efficient use of funds expended given the condition, location and relative appraised values of the property.

Considerations include:

- Clarity and detail of the budget submitted, and estimated costs deemed to be reasonable.
- Sufficiency of funds available in the applicable biophysical region.
- Availability and source of matching funds necessary to complete the project. (Note that while matching funds are not required they generally increase the competitiveness of a proposal.)

5. **Other Benefits (5%)**

Assesses the potential for this project to support economic activity, job creation, recreational access, scenic enhancements, educational opportunities, or other contributions to “Quality of Place” in the town or region where the project is located. For projects involving acquisition of land, documented support from the municipality in which the project is proposed is encouraged.

Appendix F
MNRCP Debit and Credit Summary
2009 - 2022

Region and Habitat Type	Debits	Credits	Balance
Aroostook Hills and Lowlands			
Inland Waterfowl and Wading Bird Habitat (IWWH)	0	1.05	1.05
Palustrine Emergent (PEM)	0.73	0.31	-0.42
Palustrine Forested (PFO)	2.56	0.9	-1.66
Palustrine Scrub-Shrub (PSS)	1.14	1.09	-0.06
Palustrine Unconsolidated Bottom (PUB)	0.01	0.03	0.02
Riverine (R)	0	0.01	0.01
Uplands (UP)	0	4.11	4.11
Vernal Pool Critical Terrestrial Habitat (VPCTH)	0.96	0	-0.96
Region Total:	5.4	7.5	2.09
Central and Eastern Lowlands			
Inland Waterfowl and Wading Bird Habitat (IWWH)	5.56	9.15	3.59
Lacustrine Limnetic (L1)	0	0.8	0.8
Lacustrine Littoral (L2)	0.01	0	-0.01
Palustrine Emergent (PEM)	0.56	7.67	7.1
Palustrine Forested (PFO)	8.68	24.22	15.54
Palustrine Scrub-Shrub (PSS)	0.82	17.79	16.98
Palustrine Unconsolidated Bottom (PUB)	0	0.17	0.17
Uplands (UP)	0	16.43	16.43
Vernal Pool (VP)	0	0.02	0.02
Vernal Pool Critical Terrestrial Habitat (VPCTH)	0.39	0.69	0.3
Region Total:	16.02	76.94	60.92
Central and Western Mountains			
Inland Waterfowl and Wading Bird Habitat (IWWH)	9.42	2.68	-6.74
Lacustrine Limnetic (L1)	0	0.66	0.66
Lacustrine Littoral (L2)	0	0.1	0.1
Palustrine Emergent (PEM)	1.17	0.95	-0.22
Palustrine Forested (PFO)	23.14	11.67	-11.48
Palustrine Scrub-Shrub (PSS)	4.91	3.88	-1.02
Palustrine Unconsolidated Bottom (PUB)	0	0.15	0.15
Riverine (R)	0	0.09	0.09
Uplands (UP)	0	23.68	23.68
Vernal Pool (VP)	0.53	0.25	-0.27
Vernal Pool Critical Terrestrial Habitat (VPCTH)	8.47	2.51	-5.96
Region Total:	47.64	46.62	-1.01

Central Interior and Midcoast

Estuarine Intertidal (E2)	0.9	23.82	22.91
Estuarine Subtidal (E1)	0.14	2.02	1.88
Inland Waterfowl and Wading Bird Habitat (IWWH)	5.84	7.28	1.44
Lacustrine Limnetic (L1)	0.01	0.01	0
Marine Intertidal (M2)	1.04	0.94	-0.08
Marine Subtidal (M1)	0.55	0.19	-0.36
Palustrine Emergent (PEM)	15.92	14.33	-1.59
Palustrine Forested (PFO)	33.56	108.47	74.91
Palustrine Scrub-Shrub (PSS)	13.65	33.76	20.12
Palustrine Unconsolidated Bottom (PUB)	0	1.77	1.77
Riverine (R)	0.12	0.29	0.17
Tidal Waterfowl and Wading Bird Habitat (TWWH)	0	0.05	0.05
Uplands (UP)	0	151.11	151.11
Vernal Pool (VP)	12.58	1.53	-11.05
Vernal Pool Critical Terrestrial Habitat (VPCTH)	45.52	48.47	2.95

Region Total: **129.83** **394.04** **264.23**

Downeast Maine

Estuarine Intertidal (E2)	0.53	5.4	4.87
Estuarine Subtidal (E1)	0	0.06	0.06
Inland Waterfowl and Wading Bird Habitat (IWWH)	0	1.94	1.94
Marine Intertidal (M2)	0.91	0	-0.91
Marine Subtidal (M1)	0.61	0	-0.61
Palustrine Emergent (PEM)	1.08	1.52	0.43
Palustrine Forested (PFO)	2.78	3.78	1
Palustrine Scrub-Shrub (PSS)	1.42	2.6	1.18
Palustrine Unconsolidated Bottom (PUB)	0	0.02	0.02
Riverine (R)	0	0.03	0.03
Tidal Waterfowl and Wading Bird Habitat (TWWH)	0	0.02	0.02
Uplands (UP)	0	2.35	2.35
Vernal Pool Critical Terrestrial Habitat (VPCTH)	2.59	0	-2.59

Region Total: **9.92** **17.72** **7.79**

Northwest Maine

Palustrine Scrub-Shrub (PSS)	0.32	0	-0.32
------------------------------	------	---	-------

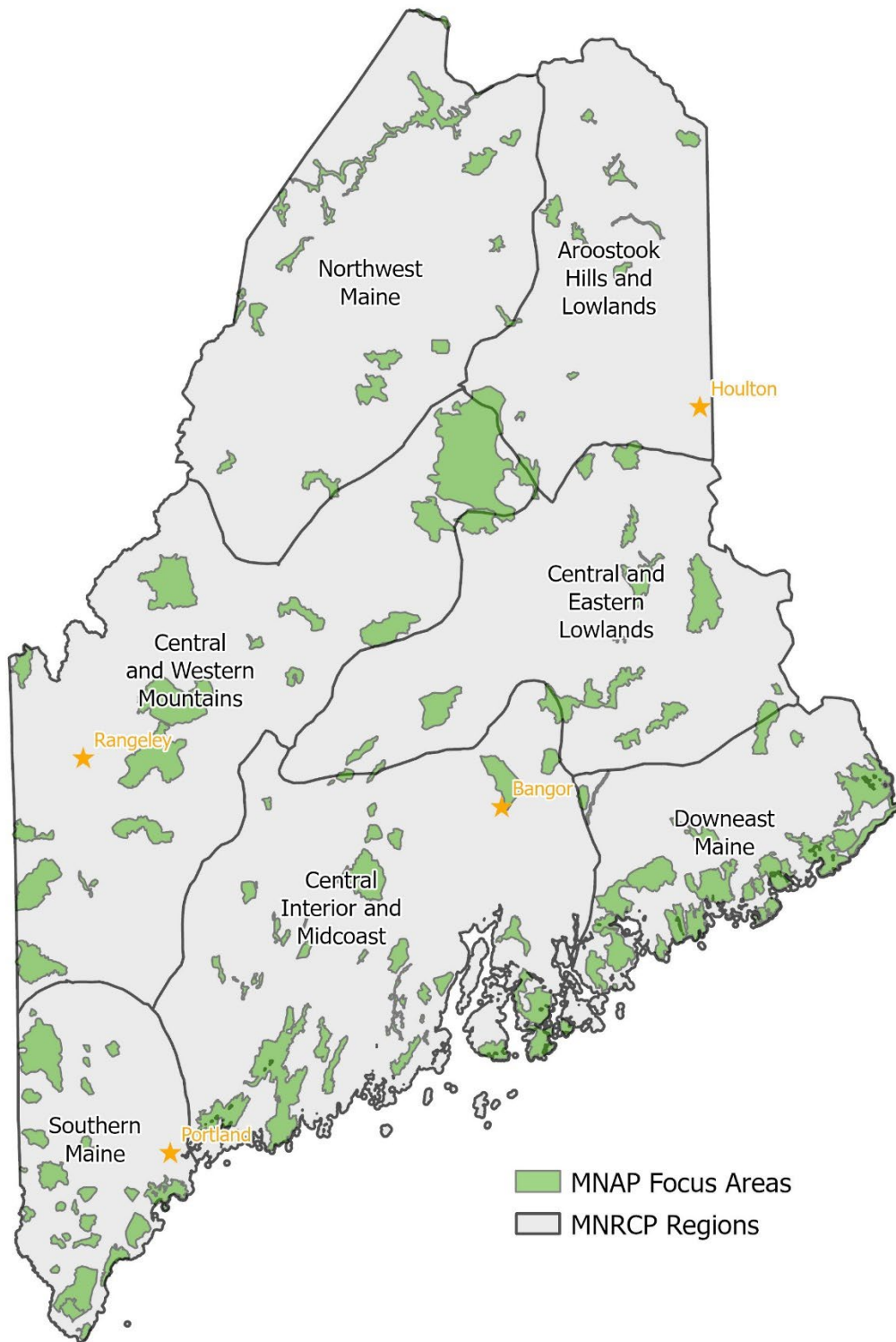
Region Total: **0.32** **0** **-0.32**

Southern Maine

Estuarine Intertidal (E2)	0.44	28.97	28.52
Estuarine Subtidal (E1)	0	0.38	0.38
Inland Waterfowl and Wading Bird Habitat (IWWH)	0.31	8.73	8.43
Lacustrine Limnetic (L1)	0.15	0.99	0.84
Lacustrine Littoral (L2)	0.01	1.47	1.46
Marine Intertidal (M2)	3.68	0	-3.68
Marine Subtidal (M1)	0.55	0	-0.55
Palustrine (P)	0.74	0	-0.74
Palustrine Emergent (PEM)	20.69	8.51	-12.18
Palustrine Forested (PFO)	41.56	51.27	9.72
Palustrine Scrub-Shrub (PSS)	10.34	14.71	4.37
Palustrine Unconsolidated Bottom (PUB)	3.6	0.5	-3.11
Palustrine Unconsolidated Shore (PUS)	0	0.03	0.03
Riverine (R)	0.01	0.1	0.08
Tidal Waterfowl and Wading Bird Habitat (TWWH)	0.03	0	-0.03
Uplands (UP)	0.08	103.8	103.72
Vernal Pool (VP)	0.11	3.18	3.07
Vernal Pool Critical Terrestrial Habitat (VPCTH)	5.94	59.5	53.56
Region Total:	88.24	282.14	193.89
Grand Total:	297.37	824.96	527.59

Appendix G

Maine Natural Areas Program Statewide Focus Areas



APPENDIX H

Compensation Planning Framework Summary of Conservation Objectives for each MNRCP Region

Aroostook Hills and Lowlands

- Encourage preservation projects, particularly in areas of projected development expansion, to ensure that the region's extensive aquatic resources remain intact and functional into the future.
- Pursue opportunities to restore marginal or non-productive agricultural land to priority resources.

Central and Eastern Lowlands

- Encourage preservation projects, particularly in areas of projected development expansion, to ensure that the region's extensive aquatic resources remain intact and functional into the future.
- Support efforts to restore fish passage in the Penobscot River watershed.

Central and Western Mountains

- Encourage preservation projects, particularly in areas of projected development expansion, to ensure that aquatic resources remain intact and functional into the future.
- Support efforts to restore fish passage in the Penobscot River watershed.
- Pursue opportunities to restore marginal or non-productive agricultural land to priority resources.

Central Interior and Midcoast

- Actively pursue opportunities to restore priority resource types, particularly coastal resources, as well as opportunities to restore marginal or non-productive agricultural land.
- Support efforts to restore fish passage in the Penobscot River watershed.
- Encourage preservation projects, particularly for vernal pools and headwater streams (1st and 2nd order), and in areas of projected development expansion, to ensure that the region's extensive aquatic resources remain intact and functional into the future.

Downeast Maine

- Encourage preservation projects, particularly in areas of projected development expansion, to ensure that aquatic resources remain intact and functional into the future.
- Pursue opportunities to restore priority resource types, particularly coastal resources.
- Support efforts to restore diadromous fish passage.

Northwest Maine

- Encourage preservation projects to ensure that the region's largely intact aquatic resources remain intact and functional into the future.

Southern Maine

- Actively pursue opportunities to restore priority resource types, particularly coastal resources, as well as opportunities to restore marginal or non-productive agricultural land.
- Encourage preservation projects, particularly for vernal pools and headwater streams (1st and 2nd order), and in areas of projected development expansion, to ensure that the region's remaining aquatic resources remain intact and functional into the future.

Appendix I

Complete List of all Permits Generating MNRCP Payments through 12/31/2022 by Region and Date

Region	TNC Date Received	Applicant	Project Name	Permit Numbers	Town	Square Feet Impacted	Habitat category	Type Category	Available
Aroostook Hills and Lowlands	11/2/2011	Maine DOT	Route 1 - Van Buren	PBR 51316, NAE-2010-02342	Van Buren	80,493	Freshwater wetlands	Fill & Conversion	\$166,431.85
Aroostook Hills and Lowlands	10/8/2014	Town of Oakfield	South Oakfield Road Reconstruction	NAE-2013-01314	Oakfield	15,335	Freshwater wetlands	Fill	\$41,195.76
Aroostook Hills and Lowlands	12/31/2014	Town of Oakfield	South Oakfield Road Reconstruction amendment	NAE-2013-01314	Oakfield	2,470	Freshwater wetlands	Fill	\$6,638.09
Aroostook Hills and Lowlands	1/5/2017	Maine DOT	Route 11, Soucy Hill	NAE-2016-07108	T14 R6 WELS	137,352	Freshwater wetlands	Fill	\$397,297.65
Central and Eastern Lowlands	11/13/2008	First Wind Energy, LLC	Stetson Mountain Wind Farm Transmission Line	L-23774-TH-B-N	Chester	16,988	Significant wildlife habitat	Conversion	\$7,668.40
Central and Eastern Lowlands	11/17/2010	Town of Millinocket	Millinocket Municipal Airport	L-24248-TG-A-N, NAE-2008-01362	Millinocket	30,952	Freshwater wetlands	Fill	\$79,162.32
Central and Eastern Lowlands	11/17/2010	First Wind Energy, LLC	Rollins Wind Power (Evergreen Wind Power III, LLC)	L-24402-IW-C-N	Winn	242,194	Significant wildlife habitat	Conversion	\$128,928.80
Central and Eastern Lowlands	6/4/2014	Bangor Hydro	Keene Road Substation Expansion	L-20972-TC-H-N, NAE-2008-3073-M1	Chester	21,342	Freshwater wetlands	Fill	\$57,922.19
Central and Eastern Lowlands	5/13/2015	Blue Sky West, LLC	Bingham Wind Power	L-25973-TG-A-N, NAE-2013-01266	Abbot	211,266	Freshwater & Significant wildlife habitat	Fill & Conversion	\$243,034.00
Central and Eastern Lowlands	5/24/2017	Lacroix/Weeks	Boardwalk	L-26910-2B-A-N	Willimantic	19	Freshwater wetlands	Fill	\$91.38
Central and Eastern Lowlands	12/26/2017	Hyponex Corporation	Bark Processing Facility Expansion	L-2701-TG-A-N, NAE-2017-322	Medway	60,417	Freshwater wetlands	Fill	\$149,955.30
Central and Eastern Lowlands	5/19/2020	BD Solar	Solar Energy Facility	L-22577-TE-C-N, NAE-2017-02518	Milo	35,403	Freshwater wetlands	Fill	\$86,967.75
Central and Eastern Lowlands	7/1/2021	Maine DG Solar Harmony, LLC	Harmony Solar	L-28734-TH-B-N, NAE-2020-10777	Harmony	37,334	Freshwater wetlands	Fill	\$151,870.35

Central and Eastern Lowlands	11/5/2021	Granger	Granger Boat Ramp	L-28994-2B-A-N	Willimantic	416	Freshwater wetlands	Fill	\$3,005.60
Central and Eastern Lowlands	5/26/2022	Milo Solar LLC	Solar Facility	L-29023-TH-C-M	Milo	41,323	Freshwater wetlands	Fill	\$150,676.95
Central and Western Mountains	5/18/2010	Record Hill, LLC	Record Hill Wind Project	NAE-2008-03763	Roxbury	30,172	Freshwater wetlands	Conversion	\$13,823.61
Central and Western Mountains	8/23/2010	Central Maine Power	Maine Power Reliability Project	L-24620-26-A-N, L-24620-TG-B-N, L-24620-VP-C-N, L-24620-IW-D-N, L-24620-L6-E-N, NAE-2008-03017	Peru	930	Freshwater wetlands	Fill	\$3,634.00
Central and Western Mountains	11/10/2010	Nextera Energy Maine Operating Services, LLC	FPL Energy Maine Hydro Upper Dam	NAE-2010-00197	Richardsontown Twp	17,300	Significant wildlife habitat	Fill	\$3,819.84
Central and Western Mountains	11/17/2010	Maine DOT	Route 17 upgrades and scenic turnout	NAE-2010-00609	Township D	45,237	Freshwater wetlands	Fill	\$131,233.33
Central and Western Mountains	5/18/2011	Central Maine Power	Section 270 & Roxbury Substation	L-24663-TF-B-N, NAE-2009-01866	Rumford	40,400	Freshwater wetlands	Fill & Conversion	\$109,600.25
Central and Western Mountains	6/6/2012	Central Maine Power	Section 52 & 54 Rebuild/Fry Station Removal	NAE-2009-01866	Roxbury	1,930	Freshwater wetlands	Fill, conversion, temp matting	\$740.82
Central and Western Mountains	10/2/2013	Maine DOT	Martin Memorial Bridge	L-255969-L6-A-N, NAE-2013-00601	Rumford	1,257	Freshwater wetlands	Fill	\$9,379.40
Central and Western Mountains	11/14/2013	Saddleback Ridge Wind, LLC	Saddleback Ridge Wind project	NAE-2009-202517	Dixfield	48,775	Freshwater wetlands	Conversion	\$23,848.95
Central and Western Mountains	5/21/2014	Central Maine Power	Section 54 Transmission Line Improvements	L-26074-VP-C-N	Roxbury	28,762	Significant wildlife habitat	Conversion	\$46,891.48
Central and Western Mountains	5/21/2014	Central Maine Power	Section 54 Transmission Line Improvements	L-26074-VP-C-N	Byron	33,791	Significant wildlife habitat	Conversion	\$28,468.48
Central and Western Mountains	5/21/2014	Maine DOT	Martin Memorial Bridge Amendment	L-25969-L6-E-N, NAE-2013-00601	Rumford	2,864	Freshwater wetlands	Fill	\$17,953.80
Central and Western Mountains	8/20/2014	Town of Woodstock	Lake Christopher Dam Replacement	L-26030-2G-A-N	Woodstock	1,350	Freshwater wetlands	Fill	\$9,240.48
Central and Western Mountains	1/6/2015	Town of Woodstock	Lake Christopher Dam Replacement amendment	L-26030-B-N	Woodstock	162	Freshwater wetlands	Fill	\$554.43

Central and Western Mountains	5/13/2015	Blue Sky West, LLC	Bingham Wind Power	L-25973-TG-A-N, NAE-2013-01266	Bingham	839,837	Freshwater & Significant wildlife habitat	Fill & Conversion	\$478,287.40
Central and Western Mountains	6/24/2015	John and Karen Darling	Cedar Creek Subdivision Lot 5 Single Family Residence	L-217-TG-IM_N	Carrabassett Valley	9,782	Freshwater wetlands	Fill	\$58,995.92
Central and Western Mountains	5/16/2018	Donald Oakes	Cedar Creek Subdivision Lot 7 residence	L-217-TF-IY-M	Carrabassett Valley	600	Freshwater wetlands	Fill	\$1,473.90
Central and Western Mountains	5/31/2018	Maine DOT	Route 2 Reconstruction	L-27598-TB-B-N	Dixfield	840	Freshwater wetlands	Fill	\$5,254.70
Central and Western Mountains	8/22/2018	Maine DOT	Route 6 Bridge Replacement	NAE-2017-03081	Sapling Twp	58,936	Freshwater wetlands	Fill & Conversion	\$37,601.36
Central and Western Mountains	1/29/2019	Town of Rangeley	Rangeley Municipal Airport improvements	NAE-2017-02173, L-19580-TE-F-N	Rangeley	29,117	Freshwater wetlands	Fill and conversion	\$55,765.95
Central and Western Mountains	8/27/2019	Maine DOT	Route 4 Reconstruction Madrid to Phillips	NAE-2018-02856	Madawaska	52,899	Freshwater wetlands	Fill	\$129,946.39
Central and Western Mountains	12/3/2019	Town of Rumford	Rumford Business Park	L-15734-TF-O-M, NAE-2002-01670	Rumford	40,573	Freshwater wetlands	Fill	\$126,912.65
Central and Western Mountains	3/31/2020	Town of Jackman	Airport Vegetation Removal	L-10521-VP-I-N	Jackman	58,370	Freshwater wetlands	Vegetation Removal	\$1,190.85
Central and Western Mountains	12/8/2020	Rumford Solar, LLC	Rumford Solar Array	NAE-2020-310	Rumford	14,657	Freshwater wetlands	Fill & Conversion	\$164,389.54
Central and Western Mountains	12/8/2020	ECA Solar, LLC	Bethel Solar Array	L-28670-TG-B-N, NAE-2020-0079	Bethel	85,777	Freshwater wetlands	Fill & Conversion	\$58,650.78
Central and Western Mountains	2/9/2021	Central Maine Power	New England Clean Energy Connect	L-27625-26-A-N, L-27625-TG-B-N, L-27625-2C-C-N, L-27625-VP-D-N, L-27625-IW-E-N, NAE-2017-01342	NA	83,983	Freshwater & Significant wildlife habitat	Permanent Fill, Temporary Fill, Conversion	\$82,046.34
Central and Western Mountains	2/9/2021	Central Maine Power	New England Clean Energy Connect	L-27625-26-A-N, L-27625-TG-B-N, L-27625-2C-C-N, L-27625-VP-D-N, L-27625-IW-E-N, NAE-2017-01342	NA	192,840	Freshwater & Significant wildlife habitat	Permanent Fill, Temporary Fill, Conversion	\$131,038.94

Central and Western Mountains	2/9/2021	Central Maine Power	New England Clean Energy Connect	L-27625-26-A-N, L-27625-TG-B-N, L-27625-2C-C-N, L-27625-VP-D-N, L-27625-IW-E-N, NAE-2017-01342	NA	258,960	Freshwater & Significant wildlife habitat	Permanent Fill, Temporary Fill, Conversion	\$114,585.17
Central and Western Mountains	11/4/2021	NRS Bethel Solar, LLC	Bethel Solar	L-28609-TE-B-N	Bethel	43,051	Freshwater wetlands	Grading	\$173,818.20
Central and Western Mountains	5/26/2022	Sunday River	Merrill skil lift and trails	L-22269-TF-N-N, NAE-2017-00676	Newry	1,747	Freshwater wetlands	Fill	\$7,053.51
Central and Western Mountains	5/31/2022	Vincent Moschella, ECA Solar, LLC	Bethel Solar	NAE-2020-00749MOD	Bethel	2,586	Freshwater wetlands	Fill	\$6,875.65
Central and Western Mountains	2/12/2021	Town of Jackman	Runway 13-31 Expansion	L-15021-TH-L-N, L-10521-18-K-B, NAE-2002-00853-M4	Jackman	47,916	Freshwater wetlands	Fill	\$148,759.35
Central and Western Mountains	5/26/2022	Tom Federle/Arctaris Saddleback Real Estate LLC	Arctaris Saddleback Real Estate LLC, Saddleback Parmachenee A-Frame Village	NAE-2021-01612	Dallas Plt	870	Freshwater wetlands	Fill	\$3,165.06
Central Interior and Midcoast	7/30/2008	Washburn & Doughty Associates	Washburn & Doughty Shipyard Expansion	L-20207-4E-C-N, L-20207-4E-E-M, NAE-2008-01157	Boothbay	3,864	Coastal wetlands	Fill	\$27,237.34
Central Interior and Midcoast	9/1/2008	Hannaford Brothers Co.	Winthrop Hannaford Supermarket & Pharmacy	L-24222-TE-B-N, NAE-2007-03386	Winthrop	27,284	Freshwater wetlands	Fill	\$87,349.73
Central Interior and Midcoast	9/1/2008	Maine Yankee	Natural Resources Damages Restoration Plan & Settlement		Wiscasset	0	Groundwater	NA	\$114,475.00
Central Interior and Midcoast	9/1/2008	Washburn & Doughty Associates	Washburn & Doughty Laydown Area	L-20207-4E-D-N, NAE-2008-01157	Boothbay	7,833	Coastal wetlands	Fill	\$55,214.95
Central Interior and Midcoast	10/29/2008	Husson College	Husson Metting House and Access Road	NAE-2008-2072	Bangor	11,055	Freshwater wetlands	Fill	\$31,086.66
Central Interior and Midcoast	12/12/2008	Dirigo Pines Development Company	Dirigo Pines	L-17404-26-O-A	Orono	295	Freshwater wetlands	Fill	\$779.10
Central Interior and Midcoast	2/24/2009	City of Waterville	Messalonskee Trail	L-24114-L6-A-N	Waterville	3,630	Freshwater wetlands	Fill	\$11,621.35
Central Interior and Midcoast	3/5/2009	Bangor Hydro Electric Co.	Bangor Hydro Keene Rd Substation	L-20972-TC-F-N, NAE-2008-3073	Chester	253,067	Freshwater & Significant wildlife habitat	Fill & Conversion	\$102,574.16

Central Interior and Midcoast	4/30/2009	Town of Chebeague Island	Wharf Rd. Reconstruction	L-24345-4E-A-N, NAE-2008-03395	Yarmouth	1,397	Freshwater & coastal wetlands	Fill	\$12,293.59
Central Interior and Midcoast	6/11/2009	Washburn & Doughty Associates	Washburn & Doughty Drydock Platforms	L-20207-4E-F-N, NAE-2008-01157 mod 2	Boothbay	180	Coastal wetlands	Fill	\$1,269.20
Central Interior and Midcoast	7/29/2009	University of Maine, Orono	AEWC Building Expansion	L-19408-TC-BX-N	Orono	11,890	Freshwater wetlands	Fill	\$31,401.49
Central Interior and Midcoast	9/30/2009	Maine DOT	Route 1A reconstruction - 1	PBR 47529, NAE-2008-03622	Ellsworth	63,528	Freshwater wetlands	Fill	\$207,936.52
Central Interior and Midcoast	9/30/2009	Maine DOT	Route 1A reconstruction - 2	PBR 47777, NAE-2009-00823	Ellsworth	58,394	Freshwater wetlands	Fill	\$159,211.24
Central Interior and Midcoast	11/16/2009	University of Maine, Orono	AEWC Building Expansion Modification	L-19408-TC-CB-M	Orono	11,597	Freshwater wetlands	Fill	\$32,170.08
Central Interior and Midcoast	5/18/2010	Town of Chelsea	Chelsea Elementary School	L-24780-TE-A-N, NAE-2007-03342	Chelsea	40,719	Freshwater wetlands	Fill	\$132,613.40
Central Interior and Midcoast	6/10/2010	PS Bangor, LLC	Lowe's Home Improvement Center	NAE-1991-02551-M1	Bangor	14,597	Freshwater wetlands	Fill	\$39,213.38
Central Interior and Midcoast	8/23/2010	Central Maine Power	Maine Power Reliability Project	L-24620-26-A-N, L-24620-TG-B-N, L-24620-VP-C-N, L-24620-IW-D-N, L-24620-L6-E-N, NAE-2008-03017	Cumberland	297,914	Freshwater wetlands	Fill	\$1,168,166.32
Central Interior and Midcoast	8/23/2010	Central Maine Power	Maine Power Reliability Project	L-24620-26-A-N, L-24620-TG-B-N, L-24620-VP-C-N, L-24620-IW-D-N, L-24620-L6-E-N, NAE-2008-03017	Warren	1,893	Freshwater wetlands	Fill	\$7,011.32
Central Interior and Midcoast	8/23/2010	Town of Westport	Boat Launch realignment	NAE-2006-2777	Westport Island	150	Coastal wetlands	Fill	\$1,139.88
Central Interior and Midcoast	8/23/2010	Central Maine Power	Maine Power Reliability Project	L-24620-26-A-N, L-24620-TG-B-N, L-24620-VP-C-N, L-24620-IW-D-N, L-24620-L6-E-N, NAE-2008-03017	Lewiston	38,727	Freshwater wetlands	Fill	\$191,831.04
Central Interior and Midcoast	8/23/2010	University of Maine, Orono	Bike Path Extension	L-19108-TE-CI-N	Orono	1,200	Freshwater wetlands	Fill	\$3,223.68
Central Interior and Midcoast	8/23/2010	US Marine Corps	USMC Reserve Centers	L-20116-87-TG-N, L-20116-TG-N-N, NAE-2007-79	Brunswick	44,393	Freshwater wetlands	Fill	\$166,225.15

Central Interior and Midcoast	8/23/2010	Maine Maritime Academy	Retaining wall reconstruction	L-15887-4D-H-N	Castine	1,020	Coastal wetlands	Fill	\$6,062.06
Central Interior and Midcoast	8/23/2010	Bigelow Laboratory	Bigelow Laboratory Research and Educational Facility	L-24771-4E-B-N	Boothbay	594	Coastal wetlands	Fill	\$4,513.52
Central Interior and Midcoast	3/2/2011	City of Brewer	Brewer Industrial Park road extension	NAE-2010-02069, L-18110-TG-C-M	Brewer	1,235	Freshwater wetlands	Fill	\$3,317.70
Central Interior and Midcoast	3/2/2011	University of Maine, Orono	Footbridge on Multi-use trail	L-19408-TE-CK-N, NAE-1997-02618-M3	Orono	480	Freshwater wetlands	Fill	\$1,289.47
Central Interior and Midcoast	3/9/2011	Gary and Kathryn Simel	Meduncook Bay Subdivision, Lot 18	L-21920-TE-V-N, NAE-2010-02228	Cushing	1,350	Freshwater wetlands	Fill	\$4,794.12
Central Interior and Midcoast	3/9/2011	Hammond Lumber Company	Bangor Expansion	NAE-2005-2842	Bangor	55,321	Freshwater wetlands	Fill	\$10,882.61
Central Interior and Midcoast	3/9/2011	Maine DOT	Downeast Rail Trail, Ellsworth	PBR 49618, NAE-2010-00470	Bangor	25,174	Freshwater wetlands	Fill	\$71,333.05
Central Interior and Midcoast	3/16/2011	MSB Leasing, Inc.	Machias Savings Bank	NAE-2008-0280	Brewer	24,891	Freshwater wetlands	Fill	\$34,667.18
Central Interior and Midcoast	8/24/2011	Labree's, Inc.	Labree's Bakery expansion	NAE-1992-1521-M1	Old Town	7,636	Freshwater wetlands	Fill	\$20,513.35
Central Interior and Midcoast	8/24/2011	Fisherman Island, LLC	Breakwater, pier, float	L-24619-4P-A-N, NAE-2009-01465	Boothbay	1,995	Coastal wetlands	Fill	\$4,803.32
Central Interior and Midcoast	8/31/2011	Maine DOT	Route 219 Leeds	NAE-2011-00678, PBR 51316	Leeds	22,902	Freshwater wetlands	Conversion	\$11,251.30
Central Interior and Midcoast	9/8/2011	Verso Paper	Buckport Renewable Energy Project	NAE-2010-2223	Bucksport	9,378	Coastal wetlands	Fill	\$57,460.88
Central Interior and Midcoast	10/13/2011	MaineGeneral Medical Center	MaineGeneral New Regional Hospital	L-122659-TG-J-N, NAE-2009-02019	Augusta	89,791	Freshwater wetlands	Fill	\$297,387.24
Central Interior and Midcoast	11/2/2011	Maine DOT	Route 15 - Orrington	NAE-2011-01279	Orrington	28,475	Freshwater wetlands	Fill & Conversion	\$77,084.16
Central Interior and Midcoast	12/9/2011	Maine DOT	Route 9 Lisbon-Sabattus Bridge Replacement	PBR 47669	Lisbon	1,100	Freshwater wetlands	Fill	\$7,711.44
Central Interior and Midcoast	5/2/2012	Greely Associates	Thomaston Commons	L-25428-TG-B-N, NAE-2011-01423	Thomaston	101,374	Freshwater wetlands	Fill	\$370,258.40
Central Interior and Midcoast	7/18/2012	Husson University	Husson University Parking Lot	NAE-2008-2072-M1	Bangor	6,542	Freshwater wetlands	Fill	\$18,838.34
Central Interior and Midcoast	7/24/2012	Central Maine Power	Maine Power Reliability Project Revision 7	L-24620-TG-T-N	Lewiston	1,296	Freshwater wetlands	Fill	\$834.62

Central Interior and Midcoast	8/8/2012	Town of Norridgewock	Central Maine Regional Airport	L-21770-TH-G-N, NAE-2007-02622	Norridgewock	41,723	Freshwater & coastal wetlands	Fill	\$141,256.80
Central Interior and Midcoast	9/26/2012	Mary Ballard Trust	Shoreline Stabilization	NAE-2012-00467	Saint George	277	Coastal wetlands	Fill	\$2,023.43
Central Interior and Midcoast	9/26/2012	Central Maine Motors-T, Inc.	Central Maine Toyota expansion	L-16673-TE-P-N, NAE-2011-00918	Waterville	33,607	Freshwater wetlands	Fill	\$117,180.89
Central Interior and Midcoast	10/3/2012	Machias Savings Bank	Machias Savings Bank Brewer Amendment	NAE-2008-0280 mod	Brewer	24,891	Freshwater wetlands	Fill	\$11,040.00
Central Interior and Midcoast	10/11/2012	Maine DOT	Ellsworth Route 180 Relocation	L-25579-TG-A-N, NAE-2008-02119	Ellsworth	300,980	Freshwater wetlands	Fill	\$276,756.55
Central Interior and Midcoast	12/19/2012	Tom Clemons/J. Lloyd Thompson	Pier,Ramp & Float	NAE-2012-00332	Harpwell	124	Coastal wetlands	Shading	\$923.68
Central Interior and Midcoast	12/19/2012	Maine DOT	Orono Stillwater/Forest Avenue Reconstruction	NAE-2012-00819	Orono	21,796	Freshwater wetlands	Fill & Conversion	\$57,126.80
Central Interior and Midcoast	12/19/2012	Sleepy Hollow Farm, LLC	Caldwell Island Fire Pond	L-25238-TE-F-N	Saint George	12,077	Freshwater wetlands	Dredging	\$44,110.03
Central Interior and Midcoast	1/9/2013	Town of North Haven	Beach Bridge Reconstruction	L-25660-4E-A-N, NAE-2011-01123	North Haven	7,490	Coastal wetlands	Fill	\$54,712.95
Central Interior and Midcoast	2/13/2013	Maine DOT	Route 136 Stabilization	L-25736-L6-A-N, NAE-2012-01566	Durham	234,411	Freshwater wetlands	Fill	\$86,977.09
Central Interior and Midcoast	4/3/2013	Maine DOT	Mill Bridge Replacement	NAE-2012-00981	Islesboro	1,096	Coastal wetlands	Fill	\$3,761.03
Central Interior and Midcoast	4/3/2013	Maine DOT	I-95 Exit 113 Reconstruction	L-20756-TG-M-N, NAE-2010-00603	Augusta	44,060	Freshwater wetlands	Fill & Clearing	\$145,906.54
Central Interior and Midcoast	4/3/2013	Black Bear Hydro Partners, LLC	Stillwater Dam Upgrade	NAE-2010-02057	Old Town	24,829	Freshwater wetlands	Flooding/ Conversion	\$10,724.65
Central Interior and Midcoast	5/30/2013	Maine DOT	Yarmouth I-295 Park & Ride	L-25825-2G-A-N, NAE-2012-02468	Yarmouth	307,400	Freshwater wetlands	Fill & Conversion	\$308,396.36
Central Interior and Midcoast	6/19/2013	Maine DOT	Kennebec Bridge Replacement Route 197	L-25721-4E-A-N, L-25721-2G-B-N, NAE-2011-01991	Dresden	35,981	Freshwater & coastal wetlands	Fill & Conversion	\$139,396.56
Central Interior and Midcoast	8/14/2013	Bath Iron Works	Pier 4 Riprap Blanket	L-14787-4E-AL-N	Bath	7,020	Coastal wetlands	Fill	\$50,634.04
Central Interior and Midcoast	8/23/2013	Blue Hill Country Club	Shoreline Stabilization	L-25748-4D-C-N	Blue Hill	1,350	Coastal wetlands	Fill	\$8,271.72
Central Interior and Midcoast	10/2/2013	Town of Lisbon	Androscoggin River Trail	L-25298-VP-B-N, NAE-2011-00674	Lisbon	30,132	Freshwater wetlands	Fill & Conversion	\$50,440.84
Central Interior and Midcoast	10/2/2013	Dysart's Realty, Inc	Cold Brook Business Park	L-19984-TE-L-N	Hermon	26,930	Freshwater wetlands	Fill	\$77,547.63

Central Interior and Midcoast	11/14/2013	Auburn Business Development	Auburn Industrial Subdivision	L-25043-TG-C-N, NAE-2006-02238	Auburn	33,977	Freshwater wetlands	Fill	\$119,096.18
Central Interior and Midcoast	11/14/2013	Summit Natural Gas	Take out Station	I-26050-TE-A-N, NAE-2013-01618	Pittston	21,200	Freshwater wetlands	Fill	\$74,115.20
Central Interior and Midcoast	12/10/2013	Central Maine Power	MPRP Revision 9	L-24620-TG-AB-N	NA	1,837	Freshwater wetlands	Fill	\$6,522.34
Central Interior and Midcoast	12/10/2013	Central Maine Power	MPRP Revision 9	L-24620-TG-AB-N	NA	150	Freshwater wetlands	Fill	\$1,081.92
Central Interior and Midcoast	5/14/2014	Knox County Commission	Knox County Airport Safety Improvements	L-18477-TF-Y-N, NAE-2013-00652	Owls Head	6,206	Freshwater wetlands	Fill	\$22,666.79
Central Interior and Midcoast	5/21/2014	Pen Bay Healthcare	Pen Bay Medical Center Expansion	NAE-2011-02519	Rockport	78,914	Significant wildlife habitat	Fill	\$41,668.09
Central Interior and Midcoast	5/29/2014	Maine Turnpike Authority	Exit 80 Interchange	NAE-2011-02505	Lewiston	27,175	Freshwater wetlands	Fill	\$88,169.80
Central Interior and Midcoast	6/4/2014	Central Maine Power	MPRP Revision 9B	L-24620-AF-N	Livermore Falls	228	Freshwater wetlands	Fill	\$290.65
Central Interior and Midcoast	6/4/2014	Central Maine Power	Lakewood Substation and Sections 241 & 264	L-26075-TG-A-N, NAE-2013-0205	Cornville	184,948	Freshwater wetlands	Fill & Conversion	\$76,821.61
Central Interior and Midcoast	6/4/2014	Central Maine Power	Section 48 Transmission Line Rebuild	L-26309-IW-B-N	Thomaston	1,600	Significant wildlife habitat	Fill	\$4,239.36
Central Interior and Midcoast	7/30/2014	Maine DOT	South Bristol Bridge Replacement	NAE-2013-02561	South Bristol	7,357	Coastal wetlands	Fill	\$53,605.64
Central Interior and Midcoast	8/13/2014	Central Maine Power	Section 5A Line Rebuild	L-25608-IW-B-N	Corinna	12,416	Significant wildlife habitat	Fill & Conversion	\$20,047.72
Central Interior and Midcoast	9/17/2014	Central Maine Power	Lewiston Loop Modification	L-25129-TF-C-M, L-25129-VP-D-M, NAE-2010-02263	Auburn	66,382	Freshwater & Significant wildlife habitat	Fill & Conversion	\$48,099.44
Central Interior and Midcoast	9/17/2014	Maine DOT	Route 1 Reconstruction	NAE-2013-02395	Warren	3,259	Freshwater wetlands	Fill	\$76,435.96
Central Interior and Midcoast	1/22/2015	Maine DOT	Wadsworth Street Bridge Replacement	NAE-2014-01375	Thomaston	14,808	Coastal wetlands	Fill	\$108,986.88
Central Interior and Midcoast	2/25/2015	Sprague Operating Resources, LLC	Storage area/Dredge spoil disposal	L-20220-TE-F-N, NAE-2000-00269	Searsport	34,717	Freshwater wetlands	Fill	\$119,454.64
Central Interior and Midcoast	7/21/2015	Robert and Nancy King	Shoreline stablization & marsh restoration	L-26631-4D-A-N	Brunswick	2,534	Coastal wetlands	Fill	\$20,188.48

Central Interior and Midcoast	8/12/2015	Town of Dresden	Dresden Boat Launch	L-26700-4E-A-N, NAE-2015-01236	Dresden	1,980	Freshwater wetlands	Fill	\$14,427.44
Central Interior and Midcoast	10/28/2015	Eric & Tracy Weinrich	Weinrich Shoreline Stabilization	L-21751-4D-C-N	Yarmouth	627	Coastal wetlands	Fill	\$4,999.28
Central Interior and Midcoast	12/30/2015	Clarence & Bobbi Jo Gowell	Gowell's Store	L-25771-TE-C-N, NAE-2012-01908	Litchfield	29,241	Freshwater wetlands	Fill	\$101,957.52
Central Interior and Midcoast	1/21/2016	Walter & Helen Norton	Coastal Shoreline Stabilization	L-25829-4D-E-N	Harpwell	2,866	Coastal wetlands	Fill	\$22,675.24
Central Interior and Midcoast	3/22/2016	Leland Southport, LLC	Shoreline Stabilization & Boathouse repair	L-26787-4E-C-N	Southport	842	Coastal wetlands	Fill	\$6,053.60
Central Interior and Midcoast	7/27/2016	Zareen Taj Mirza	Mirza Coastal Rip Rap	L-26587-4P-B-N	Northport	1,032	Coastal wetlands	Fill	\$6,491.28
Central Interior and Midcoast	9/8/2016	Maine DOT	Trafton Road Interchange	L-26980-TG-A-N, NAE-2013-01143	Waterville	85,615	Freshwater wetlands	Fill	\$280,353.80
Central Interior and Midcoast	9/28/2016	Chebeague Island Boat Yard, Inc	Chebeague Island Boat Yard Pier Modification	L-27023-4P-A-N, NAE-2008-02464	Chebeague Island	1,218	Coastal wetlands	Fill & Shading	\$1,150.16
Central Interior and Midcoast	11/2/2016	Dennis Beverage Company	Parking Lot/Building Expansion	L-25291-TF-D-N	Hampden	32,961	Freshwater wetlands	Fill	\$81,809.10
Central Interior and Midcoast	11/23/2016	MRC-Fiberight	Access Road	L-26497-TG-C-M, NAE-2015-1190-M1	Hampden	30,056	Freshwater wetlands	Fill	\$74,460.00
Central Interior and Midcoast	11/23/2016	Coastal Maine Botanical Society	Phase I Expansion	L-21490-TG-L-N, NAE-2016-00346	Boothbay	81,770	Freshwater wetlands	Fill	\$118,509.55
Central Interior and Midcoast	3/1/2017	Maine DOT	Sebasticook River Bridge Replacement	NAE-2016-01344	Pittsfield	19,900	Freshwater wetlands	Fill & Conversion	\$48,101.16
Central Interior and Midcoast	4/5/2017	Greenhead Lobster, LLC	Greenhead Lobster Dock	L-022322-4P-B-N	Stonington	3,955	Coastal wetlands	Fill	\$20,945.50
Central Interior and Midcoast	6/1/2017	James Pepin	Green Meadow Grove Subdivision	L-24374-TE-G-N	Sidney	17,057	Freshwater wetlands	Fill	\$54,659.16
Central Interior and Midcoast	6/21/2017	Lewiston Public Schools	Elementary school & high school athletic fields	L-18581-Tg-K-N, NAE-2016-00906	Lewiston	37,080	Freshwater wetlands	Fill	\$119,137.70
Central Interior and Midcoast	8/2/2017	Benjamin Carey	Shoreline Stabilization	L-27186-4D-D-N	Brunswick	2,914	Coastal wetlands	Fill	\$21,301.00
Central Interior and Midcoast	8/2/2017	Municipal Review Committee, Inc/Fiberight	Utility Corridor, Hampden	L-26497-TG-C-M, NAE-2015-1190-M2	Hampden	24,700	Freshwater wetlands	Fill	\$61,305.40
Central Interior and Midcoast	8/23/2017	Municipal Review Committee, Inc/Fiberight	Fiberight Solid Waste Facility	L-26497-TG-C-M, NAE-2015-1190-M1	Hampden	44,867	Freshwater wetlands	Fill	\$111,690.00

Central Interior and Midcoast	10/4/2017	Alexander & David Watson	Watson pier system	NAE-2017-00759	Cushing	1,295	Coastal wetlands	Propeller scour	\$1,596.30
Central Interior and Midcoast	11/15/2017	Maine Community College System	KVCC Electrical Line Worker Training Area	L-20415-TE-G-N, NAE-2016-02356	Fairfield	575	Freshwater wetlands	Fill	\$1,783.94
Central Interior and Midcoast	1/18/2018	Cushing Family Corp.	Colonial Heights Subdivision Phase 3	L-21628-TE-C-N, NAE-2003-2569-M2	Hampden	2,088	Freshwater wetlands	Fill	\$5,182.45
Central Interior and Midcoast	1/18/2018	Ken Stewart-Eastern River Marine Services	Eastern River Boat Ramp	L-27192-4E-A-N	Dresden	520	Freshwater wetlands	Fill	\$3,456.10
Central Interior and Midcoast	1/31/2018	RFJ-Morin Brick, LLC	Morin Brick Mitigation Modification	NAE-2003-00931-M	Auburn	4,356	Freshwater wetlands	Fill	\$13,995.25
Central Interior and Midcoast	3/21/2018	Waldo County General Hospital	Emergency Dept. Addition and Parking	L-19793-TE-G-N	Belfast	56,749	Freshwater wetlands	Fill	\$178,475.35
Central Interior and Midcoast	5/16/2018	Town of Long Island	Mariner's Wharf Expansion Phase I	NAE-2017-01096	Long Island	1,130	Coastal wetlands	Shading	\$1,032.81
Central Interior and Midcoast	5/16/2018	William Zimmerman	Zimmerman Pier Extension	NAE-2006-03673-A2	Portland	316	Coastal wetlands	Filling, Shading, Scouring	\$1,144.10
Central Interior and Midcoast	11/6/2018	Midcoast Regional Redevelopment Authority	Brunswick Executive Airport Modifications	L-20116-VP-AI-N, L-20116-TF-AH-N	Brunswick	189,049	Significant wildlife habitat	Conversion	\$66,526.10
Central Interior and Midcoast	11/20/2018	City of Belfast	Belfast Municipal Airport Taxiway	L-21771-TG-I-N, NAE-2018-01746	Belfast	18,940	Freshwater wetlands	Fill	\$59,566.30
Central Interior and Midcoast	3/26/2019	Central Maine Power	Rebuild Sections 241,281, & 38	L-27147-IW-C-N	Fairfield	121,391	Significant wildlife habitat	Fill & Conversion	\$54,017.40
Central Interior and Midcoast	3/26/2019	Maine Turnpike Authority	Exit 103 Open Road Tolling Project	PBR-67157, NAE-2018-02510	West Gardiner	27,064	Freshwater wetlands	Fill	\$86,726.59
Central Interior and Midcoast	6/11/2019	Island Park Homeowners Association	Island Park Bridge Pier Repair	L-27942-2B-B-N, NAE-2017-02033	Winthrop	450	Freshwater wetlands	Fill	\$2,884.05
Central Interior and Midcoast	6/18/2019	Running Tide Technologies, Inc.	Intake/Outfall	L-28109-4E-A-N, NAE-2018-03096	Harpwell	64	Coastal wetlands	Fill	\$388.45
Central Interior and Midcoast	6/18/2019	Bath Iron Works	Mooring Dolphins	L-14787-4P-AT-N, NAE-2018-02878	Bath	169	Coastal wetlands	Fill	\$1,119.21
Central Interior and Midcoast	6/18/2019	FW Webb Company	New Warehouse/Wholesale Facility	L-20555-TE-F-B, NAE-2018-1738	Hampden	11,333	Freshwater wetlands	Fill	\$56,257.25
Central Interior and Midcoast	6/18/2019	Maine DOT	Route 175 Bridge Replacement	NAE-2018-02064	Brooklin	3,540	Coastal wetlands	Fill	\$18,474.75

Central Interior and Midcoast	6/18/2019	Craig & Denise Benson	Benson pier extension, ramp & floats	L-28115-4P-A-N, NAE-20056-00236-Mod	Yarmouth	976	Coastal wetlands	Shading	\$7,134.90
Central Interior and Midcoast	8/6/2019	Pen Bay Medical Center	Medical Office Building	L-746-TE-V-N	Rockport	19,523	Freshwater wetlands	Fill	\$65,548.47
Central Interior and Midcoast	8/6/2019	MB Bark	Solid Waste Facility Expansion	L-19467-TG-C-N, NAE-2018-00135	Pownal	26,853	Freshwater wetlands	Fill	\$86,279.25
Central Interior and Midcoast	8/13/2019	Braden & Martha Bohrmann	Bohrmann pier, ramp & float	NAE-2019-00095	Yarmouth	90	Coastal wetlands	Chain Sway	\$657.90
Central Interior and Midcoast	8/20/2019	Maine DOT	Eddy Road Stabilization	NAE-2018-01076	Edgecomb	800	Coastal wetlands	Fill	\$5,317.60
Central Interior and Midcoast	9/10/2019	Peter & Lori Anastos	Residential Pier System modification	NAE-2004-04265-Mod	Yarmouth	500	Coastal wetlands	Shading	\$1,568.00
Central Interior and Midcoast	9/10/2019	Maine DOT	Route 238 Thompsons Bridge Replacement	NAE-2019-00477	Southport	2,950	Coastal wetlands	Fill	\$19,608.65
Central Interior and Midcoast	9/10/2019	The Chewonki Foundation, Inc.	School/Camp Expansion	L-19603-VP-E-N	Wiscasset	26,333	Significant wildlife habitat	Fill & Conversion	\$87,517.73
Central Interior and Midcoast	10/22/2019	Mark Maloney	Maloney Pier System	NAE-2018-02706	Yarmouth	410	Coastal wetlands	Shading	\$2,997.10
Central Interior and Midcoast	1/22/2020	Dennis Diesel	Pier, ramp and float	NAE-2019-01715	Saint George	328	Coastal wetlands	Shading	\$2,205.88
Central Interior and Midcoast	1/22/2020	Rosalind M. Harris Revocable Trust	Shoreline Stabilization	L-28282-4D-E-N	Freeport	431	Coastal wetlands	Fill	\$3,151.34
Central Interior and Midcoast	4/7/2020	Anne Christine Allen Revocable Trust	Shoreline Stabilization	L-28467-4D-A-N	Islesboro	1,350	Coastal wetlands	Fill	\$8,491.50
Central Interior and Midcoast	4/7/2020	Auburn-Lewiston Municipal Airport	Airport Improvements	L-6634-TG-T-N, NAE-2006-03082-MOD	Auburn	6,538	Freshwater wetlands	Fill	\$21,006.59
Central Interior and Midcoast	4/14/2020	Jeffrey Ashe	Jeff's Catering & Event Center Expansion	L-00026-TE-K-N, NAE-2000-613-M1	Brewer	3,370	Freshwater wetlands	Fill	\$1,876.80
Central Interior and Midcoast	4/22/2020	Town of Yarmouth	Yarmouth Elementary School Expansion	L-16850-TG-I-N, NAE-2019-03233	Yarmouth	7,160	Freshwater wetlands	Fill	\$26,169.80
Central Interior and Midcoast	4/22/2020	Maine DOT	I-95 Bridge Replacements	NAE-2019-03288	Hampden	95,300	Freshwater wetlands	Fill & Conversion	\$65,693.95
Central Interior and Midcoast	10/27/2020	Aaron Turkel/Hermitage Clark Shore LLC	Crib supported pier, ramp, float	NAE-2019-02071	Harpwell	48	Coastal wetlands	Shading	\$158.30
Central Interior and Midcoast	10/30/2020	Central Maine Power Company	Bowman Street Substation expansion	L-28672-TE-A-N, NAE-2020-00888	Farmingdale	21,278	Freshwater wetlands	Fill	\$68,185.35

Central Interior and Midcoast	10/30/2020	PMP Realty, LLC	Libby Hill Business Park Structure Addition	L-19861-39-Q-B, L-19861-TG-R-N, L-19861-TG-S-N, L-1981-26-T-A, NAE-1999-00301	Gardiner	14,870	Freshwater wetlands	Fill	\$47,650.92
Central Interior and Midcoast	10/30/2020	A & B Rentals, LLC	Monhegan Boat Line Pier improvements	L-22291-4P-C-N	Saint George	1,603	Coastal wetlands	Fill	\$10,764.15
Central Interior and Midcoast	12/1/2020	City of Bangor	Trail V Project	L-27695-VP-A-N, NAE-2015-165	Bangor	6,255	Significant wildlife habitat	Fill	\$79,650.10
Central Interior and Midcoast	2/2/2021	Mark Marsters	Coastal shoreline stabilization	L-28645-4D-B-N, NAE-2019-01207 MOD1	Harpwell	765	Coastal wetlands	Fill	\$5,592.15
Central Interior and Midcoast	2/9/2021	Central Maine Power	New England Clean Energy Connect	L-27625-26-A-N, L-27625-TG-B-N, L-27625-2C-C-N, L-27265-VP-D-N, L-27265-IW-E-N, NAE-2017-01342	NA	74,803	Freshwater & Significant wildlife habitat	Permanent Fill, Temporary Fill, Conversion	\$264,106.82
Central Interior and Midcoast	2/9/2021	Central Maine Power	New England Clean Energy Connect	L-27625-26-A-N, L-27625-TG-B-N, L-27625-2C-C-N, L-27625-VP-D-N, L-27625-IW-E-N, NAE-2017-01342	NA	1,246,515	Freshwater & Significant wildlife habitat	Permanent Fill, Temporary Fill, Conversion	\$1,997,873.84
Central Interior and Midcoast	3/30/2021	Penquis C.A.P.	Grandview Apartments II	L-27085-TE-D-N, L-27085-NJ-C-A, NAE-2017-1530-M1	Bangor	21,986	Freshwater wetlands	Fill	\$90,541.15
Central Interior and Midcoast	3/30/2021	Central Maine Power	Section 28-Massachusetts Island Pole Replacement	NAE-2020-01140	Newcastle	8,699	Coastal wetlands	Temporary Fill	\$28,911.13
Central Interior and Midcoast	7/2/2021	Loon Call Group, LLC	Access Road	L-15339-TE-F-N	Winslow	2,743	Freshwater wetlands	Fill	\$8,789.85
Central Interior and Midcoast	8/5/2021	Robert and Nancy King	Robert and Nancy King access road	L-26631-TE-K-N, NAE-2015-00459-MOD	Brunswick	570	Freshwater wetlands	Fill	\$1,998.35
Central Interior and Midcoast	10/29/2021	Tambrands, Inc	Galena Extension	L-651-TE-I-N, NAE-2012-00271-MOD	Auburn	29,470	Freshwater wetlands	Fill	\$121,490.08
Central Interior and Midcoast	11/3/2021	Lincoln Health	Teel Hill Parking Area	L-16470-19-Y-M, NAE-2020-00844	Damariscotta	2,685	Freshwater wetlands	Fill	\$8,946.42
Central Interior and Midcoast	11/4/2021	HEP Energy USA, LLC	Broadhead Solar Facility	L-8253-PS-X-B, L-8253-TF-Y-N	Waterville	20,700	Freshwater wetlands	Fill, vegetation conversion	\$67,183.15

Central Interior and Midcoast	11/4/2021	Edward Cardinali	Residential Lot, Snowhill Lane	L-21604-TE-C-N	Thomaston	4,850	Freshwater wetlands	Fill	\$20,653.73
Central Interior and Midcoast	11/4/2021	Town of Vinalhaven	Carrying Place Bridge Replacement	NAE-2020-00543	Vinalhaven	2,150	Coastal wetlands	Fill	\$14,437.25
Central Interior and Midcoast	11/4/2021	Spencer Properties, LLC	Wallace Events	L-26022-TE-F-N, NAE-2014-242-M1	Ellsworth	21,105	Freshwater wetlands	Fill	\$57,682.70
Central Interior and Midcoast	11/5/2021	Randi Kirshbaum-Christian & Kenneth Christian	Accessway to house	L-28475-2G-B-M	Smithfield	915	Freshwater wetlands	Fill	\$2,838.79
Central Interior and Midcoast	6/9/2021	Frank & Katherine Foulk	Pier System Replacement	NAE-2019-02689	Boothbay	90	Coastal wetlands	Shading	\$598.23
Central Interior and Midcoast	5/27/2022	Downeast Solar, LLC	Downeast Solar Project	L-29027-PS-A-N, L-29027-TH-B-N, L-29027-DP-C-N	Holden	2,701	Freshwater wetlands	Fill	\$9,826.24
Central Interior and Midcoast	5/26/2022	Kristie & Nathan Jorgensen	Residential Pier System	L-28074-4P-A-N, NAE-2018-02868	Harpswell	240	Coastal wetlands	Shading	\$1,754.40
Central Interior and Midcoast	6/26/2022	Jeffry Spinney	Spinney boat ramp	L-28397-4E-A-N, NAE-2019-01618	Alna	440	Coastal wetlands	Fill	\$2,924.68
Central Interior and Midcoast	5/27/2022	Borrego, LLC c/o Craig Venter	Shoreline Stabilization	L-29108-4D-C-N	Islesboro	800	Coastal wetlands	Fill	\$6,487.20
Central Interior and Midcoast	5/26/2022	Cheryl & Joe Boulos	Pier Replacement	NAE-2003-01651-MOD	Falmouth	437	Coastal wetlands	Shading	\$3,195.93
Central Interior and Midcoast	5/26/2022	David Hawkins	Residential Pier	NAE-2021-00647	Saint George	366	Coastal wetlands	Fill, shading	\$3,100.19
Central Interior and Midcoast	5/26/2022	Burt Wolf	Hope Avenue Subdivision	L-19846-TG-M-N, NAE-2017-02221	Portland	7,920	Freshwater wetlands	Fill	\$36,689.40
Central Interior and Midcoast	5/26/2022	Gendron Realty, LLC	FedEx distribution center, parking lot expansion	NAE-2021-02949	Lewiston	18,105	Freshwater wetlands	Fill	\$74,637.65
Central Interior and Midcoast	5/26/2022	Lewiston Public Schools	McMahon Elementary School Parking Area	L-29218-TE-A-N	Lewiston	16,790	Freshwater wetlands	Fill	\$69,958.82
Central Interior and Midcoast	5/27/2022	Jay Solar LLC, c/o Chris Clark	Jay Solar LLC	L-28859-TG-B-N, NAE-2020-02344	Jay	46,983	Freshwater wetlands	Fill, Conversion	\$137,848.91
Central Interior and Midcoast	5/26/2022	AUG Commerce Distr. LLC	PODS Storage Facility	L-19861-TG-X-N	Gardiner	12,115	Freshwater wetlands	Fill	\$49,944.09
Central Interior and Midcoast	5/26/2022	Waldoboro Solar LLC	Solar Facility	L-28880-TF-C-M	Washington	69,315	Freshwater wetlands	Fill, Shading	\$30,850.44
Central Interior and Midcoast	5/26/2022	Feliks Reikhrud, Salt Water Properties, LLC	Salt Water Properties, LLC pier, ramp, and float	L-28506-TW-B-N, NAE-2020-00173	Cushing	346	Coastal wetlands	Shading	\$2,320.70

Central Interior and Midcoast	5/26/2022	Kohl	Kohl	NAE-2020-01739	Saint George	162	Coastal wetlands	Shading, Loss of substrate	\$537.20
Central Interior and Midcoast	5/27/2022	St. George Sea Farms LLC	Lobster Pound Reconstruction	L-29154-4E-A-N	Saint George	1,562	Coastal wetlands	Fill	\$13,303.55
Central Interior and Midcoast	5/27/2022	Waste Management Disposal Services of Maine, Inc	Crossroads Landfill	L-18323-TG-O-M	Norridgewock	4,303	Freshwater wetlands	Fill	\$11,101.94
Central Interior and Midcoast	6/6/2022	Roger Crouse, KENNEBEC WATER DISTRICT	Administrative and Operations Facility	L-29425-26-A-N, L-29425-TE-B-N, NAE-2021-03145	Waterville	40,128	Freshwater wetlands	Fill	\$178,389.02
Central Interior and Midcoast	5/27/2022	ME Richmond Lincoln Street LLC attn: Ben Ransom	ME Richmond Lincoln Street LLC (solar)	L-29240-TF-A-N, NAE-2021-01593	Richmond	6,966	Freshwater wetlands	Fill, Conversion	\$29,370.22
Central Interior and Midcoast	5/26/2022	Ronald Thow	Residential Pier Residential Pier	NAE-2020-00514	Saint George	482	Coastal wetlands	shading, loss of surface area	\$2,052.60
Central Interior and Midcoast	5/27/2022	Boothbay Region YMCA	Boothbay Region YMCA Parking Expansion	L-19508-TE-C-N, NAE-2020-01076	Boothbay Harbor	2,681	Freshwater wetlands	Fill	\$11,394.25
Central Interior and Midcoast	5/26/2022	Winthrop Center Solar 1, LLC	Winthrop Center Solar Project	L-28856-TG-B-N	Winthrop	34,871	Freshwater wetlands	Fill	\$143,755.70
Central Interior and Midcoast	5/26/2022	Geoffrey & Joan Timm	Residential pier	NAE-2019-02031	Harpwell	128	Coastal wetlands	Scour, shading	\$760.24
Central Interior and Midcoast	5/31/2022	Erik Larsson	Erik Larsson, residential pier, ramp, float system		Harpwell	38	Coastal wetlands	Shading	\$341.05
Central Interior and Midcoast	5/26/2022	Clapboard Island Holdings, LLC, Neal Kolterman	Boat ramp on Clapboard Island, Falmouth, ME	L-28684-4E-B-M, NAE-2020-01167	Falmouth	300	Coastal wetlands	Fill	\$2,779.50
Downeast Maine	11/16/2009	Maine DOT	Calais-St. Stephens Border Crossing amendment	NAE-2006-00704	Calais	17,341	Freshwater wetlands	Fill	\$45,468.10
Downeast Maine	5/18/2010	Maine DOT	Acadia Gateway Center	L-24518-2G-B-N, NAE-2006-03036	Trenton	23,742	Freshwater wetlands	Fill	\$71,100.69
Downeast Maine	11/10/2010	Moosabec Mussels, Inc	Retaining wall repair	L-21318-4E-C-N	Jonesport	480	Coastal wetlands	Fill	\$2,587.96
Downeast Maine	3/16/2011	Fundy Contractors	Woodland Industrial Park	L-21437-VP-E-N	Baileyville	113,000	Significant wildlife habitat	Fill & Clearing	\$12,475.20

Downeast Maine	8/24/2011	Eastport Port Authority	Easport Port Authority expansion	L-18175-TE-J-N, NAE-1993-00224-M1	Eastport	10,450	Freshwater wetlands	Fill	\$28,169.48
Downeast Maine	5/2/2012	Diehl Family Partnership, Ltd.	Diehl Pier	NAE-2011-1755	Southwest Harbor	570	Coastal wetlands	Fill & Shading	\$3,492.50
Downeast Maine	5/14/2014	SWF, Inc.	Solid Fill Bait Shed	NAE-1999-3067-MI	Cutler	1,200	Coastal wetlands	Fill	\$6,866.88
Downeast Maine	2/19/2015	Maine DOT	Quoddy Head Road Stabilization	NAE-2013-01723	Lubec	16,967	Freshwater & coastal wetlands	Fill	\$87,768.74
Downeast Maine	4/15/2015	Alexander J. Thompson	Thompson commercial pier	NAE-2012-00231	Addison	150	Coastal wetlands	Shading	\$858.36
Downeast Maine	9/10/2015	Maine DOT	Eastport County Road reconstruction	NAE-2014-00676	Eastport	49,693	Freshwater wetlands	Fill & Clearing	\$113,838.96
Downeast Maine	11/12/2015	Daniel Rogde	Osmonds Boat Shop Boat Ramp	L-26490-4E-A-N	Beals	1,815	Coastal wetlands	Fill	\$9,785.03
Downeast Maine	3/9/2016	Eastport Port Authority	Eastport Port Authority Truck Scale	L-18175-TE-L-N, NAE-1993-224-M2	Eastport	6,825	Freshwater wetlands	Fill	\$19,527.92
Downeast Maine	7/27/2016	Washington Academy	Parking Area	NAE-1998-1144-M2	East Machias	1,695	Freshwater wetlands	Fill	\$4,177.75
Downeast Maine	8/3/2016	Hancock County Commissioners	Hancock County Airport modification	L-3641-18-T-M	Trenton	72	Freshwater & coastal wetlands	Fill	\$188.25
Downeast Maine	9/28/2016	Great Harbor Marine, Inc.	Great Harbor Marina Breakwater	L-17150-4C-M-N, NAE-2007-908-M3	Southwest Harbor	25,446	Coastal wetlands	Fill	\$132,802.30
Downeast Maine	11/23/2016	Passamaquoddy Tribe at Pleasant Point	Shoreline Stablization	L-26875-4D-A-N	Perry	2,100	Coastal wetlands	Fill	\$10,353.00
Downeast Maine	8/23/2017	The Jackson Laboratory	Parking Lot H	L-15327-TE-AR-N, NAE-2004-2677-M1	Bar Harbor	18,540	Freshwater wetlands	Fill	\$48,380.30
Downeast Maine	10/4/2017	Maine DOT	Beals Island Bridge Replacement	NAE-2017-00620	Jonesport	28,165	Coastal wetlands	Fill	\$69,426.73
Downeast Maine	10/12/2017	The Jackson Laboratory	Core Operations Center	L-15327-TE-AT-N, NAE-2004-2677-M2	Bar Harbor	20,680	Freshwater wetlands	Fill	\$53,964.80
Downeast Maine	1/31/2018	Town of Mount Desert	Wharf/Ramp Expansion	L-21446-4E-E-N	Mount Desert	498	Coastal wetlands	Fill	\$2,641.80
Downeast Maine	2/22/2018	Maine DOT	Route 1 Reconstruction Whiting/Edmonds	NAE-2017-02504	Whiting	20,934	Freshwater wetlands	Fill	\$51,602.31

Downeast Maine	4/24/2018	Maine DOT	Quoddy Head Road Shoreline Stablization	NAE-2017-02369	Lubec	4,430	Coastal wetlands	Fill	\$3,782.84
Downeast Maine	11/20/2018	Maine DOT	Route 102 Marsh Bridge Replacement	NAE-2018-01546	Southwest Harbor	2,650	Coastal wetlands	Fill	\$13,830.35
Downeast Maine	3/19/2019	A Little Cranberry Preserve, LLC	Little Cranberry pier ramp & floats	NAE-2018-2414	Cranberry Isles	600	Coastal wetlands	Shading	\$1,565.70
Downeast Maine	3/26/2019	Theodore Kopnaski	Commercial Wharf	L-27661-4P-C-N	Steuben	105	Coastal wetlands	Fill	\$518.50
Downeast Maine	9/10/2019	Maine DOT	Route 1A Culvert Replacement	NAE-2019-00132	Harrington	745	Coastal wetlands	Fill	\$3,672.85
Downeast Maine	10/29/2019	Maine DOT	Route 1 Reconstruction	NAE-2017-02504-mod	Whiting	1,932	Coastal wetlands	Fill	\$9,524.76
Downeast Maine	10/29/2019	Maine DOT	Route 102 Clark Bridge Replacement	NAE-2016-01322	Tremont	250	Coastal wetlands	Fill	\$1,304.75
Downeast Maine	4/7/2020	Stonington Lobster Cooperative	Co-op 1 Retaining Wall	L-28196-4E-A-N	Stonington	2,400	Coastal wetlands	Fill	\$12,525.60
Downeast Maine	6/30/2021	Jackson Laboratory	Housing Development	NAE-2004-02677-M3, L-15327-TE-AW-M	Bar Harbor	518	Freshwater wetlands	Fill	\$1,959.33
Downeast Maine	6/30/2021	K & T Rentals, LLC	Dolly Head Boat Ramp	NAE-2005-03946-MI	Steuben	150	Coastal wetlands	Fill	\$782.85
Downeast Maine	7/1/2021	Maine Department of Transportation	East Machias Route 1 Reconstruction	PBR 70364, NAE-2020-01824	East Machias	56,403	Freshwater wetlands	Fill	\$139,033.65
Downeast Maine	7/2/2021	US Department of the Navy	Entry Control Facility improvements	L-21432-TH-B-N	Gouldsboro	1,924	Freshwater wetlands	Fill	\$5,020.95
Downeast Maine	5/26/2022	A Little Cranberry Preserve, LLC	A Little Cranberry Preserve, LLC/Add Float	L-27684-4P-A-N, NAE-2018-2414-M1	Cranberry Isles	214	Coastal wetlands	Shading	\$558.45
Northwest Maine	5/19/2020	Maine DOT	Allagash-St Francis Route 161 Bank Stabilization	NAE-2019-02471, L-28180-TC-B-N	Allagash	13,900	Freshwater wetlands	Fill	\$34,247.35
Southern Maine	1/10/2008	Central Maine Power	CMP Mussey Road Substation	L-20588-TE-K-N, NAE-2007-2064	Scarborough	29,376	Freshwater wetlands	Fill	\$110,512.55
Southern Maine	10/29/2008	Park North Development, LLC	Park North Subdivision	L-23647-TE-G-N	Saco	289	Freshwater wetlands	Fill	\$1,002.11
Southern Maine	11/25/2008	Central Maine Power	CMP Line 197 Upgrade	L-24199-VP-B-N, L-24199-TE-A-N, L-24199-IW-C-N	South Berwick	6,789	Significant wildlife habitat	Conversion	\$50,078.30
Southern Maine	2/24/2009	Three Diamonds Realty	Haigis Parkway Professional Center	L-24060-TE-B-N, NAE-2006-03126	Scarborough	21,344	Freshwater wetlands	Fill	\$77,254.61

Southern Maine	2/24/2009	MC Portland, LLC	Morrill's Crossing	L-23925-TE-B-N	Portland	19,025	Freshwater wetlands	Fill	\$68,860.75
Southern Maine	3/27/2009	Maine DOT	Route 26 Upgrade	PBR 47161, NAE-2008-02836	Poland	100,719	Freshwater wetlands	Fill	\$397,264.78
Southern Maine	5/7/2009	Central Maine Power	CMP South Gorham Substation Expansion	L-17618-TH-E-N, NAE-2008-03010	Gorham	45,468	Freshwater wetlands	Fill	\$164,571.43
Southern Maine	5/19/2009	Kennebunk Sewer District	Kennebunk WWTP Flood Mitigation Berm	L-024457-4C-C-N, NAE-2009-00616	Kennebunk	6,884	Freshwater & coastal wetlands	Fill	\$35,553.75
Southern Maine	6/5/2009	Town of Falmouth Public Schools	Falmouth Athletic Fields	L-19593-TE-H-N, NAE-2009-00612	Falmouth	20,623	Freshwater wetlands	Fill	\$74,644.95
Southern Maine	7/29/2009	Maine DOT	Route 117 Reconstruction	PBR 47530, NAE-2009-00226	Norway	63,360	Freshwater & Significant wildlife habitat	Fill	\$265,626.73
Southern Maine	7/29/2009	Dana Lampron	Lampron Pit Stop Building Addition	L-17170-TE-I-N	Standish	527	Freshwater wetlands	Fill	\$1,907.60
Southern Maine	9/30/2009	Maine DOT	I-95 Exits 3 & 4	PBR 44921, NAE-2007-03377	South Portland	6,000	Coastal wetlands	Fill	\$45,144.00
Southern Maine	11/16/2009	University of New England	UNE Campus Expansion	NAE-2009-01365	Biddeford	83,199	Freshwater wetlands	Fill	\$259,250.25
Southern Maine	5/18/2010	Maine DOT	Eastern Trail	PBR 48073, NAE-2009-01193	Kennebunk	6,027	Freshwater wetlands	Fill	\$20,238.67
Southern Maine	5/18/2010	City of Portland	Fall Brook Phase 3	L-20543-TG-E-N	Portland	2,200	Freshwater wetlands	Fill	\$8,237.68
Southern Maine	5/18/2010	City of Portland	Westside Sewer Replacement	L-24743-TE-A-N, L-24743-IW-B-N	Portland	24,191	Freshwater wetlands	Fill	\$90,580.44
Southern Maine	5/18/2010	Maine DOT	Eastern Trail 2, amendment	PBR 40873, NAE-2009-01193	Arundel	518	Freshwater wetlands	Fill	\$1,839.52
Southern Maine	8/23/2010	Central Maine Power	Maine Power Reliability Project	L-24620-26-A-N, L-24620-TG-B-N, L-24620-VP-C-N, L-24620-IW-D-N, L-24620-L6-E-N, NAE-2008-03017	Westbrook	16,952	Freshwater wetlands	Fill	\$67,812.28
Southern Maine	11/17/2010	Town of Scarborough	Haigis Parkway/Rt 1 intersection improvements	NAE-2010-00718	Scarborough	5,521	Freshwater wetlands	Fill	\$20,672.83
Southern Maine	11/17/2010	City of Portland	Capisc Brk Watershed CSO abatement	L-24743-TG-C-N, NAE-2010-00954	Portland	2,477	Freshwater wetlands	Fill	\$9,274.52

Southern Maine	11/17/2010	Maine DOT	Naples Bay Bridge reconstruction	PBR 49918, NAE-2008-03014	Naples	6,339	Freshwater wetlands	Fill	\$47,561.37
Southern Maine	3/23/2011	Maine DOT	Rt 117 reconstruction, Norway	PBR 49726, NAE-2010-00469	Norway	60,181	Freshwater & Significant wildlife habitat	Fill	\$205,075.56
Southern Maine	4/13/2011	City of Portland	Fall Brook Phase 4	L-20543-TE-F-N	Portland	675	Freshwater wetlands	Fill	\$3,067.74
Southern Maine	4/13/2011	Mezoian Development, LLC.	Juniper Knoll	L-21678-TE-G-N	Saco	388	Freshwater wetlands	Fill	\$1,806.22
Southern Maine	4/22/2011	Black Bear Realty Co. LLC	Oxford Resort Casino	L-25203-TE-B-N, NAE-2010-02257	Oxford	42,430	Freshwater wetlands	Fill	\$135,843.52
Southern Maine	4/22/2011	PitStop Fuels, Inc.	Pitstop Fuels Bulk Storage Facility	L-25002-2G-B-M	Gray	3,531	Freshwater wetlands	Fill	\$4,147.36
Southern Maine	8/24/2011	PM Construction	FedEx Distribution Ctr. Expansion	L-20739-TE-F-N, NAE-2011-01111	Saco	4,452	Freshwater wetlands	Fill	\$16,956.78
Southern Maine	8/24/2011	Avesta Cascade Brook, LP	Cascade Brook Senior Apartments	L-23647-TA-J-N	Saco	161	Freshwater wetlands	Fill	\$684.31
Southern Maine	8/24/2011	Central Maine Power	CMP Section 117 Transmission Line	NAE-2011-00460	North Berwick	88,390	Freshwater wetlands	Fill, temp matting	\$44,099.28
Southern Maine	9/8/2011	Central Maine Power	Saco Bay Section 159 Upgrade	NAE-2010-00400	Saco	209,211	Freshwater wetlands	Fill, conversion, temp matting	\$108,332.20
Southern Maine	9/8/2011	Public Service Company of NH	Eliot Switching Station	NAE-2011-00752	Eliot	36,228	Freshwater wetlands	Fill, conversion, temp matting	\$32,278.17
Southern Maine	11/2/2011	IDEXX Laboratories, Inc.	Administrative building amendment and pedestrian access	L-001671-TE-O-N, NAE-2007-01337	Westbrook	2,010	Freshwater wetlands	Fill	\$8,044.02
Southern Maine	11/2/2011	Town of Falmouth Public Schools	Public school sidewalk project	L-19593-TG-R-N, NAE-2009-00612	Falmouth	2,960	Freshwater wetlands	Fill	\$15,222.32
Southern Maine	11/2/2011	Town of Kennebunkport	Kings Highway reconstruction	L-25202-4E-A-N, NAE-2011-00550	Kennebunkport	1,407	Coastal wetlands	Fill	\$11,960.00
Southern Maine	4/4/2012	Daniel Higgins	Branch Heights Subdivision Lot 11	L-21743-TE-D-N	Wells	722	Freshwater wetlands	Fill	\$2,749.88

Southern Maine	4/4/2012	Central Maine Power	Saco Bay Section 159 Upgrade Amendment	NAE-2010-00400	Old Orchard Beach	48,823	Freshwater wetlands	Conversion	\$27,893.55
Southern Maine	4/4/2012	Northeast Trading Company	Bernice Avenue Subdivision	L-22407-TE-E-N	Sanford	2,580	Freshwater wetlands	Fill	\$9,826.52
Southern Maine	5/2/2012	South Point Investment Co, LLC	Evergreen Farms Subdivision; lots 38 & 39	L-14355-TE-U-N, NAE-2012-00107	Scarborough	2,520	Freshwater wetlands	Fill	\$10,062.04
Southern Maine	6/6/2012	Maine DOT	Mountain Division Rail Trail Fryeburg	PBR-53207, NAE-2011-02058	NA	64,730	Significant wildlife habitat	Fill & Conversion	\$221,924.21
Southern Maine	7/18/2012	ML Investments, LLC	Bridgton McDonalds	L-22289-TE-G-M, NAE-2010-01768	Bridgton	74,915	Freshwater wetlands	Fill, culvert	\$18,400.00
Southern Maine	7/24/2012	Central Maine Power	Maine Power Reliability Project Revision 7	L-24620-TG-T-N	Buxton	32	Freshwater wetlands	Fill	\$107.46
Southern Maine	7/24/2012	Central Maine Power	Maine Power Reliability Project Revision 7	L-24620-TG-T-N	Gorham	1,049	Freshwater wetlands	Fill	\$942.08
Southern Maine	9/26/2012	Central Maine Power	Saco Bay Section 159 Reinforcement	L-24867-TH-E-M, NAE-2010-00400	Saco	1,191	Freshwater wetlands	Fill	\$4,536.24
Southern Maine	10/3/2012	City of Portland	Fall Brook Sewer Separation	L-20543-TG-H-N, L-20543-2F-I-N	Portland	1,344	Freshwater wetlands	Fill	\$5,378.69
Southern Maine	10/3/2012	Maine DOT	Clay Hill Bridge Replacement	NAE-2012-00217	Kennebunk	1,000	Coastal wetlands	Fill	\$7,617.60
Southern Maine	4/3/2013	Wegman Family, LLC	Assisted Living Facility	L-23246-TE-I-N	Scarborough	4,115	Freshwater wetlands	Fill	\$16,468.23
Southern Maine	5/30/2013	Fairway Villas, Inc.	The Woodlands Lot 47	L-13859-TE-K-N, NAE-2012-01001	Falmouth	11,560	Freshwater wetlands	Fill	\$46,263.12
Southern Maine	5/30/2013	Central Maine Power	MPRP Revision 8	L-24620-TG-X-N, NAE-2008-03017	Buxton	11	Freshwater wetlands	Fill	\$70.84
Southern Maine	5/30/2013	Central Maine Power	MPRP Revision 8	L-24620-TG-X-N, NAE-2008-03017	Gorham	620	Freshwater wetlands	Fill	\$4,025.92
Southern Maine	8/7/2013	Maine Life Care Retirement Community, Inc.	Piper Shores Walking Trail	L-19496-TA-N-N	Scarborough	770	Freshwater wetlands	Fill	\$3,081.54
Southern Maine	10/2/2013	Biddeford Savings	Biddeford Savings Bank Branch	L-23246-TE-N-M, NAE-2013-01006	Scarborough	13,190	Freshwater wetlands	Fill	\$52,786.84
Southern Maine	10/2/2013	PitStop Fuels, Inc.	PitStop Fuels Expansion	L-25002-2G-C-N	Gray	1,740	Freshwater wetlands	Fill	\$18,249.12
Southern Maine	10/30/2013	Regional School Unit 14	RSU 14 Elementary School Improvements	L-15060-TG-I-N, NAE-2013-01356	Windham	497	Freshwater wetlands	Fill	\$1,988.99

Southern Maine	12/10/2013	Central Maine Power	MPRP Revision 9	L-24620-TG-AB-N	NA	495	Freshwater wetlands	Fill	\$3,961.98
Southern Maine	5/14/2014	James Prendergrast	James Prendergrast/Strawberry Fields	L-21678-TE-K-N	Saco	283	Freshwater wetlands	Fill	\$1,077.89
Southern Maine	5/14/2014	Maine DOT	Thompson's Point Culvert Extension	NAE-2013-01269	Portland	1,395	Coastal wetlands	Fill	\$11,165.58
Southern Maine	5/14/2014	Maine DOT	Snake River Bridge Replacement	NAE-2013-01268	Biddeford	125	Coastal wetlands	Fill	\$952.20
Southern Maine	5/21/2014	Central Maine Power	Section 185A Line & West Lebanon Substation	L-25963-TG-A-N, NAE-2012-00419	Lebanon	2,100	Significant wildlife habitat	Conversion	\$2,397.52
Southern Maine	5/21/2014	Central Maine Power	Section 185A Line & West Lebanon Substation	L-25963-TG-A-N, NAE-2012-00419	Lebanon	44,227	Significant wildlife habitat	Conversion	\$161,716.68
Southern Maine	5/21/2014	W/S Alfred Road Properties LLC/Kohls	Kohls Store Redevelopment	L-20106-TG-J-B, NAE-2013-02651	Biddeford	1,302	Freshwater wetlands	Fill	\$4,959.06
Southern Maine	6/11/2014	Maine DOT	River Road Reconstruction	NAE-2013-02442	Windham	35,467	Freshwater wetlands	Fill	\$146,761.91
Southern Maine	8/13/2014	Bill Dodge Autogroup (William Dodge)	Classic Buick/BMW expansion	L-17448-TH-J-N, NAE-2002-02264	Westbrook	13,410	Freshwater wetlands	Fill	\$53,420.08
Southern Maine	9/17/2014	PitStop Fuels, Inc.	PitStop Fuels Expansion 2	L-25002-2G-E-N	Gray	1,355	Freshwater wetlands	Fill	\$10,795.28
Southern Maine	9/17/2014	Central Maine Power	Section 187 Line Rebuild	L-25618-IW-B-N, L-25618-VP-C-N	Standish	192	Significant wildlife habitat	Fill	\$458.62
Southern Maine	9/17/2014	Central Maine Power	Section 187 Line Rebuild	L-25618-IW-B-N, L-25618-VP-C-N	Buxton	32	Significant wildlife habitat	Fill	\$48.34
Southern Maine	10/1/2014	Mercy Hospital	Mercy Hospital Expansion	L-20775-TG-U-N, NAE-2012-00084	Portland	191,759	Freshwater wetlands	Fill	\$767,423.52
Southern Maine	11/26/2014	IDEXX Laboratories, Inc.	IDEXX Additional Parking	L-1671-TE-Q-N	Westbrook	11,715	Freshwater wetlands	Fill	\$46,667.87
Southern Maine	12/3/2014	Martin's Point Health Care, Inc.	Martin's Point Medical Office	L-19832-TE-I-N	Biddeford	4,822	Freshwater wetlands	Fill	\$19,209.60
Southern Maine	1/22/2015	Leighton Farm, LLC	Leighton Farm Subdivision-Phase I	L-26338-TE-A-N	Scarborough	4,746	Freshwater wetlands	Fill	\$38,618.06
Southern Maine	4/15/2015	Bourne Field Properties, LLC	River Walk Subdivision	L-26395-TE-B-N, NAE-2014-00183	Wells	21,647	Freshwater wetlands	Fill & Conversion	\$82,579.20

Southern Maine	7/21/2015	Maine Turnpike Authority	Gray Interchange Reconstruction	L-26637-TG-A-N, NAE-2013-01726	Gray	48,061	Freshwater wetlands	Fill & Conversion	\$264,941.27
Southern Maine	7/21/2015	Maine Molecular Quality Controls, Inc	Commercial Building	L-21687-TF-F-N	Saco	1,477	Freshwater wetlands	Fill	\$5,625.60
Southern Maine	7/21/2015	PitStop Fuels, Inc.	Second 25,000-gallon Bulk Storage Tank	L-25002-2G-F-N	Gray	565	Freshwater wetlands	Fill	\$2,250.73
Southern Maine	9/10/2015	Toddle Inn Daycare Inc.	Toddle Inn Daycare Facility	L-6503-TE-U-N, NAE-2015-01086	Scarborough	24,805	Freshwater wetlands	Fill	\$98,813.52
Southern Maine	10/7/2015	M-36 Associates (aka Advance Realty)	Northbrook Enercon Building Expansion	L-19757-TH-I-N, NAE-2011-02393	Gray	27,355	Freshwater wetlands	Fill	\$115,796.08
Southern Maine	10/28/2015	Village Green Cumberland, LLC	Village Green	L-25376-TE-B-N, NAE-2011-01168	Cumberland	18,576	Freshwater wetlands	Fill	\$74,341.15
Southern Maine	12/30/2015	DiversaCorp, LLC.	Orchard Estates Subdivision	L-26633-TE-B-N, NAE-2015-00357	Old Orchard Beach	22,169	Freshwater wetlands	Fill	\$84,437.60
Southern Maine	12/30/2015	Sandy River II, Inc.	Avita Nursing Home & Medical Clinic	L-26649-TF-B-N, NAE-2014-01806	Wells	96,865	Freshwater wetlands	Fill	\$254,866.68
Southern Maine	1/21/2016	South Maine LLC Homeowners Assoc	Cabot Cove Shoreline Stabilization	L-26561-4D-A-N	Kennebunkport	1,592	Coastal wetlands	Fill	\$12,127.44
Southern Maine	3/9/2016	Maine Turnpike Authority	Gray Interchange Reconfiguration	L-26637-TG-E-M, NAE-2013-01726	Gray	2,150	Freshwater wetlands	Fill	\$8,359.03
Southern Maine	7/27/2016	MSB, LLC	Juniper Knoll II Subdivision	L-21678-TG-Q-N, NAE-2014-01572	Saco	17,388	Freshwater wetlands	Fill	\$60,301.55
Southern Maine	9/8/2016	Maine DOT	Route 9 Bridge Replacement	NAE-2016-01055	Kennebunk	3,990	Coastal wetlands	Fill	\$25,402.25
Southern Maine	10/5/2016	Shaw Brothers Construction, Inc	Shaw Bros. Industrial Campus	L-23529-TE-E-N, NAE-2016-00377	Gorham	32,403	Freshwater wetlands	Fill	\$118,432.96
Southern Maine	1/11/2017	US Dept of the Navy	Portsmouth Naval Shipyard, Berths 11A and 11B	L-21179-4E-BS-M, NAE-2014-01178	Kittery	7,300	Coastal wetlands	Fill	\$50,632.80
Southern Maine	1/11/2017	Old Fields, LLC	Outlook Subdivision	L-18321-TG-Q-N	South Berwick	3,644	Freshwater wetlands	Fill	\$12,637.80
Southern Maine	2/23/2017	Cushings Associates, Inc.	Cushings Island Civilian Dock Floats	NAE-2016-00518	Portland	279	Coastal wetlands	Fill, shading, scour	\$1,019.74
Southern Maine	8/23/2017	Hugo Properties, LLC	Industrial building and parking expansion	L-6503-TE-Y-N, NAE-2017-00760	Scarborough	720	Freshwater wetlands	Fill	\$2,631.60
Southern Maine	12/20/2017	108 Mussey, LLC	108 Mussey Road commercial building	L-22103-TG-AA-N	Scarborough	876	Freshwater wetlands	Fill	\$3,201.78

Southern Maine	12/26/2017	Dirigo Center Developers, LLC`	Dirigo Plaza	L-2734-TG-D-N, NAE-2015-01814	Westbrook	64,518	Freshwater wetlands	Fill	\$230,466.45
Southern Maine	12/26/2017	Devine Capital, LLC	Residences at Gateway Commons	L-23242-TG-J-N, NAE-2006-03128	Scarborough	5,825	Freshwater wetlands	Fill	\$21,290.38
Southern Maine	2/14/2018	Maine Turnpike Authority	Dunton Hill Underpass	NAE-2017-02621	Gray	5,150	Significant wildlife habitat	Fill	\$36,637.97
Southern Maine	2/28/2018	Life Storage, LP	Self-Storage Facility Expansion	L-27424-TE-D-N, NAE-2017-01340	Saco	18,940	Freshwater wetlands	Fill	\$65,683.92
Southern Maine	2/28/2018	IDEXX Laboratories	Southeast Lot 2 parking lot, road and pedestrian access	L-1671-TE-S-N, NAE-2007-01337 Mod	Westbrook	42,271	Freshwater wetlands	Fill	\$174,800.46
Southern Maine	5/31/2018	Lucy Lacasse	Lacasse Shoreline Stablization	L-27798-4D-A-N	Scarborough	309	Coastal wetlands	Fill	\$2,258.79
Southern Maine	6/6/2018	FKT Bayley Family Limited Partnership	Bayley Campground	L-21874-TG-M-N	Scarborough	45,211	Freshwater wetlands	Fill	\$165,246.20
Southern Maine	6/13/2018	Hannaford Brothers Co LLC	Bridgton Hannaford Expansion	L-22076-TE-D-N	Bridgton	304	Freshwater wetlands	Fill	\$1,111.12
Southern Maine	6/21/2018	Wood Island Life Saving Station Association	Marine Railway, Pier & Seawalls	L-26595-4E-A-N	Kittery	1,574	Coastal wetlands	Fill	\$10,916.55
Southern Maine	7/25/2018	IDEXX Real Estate Holdings, Inc	Synergy East Building Addition & Parking	L-1671-TG-U-N, NAE-2018-00176	Westbrook	126,133	Freshwater wetlands	Fill	\$468,380.94
Southern Maine	8/8/2018	Trefethern Evergreen Association	Pier stabilization and precast boat launch	NAE-2018-00417	Portland	227	Coastal wetlands	Fill	\$1,659.37
Southern Maine	8/22/2018	City of Sanford	Sanford High School	L-26744-22-E-B	Sanford	2,598	Freshwater wetlands	Fill	\$9,009.86
Southern Maine	8/29/2018	Maine Turnpike Authority	York Toll Plaza	L-27241-TG-A-N, NAE-2007-01211	York	54,022	Freshwater wetlands	Fill	\$239,401.65
Southern Maine	10/30/2018	Richard Ciampa	Ciampa Drive Extension	L-27622-4C-N-N	York	480	Coastal wetlands	Fill	\$3,329.45
Southern Maine	11/20/2018	Village Green Cumberland LLC	Village Green Cumberland Phase 4	L-25376-TE-J-N	Cumberland	734	Freshwater wetlands	Fill	\$2,682.60
Southern Maine	11/20/2018	Town of Scarborough	Public Safety Building & access road	L-16166-TG-U-N, NAE-2018-01082	Scarborough	1,393	Freshwater wetlands	Fill	\$5,091.50
Southern Maine	12/26/2018	Langdon Street Real Estate, Inc	Portland Transportation Center	L-20318-TG-B-N, NAE-2018-00520	Portland	88,427	Freshwater wetlands	Fill	\$646,401.37
Southern Maine	1/23/2019	Leighton Farm, LLC	Leighton Farm Phase 2	L-26338-TE-C-N, NAE-2017-00892	Scarborough	21,844	Freshwater wetlands	Fill	\$35,679.60

Southern Maine	1/23/2019	Real Estate Holdings, LLC	Moody's Collision Center	L-20588-TE-N-N, NAE-2018-00575	South Portland	8,443	Freshwater wetlands	Fill	\$30,859.17
Southern Maine	1/29/2019	50 Industrial Way, LLC	Allagash Brewing Packaging Expansion	L-21059-TE-E-N, NAE-2005-4110	Portland	18,547	Freshwater wetlands	Fill	\$67,789.29
Southern Maine	1/29/2019	Maine Turnpike Authority	MTA Stroudwater Bridges Reconstruction	NAE-2018-02268	Portland	19,790	Freshwater wetlands	Fill	\$72,332.45
Southern Maine	1/29/2019	TFNUP, LLC	Foley's Fitness Center	L-24060-TE-H-N, NAE-2017-01850	Scarborough	28,082	Freshwater wetlands	Fill	\$102,639.71
Southern Maine	3/19/2019	Center for Wildlife	New campus buildings and parking	L-28004-VP-B-N	York	29,953	Significant wildlife habitat	Filling	\$4,250.00
Southern Maine	6/18/2019	Maine Turnpike Authority	Warren Avenue Overpass Rehabilitation	NAE-2018-03016	Portland	67,350	Freshwater wetlands	Fill	\$246,164.25
Southern Maine	6/18/2019	Baile Development, LLC	Binnacle Hill Subdivision, Phase 2	NAE-2017-00837, L-27363-TE-E-N	Kennebunkport	27,990	Freshwater wetlands	Fill	\$97,750.00
Southern Maine	8/6/2019	DCB Properties, LLC	Arundel Machine Tool	L-22518-TE-F-N, NAE-2005-00538	Arundel	13,658	Freshwater wetlands	Fill	\$46,983.44
Southern Maine	8/13/2019	Bernard & Sheila Devine float	Devine Float enlargement	NAE-2018-03115	Falmouth	256	Coastal wetlands	Shading	\$1,871.70
Southern Maine	8/20/2019	Maine DOT	River Road Rehabilitation	L-28123-TG-B-N, NAE-2019-00307	Windham	46,640	Freshwater wetlands	Fill	\$170,469.20
Southern Maine	8/20/2019	City of Portland	Portland International Jetport Improvements	L-13760-TG-B-N, NAE-2008-00053	Portland	52,899	Freshwater wetlands	Fill	\$200,608.33
Southern Maine	9/17/2019	Maine Turnpike Authority	Portland Area Widening	L-27726-TG-A-N, NAE-2019-00701	Portland	191,832	Freshwater wetlands	Fill & Conversion	\$683,244.14
Southern Maine	12/3/2019	Crossroads Holdings, LLC	Scarborough Downs Innovation District	L-27956-TG-D-N, NAE-2019-00039	Scarborough	64,505	Freshwater wetlands	Fill	\$235,765.77
Southern Maine	12/3/2019	Benjamin & Stephanie Coffin	Single Family Residence	L-27317-VP-B-N, NAE-2017-00562	Kennebunkport	11,791	Freshwater & Significant wildlife habitat	Fill	\$13,959.55
Southern Maine	1/22/2020	Leighton Farm, LLC	Leighton Farm Subdivision Lot 28	L-26338-TE-F-N	Scarborough	1,119	Freshwater wetlands	Fill	\$4,089.95
Southern Maine	1/22/2020	Maine Turnpike Authority	Kennebunk Service Area Expansions	L-2824-TG-A-N, NAE-2019-00914	Kennebunk	55,110	Freshwater wetlands	Fill	\$191,122.33
Southern Maine	1/28/2020	Maine Turnpike Authority	Exit 45 Reconfiguration	L-28275-TG-A-N, NAE-2018-02924	South Portland	381,009	Freshwater wetlands	Fill	\$1,106,840.00
Southern Maine	1/28/2020	Maine Turnpike Authority	Exit 45 Reconfiguration Modification	L-28275-TG-A-M, NAE-2018-02924	South Portland	56,192	Freshwater wetlands	Fill	\$52,539.89

Southern Maine	2/4/2020	Department of the Navy	Portsmouth Naval Shipyard, Super Flood Basin	L-21179-4E-CA-N, NAE-2018-01232	Kittery	151,500	Coastal wetlands	Fill	\$1,050,887.23
Southern Maine	4/14/2020	Pit Stop Convenience	Building Expansion & Car Wash	L-17170-TE-K-N, NAE-2005-3193-mod	Standish	599	Freshwater wetlands	Fill	\$2,189.34
Southern Maine	4/22/2020	City of Saco	Public Works facility & subdivide lots	L-19786-TG-AG-N, NAE-1998-02796-Mod	Saco	12,225	Freshwater wetlands	Fill	\$42,396.30
Southern Maine	10/27/2020	Central Maine Power Company	CMP - Peaks, Cushing & House Islands Submarine Cables - amendment	NAE-2017-02776	Portland	222	Coastal wetlands	Coverage	\$1,619.90
Southern Maine	10/30/2020	Central Maine Power Company	CMP - Peaks, Cushing, House Island Submarine Cables	NAE-2017-02776, PBR	Portland	2,442	Coastal wetlands	Fill, coverage	\$17,851.02
Southern Maine	10/30/2020	Crossroads Holdings, LLC	Crossforads Holdings, LLC	L-27956-39-C-N, L-27956-TG-D-N, NAE-2020-00227	Scarborough	1,520	Freshwater wetlands	Fill & Conversion	\$5,555.60
Southern Maine	12/1/2020	Cascade Falls Appartments, LLC	Cascade Falls Appartments	L-23647_TE-O-N, NAE-2007-01309-Mod	Saco	16,373	Freshwater wetlands	Fill	\$56,781.56
Southern Maine	12/8/2020	Charles Camalier III	Residential pier system	NAE-2018-02429	Biddeford	710	Coastal wetlands	Shading	\$4,924.10
Southern Maine	12/8/2020	Ashley Alexandra Holdings, LLC	Office and warehouse development	L-21687-TE-I-N, NAE-2019-01430	Saco	4,464	Freshwater wetlands	Fill	\$15,481.15
Southern Maine	2/2/2021	U.S. Army Corps of Engineers	Wood Island Harbor and Biddeford Pool Maintenance Dredge	L-18947-4E-C-N, L-18947-FS-D-N, L-18947-TW-E-N	Biddeford	19,730	Coastal wetlands	Dredging	\$136,847.28
Southern Maine	2/2/2021	Abbott Diagnostics Scarborough Inc.	Abbott Labs Scarborough parking lot expansion	L-06503-TE-AD-N, NAE-2020-01290 MOD	Scarborough	34,540	Freshwater wetlands	Fill	\$216,397.97
Southern Maine	3/30/2021	Maine Life Care Retirement Community, Inc.	Piper Shores Dorado Site	L-28037-TE-B-N, L-28037-87-A-N, NAE-2018-02524	Scarborough	19,791	Freshwater wetlands	Fill	\$72,336.10
Southern Maine	3/30/2021	Robert Williamson	Robert Williamson shoreline stabilization	L-20354-4D-D-N, NAE-2020-00304	Kennebunkport	1,323	Coastal wetlands	Fill	\$9,176.33
Southern Maine	7/1/2021	Bluebird Scarborough, LLC	Self-storage facility	L-27656-TF-B-N, NAE--2018-01642	Scarborough	23,523	Freshwater wetlands	Fill	\$85,976.57
Southern Maine	7/1/2021	Matthew Bennett	Shoreline Stabilization and Temp Pier System	NAE-2019-03089	Falmouth	158	Coastal wetlands	Fill	\$1,154.98
Southern Maine	7/13/2021	Matthew Bennett	Shorline Stabilization	:-28448-4D-A-N	Falmouth	627	Coastal wetlands	Fill	\$4,585.90

Southern Maine	8/5/2021	Maine Behavioral Healthcare	Center of Excellence in Autism and Developmental Disorders	L-20803-TE-F-N, L-20803-19-E-A, NAE-2002-00750-MOD	Portland	3,146	Freshwater wetlands	Fill	\$11,498.63
Southern Maine	8/5/2021	Sanford Senior Care Development, LLC	Summer Commons Care Facility	L-28292-VP-B-N, L-28292-19-A-N, NAE-2019-01074	Sanford	51,110	Significant wildlife habitat	Fill	\$24,078.88
Southern Maine	11/3/2021	Joan Gordon, Maine Molecular Quality Controls, LLC	Maine Molecular Quality Controls, LLC - 2020 Building Addition and Parking Lot	L-21687-TE-K-N, NAE-20015-00700-MOD	Saco	2,477	Freshwater wetlands	Fill	\$8,590.24
Southern Maine	11/3/2021	Crossroads Holdings, LLC	The Downs - Town Center Residential - Phase 7	L-27956-MX-T-N, L-27956-TG-U-N	Scarborough	4,920	Freshwater wetlands	Fill	\$22,791.90
Southern Maine	5/27/2022	Jeff Lord, Gorham ME 1, LLC	Gorham Solar 4.875 MW (AC)	NRPA/NAE-2020-002427	Gorham	40,946	Freshwater wetlands	Conversion	\$28,434.98
Southern Maine	6/6/2022	Les Bodwell, Nevina Estates, LL	Nevina Estates, LLC Residential Subdivision	L-23837-TE-E-N, NAE-2007-2488-REAUTH	Berwick	17,769	Freshwater wetlands	Fill	\$78,387.94
Southern Maine	6/9/2021	Consolidated Communications	Submarine cable from Peaks Island to Cushing Island	NAE-2019-02215	Portland	277	Coastal wetlands	Cover	\$2,024.87
Southern Maine	5/26/2022	Maine Life Care Retirement Community, Inc	Parking Area Expansion	L-19496-TG-S-N	Scarborough	177	Freshwater wetlands	Fill	\$646.93
Southern Maine	5/27/2022	Oceanview at Cumberland, LLC	Oceanview at Cumberland, LLC/Cumberland Crossing – Phase 2	L-27834-26-D-N, L-27834-TE-E-N, NAE-2018-00545	Cumberland	27,938	Freshwater wetlands	Fill	\$102,113.39
Southern Maine	5/26/2022	Dirigo Center Developers, LLC	Westbrook Arterial Intersection Improvements	L-2734-TG-L-N, NAE-2015-01814-MOD	Westbrook	12,275	Freshwater wetlands	Fill	\$56,864.15
Southern Maine	5/26/2022	Ballantyne Development, LLC	North Village	L-23643-87-H-B, L-23643-TE-I-N, NAE-2007-01665-MOD	Scarborough	12,050	Freshwater wetlands	Fill	\$53,900.28
Southern Maine	5/26/2022	Jesse Realty, LLC	Pier System and Shoreline Stabilization	L-28374-4P-A-N	Eliot	1,410	Significant wildlife habitat	Fill	\$9,779.76
Southern Maine	5/26/2022	Copart of Connecticut, LLC	Copart Vehicle Auction Facility	L-29113-26-A-N, L-29113-VP-B-N, L-29113-IW-C-N	Windham	72,354	Freshwater wetlands	Fill	\$42,435.62
Southern Maine	5/26/2022	Paul F. Henderson	Paul F. Henderson Shoreline Stabilization	L-28416-4D-A-N, NAE-2019-01887	Kennebunkport	570	Coastal wetlands	Fill	\$3,953.52

Southern Maine	6/1/2022	Trefethen-Evergreen Improvement Association c/o Richard Whaley	Trefethen-Evergreen Improvement Association	NAE-1998-03364-MOD II	Portland	70	Coastal wetlands	Shading	\$648.55
----------------	----------	--	---	-----------------------	----------	----	------------------	---------	----------