


- GENERAL NOTES:**
1. SCALES NOTED ARE APPLICABLE TO FULL SIZE (24"x36") DRAWINGS ONLY. SCALE REDUCED DRAWINGS ACCORDINGLY.
  2. NORTH AS SHOWN HEREON IS REFERENCED TO GRID NORTH, NAD83 MAINE STATE PLANES, WEST ZONE, US FOOT.
  3. ELEVATIONS AS SHOWN HEREON ARE REFERENCED TO NAD 83.
  4. EXISTING TOPOGRAPHIC AND PLANIMETRIC SURVEY INFORMATION AS SHOWN HEREON IS THE RESULT OF AERIAL TOPOGRAPHIC MAPPING COMPLETED BY PHOTOGRAMMETRIC TECHNOLOGY, INC. DEVELOPED FROM AERIAL PHOTOGRAPHY COMPLETED BY PHOTOGRAMMETRIC TECHNOLOGY, INC.
  5. ENVIRONMENTAL RESOURCE MAPPING (WETLANDS, STREAMS, VERNAL POOLS, ETC.) AS SHOWN HEREON BY TETRA TECH.
  6. INVERTS SHOWN ON PROPOSED CULVERTS MAY BE ADJUSTED BASED ON FIELD CONDITIONS.

No.	Revision/Issue	Date

**PATRIOT RENEWABLES**

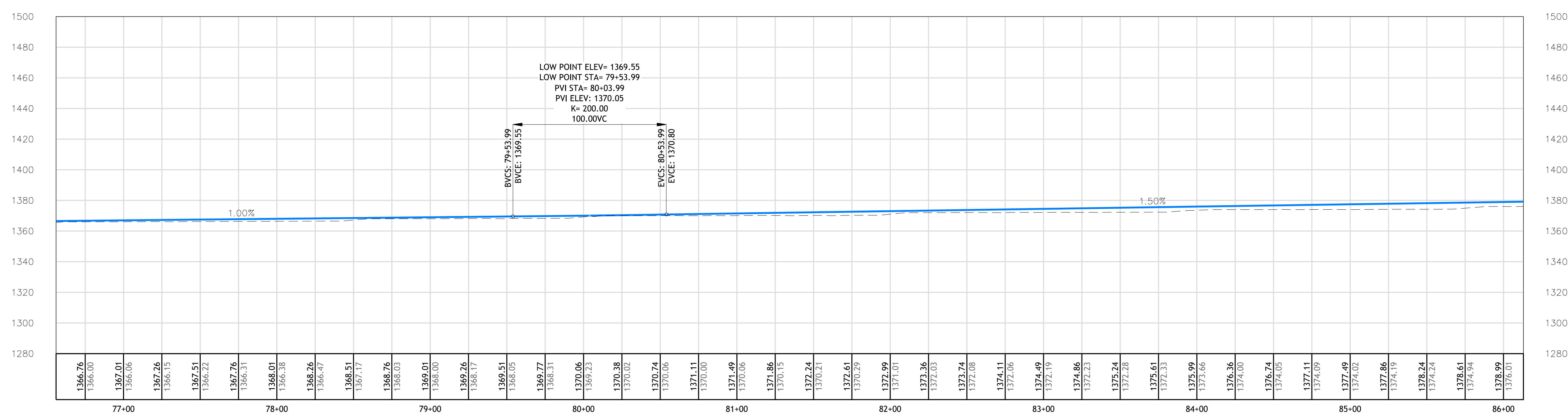
**EMS**  
ENGINEERING & MANAGEMENT SERVICES, INC.  
549 SOUTH STREET, QUINCY, MA 02169  
TEL: (617) 890-0600 FAX: (617) 890-0608



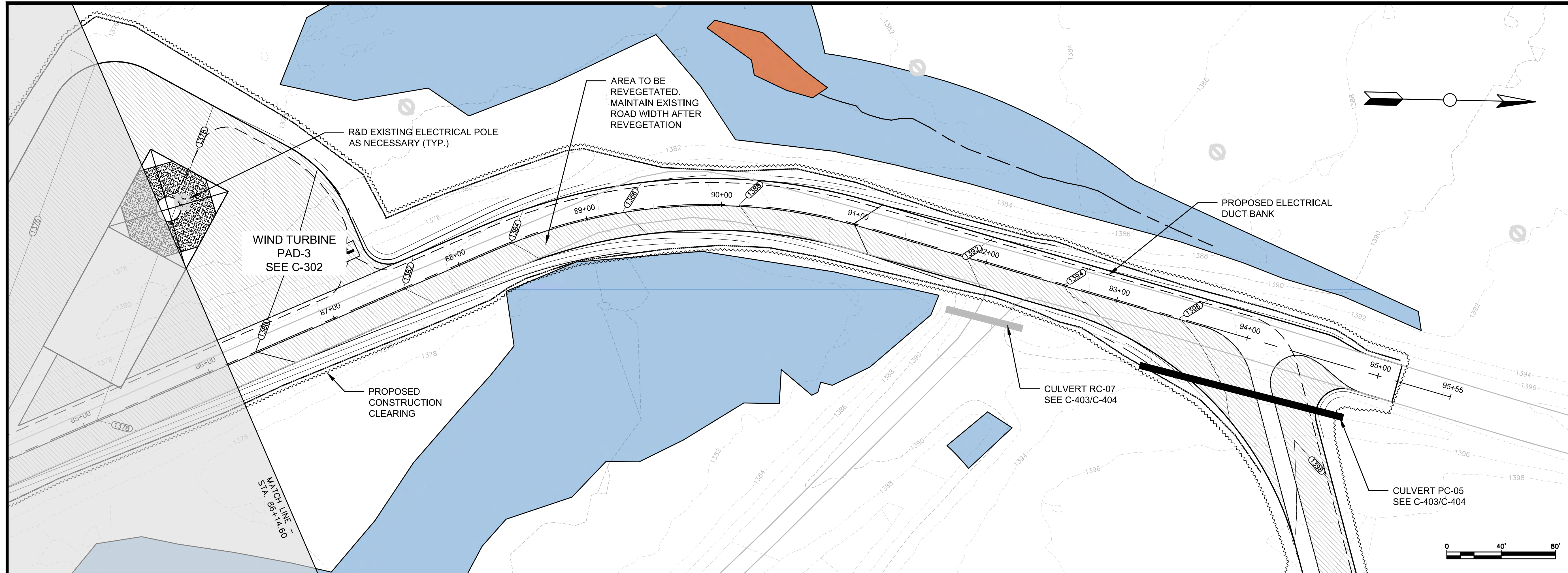
Drawing Title:  
**PLAN AND PROFILE  
STREAM ROAD**

Date: 05/25/2021	Scale: AS SHOWN
Drawn By: CAD	Chk'd By: RSC
Project: WESTERN MAINE RENEWABLE ENERGY PROJECT	
Address: MOSCOW, ME	
Client: WESTERN MAINE RENEWABLES	
Sheet Number: 11 OF 62	

Draw No.:  
**C-108**



Access Road – Main  
76+56.00 TO 86+13.00



- GENERAL NOTES:**
1. SCALES NOTED ARE APPLICABLE TO FULL SIZE (24"x36") DRAWINGS ONLY. SCALE REDUCED DRAWINGS ACCORDINGLY.
  2. NORTH AS SHOWN HEREON IS REFERENCED TO GRID NORTH, NAD83 MAINE STATE PLANES, WEST ZONE, US FOOT.
  3. ELEVATIONS AS SHOWN HEREON ARE REFERENCED TO NAD 83.
  4. EXISTING TOPOGRAPHIC AND PLANIMETRIC SURVEY INFORMATION AS SHOWN HEREON IS THE RESULT OF AERIAL TOPOGRAPHIC MAPPING COMPLETED BY PHOTOGRAMMETRIC TECHNOLOGY, INC. DEVELOPED FROM AERIAL PHOTOGRAPHY COMPLETED BY PHOTOGRAMMETRIC TECHNOLOGY, INC.
  5. ENVIRONMENTAL RESOURCE MAPPING (WETLANDS, STREAMS, VERNAL POOLS, ETC.) AS SHOWN HEREON BY TETRA TECH.
  6. INVERTS SHOWN ON PROPOSED CULVERTS MAY BE ADJUSTED BASED ON FIELD CONDITIONS.

No.	Revision/Issue	Date

**PATRIOT RENEWABLES**

**EMS**  
ENGINEERING & MANAGEMENT SERVICES, INC.  
549 SOUTH STREET, QUINCY, MA 02169  
TEL: (617) 890-0600 FAX: (617) 890-0606

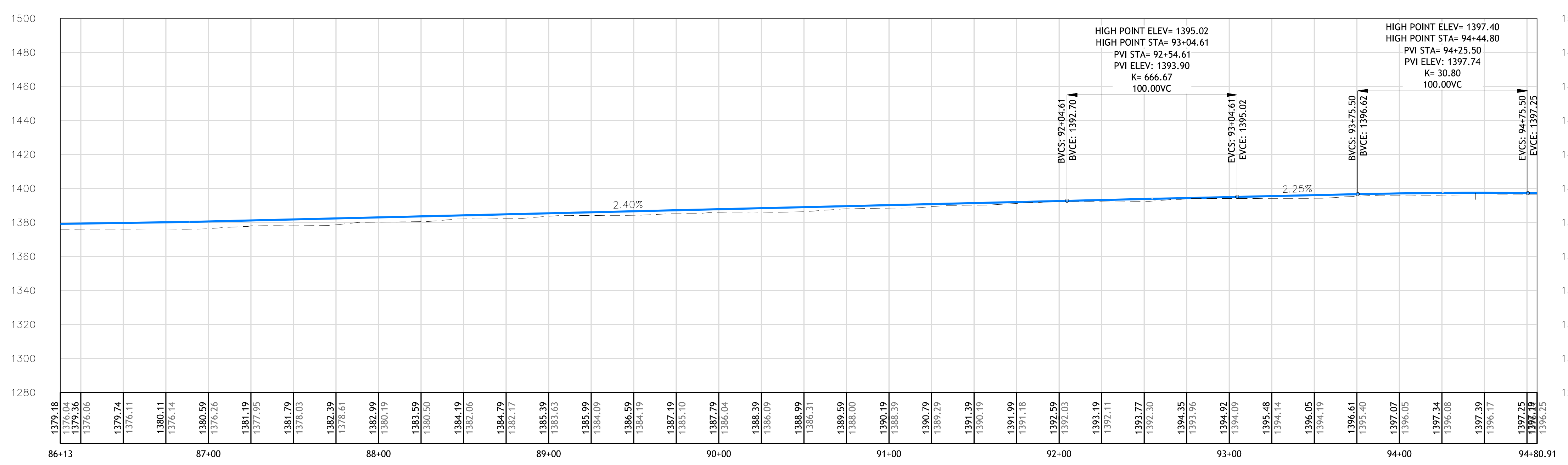
Stamp:

Drawing Title:

**PLAN AND PROFILE  
STREAM ROAD**

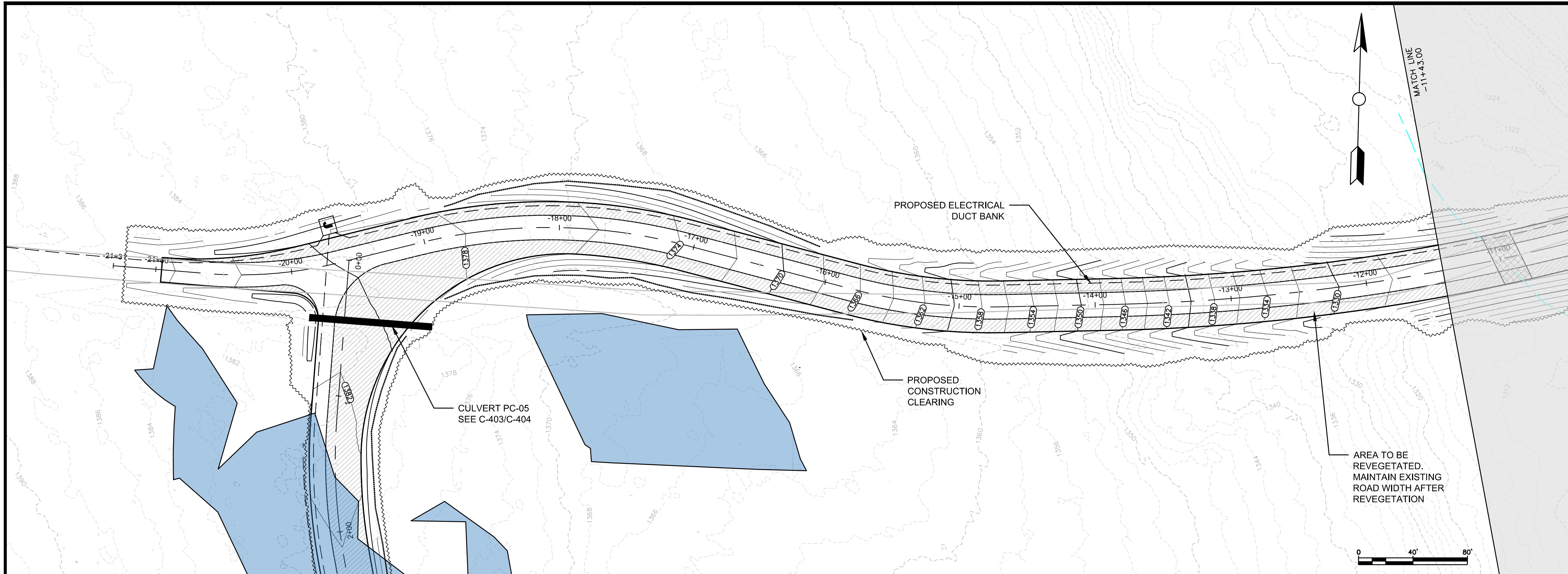
Date: 05/25/2021	Scale: AS SHOWN
Drawn By: CAD	Chk'd By: RSC
Project: WESTERN MAINE RENEWABLE ENERGY PROJECT	
Address: MOSCOW, ME	
Client: WESTERN MAINE RENEWABLES	
Sheet Number: 12 OF 62	

Proj No.: C-109



Access Road – Main  
86+13.00 TO 94+80.91

C:\Users\jgdp\pau\My ShoreSync\Projects\Wind\Moscow\PROJECT SET\PLANS AND PROFILES\_1.dwg




**GENERAL NOTES:**

1. SCALES NOTED ARE APPLICABLE TO FULL SIZE (24"x36") DRAWINGS ONLY. SCALE REDUCED DRAWINGS ACCORDINGLY.
2. NORTH AS SHOWN HEREON IS REFERENCED TO GRID NORTH, NAD83 MAINE STATE PLANES, WEST ZONE, US FOOT.
3. ELEVATIONS AS SHOWN HEREON ARE REFERENCED TO NAD 83.
4. EXISTING TOPOGRAPHIC AND PLANIMETRIC SURVEY INFORMATION AS SHOWN HEREON IS THE RESULT OF AERIAL PHOTOGRAMMETRIC TECHNOLOGY, INC. DEVELOPED FROM AERIAL PHOTOGRAPHY COMPLETED BY PHOTOGRAMMETRIC TECHNOLOGY, INC.
5. ENVIRONMENTAL RESOURCE MAPPING (WETLANDS, STREAMS, VERNAL POOLS, ETC.) AS SHOWN HEREON BY TETRA TECH.
6. PROPERTY LINES AS SHOWN HEREON ARE THE RESULT OF LINES SURVEYED BY KENNEBEC RIVER COMPANY, INC.
7. INVERTS SHOWN ON PROPOSED CULVERTS MAY BE ADJUSTED BASED ON FIELD CONDITIONS.

No.	Revision/Issue	Date

**PATRIOT RENEWABLES**

**EMS**  
ENGINEERING & MANAGEMENT SERVICES, INC.  
549 SOUTH STREET, QUINCY, MA 01919  
TEL: (617) 890-0600 FAX: (617) 890-0606

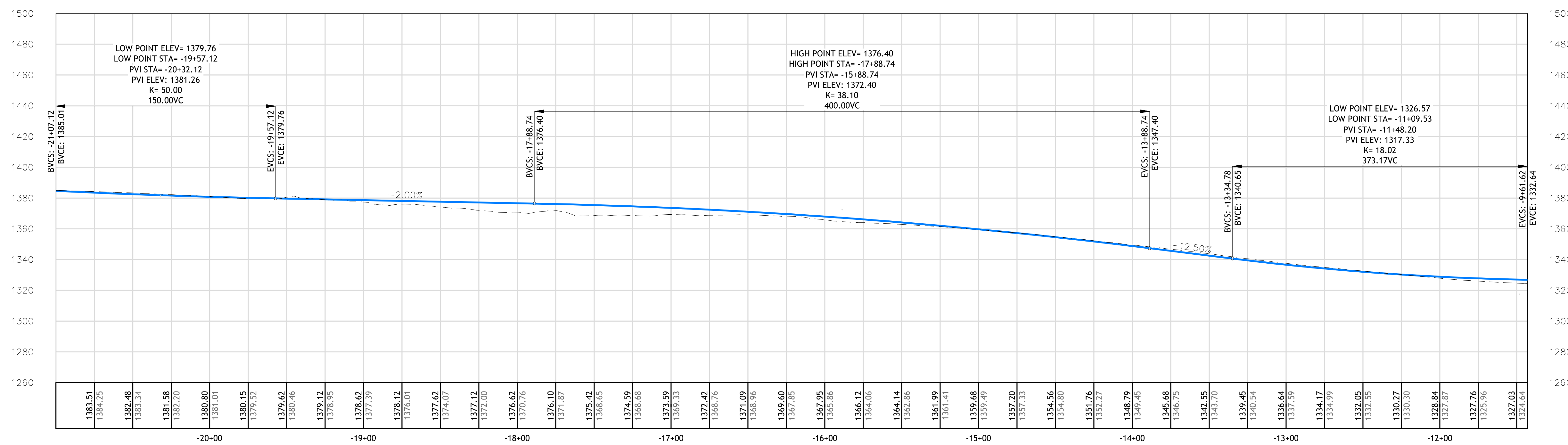


Drawing Title:

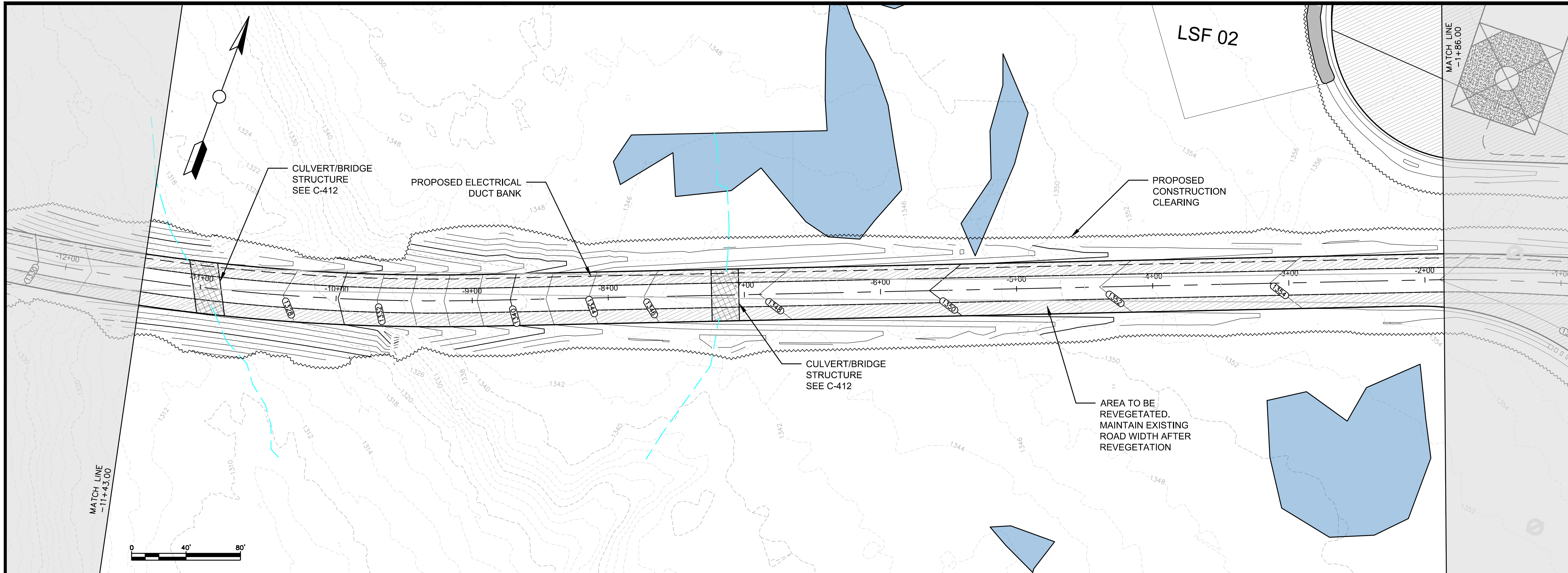
**PLAN AND PROFILE  
CHASE POND ROAD**

Date: 05/25/2021	Scale: AS SHOWN
Drawn By: CAD	Chk'd By: RSC
Project: WESTERN MAINE RENEWABLE ENERGY PROJECT	
Address: MOSCOW, ME	
Client: WESTERN MAINE RENEWABLES	
Sheet Number: 13 OF 62	

Draw No.: **C-110**



**CHASE POND ROAD  
-21+00.00 TO -11+43.00**




**GENERAL NOTES:**

1. SCALES NOTED ARE APPLICABLE TO FULL SIZE (24"x36") DRAWINGS ONLY. SCALE REDUCED DRAWINGS ACCORDINGLY.
2. NORTH AS SHOWN HEREON IS REFERENCED TO GRID NORTH, NAD83 MAINE STATE PLANES, WEST ZONE, US FOOT.
3. ELEVATIONS AS SHOWN HEREON ARE REFERENCED TO NAD 83.
4. EXISTING TOPOGRAPHIC AND PLANIMETRIC SURVEY INFORMATION AS SHOWN HEREON IS THE RESULT OF AERIAL TOPOGRAPHIC MAPPING COMPLETED BY PHOTOGRAMMETRIC TECHNOLOGY, INC. DEVELOPED FROM AERIAL PHOTOGRAPHY COMPLETED BY PHOTOGRAMMETRIC TECHNOLOGY, INC.
5. ENVIRONMENTAL RESOURCE MAPPING (WETLANDS, STREAMS, VERNAL POOLS, ETC.) AS SHOWN HEREON BY TETRA TECH.
6. PROPERTY LINES AS SHOWN HEREON ARE THE RESULT OF LINES SURVEYED BY KENNEBEC RIVER COMPANY, INC.
7. INVERTS SHOWN ON PROPOSED CULVERTS MAY BE ADJUSTED BASED ON FIELD CONDITIONS.

No.	Revision/Issue	Date


**PATRIOT RENEWABLES**  
  
**ENGINEERING & MANAGEMENT SERVICES, INC.**  
549 SOUTH STREET, QUINCY, MA 01919  
 TEL: (617) 890-0600 FAX: (617) 890-0606

Stamp:



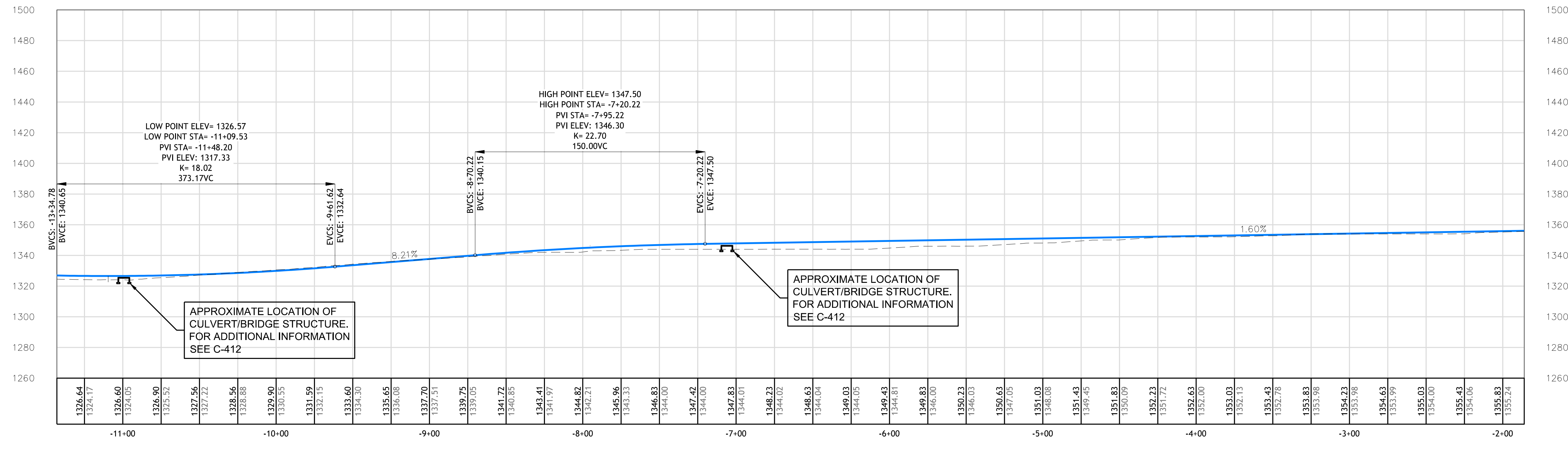
Drawing Title:

## PLAN AND PROFILE CHASE POND ROAD

Date: 05/25/2021	Scale: AS SHOWN
Drawn By: GAD	Chk'd By: RSC
Project: WESTERN MAINE RENEWABLE ENERGY PROJECT	
Address: MOSCOW, ME	
Client: WESTERN MAINE RENEWABLES	
Sheet Number: 14 OF 62	

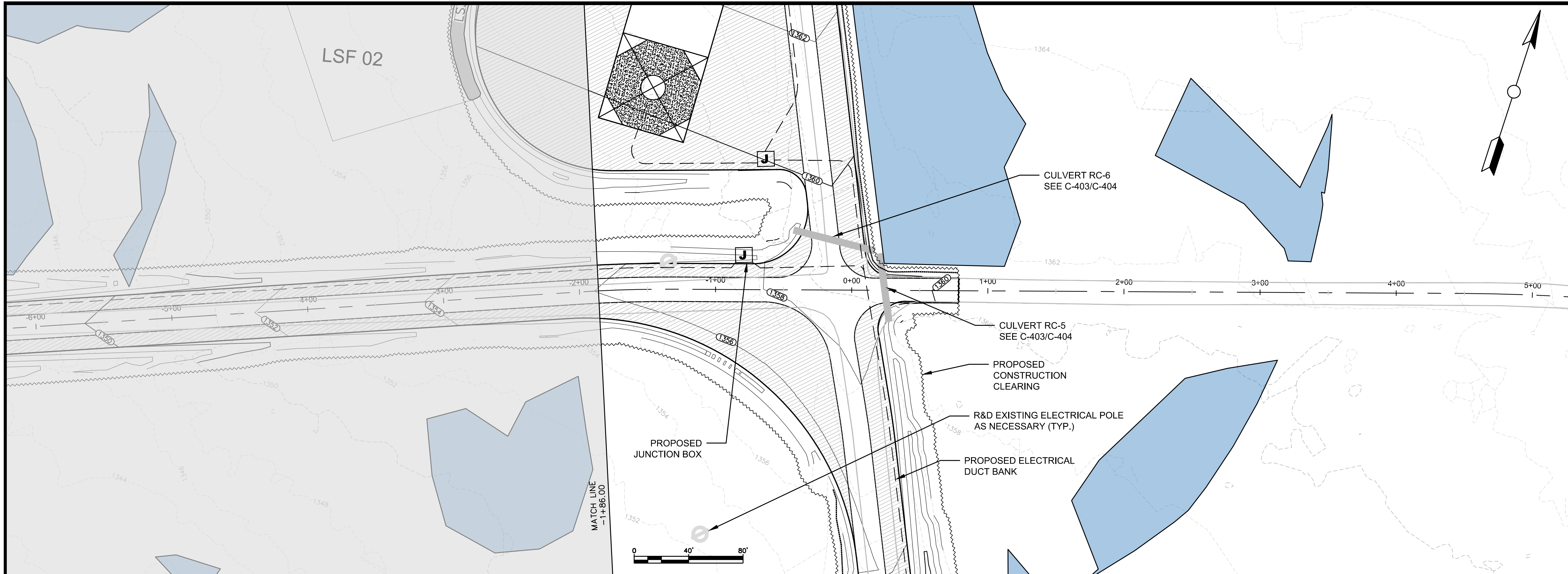
Des No.:

# C-111



CHASE POND ROAD  
-11+43.00 TO -1+86.00

C:\Users\jgdp\src\My\_Share\src\Projects\Wind\Moscow\PROJECT SET\PLANS AND PROFILES\_2.dwg




**GENERAL NOTES:**

1. SCALES NOTED ARE APPLICABLE TO FULL SIZE (24"x36") DRAWINGS ONLY. SCALE REDUCED DRAWINGS ACCORDINGLY.
2. NORTH AS SHOWN HEREON IS REFERENCED TO GRID NORTH, NAD83 MAINE STATE PLANES, WEST ZONE, US FOOT.
3. ELEVATIONS AS SHOWN HEREON ARE REFERENCED TO NAD 83.
4. EXISTING TOPOGRAPHIC AND PLANIMETRIC SURVEY INFORMATION AS SHOWN HEREON IS THE RESULT OF AERIAL TOPOGRAPHIC MAPPING COMPLETED BY PHOTOGRAMMETRIC TECHNOLOGY, INC. DEVELOPED FROM AERIAL PHOTOGRAPHY COMPLETED BY PHOTOGRAMMETRIC TECHNOLOGY, INC.
5. ENVIRONMENTAL RESOURCE MAPPING (WETLANDS, STREAMS, VERNAL POOLS, ETC.) AS SHOWN HEREON BY TETRA TECH.
6. PROPERTY LINES AS SHOWN HEREON ARE THE RESULT OF LINES SURVEYED BY KENNEBEC RIVER COMPANY, INC.
7. INVERTS SHOWN ON PROPOSED CULVERTS MAY BE ADJUSTED BASED ON FIELD CONDITIONS.

No.	Revision/Issue	Date

**PATRIOT RENEWABLES**

**EMS**  
ENGINEERING & MANAGEMENT SERVICES, INC.  
549 SOUTH STREET, QUINCY, MA 02169  
TEL: (617) 890-0600 FAX: (617) 890-0606



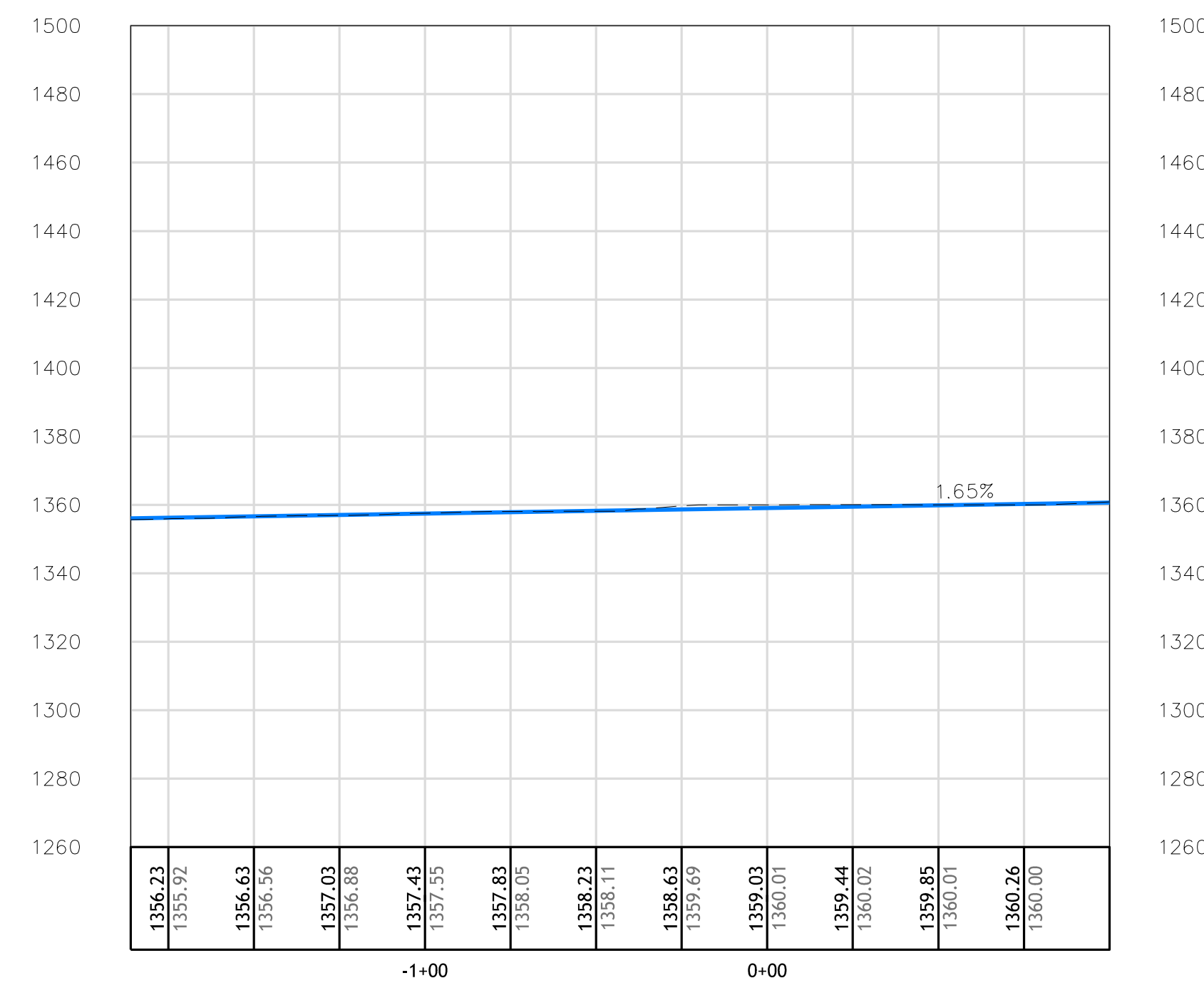
Drawing Title:

**PLAN AND PROFILE  
CHASE POND ROAD**

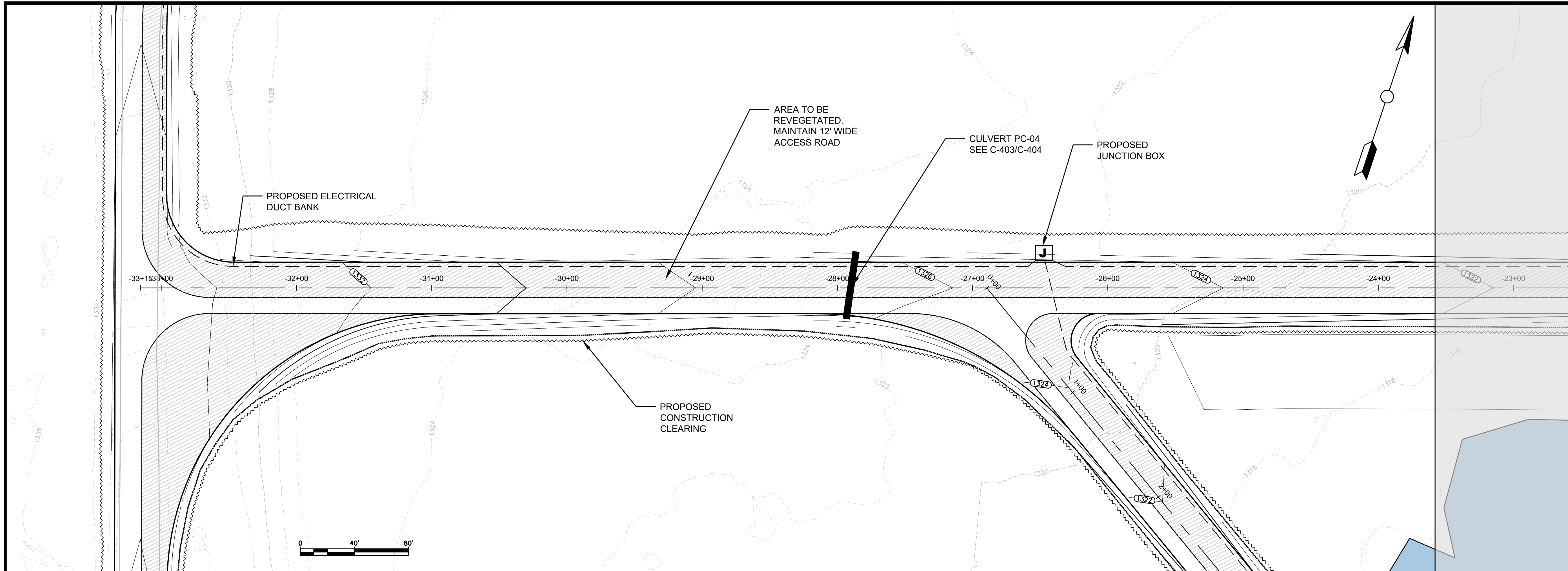
Date: 05/25/2021	Scale: AS SHOWN
Drawn By: CAD	Chk'd By: RSC
Project: WESTERN MAINE RENEWABLE ENERGY PROJECT	
Address: MOSCOW, ME	
Client: WESTERN MAINE RENEWABLES	
Sheet Number: 15 OF 62	

Draw No.:

**C-112**



**CHASE POND ROAD  
-1+86.00 TO 1+00.00**



**GENERAL NOTES:**

1. SCALES NOTED ARE APPLICABLE TO FULL SIZE (24"x36") DRAWINGS ONLY. SCALE REDUCED DRAWINGS ACCORDINGLY.
2. NORTH AS SHOWN HEREON IS REFERENCED TO GRID NORTH, NAD83 MAINE STATE PLANES, WEST ZONE, US FOOT.
3. ELEVATIONS AS SHOWN HEREON ARE REFERENCED TO NAD 83.
4. EXISTING TOPOGRAPHIC AND PLANIMETRIC SURVEY INFORMATION AS SHOWN HEREON IS THE RESULT OF AERIAL TOPOGRAPHIC MAPPING COMPLETED BY PHOTOGRAMMETRIC TECHNOLOGY, INC. DEVELOPED FROM AERIAL PHOTOGRAPHY COMPLETED BY PHOTOGRAMMETRIC TECHNOLOGY, INC.
5. ENVIRONMENTAL RESOURCE MAPPING (WETLANDS, STREAMS, VERNAL POOLS, ETC.) AS SHOWN HEREON BY TETRA TECH.
6. INVERTS SHOWN ON PROPOSED CULVERTS MAY BE ADJUSTED BASED ON FIELD CONDITIONS.

No.	Revision/Issue	Date

**PATRIOT RENEWABLES**

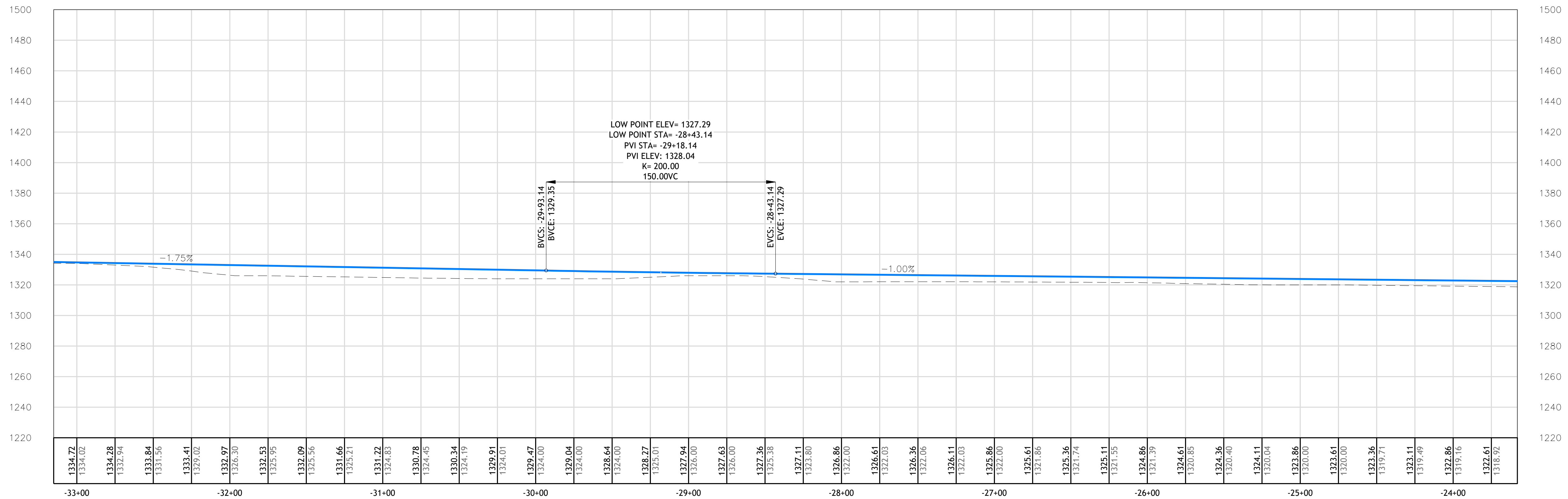
**ENGINEERING & MANAGEMENT SERVICES, INC.**  
 549 SOUTH STREET, QUINCY, MA 02169  
 TEL: (617) 890-0600 FAX: (617) 890-0606

Stamp:

Drawing Title:  
**PLAN AND PROFILE  
 NEW ACCESS  
 ROAD-1**

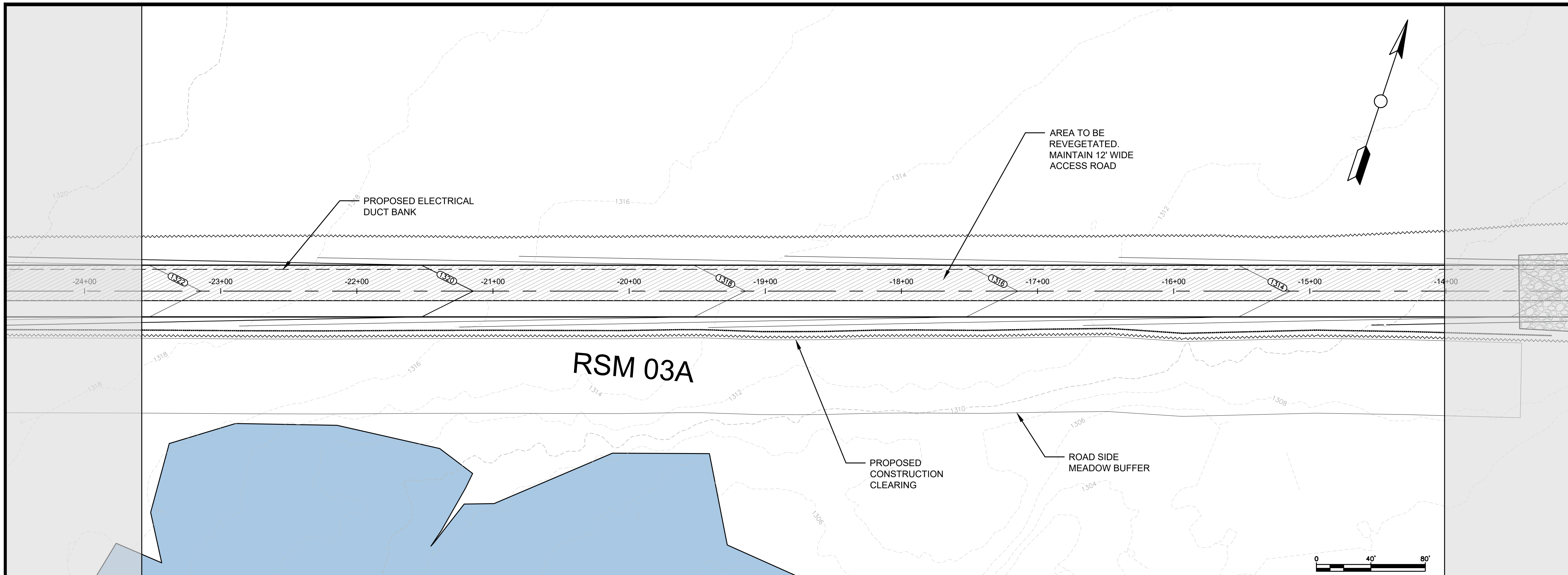
Date: 05/25/2021	Scale: AS SHOWN
Drawn By: CAD	Checked By: RSC
Project: WESTERN MAINE RENEWABLE ENERGY PROJECT	
Address: MOSCOW, ME	
Client: WESTERN MAINE RENEWABLES	
Sheet Number: 16 OF 62	

Dwg No.:  
**C-201**



Access Road - 3  
 -33+15.16 TO -23+58.00

C:\Users\jgdp\src\My\_Share\src\Projects\Wind\Moscow\PROJECT SET\PLANS AND PROFILES\_3.dwg




**GENERAL NOTES:**

1. SCALES NOTED ARE APPLICABLE TO FULL SIZE (24"x36") DRAWINGS ONLY. SCALE REDUCED DRAWINGS ACCORDINGLY.
2. NORTH AS SHOWN HEREON IS REFERENCED TO GRID NORTH, NAD83 MAINE STATE PLANES, WEST ZONE, US FOOT.
3. ELEVATIONS AS SHOWN HEREON ARE REFERENCED TO NAD 83.
4. EXISTING TOPOGRAPHIC AND PLANIMETRIC SURVEY INFORMATION AS SHOWN HEREON IS THE RESULT OF AERIAL TOPOGRAPHIC MAPPING COMPLETED BY PHOTOGRAMMETRIC TECHNOLOGY, INC. DEVELOPED FROM AERIAL PHOTOGRAPHY COMPLETED BY PHOTOGRAMMETRIC TECHNOLOGY, INC.
5. ENVIRONMENTAL RESOURCE MAPPING (WETLANDS, STREAMS, VERNAL POOLS, ETC.) AS SHOWN HEREON BY TETRA TECH.
6. INVERTS SHOWN ON PROPOSED CULVERTS MAY BE ADJUSTED BASED ON FIELD CONDITIONS.

No.	Revision/Issue	Date

**PATRIOT RENEWABLES**

**EMS**  
ENGINEERING & MANAGEMENT SERVICES, INC.  
549 SOUTH STREET, QUINCY, MA 01919  
TEL: (917) 890-0600 FAX: (917) 890-0606



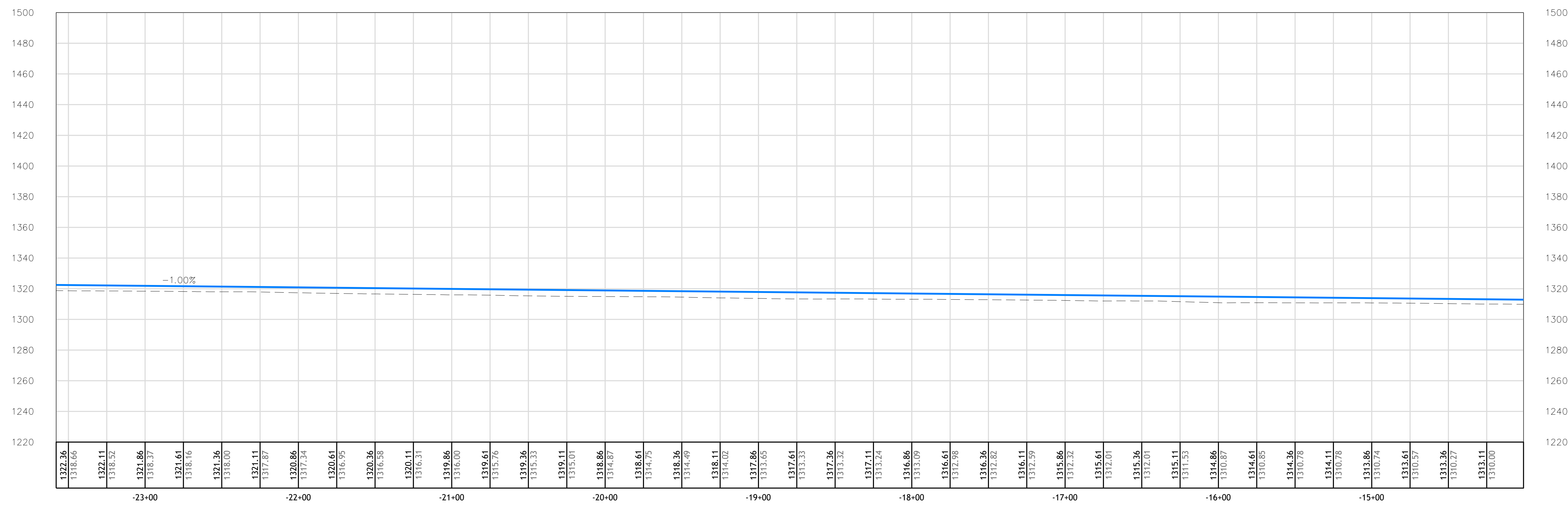
Drawing Title:

**PLAN AND PROFILE  
NEW ACCESS  
ROAD-1**

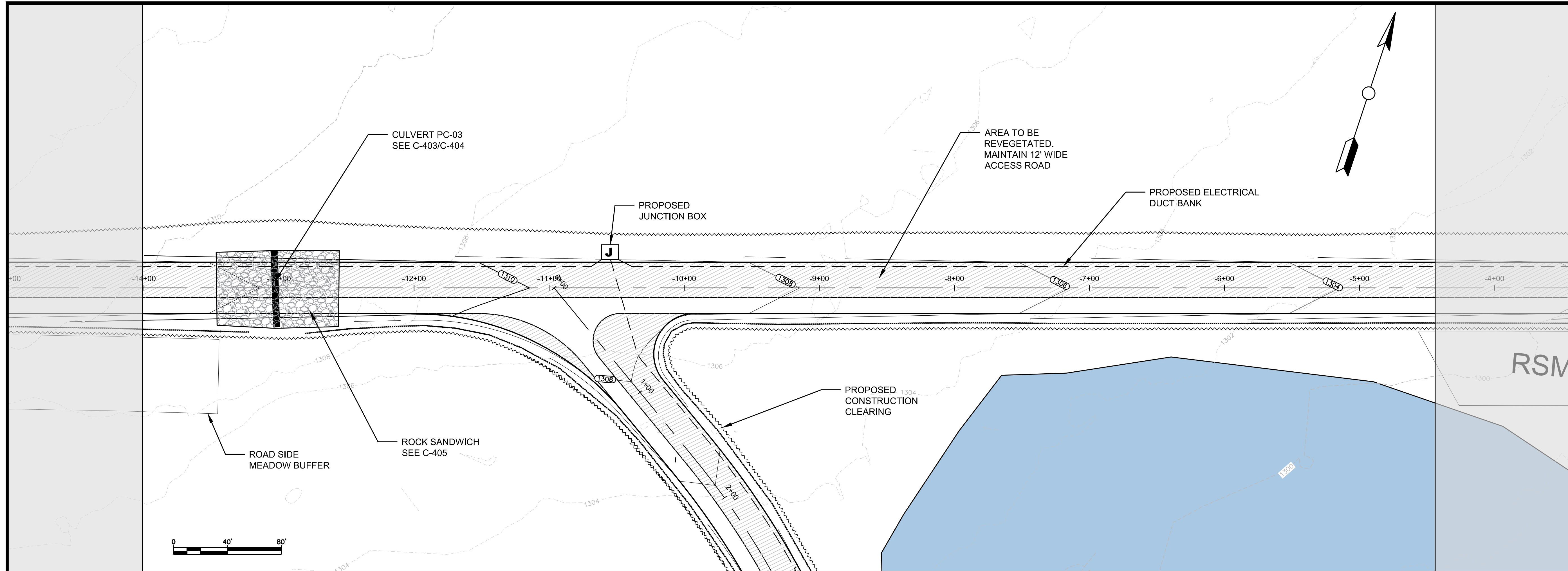
Date: 05/25/2021	Scale: AS SHOWN
Drawn By: CAD	Chk'd By: RSC
Project: WESTERN MAINE RENEWABLE ENERGY PROJECT	
Address: MOSCOW, ME	
Client: WESTERN MAINE RENEWABLES	
Sheet Number: 17 OF 62	

Draw No.:

**C-202**



Access Road - 3  
-23+58.00 TO -14+01.00




**GENERAL NOTES:**

1. SCALES NOTED ARE APPLICABLE TO FULL SIZE (24"x36") DRAWINGS ONLY. SCALE REDUCED DRAWINGS ACCORDINGLY.
2. NORTH AS SHOWN HEREON IS REFERENCED TO GRID NORTH, NAD83 MAINE STATE PLANES, WEST ZONE, US FOOT.
3. ELEVATIONS AS SHOWN HEREON ARE REFERENCED TO NAD 83.
4. EXISTING TOPOGRAPHIC AND PLANIMETRIC SURVEY INFORMATION AS SHOWN HEREON IS THE RESULT OF AERIAL TOPOGRAPHIC MAPPING COMPLETED BY PHOTOGRAMMETRIC TECHNOLOGY, INC. DEVELOPED FROM AERIAL PHOTOGRAPHY COMPLETED BY PHOTOGRAMMETRIC TECHNOLOGY, INC.
5. ENVIRONMENTAL RESOURCE MAPPING (WETLANDS, STREAMS, VERNAL POOLS, ETC.) AS SHOWN HEREON BY TETRA TECH.
6. INVERTS SHOWN ON PROPOSED CULVERTS MAY BE ADJUSTED BASED ON FIELD CONDITIONS.

No.	Revision/Issue	Date

**PATRIOT RENEWABLES**

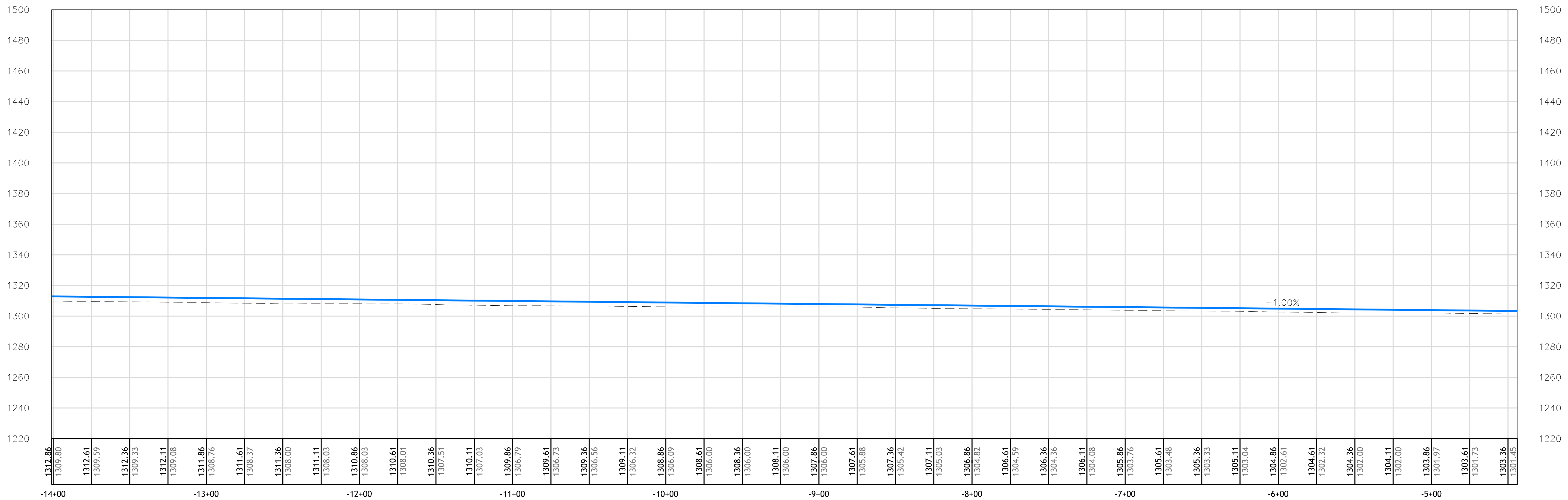
**EMS**  
ENGINEERING & MANAGEMENT SERVICES, INC.  
549 SOUTH STREET, QUINCY, MA 01919  
TEL: (617) 890-0600 FAX: (617) 890-0606



Drawing Title:  
**PLAN AND PROFILE  
NEW ACCESS  
ROAD-1**

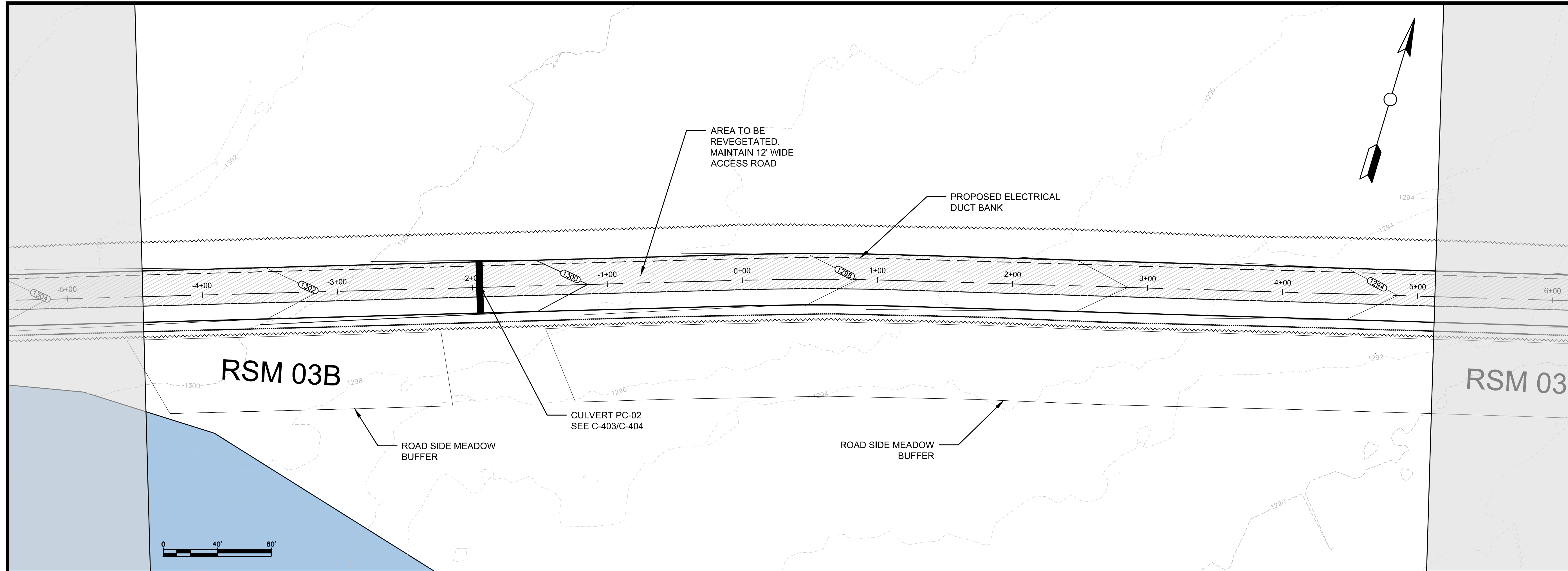
Date: 05/25/2021	Scale: AS SHOWN
Drawn By: GAD	Check'd By: RSC
Project: WESTERN MAINE RENEWABLE ENERGY PROJECT	
Address: MOSCOW, ME	
Client: WESTERN MAINE RENEWABLES	
Sheet Number: 18 OF 62	

Draw No.:  
**C-203**



Access Road - 3  
-14+01.00 TO -4+44.00






**GENERAL NOTES:**

1. SCALES NOTED ARE APPLICABLE TO FULL SIZE (24"x36") DRAWINGS ONLY. SCALE REDUCED DRAWINGS ACCORDINGLY.
2. NORTH AS SHOWN HEREON IS REFERENCED TO GRID NORTH, NAD83 MAINE STATE PLANES, WEST ZONE, US FOOT.
3. ELEVATIONS AS SHOWN HEREON ARE REFERENCED TO NAD 83.
4. EXISTING TOPOGRAPHIC AND PLANIMETRIC SURVEY INFORMATION AS SHOWN HEREON IS THE RESULT OF AERIAL TOPOGRAPHIC MAPPING COMPLETED BY PHOTOGRAMMETRIC TECHNOLOGY, INC. DEVELOPED FROM AERIAL PHOTOGRAPHY COMPLETED BY PHOTOGRAMMETRIC TECHNOLOGY, INC.
5. ENVIRONMENTAL RESOURCE MAPPING (WETLANDS, STREAMS, VERNAL POOLS, ETC.) AS SHOWN HEREON BY TETRA TECH.
6. INVERTS SHOWN ON PROPOSED CULVERTS MAY BE ADJUSTED BASED ON FIELD CONDITIONS.

No.	Revision/Issue	Date

**PATRIOT RENEWABLES**

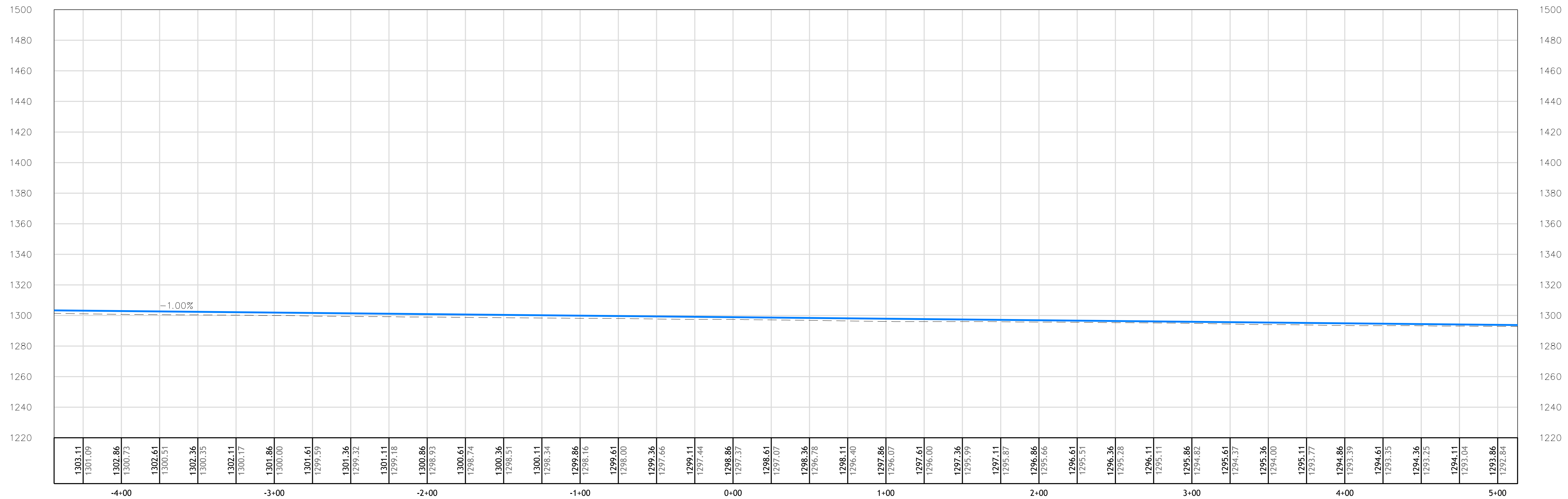
**EMS**  
ENGINEERING & MANAGEMENT SERVICES, INC.  
549 SOUTH STREET, QUINCY, MA 01919  
TEL: (617) 890-0600 FAX: (617) 890-0606



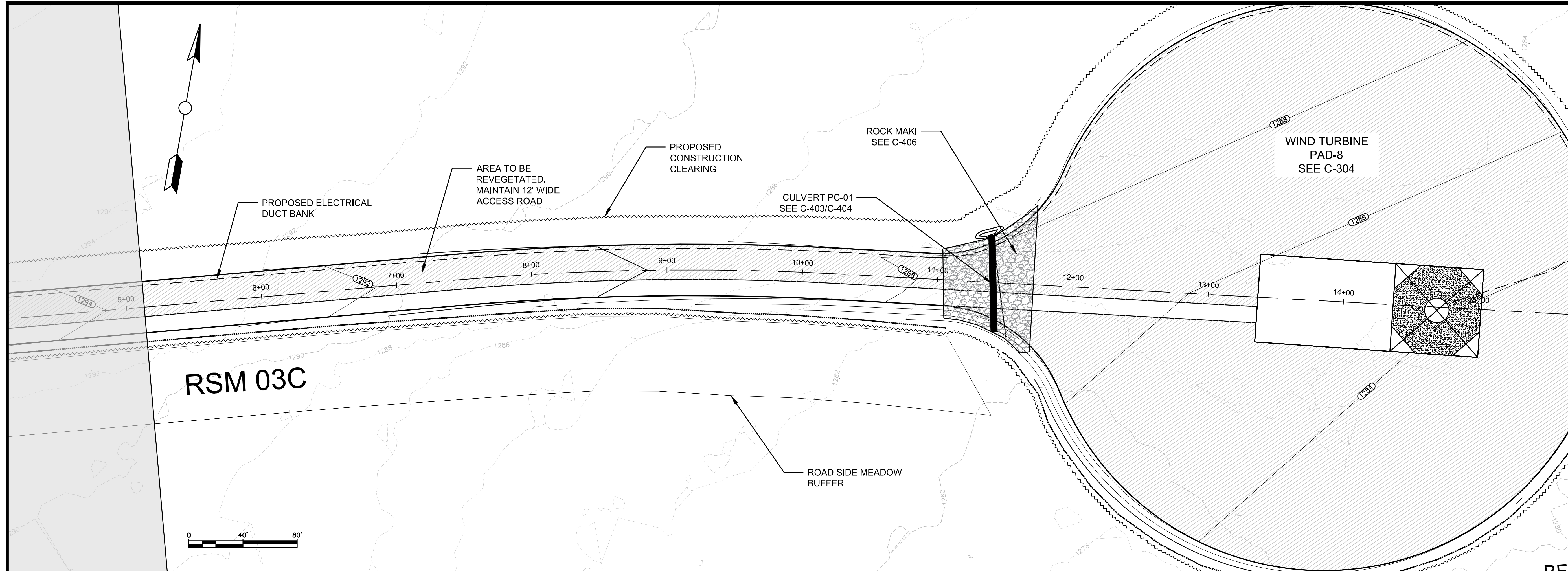
Drawing Title:  
**PLAN AND PROFILE  
NEW ACCESS  
ROAD-1**

Date: 05/25/2021	Scale: AS SHOWN
Drawn By: CAD	Chk'd By: RSC
Project: WESTERN MAINE RENEWABLE ENERGY PROJECT	
Address: MOSCOW, ME	
Client: WESTERN MAINE RENEWABLES	
Sheet Number: 19 OF 62	

Des. No.:  
**C-204**



Access Road - 3  
-4+44.00 TO 5+13.00




**GENERAL NOTES:**

1. SCALES NOTED ARE APPLICABLE TO FULL SIZE (24"x36") DRAWINGS ONLY. SCALE REDUCED DRAWINGS ACCORDINGLY.
2. NORTH AS SHOWN HEREON IS REFERENCED TO GRID NORTH, NAD83 MAINE STATE PLANES, WEST ZONE, US FOOT.
3. ELEVATIONS AS SHOWN HEREON ARE REFERENCED TO NAD 83.
4. EXISTING TOPOGRAPHIC AND PLANIMETRIC SURVEY INFORMATION AS SHOWN HEREON IS THE RESULT OF AERIAL TOPOGRAPHIC MAPPING COMPLETED BY PHOTOGRAMMETRIC TECHNOLOGY, INC. DEVELOPED FROM AERIAL PHOTOGRAPHY COMPLETED BY PHOTOGRAMMETRIC TECHNOLOGY, INC.
5. ENVIRONMENTAL RESOURCE MAPPING (WETLANDS, STREAMS, VERNAL POOLS, ETC.) AS SHOWN HEREON BY TETRA TECH.
6. INVERTS SHOWN ON PROPOSED CULVERTS MAY BE ADJUSTED BASED ON FIELD CONDITIONS.

No.	Revision/Issue	Date

**PATRIOT RENEWABLES**

**ENGINEERING & MANAGEMENT SERVICES, INC.**  
 549 SOUTH STREET, QUINCY, MA 01919  
 TEL: (617) 890-0600 FAX: (617) 890-0606



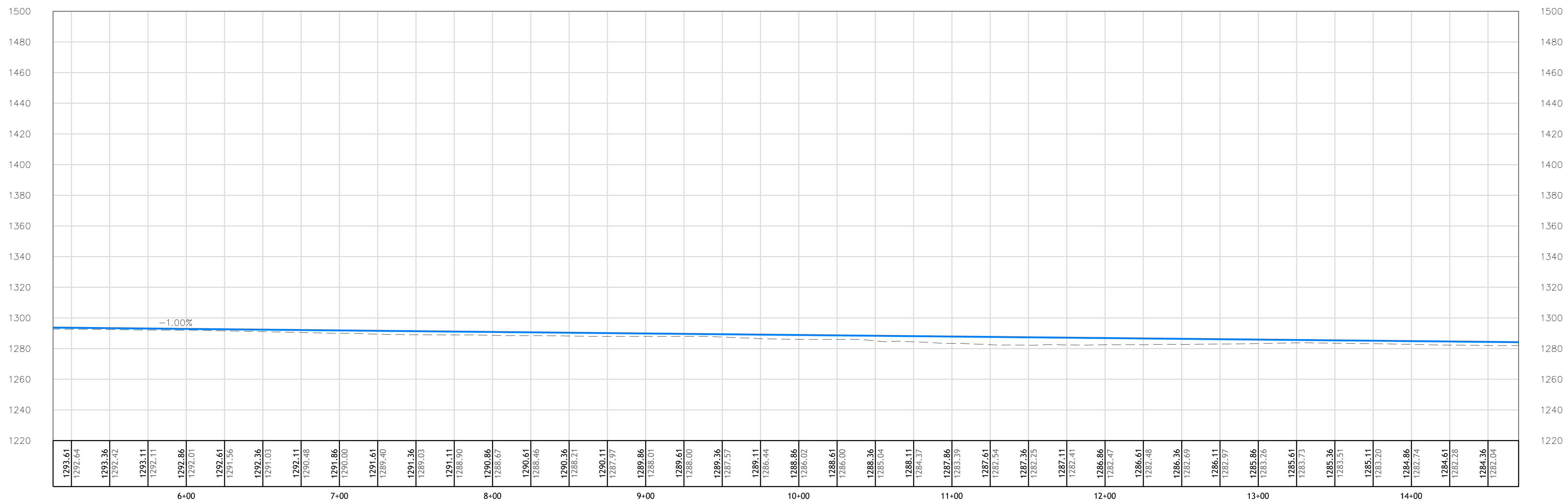
Drawing Title:

**PLAN AND PROFILE  
 NEW ACCESS  
 ROAD-1**

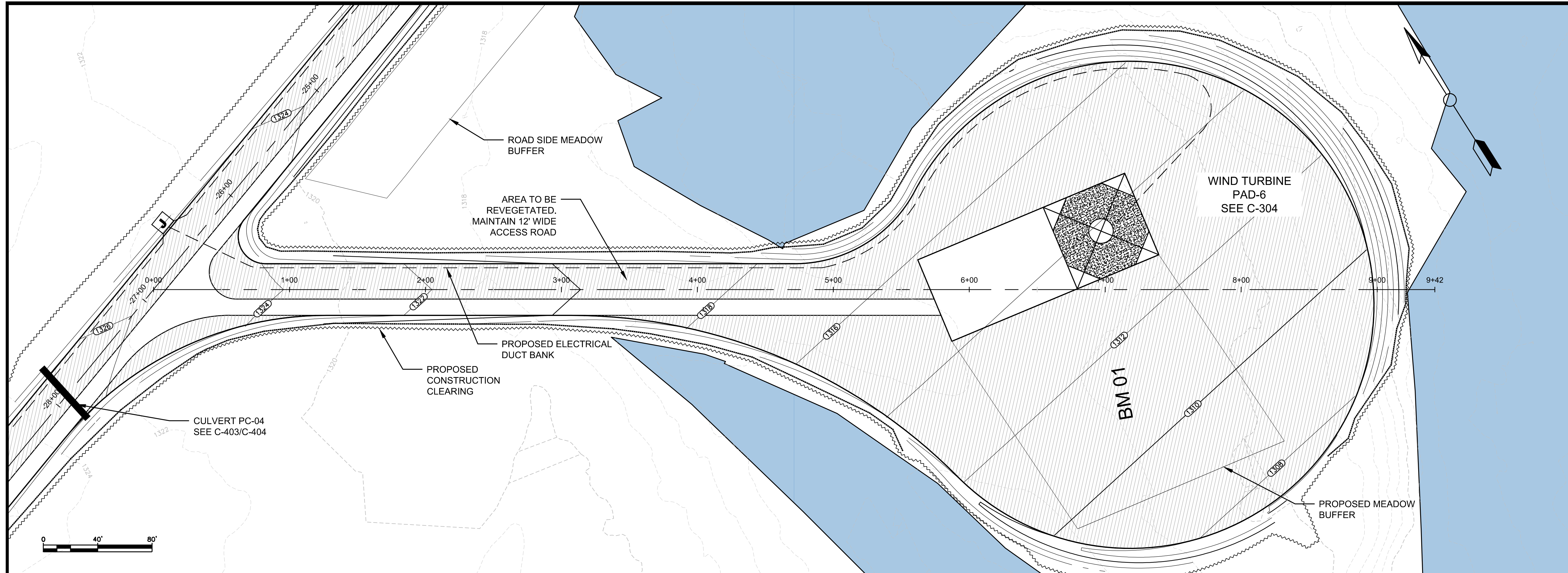
Date:	05/25/2021	Scale:	AS SHOWN
Drawn By:	GAD	Chk'd By:	RSC
Project:	WESTERN MAINE RENEWABLE ENERGY PROJECT		
Address:	MOSCOW, ME		
Client:	WESTERN MAINE RENEWABLES		
Sheet Number:	20 OF 62		

Draw No.:

**C-205**



Access Road - 3  
 5+13.00 TO 14+70.00




**GENERAL NOTES:**

1. SCALES NOTED ARE APPLICABLE TO FULL SIZE (24"x36") DRAWINGS ONLY. SCALE REDUCED DRAWINGS ACCORDINGLY.
2. NORTH AS SHOWN HEREON IS REFERENCED TO GRID NORTH, NAD83 MAINE STATE PLANES, WEST ZONE, US FOOT.
3. ELEVATIONS AS SHOWN HEREON ARE REFERENCED TO NAD 83.
4. EXISTING TOPOGRAPHIC AND PLANIMETRIC SURVEY INFORMATION AS SHOWN HEREON IS THE RESULT OF AERIAL TOPOGRAPHIC MAPPING COMPLETED BY PHOTOGRAMMETRIC TECHNOLOGY, INC. DEVELOPED FROM AERIAL PHOTOGRAPHY COMPLETED BY PHOTOGRAMMETRIC TECHNOLOGY, INC.
5. ENVIRONMENTAL RESOURCE MAPPING (WETLANDS, STREAMS, VERNAL POOLS, ETC.) AS SHOWN HEREON BY TETRA TECH.
6. INVERTS SHOWN ON PROPOSED CULVERTS MAY BE ADJUSTED BASED ON FIELD CONDITIONS.

No.	Revision/Issue	Date

**PATRIOT RENEWABLES**

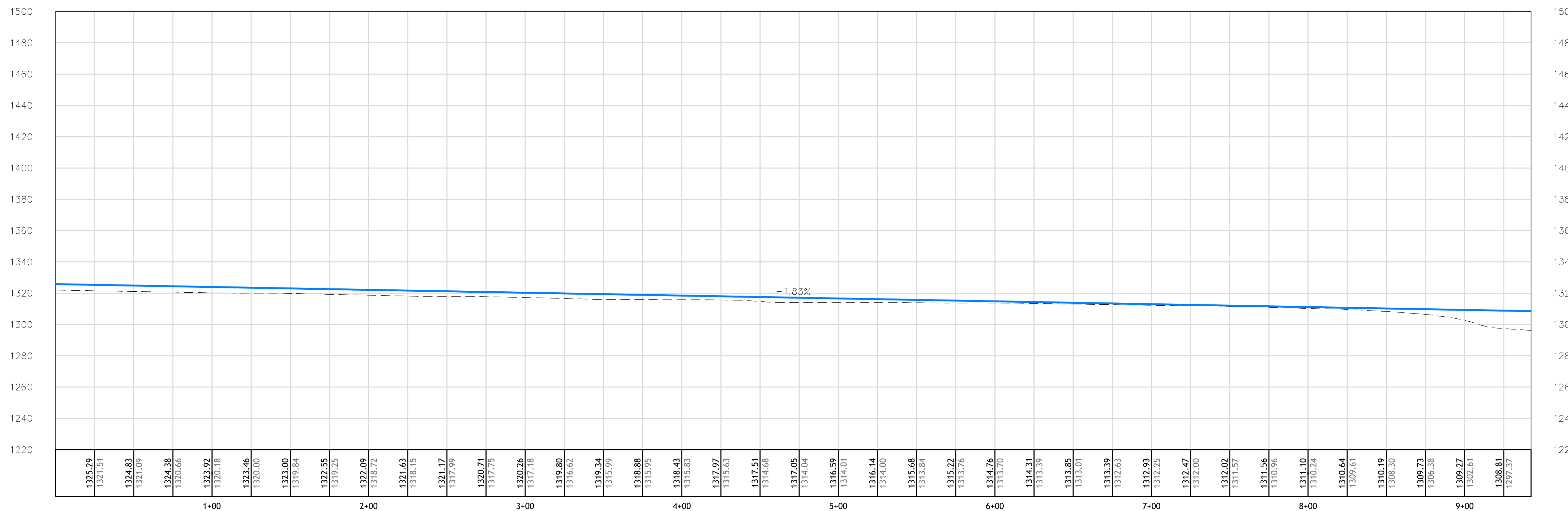
**EMS**  
ENGINEERING & MANAGEMENT SERVICES, INC.  
549 SOUTH STREET, QUINCY, MA 01919  
TEL: (617) 890-0600 FAX: (617) 890-0606



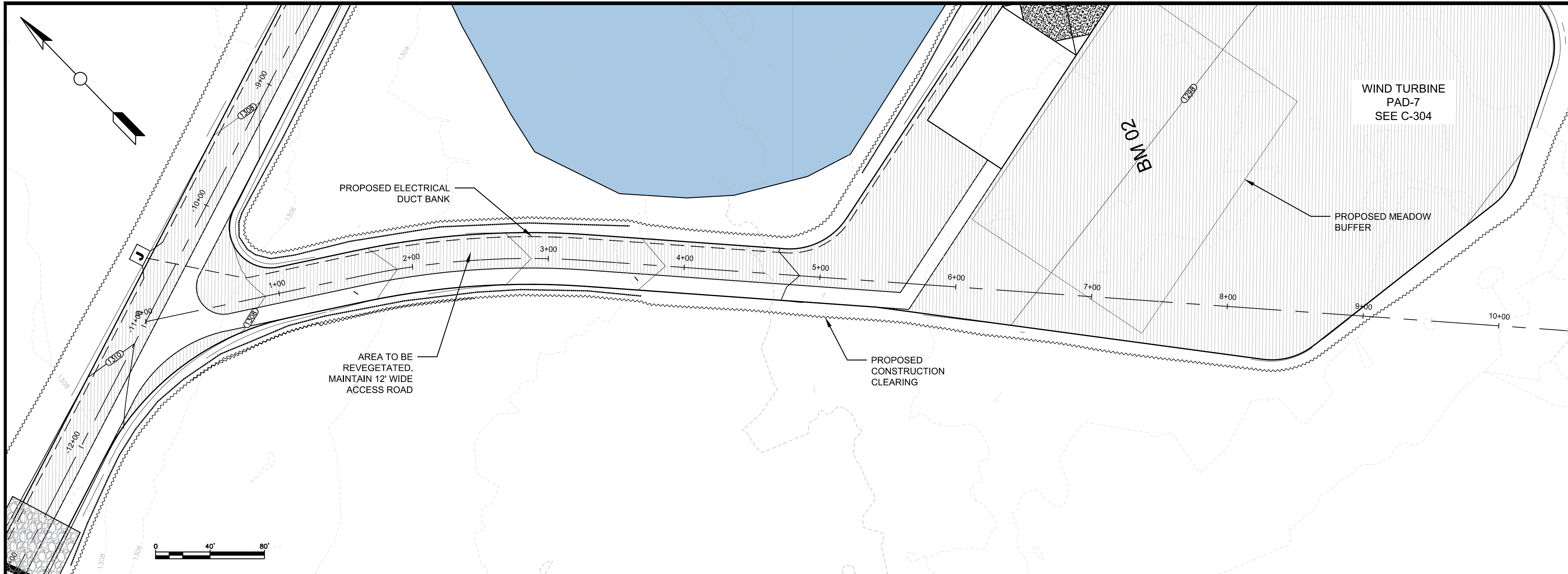
Drawing Title:  
**PLAN AND PROFILE  
NEW ACCESS  
ROAD-2**

Date: 05/25/2021	Scale: AS SHOWN
Drawn By: GAD	Chk'd By: RSC
Project: WESTERN MAINE RENEWABLE ENERGY PROJECT	
Address: MOSCOW, ME	
Client: WESTERN MAINE RENEWABLES	
Sheet Number: 21 OF 62	

Desig No.:  
**C-206**



T-6  
0+00.00 TO 9+42.40




**GENERAL NOTES:**

1. SCALES NOTED ARE APPLICABLE TO FULL SIZE (24"x36") DRAWINGS ONLY. SCALE REDUCED DRAWINGS ACCORDINGLY.
2. NORTH AS SHOWN HEREON IS REFERENCED TO GRID NORTH, NAD83 MAINE STATE PLANES, WEST ZONE, US FOOT.
3. ELEVATIONS AS SHOWN HEREON ARE REFERENCED TO NAD 83.
4. EXISTING TOPOGRAPHIC AND PLANIMETRIC SURVEY INFORMATION AS SHOWN HEREON IS THE RESULT OF AERIAL TOPOGRAPHIC MAPPING COMPLETED BY PHOTOGRAMMETRIC TECHNOLOGY, INC. DEVELOPED FROM AERIAL PHOTOGRAPHY COMPLETED BY PHOTOGRAMMETRIC TECHNOLOGY, INC.
5. ENVIRONMENTAL RESOURCE MAPPING (WETLANDS, STREAMS, VERNAL POOLS, ETC.) AS SHOWN HEREON BY TETRA TECH.
6. INVERTS SHOWN ON PROPOSED CULVERTS MAY BE ADJUSTED BASED ON FIELD CONDITIONS.

No.	Revision/Issue	Date

**PATRIOT RENEWABLES**

**ENGINEERING & MANAGEMENT SERVICES, INC.**  
 549 SOUTH STREET, OUNCE, MA 02189  
 TEL: (617) 890-0600 FAX: (617) 890-0606



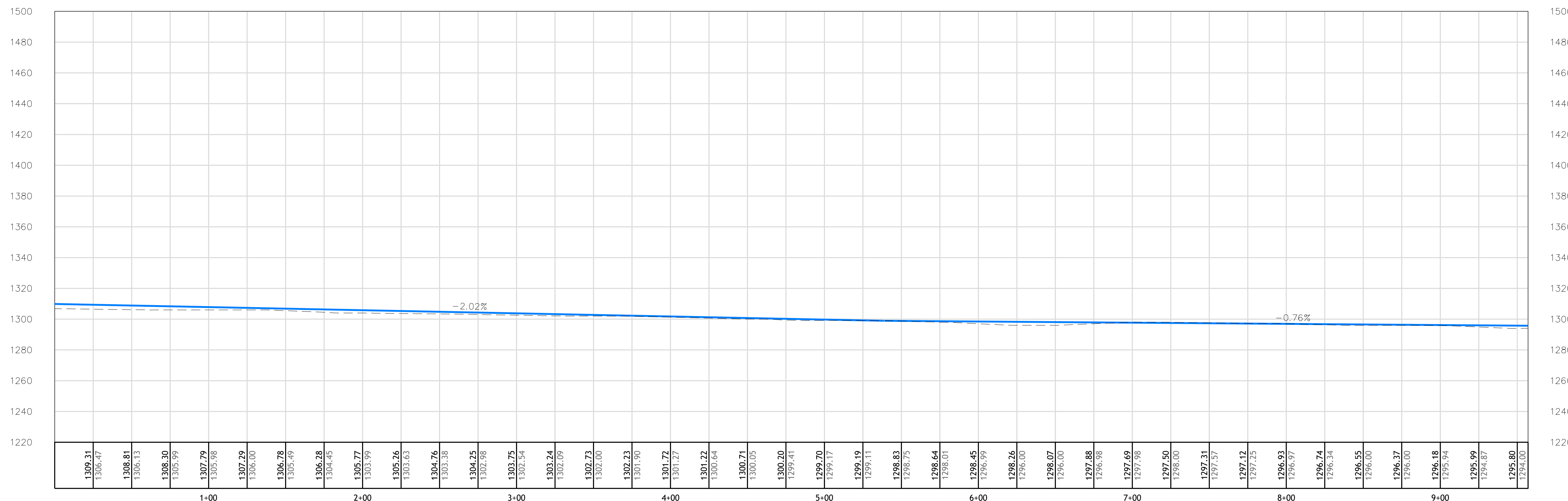
Drawing Title:

**PLAN AND PROFILE  
 NEW ACCESS  
 ROAD-3**

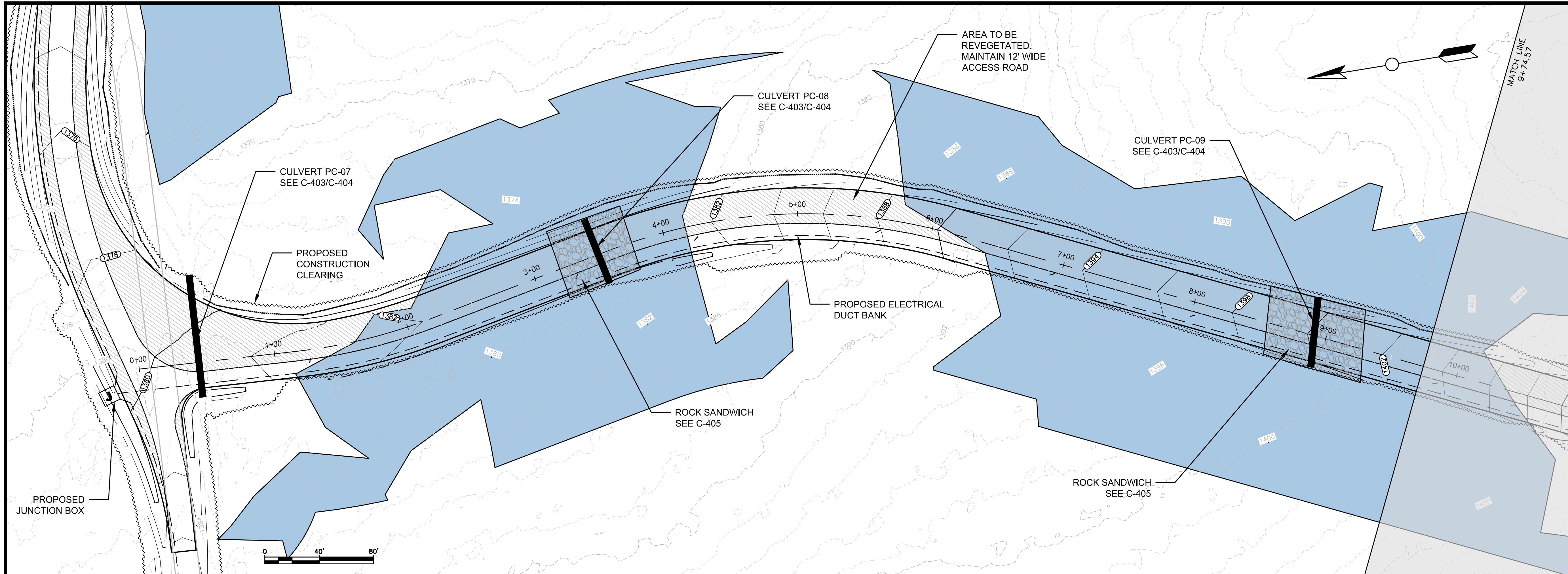
Date:	05/25/2021	Scale:	AS SHOWN
Drawn By:	CAD	Checked By:	RSC
Project:	WESTERN MAINE RENEWABLE ENERGY PROJECT		
Address:	MOSCOW, ME		
Client:	WESTERN MAINE RENEWABLES		
Sheet Number:	2 OF 62		

Draw No.:

**C-207**



T7  
 0+00.00 TO 9+57.00




**GENERAL NOTES:**

1. SCALES NOTED ARE APPLICABLE TO FULL SIZE (24"x36") DRAWINGS ONLY. SCALE REDUCED DRAWINGS ACCORDINGLY.
2. NORTH AS SHOWN HEREON IS REFERENCED TO GRID NORTH, NAD83 MAINE STATE PLANES, WEST ZONE, US FOOT.
3. ELEVATIONS AS SHOWN HEREON ARE REFERENCED TO NAD 83.
4. EXISTING TOPOGRAPHIC AND PLANIMETRIC SURVEY INFORMATION AS SHOWN HEREON IS THE RESULT OF AERIAL TOPOGRAPHIC MAPPING COMPLETED BY PHOTOGRAMMETRIC TECHNOLOGY, INC. DEVELOPED FROM AERIAL PHOTOGRAPHY COMPLETED BY PHOTOGRAMMETRIC TECHNOLOGY, INC.
5. ENVIRONMENTAL RESOURCE MAPPING (WETLANDS, STREAMS, VERNAL POOLS, ETC.) AS SHOWN HEREON BY TETRA TECH.
6. INVERTS SHOWN ON PROPOSED CULVERTS MAY BE ADJUSTED BASED ON FIELD CONDITIONS.

No.	Revision/Issue	Date

**PATRIOT RENEWABLES**

**EMS**  
ENGINEERING & MANAGEMENT SERVICES, INC.  
549 SOUTH STREET, QUINCY, MA 01919  
TEL: (617) 890-0600 FAX: (617) 890-0606

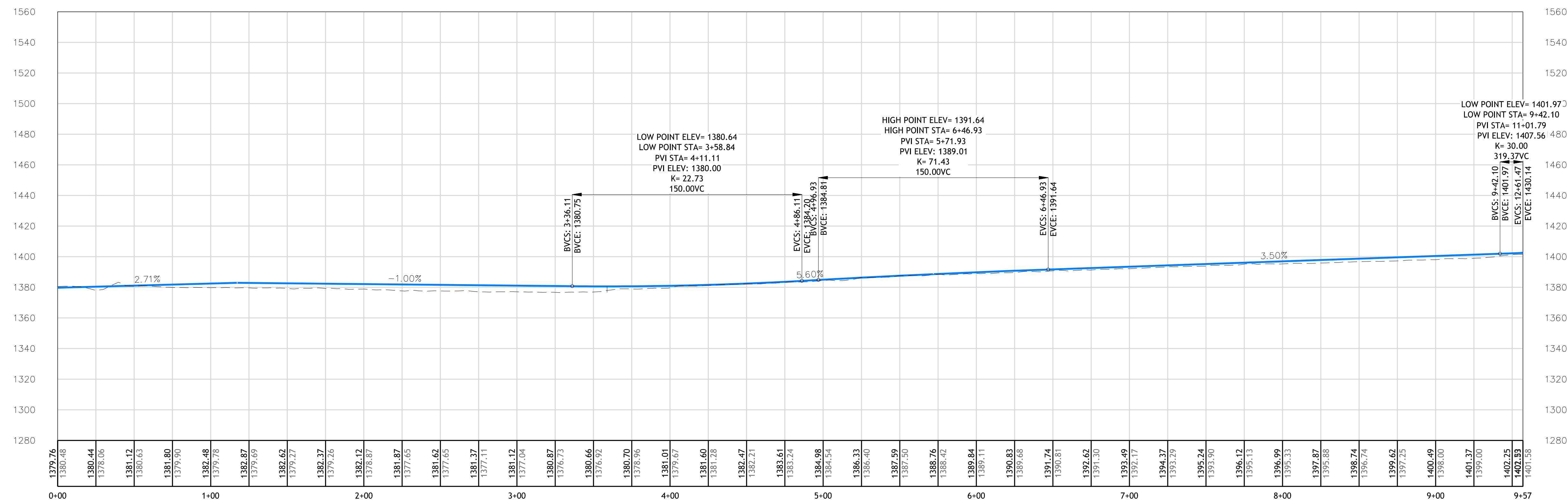


Drawing Title:

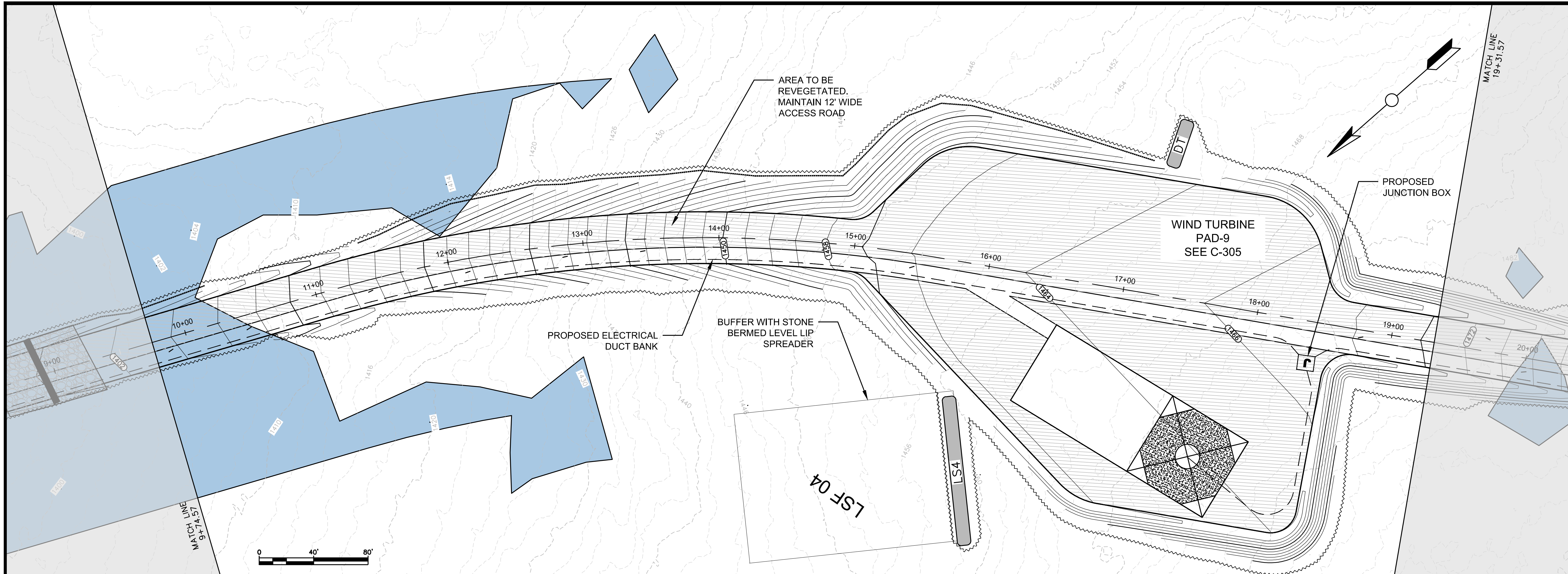
**PLAN AND PROFILE  
NEW ACCESS  
ROAD-4**

Date: 05/25/2021	Scale: AS SHOWN
Drawn By: CAD	Checked By: RSC
Project: WESTERN MAINE RENEWABLE ENERGY PROJECT	
Address: MOSCOW, ME	
Client: WESTERN MAINE RENEWABLES	
Sheet Number: 23 OF 62	

Draw No.:  
**C-208**



Ridge line \_crane road  
0+00.00 TO 9+57.00



- GENERAL NOTES:**
1. SCALES NOTED ARE APPLICABLE TO FULL SIZE (24"x36") DRAWINGS ONLY. SCALE REDUCED DRAWINGS ACCORDINGLY.
  2. NORTH AS SHOWN HEREON IS REFERENCED TO GRID NORTH, NAD83 MAINE STATE PLANES, WEST ZONE, US FOOT.
  3. ELEVATIONS AS SHOWN HEREON ARE REFERENCED TO NAD 83.
  4. EXISTING TOPOGRAPHIC AND PLANIMETRIC SURVEY INFORMATION AS SHOWN HEREON IS THE RESULT OF AERIAL TOPOGRAPHIC MAPPING COMPLETED BY PHOTOGRAMMETRIC TECHNOLOGY, INC. DEVELOPED FROM AERIAL PHOTOGRAPHY COMPLETED BY PHOTOGRAMMETRIC TECHNOLOGY, INC.
  5. ENVIRONMENTAL RESOURCE MAPPING (WETLANDS, STREAMS, VERNAL POOLS, ETC.) AS SHOWN HEREON BY TETRA TECH.
  6. INVERTS SHOWN ON PROPOSED CULVERTS MAY BE ADJUSTED BASED ON FIELD CONDITIONS.

No.	Revision/Issue	Date

**PATRIOT RENEWABLES**

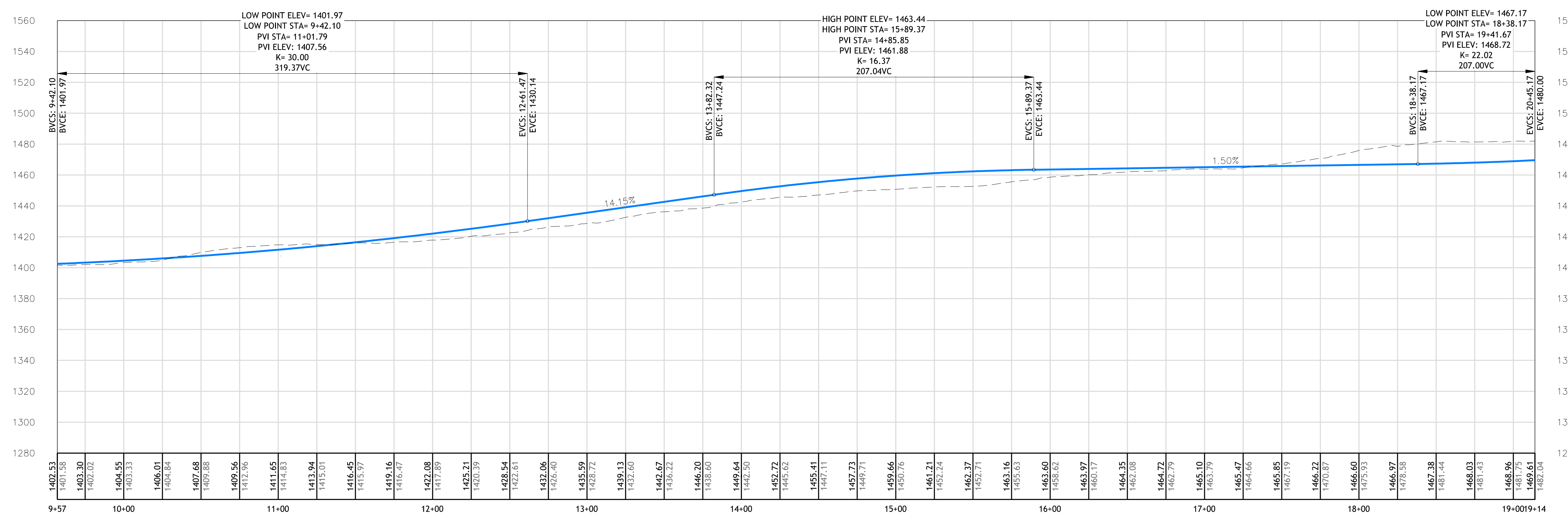
**EMS**  
ENGINEERING & MANAGEMENT SERVICES, INC.  
549 SOUTH STREET, QUINCY, MA 01919  
TEL: (617) 890-0600 FAX: (617) 890-0606

Stamp:

Drawing Title:  
**PLAN AND PROFILE  
NEW ACCESS  
ROAD-4**

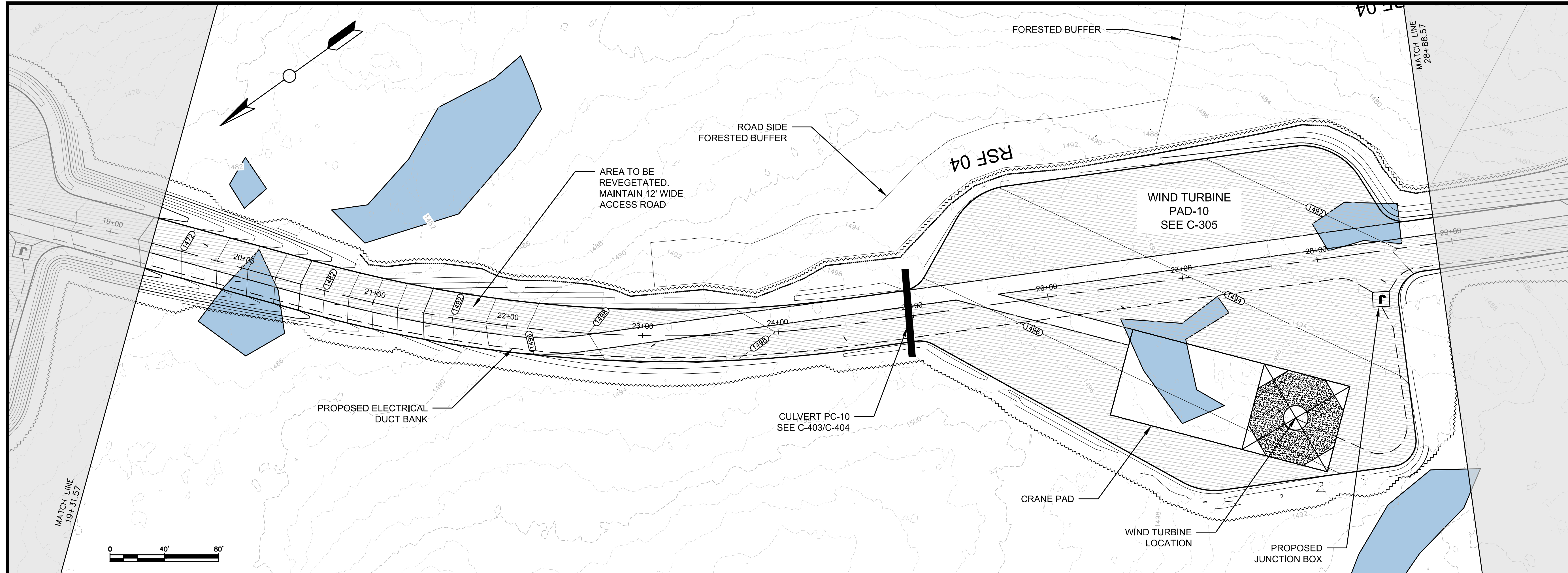
Date: 05/25/2021	Scale: AS SHOWN
Drawn By: CAD	Chk'd By: RSC
Project: WESTERN MAINE RENEWABLE ENERGY PROJECT	
Address: MOSCOW, ME	
Client: WESTERN MAINE RENEWABLES	
Sheet Number: 24 OF 62	

Des. No.:  
**C-209**



Ridge line \_crane road  
9+57.00 TO 19+14.00

C:\Users\jgdp\pau\My ShoreSync\Projects\Wind\Moscow\PROJECT SET\PLANS AND PROFILES\_3.dwg



**GENERAL NOTES:**

1. SCALES NOTED ARE APPLICABLE TO FULL SIZE (24"x36") DRAWINGS ONLY. SCALE REDUCED DRAWINGS ACCORDINGLY.
2. NORTH AS SHOWN HEREON IS REFERENCED TO GRID NORTH, NAD83 MAINE STATE PLANES, WEST ZONE, US FOOT.
3. ELEVATIONS AS SHOWN HEREON ARE REFERENCED TO NAD 83.
4. EXISTING TOPOGRAPHIC AND PLANIMETRIC SURVEY INFORMATION AS SHOWN HEREON IS THE RESULT OF AERIAL TOPOGRAPHIC MAPPING COMPLETED BY PHOTOGRAMMETRIC TECHNOLOGY, INC. DEVELOPED FROM AERIAL PHOTOGRAPHY COMPLETED BY PHOTOGRAMMETRIC TECHNOLOGY, INC.
5. ENVIRONMENTAL RESOURCE MAPPING (WETLANDS, STREAMS, VERNAL POOLS, ETC.) AS SHOWN HEREON BY TETRA TECH.
6. INVERTS SHOWN ON PROPOSED CULVERTS MAY BE ADJUSTED BASED ON FIELD CONDITIONS.

No.	Revision/Issue	Date

**PATRIOT RENEWABLES**

**EMS**

ENGINEERING & MANAGEMENT SERVICES, INC.  
 549 SOUTH STREET, QUINCY, MA 02169  
 TEL: (617) 890-0600 FAX: (617) 890-0606

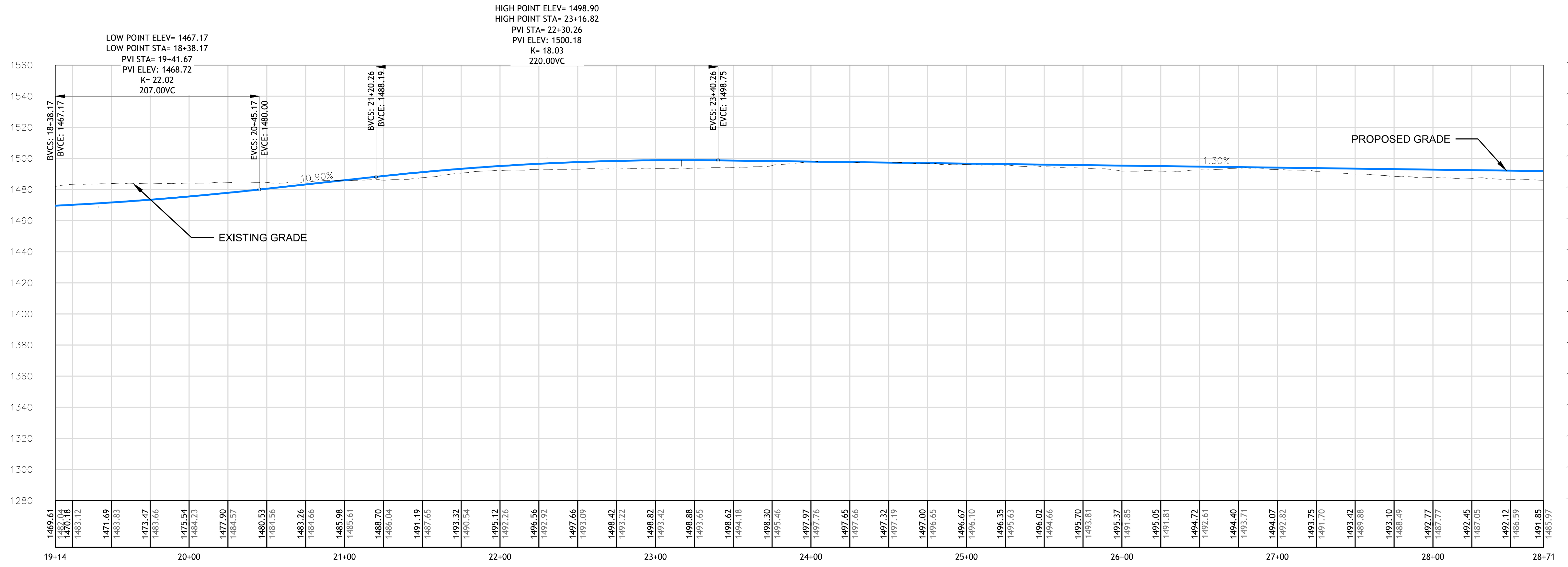
Stamp:

Drawing Title:

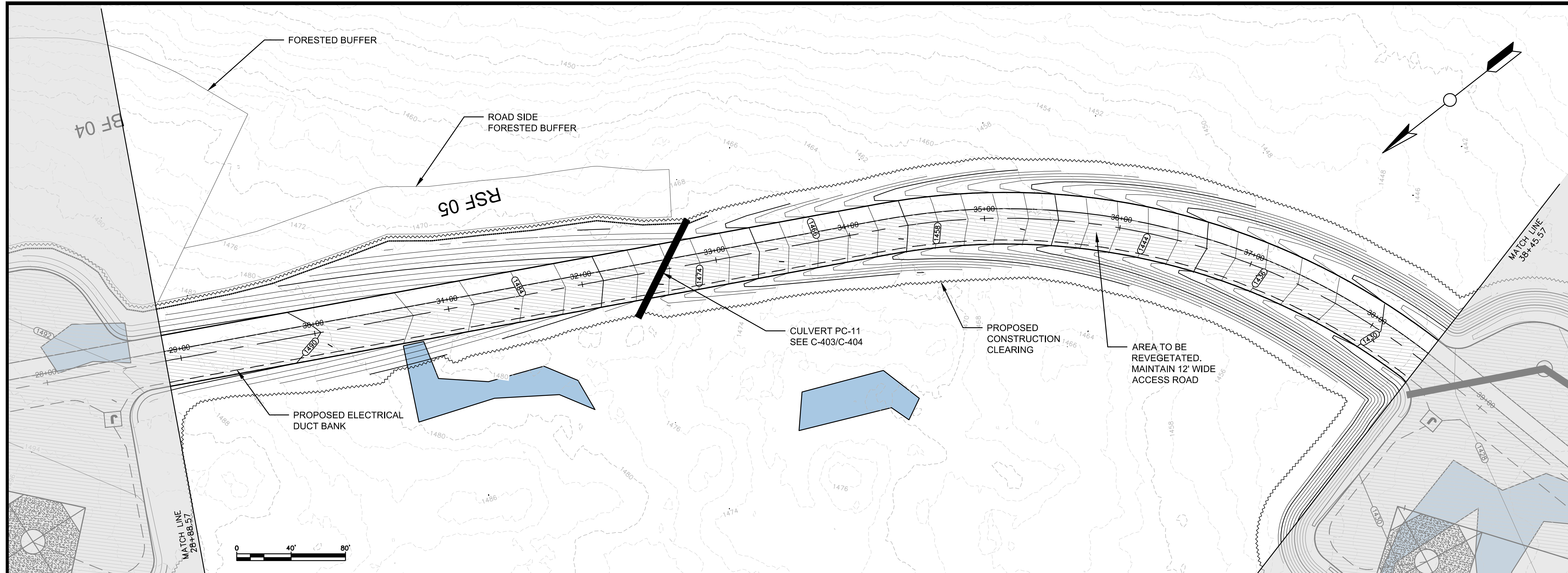
**PLAN AND PROFILE  
 NEW ACCESS  
 ROAD-4**

Date:	05/25/2021	Scale:	AS SHOWN
Drawn By:	CAD	Chk'd By:	RSC
Project:	WESTERN MAINE RENEWABLE ENERGY PROJECT		
Address:	MOSCOW, ME		
Client:	WESTERN MAINE RENEWABLES		
Sheet Number:	25 OF 62		

Proj No.: **C-210**



Ridge line \_crane road  
 19+14.00 TO 28+71.00



**GENERAL NOTES:**


1. SCALES NOTED ARE APPLICABLE TO FULL SIZE (24"x36") DRAWINGS ONLY. SCALE REDUCED DRAWINGS ACCORDINGLY.
2. NORTH AS SHOWN HEREON IS REFERENCED TO GRID NORTH, NAD83 MAINE STATE PLANES, WEST ZONE, US FOOT.
3. ELEVATIONS AS SHOWN HEREON ARE REFERENCED TO NAD 83.
4. EXISTING TOPOGRAPHIC AND PLANIMETRIC SURVEY INFORMATION AS SHOWN HEREON IS THE RESULT OF AERIAL TOPOGRAPHIC MAPPING COMPLETED BY PHOTOGRAMMETRIC TECHNOLOGY, INC. DEVELOPED FROM AERIAL PHOTOGRAPHY COMPLETED BY PHOTOGRAMMETRIC TECHNOLOGY, INC.
5. ENVIRONMENTAL RESOURCE MAPPING (WETLANDS, STREAMS, VERNAL POOLS, ETC.) AS SHOWN HEREON BY TETRA TECH.
6. INVERTS SHOWN ON PROPOSED CULVERTS MAY BE ADJUSTED BASED ON FIELD CONDITIONS.

No.	Revision/Issue	Date

**PATRIOT RENEWABLES**

**EMS**

ENGINEERING & MANAGEMENT SERVICES, INC.  
 549 SOUTH STREET, QUINCY, MA 01919  
 TEL: (617) 890-0600 FAX: (617) 890-0606

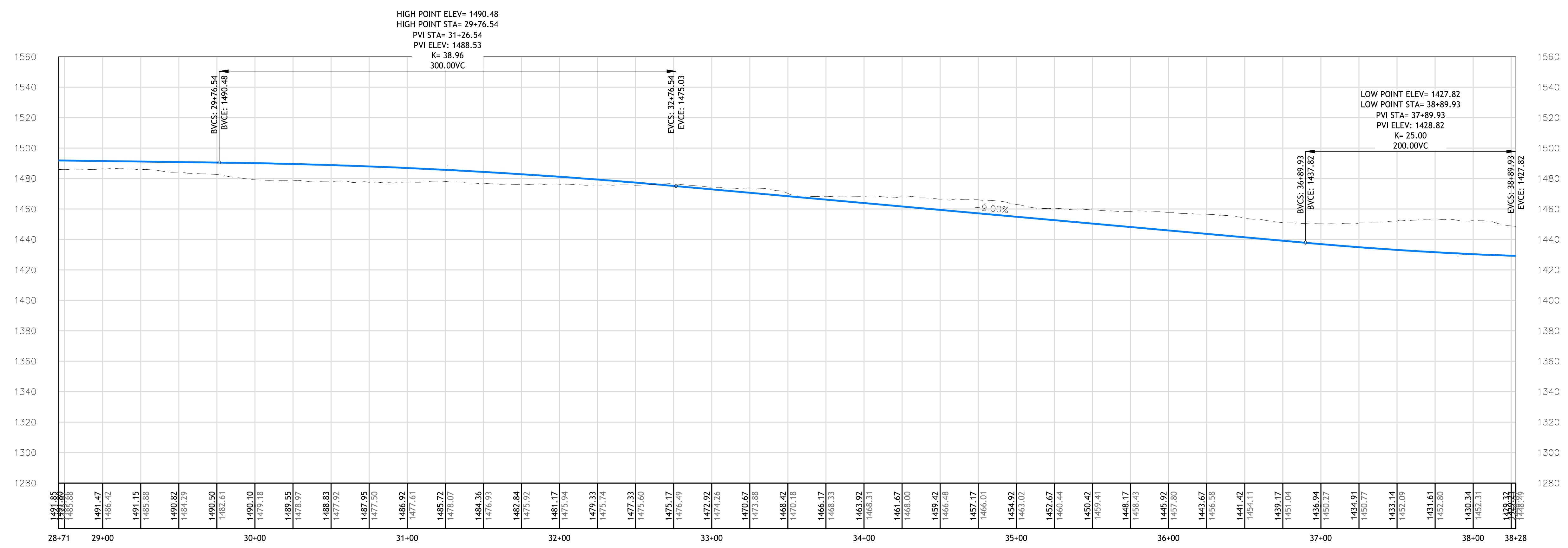


Drawing Title:

**PLAN AND PROFILE  
NEW ACCESS  
ROAD-4**

Date: <b>05/25/2021</b>	Scale: <b>AS SHOWN</b>
Drawn By: <b>CAD</b>	Chk'd By: <b>RSC</b>
Project: <b>WESTERN MAINE RENEWABLE ENERGY PROJECT</b>	
Address: <b>MOSCOW, ME</b>	
Client: <b>WESTERN MAINE RENEWABLES</b>	
Sheet Number: <b>26 OF 62</b>	

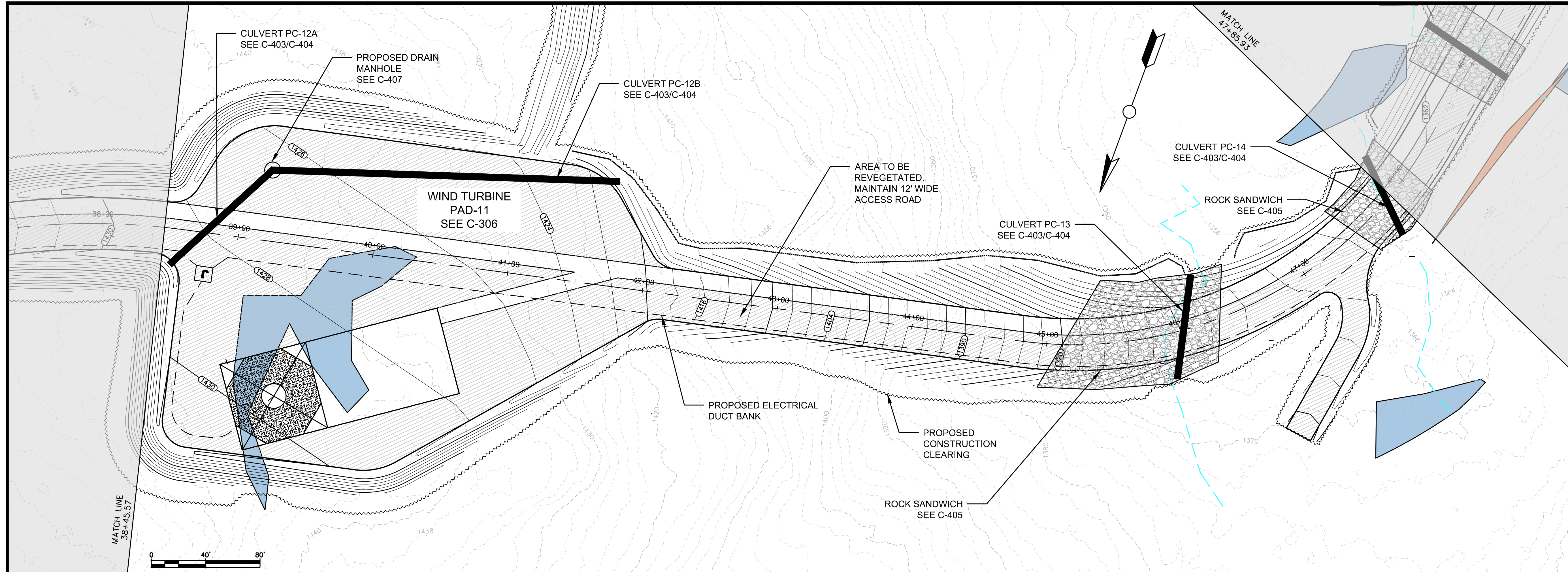
Proj No.:  
**C-211**



Ridge line \_crane road  
28+71.00 TO 38+28.00

C:\Users\jgdp\src\My ShoreSync\Projects\Wind\Moscow\PROJECT SET\PLANS AND PROFILES\_3.dwg






**GENERAL NOTES:**

1. SCALES NOTED ARE APPLICABLE TO FULL SIZE (24"x36") DRAWINGS ONLY. SCALE REDUCED DRAWINGS ACCORDINGLY.
2. NORTH AS SHOWN HEREON IS REFERENCED TO GRID NORTH, NAD83 MAINE STATE PLANES, WEST ZONE, US FOOT.
3. ELEVATIONS AS SHOWN HEREON ARE REFERENCED TO NAD 83.
4. EXISTING TOPOGRAPHIC AND PLANIMETRIC SURVEY INFORMATION AS SHOWN HEREON IS THE RESULT OF AERIAL TOPOGRAPHIC MAPPING COMPLETED BY PHOTOGRAMMETRIC TECHNOLOGY, INC. DEVELOPED FROM AERIAL PHOTOGRAPHY COMPLETED BY PHOTOGRAMMETRIC TECHNOLOGY, INC.
5. ENVIRONMENTAL RESOURCE MAPPING (WETLANDS, STREAMS, VERNAL POOLS, ETC.) AS SHOWN HEREON BY TETRA TECH.
6. INVERTS SHOWN ON PROPOSED CULVERTS MAY BE ADJUSTED BASED ON FIELD CONDITIONS.

No.	Revision/Issue	Date

**PATRIOT RENEWABLES**

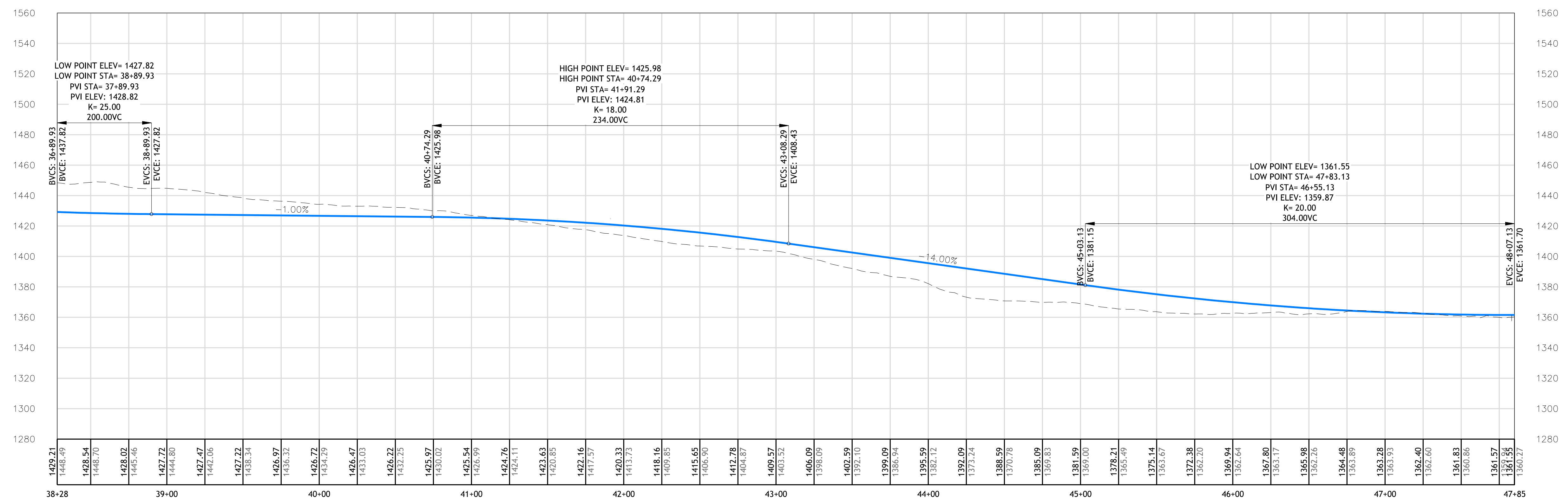
**EMS**  
ENGINEERING & MANAGEMENT SERVICES, INC.  
549 SOUTH STREET, QUINCY, MA 02169  
TEL: (617) 890-0600 FAX: (617) 890-0606



Drawing Title:  
**PLAN AND PROFILE  
NEW ACCESS  
ROAD-4**

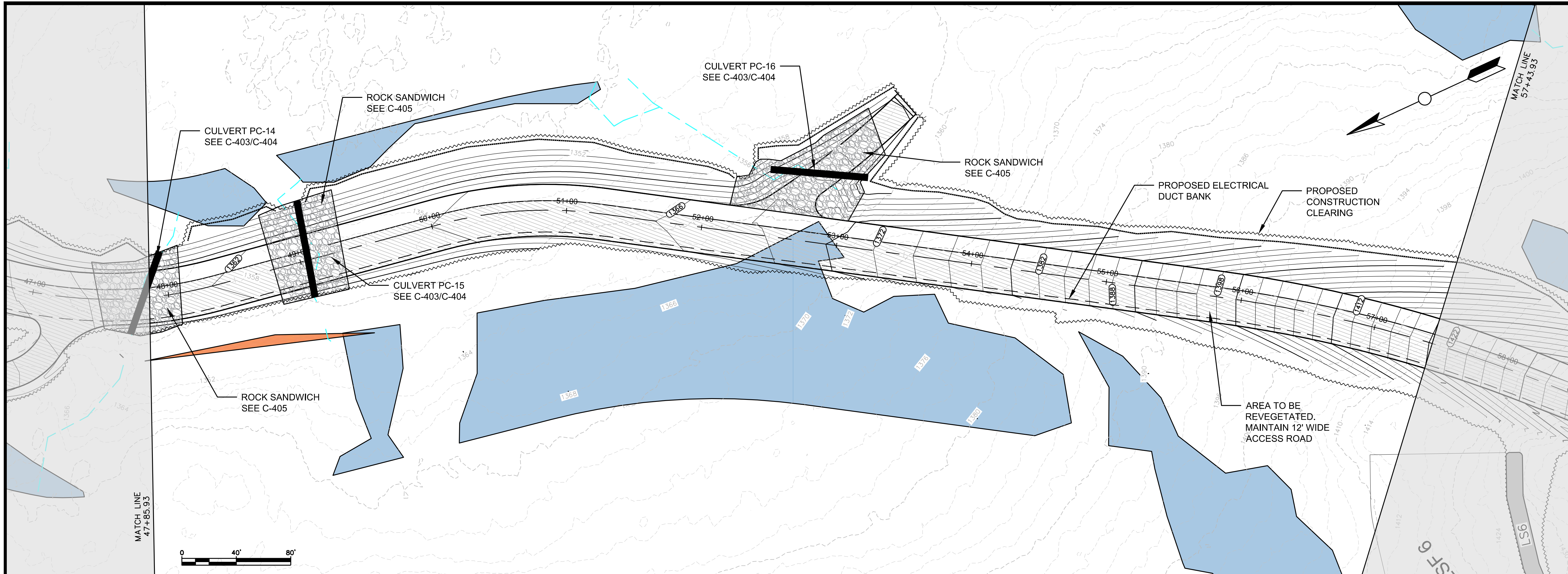
Date: <b>05/25/2021</b>	Scale: <b>AS SHOWN</b>
Drawn By: <b>GAD</b>	Chk'd By: <b>RSC</b>
Project: <b>WESTERN MAINE RENEWABLE ENERGY PROJECT</b>	
Address: <b>MOSCOW, ME</b>	
Client: <b>WESTERN MAINE RENEWABLES</b>	
Sheet Number: <b>27 OF 62</b>	

Proj No.:  
**C-212**



Ridge line \_crane road  
38+28.00 TO 47+85.00

C:\Users\jgdp\src\My ShoreSync\Projects\Wind\Moscow\PROJECT SET\PLANS AND PROFILES\_3.dwg




- GENERAL NOTES:**
1. SCALES NOTED ARE APPLICABLE TO FULL SIZE (24"x36") DRAWINGS ONLY. SCALE REDUCED DRAWINGS ACCORDINGLY.
  2. NORTH AS SHOWN HEREON IS REFERENCED TO GRID NORTH, NAD83 MAINE STATE PLANES, WEST ZONE, US FOOT.
  3. ELEVATIONS AS SHOWN HEREON ARE REFERENCED TO NAD 83.
  4. EXISTING TOPOGRAPHIC AND PLANIMETRIC SURVEY INFORMATION AS SHOWN HEREON IS THE RESULT OF AERIAL TOPOGRAPHIC MAPPING COMPLETED BY PHOTOGRAMMETRIC TECHNOLOGY, INC. DEVELOPED FROM AERIAL PHOTOGRAPHY COMPLETED BY PHOTOGRAMMETRIC TECHNOLOGY, INC.
  5. ENVIRONMENTAL RESOURCE MAPPING (WETLANDS, STREAMS, VERNAL POOLS, ETC.) AS SHOWN HEREON BY TETRA TECH.
  6. INVERTS SHOWN ON PROPOSED CULVERTS MAY BE ADJUSTED BASED ON FIELD CONDITIONS.

No.	Revision/Issue	Date

**PATRIOT RENEWABLES**

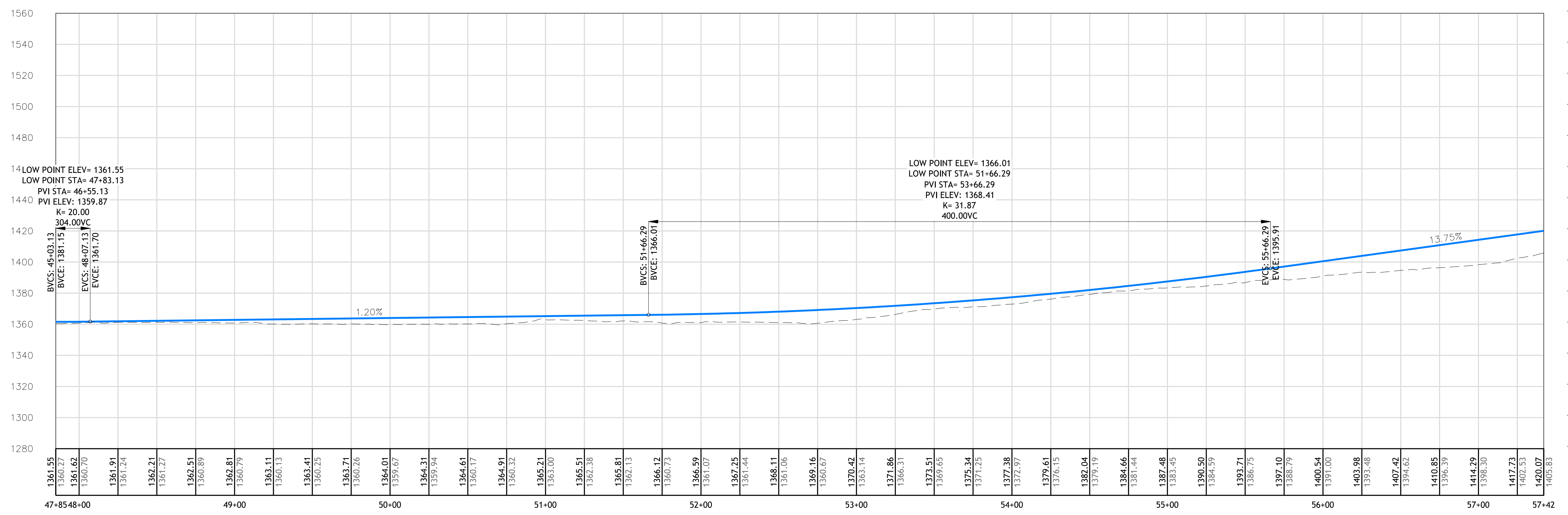
**EMS**  
ENGINEERING & MANAGEMENT SERVICES, INC.  
549 SOUTH STREET, QUINCY, MA 01919  
TEL: (617) 890-0600 FAX: (617) 890-0606



Drawing Title:  
**PLAN AND PROFILE  
NEW ACCESS  
ROAD-4**

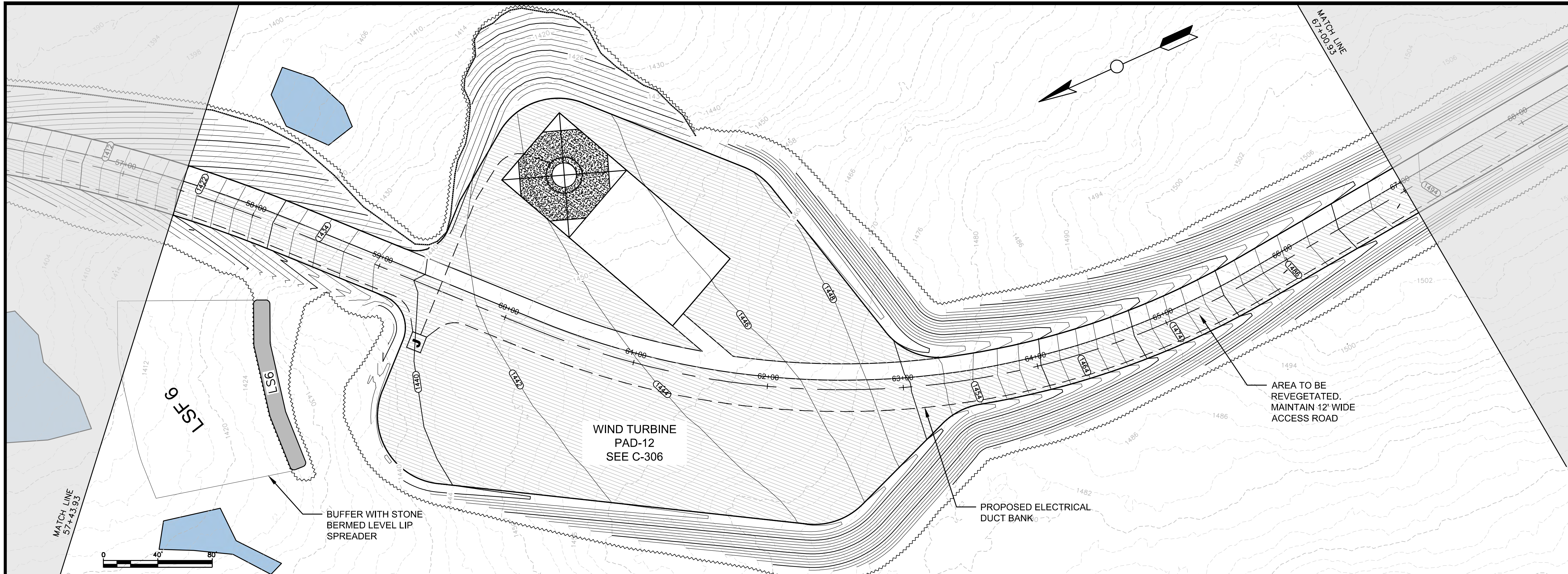
Date: 05/25/2021	Scale: AS SHOWN
Drawn By: GAD	Chk'd By: RSC
Project: WESTERN MAINE RENEWABLE ENERGY PROJECT	
Address: MOSCOW, ME	
Client: WESTERN MAINE RENEWABLES	
Sheet Number: 28 OF 62	

Draw No.:  
**C-213**



Ridge line \_crane road  
47+85.00 TO 57+42.00

C:\Users\jgdp\aua\My ShoreSync\Projects\Wind\Moscow\PROJECT SET\PLANS AND PROFILES\_3.dwg



**GENERAL NOTES:**

1. SCALES NOTED ARE APPLICABLE TO FULL SIZE (24"x36") DRAWINGS ONLY. SCALE REDUCED DRAWINGS ACCORDINGLY.
2. NORTH AS SHOWN HEREON IS REFERENCED TO GRID NORTH, NAD83 MAINE STATE PLANES, WEST ZONE, US FOOT.
3. ELEVATIONS AS SHOWN HEREON ARE REFERENCED TO NAD 83.
4. EXISTING TOPOGRAPHIC AND PLANIMETRIC SURVEY INFORMATION AS SHOWN HEREON IS THE RESULT OF AERIAL TOPOGRAPHIC MAPPING COMPLETED BY PHOTOGRAMMETRIC TECHNOLOGY, INC. DEVELOPED FROM AERIAL PHOTOGRAPHY COMPLETED BY PHOTOGRAMMETRIC TECHNOLOGY, INC.
5. ENVIRONMENTAL RESOURCE MAPPING (WETLANDS, STREAMS, VERNAL POOLS, ETC.) AS SHOWN HEREON BY TETRA TECH.
6. INVERTS SHOWN ON PROPOSED CULVERTS MAY BE ADJUSTED BASED ON FIELD CONDITIONS.

No.	Revision/Issue	Date

**PATRIOT RENEWABLES**

**ENGINEERING & MANAGEMENT SERVICES, INC.**  
 549 SOUTH STREET, OUNCE, MA 02189  
 TEL: (617) 890-0600 FAX (617) 890-0606

Stamp:

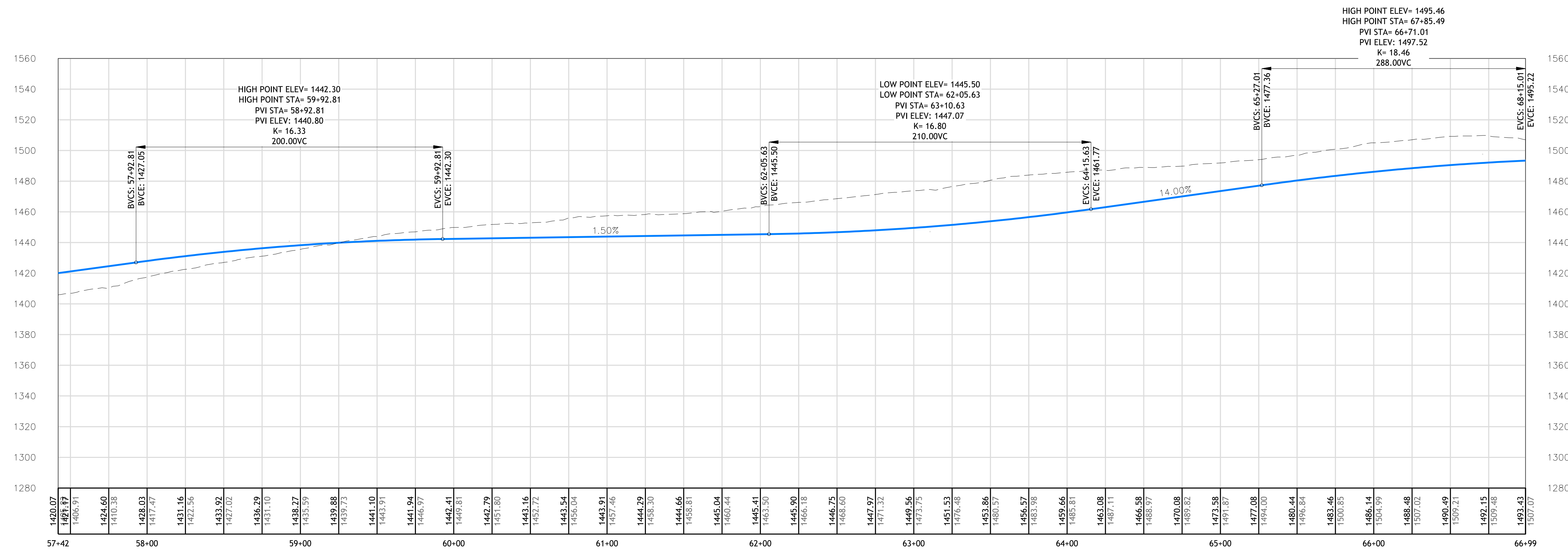
Drawing Title:

**PLAN AND PROFILE  
 NEW ACCESS  
 ROAD-4**

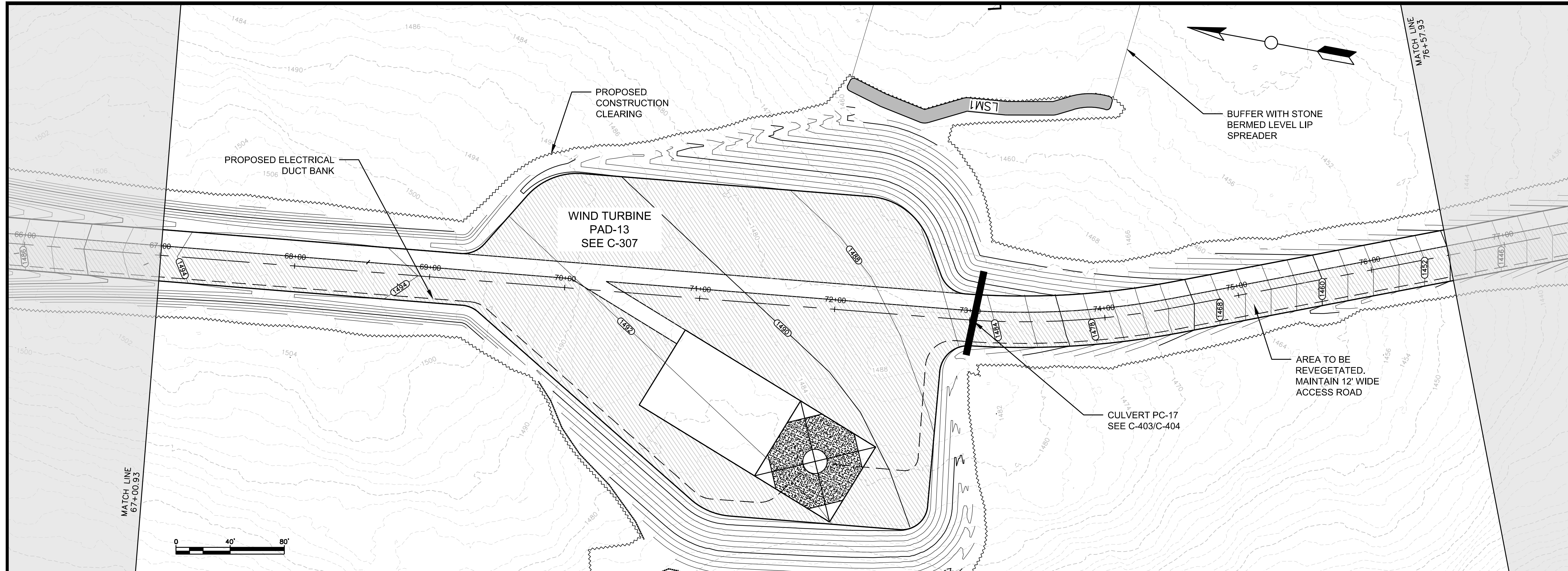
Date:	05/25/2021	Scale:	AS SHOWN
Drawn By:	GAD	Checked By:	RSC
Project:	WESTERN MAINE RENEWABLE ENERGY PROJECT		
Address:	MOSCOW, ME		
Client:	WESTERN MAINE RENEWABLES		
Sheet Number:	29 OF 62		

Draw No.:

**C-214**



Ridge line \_crane road  
 57+42.00 TO 66+99.00




**GENERAL NOTES:**

1. SCALES NOTED ARE APPLICABLE TO FULL SIZE (24"x36") DRAWINGS ONLY. SCALE REDUCED DRAWINGS ACCORDINGLY.
2. NORTH AS SHOWN HEREON IS REFERENCED TO GRID NORTH, NAD83 MAINE STATE PLANES, WEST ZONE, US FOOT.
3. ELEVATIONS AS SHOWN HEREON ARE REFERENCED TO NAD 83.
4. EXISTING TOPOGRAPHIC AND PLANIMETRIC SURVEY INFORMATION AS SHOWN HEREON IS THE RESULT OF AERIAL TOPOGRAPHIC MAPPING COMPLETED BY PHOTOGRAMMETRIC TECHNOLOGY, INC. DEVELOPED FROM AERIAL PHOTOGRAPHY COMPLETED BY PHOTOGRAMMETRIC TECHNOLOGY, INC.
5. ENVIRONMENTAL RESOURCE MAPPING (WETLANDS, STREAMS, VERNAL POOLS, ETC.) AS SHOWN HEREON BY TETRA TECH.
6. INVERTS SHOWN ON PROPOSED CULVERTS MAY BE ADJUSTED BASED ON FIELD CONDITIONS.

No.	Revision/Issue	Date

**PATRIOT RENEWABLES**

**ENGINEERING & MANAGEMENT SERVICES, INC.**  
549 SOUTH STREET, QUINCY, MA 01919  
TEL: (617) 890-0600 FAX: (617) 890-0606



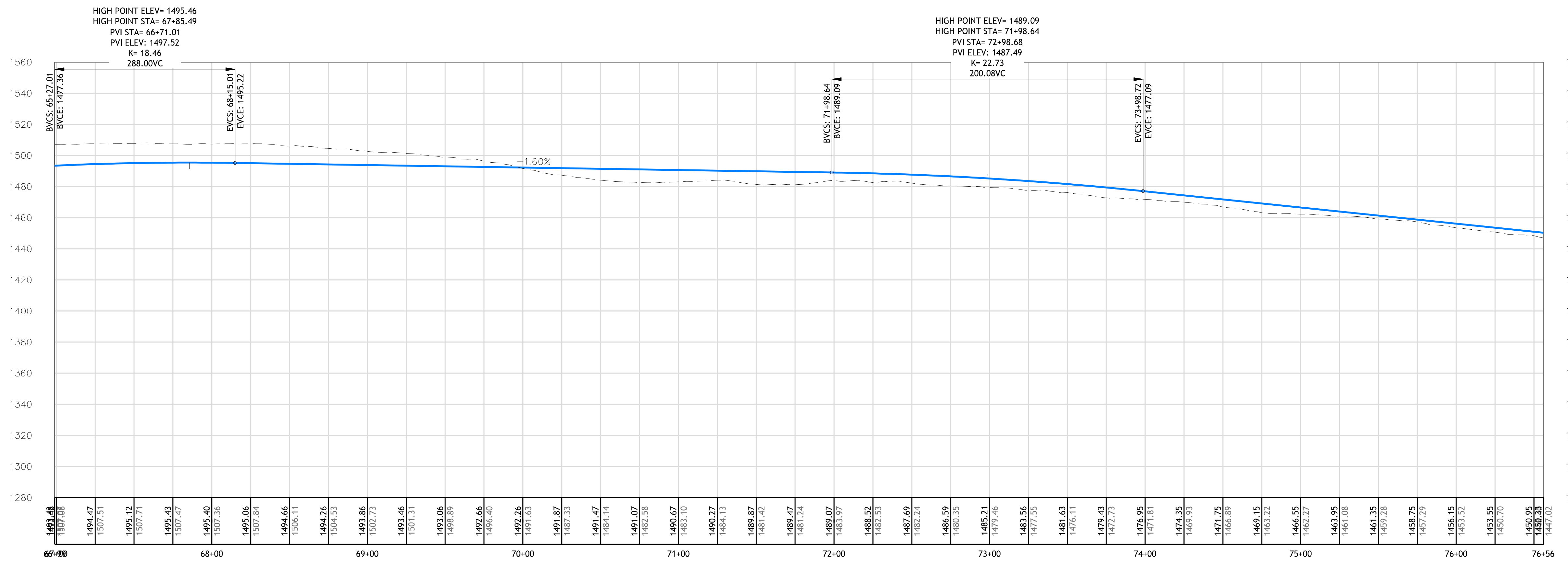
Drawing Title:

**PLAN AND PROFILE  
NEW ACCESS  
ROAD-4**

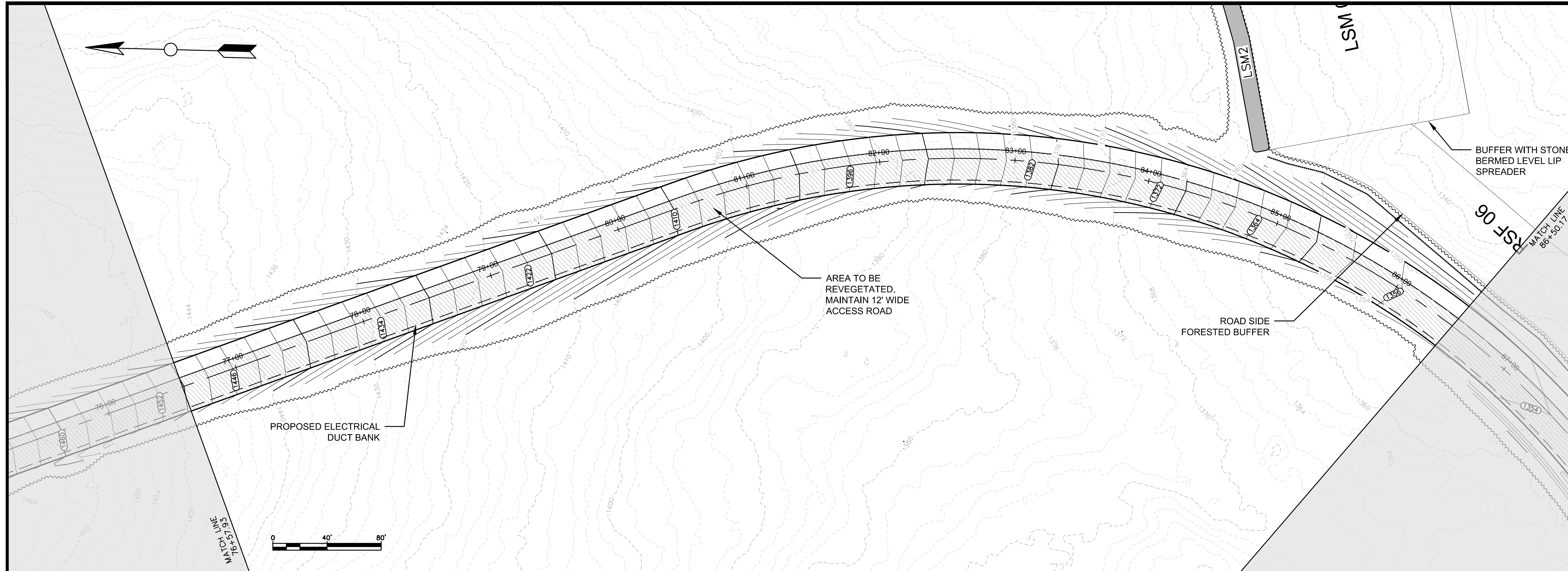
Date: <b>05/25/2021</b>	Scale: <b>AS SHOWN</b>
Drawn By: <b>GAD</b>	Chk'd By: <b>RSC</b>
Project: <b>WESTERN MAINE RENEWABLE ENERGY PROJECT</b>	
Address: <b>MOSCOW, ME</b>	
Client: <b>WESTERN MAINE RENEWABLES</b>	
Sheet Number: <b>30 OF 62</b>	

Draw No.:

**C-215**



Ridge line \_crane road  
66+99.00 TO 76+56.00




**GENERAL NOTES:**

1. SCALES NOTED ARE APPLICABLE TO FULL SIZE (24"x36") DRAWINGS ONLY. SCALE REDUCED DRAWINGS ACCORDINGLY.
2. NORTH AS SHOWN HEREON IS REFERENCED TO GRID NORTH, NAD83 MAINE STATE PLANES, WEST ZONE, US FOOT.
3. ELEVATIONS AS SHOWN HEREON ARE REFERENCED TO NAD 83.
4. EXISTING TOPOGRAPHIC AND PLANIMETRIC SURVEY INFORMATION AS SHOWN HEREON IS THE RESULT OF AERIAL TOPOGRAPHIC MAPPING COMPLETED BY PHOTOGRAMMETRIC TECHNOLOGY, INC. DEVELOPED FROM AERIAL PHOTOGRAPHY COMPLETED BY PHOTOGRAMMETRIC TECHNOLOGY, INC.
5. ENVIRONMENTAL RESOURCE MAPPING (WETLANDS, STREAMS, VERNAL POOLS, ETC.) AS SHOWN HEREON BY TETRA TECH.
6. INVERTS SHOWN ON PROPOSED CULVERTS MAY BE ADJUSTED BASED ON FIELD CONDITIONS.

No.	Revision/Issue	Date

**PATRIOT RENEWABLES**

**ENGINEERING & MANAGEMENT SERVICES, INC.**  
 549 SOUTH STREET, QUINCY, MA 02169  
 TEL: (617) 890-0600 FAX: (617) 890-0606



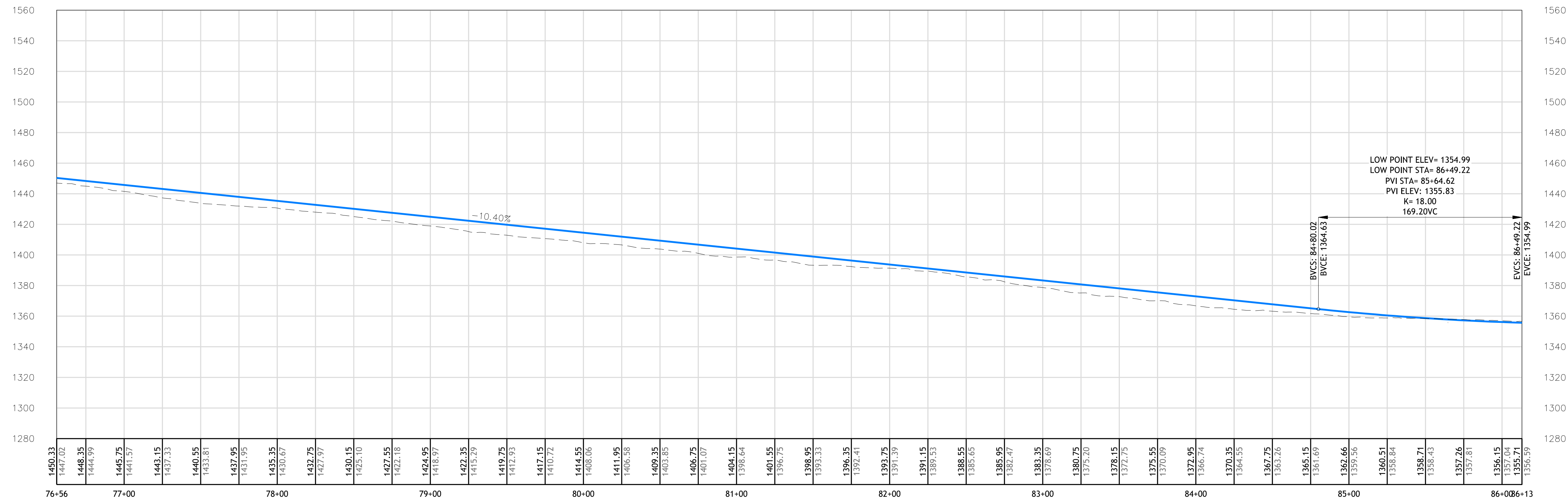
Drawing Title:

**PLAN AND PROFILE  
 NEW ACCESS  
 ROAD-4**

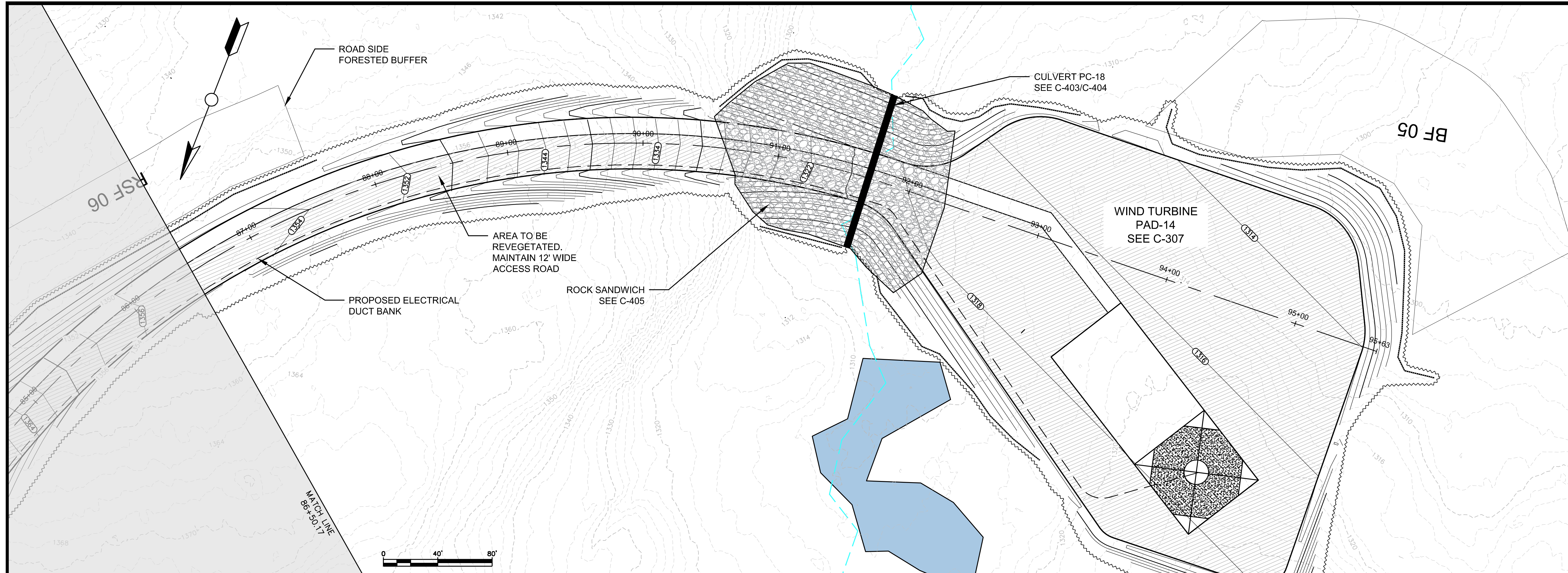
Date: <b>05/25/2021</b>	Scale: <b>AS SHOWN</b>
Drawn By: <b>GAD</b>	Checked By: <b>RSC</b>
Project: <b>WESTERN MAINE RENEWABLE ENERGY PROJECT</b>	
Address: <b>MOSCOW, ME</b>	
Client: <b>WESTERN MAINE RENEWABLES</b>	
Sheet Number: <b>31 OF 62</b>	

Draw No.:

**C-216**



Ridge line \_crane road  
 76+56.00 TO 86+13.00




**GENERAL NOTES:**

1. SCALES NOTED ARE APPLICABLE TO FULL SIZE (24"x36") DRAWINGS ONLY. SCALE REDUCED DRAWINGS ACCORDINGLY.
2. NORTH AS SHOWN HEREON IS REFERENCED TO GRID NORTH, NAD83 MAINE STATE PLANES, WEST ZONE, US FOOT.
3. ELEVATIONS AS SHOWN HEREON ARE REFERENCED TO NAD 83.
4. EXISTING TOPOGRAPHIC AND PLANIMETRIC SURVEY INFORMATION AS SHOWN HEREON IS THE RESULT OF AERIAL TOPOGRAPHIC MAPPING COMPLETED BY PHOTOGRAMMETRIC TECHNOLOGY, INC. DEVELOPED FROM AERIAL PHOTOGRAPHY COMPLETED BY PHOTOGRAMMETRIC TECHNOLOGY, INC.
5. ENVIRONMENTAL RESOURCE MAPPING (WETLANDS, STREAMS, VERNAL POOLS, ETC.) AS SHOWN HEREON BY TETRA TECH.
6. INVERTS SHOWN ON PROPOSED CULVERTS MAY BE ADJUSTED BASED ON FIELD CONDITIONS.

No.	Revision/Issue	Date

**PATRIOT RENEWABLES**

**EMS**  
ENGINEERING & MANAGEMENT SERVICES, INC.  
549 SOUTH STREET, QUINCY, MA 01919  
TEL: (617) 890-0600 FAX: (617) 890-0606

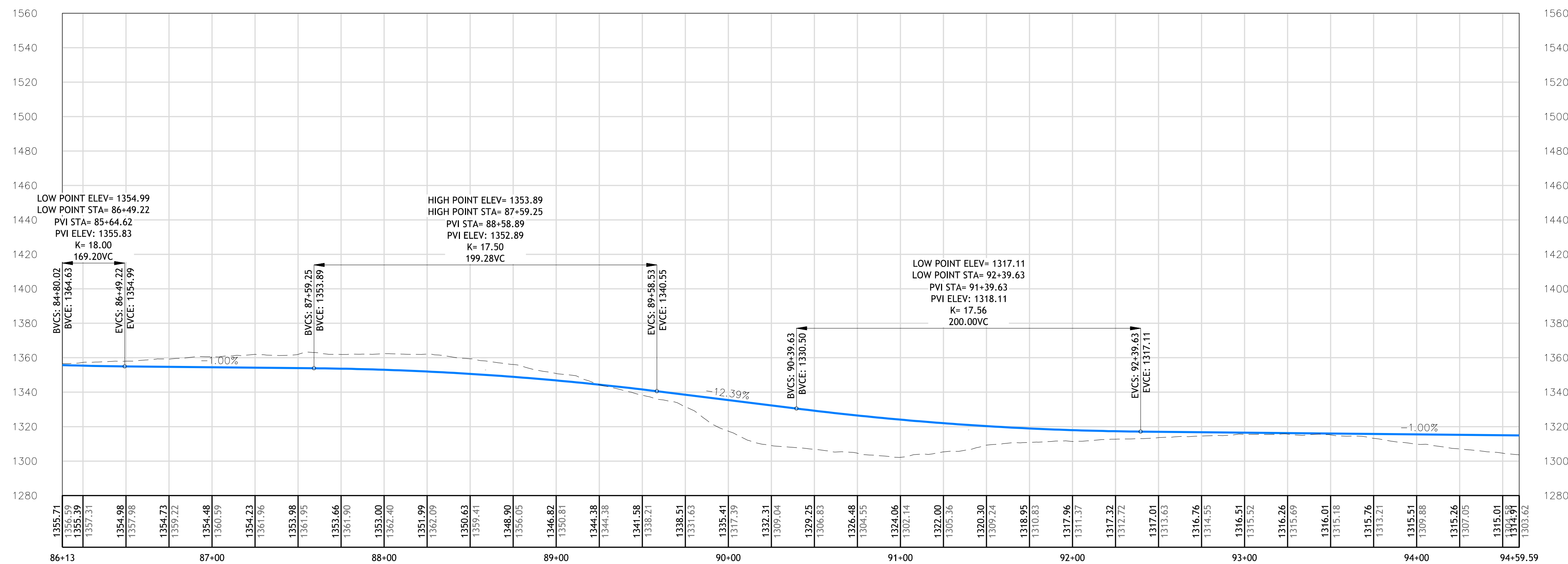


Drawing Title:

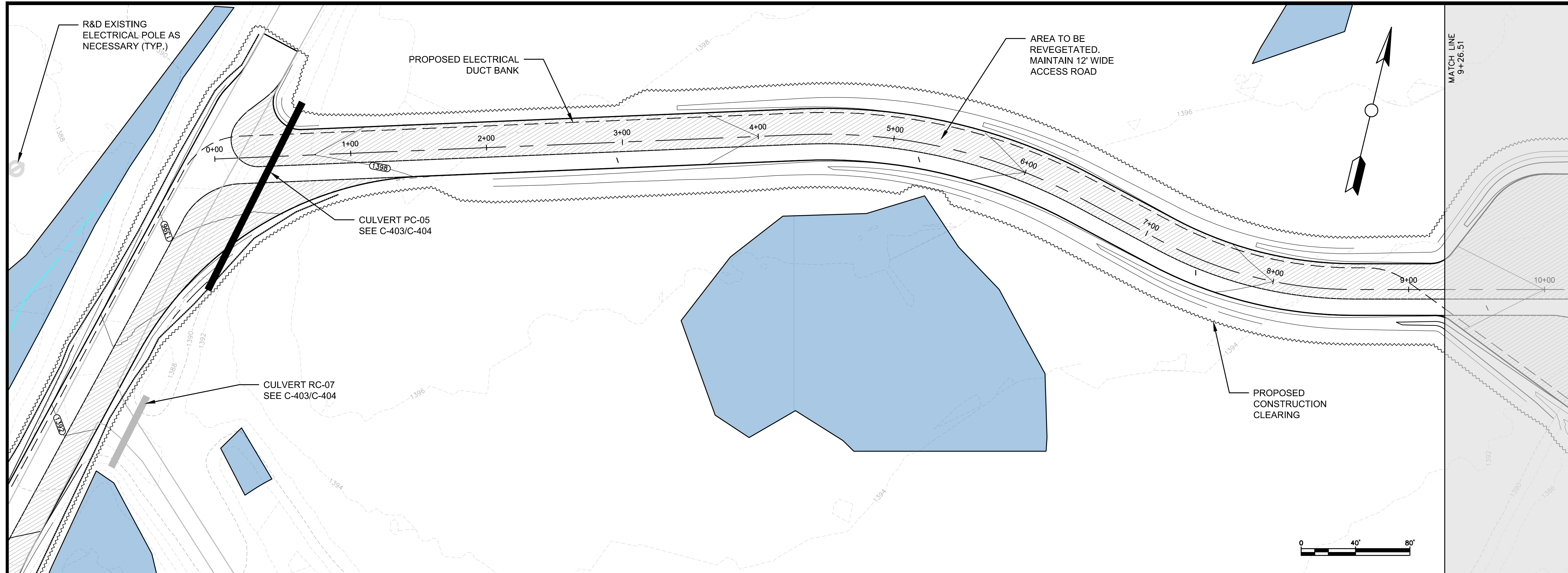
**PLAN AND PROFILE  
NEW ACCESS  
ROAD-4**

Date: 05/25/2021	Scale: AS SHOWN
Drawn By: CAD	Checked By: RSC
Project: WESTERN MAINE RENEWABLE ENERGY PROJECT	
Address: MOSCOW, ME	
Client: WESTERN MAINE RENEWABLES	
Sheet Number: 32 OF 62	

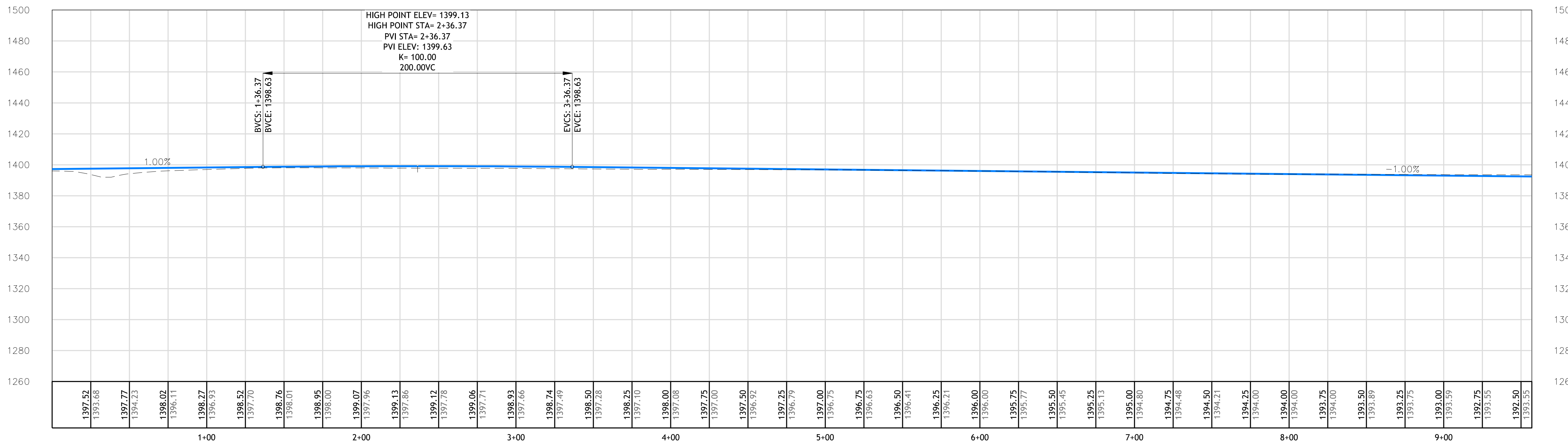
Draw No.: **C-217**



Ridge line \_crane road  
86+13.00 TO 94+59.59



- GENERAL NOTES:**
1. SCALES NOTED ARE APPLICABLE TO FULL SIZE (24"x36") DRAWINGS ONLY. SCALE REDUCED DRAWINGS ACCORDINGLY.
  2. NORTH AS SHOWN HEREON IS REFERENCED TO GRID NORTH, NAD83 MAINE STATE PLANES, WEST ZONE, US FOOT.
  3. ELEVATIONS AS SHOWN HEREON ARE REFERENCED TO NAD 83.
  4. EXISTING TOPOGRAPHIC AND PLANIMETRIC SURVEY INFORMATION AS SHOWN HEREON IS THE RESULT OF AERIAL TOPOGRAPHIC MAPPING COMPLETED BY PHOTOGRAMMETRIC TECHNOLOGY, INC. DEVELOPED FROM AERIAL PHOTOGRAPHY COMPLETED BY PHOTOGRAMMETRIC TECHNOLOGY, INC.
  5. ENVIRONMENTAL RESOURCE MAPPING (WETLANDS, STREAMS, VERNAL POOLS, ETC.) AS SHOWN HEREON BY TETRA TECH.
  6. PROPERTY LINES AS SHOWN HEREON ARE THE RESULT OF LINES SURVEYED BY KENNEBEC RIVER COMPANY, INC.
  7. INVERTS SHOWN ON PROPOSED CULVERTS MAY BE ADJUSTED BASED ON FIELD CONDITIONS.
- | No. | Revision/Issue | Date |
|-----|----------------|------|
|     |                |      |



NEW ACCESS ROAD-5  
0+00.00 TO 9+57.00

C:\Users\jgdp\src\My\_Share\src\Projects\Wind\Moscow\PROJECT SET\PLANS AND PROFILES\_2.dwg

PATRIOT RENEWABLES

**EMS**  
ENGINEERING & MANAGEMENT SERVICES, INC.  
549 SOUTH STREET, QUINCY, MA 01919  
TEL: (617) 890-0600 FAX: (617) 890-0606

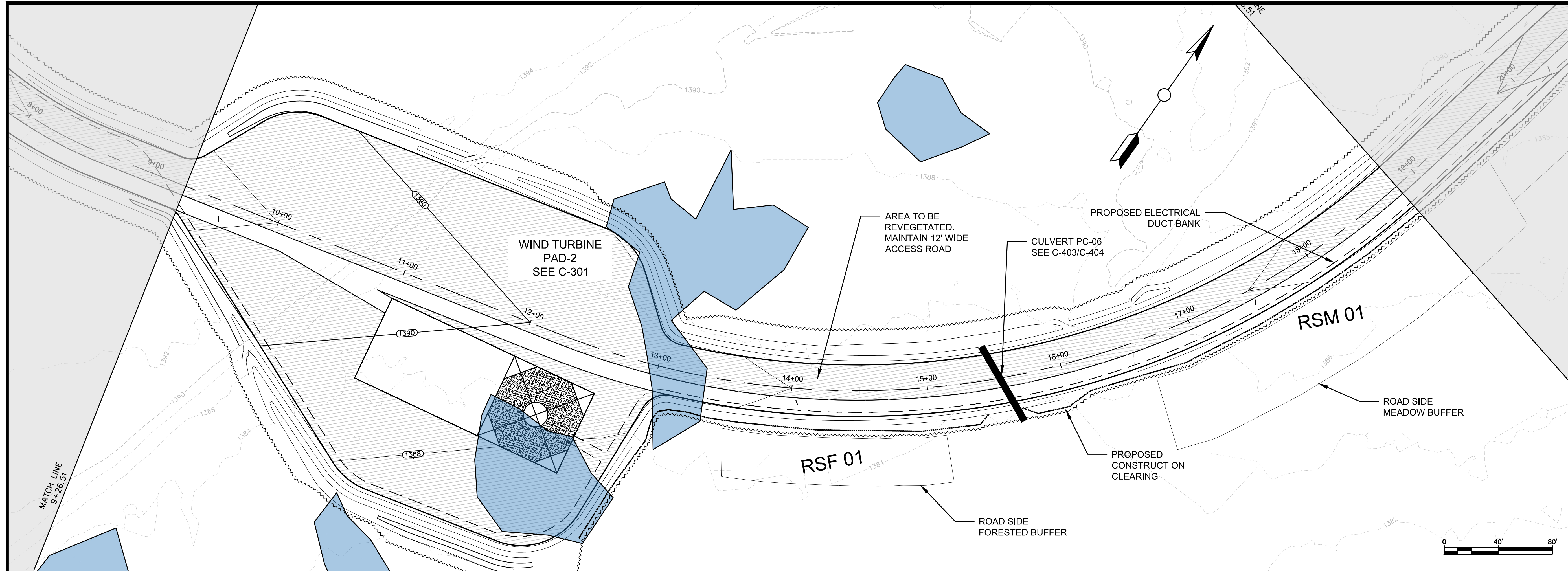
Stamp:

Drawing Title:

PLAN AND PROFILE  
NEW ACCESS  
ROAD-5

Date: 05/25/2021	Scale: AS SHOWN
Drawn By: CAD	Chk'd By: RSC
Project: WESTERN MAINE RENEWABLE ENERGY PROJECT	
Address: MOSCOW, ME	
Client: WESTERN MAINE RENEWABLES	
Sheet Number: 33 OF 62	

Draw No.: C-218




**GENERAL NOTES:**

1. SCALES NOTED ARE APPLICABLE TO FULL SIZE (24"x36") DRAWINGS ONLY. SCALE REDUCED DRAWINGS ACCORDINGLY.
2. NORTH AS SHOWN HEREON IS REFERENCED TO GRID NORTH, NAD83 MAINE STATE PLANES, WEST ZONE, US FOOT.
3. ELEVATIONS AS SHOWN HEREON ARE REFERENCED TO NAD 83.
4. EXISTING TOPOGRAPHIC AND PLANIMETRIC SURVEY INFORMATION AS SHOWN HEREON IS THE RESULT OF AERIAL TOPOGRAPHIC MAPPING COMPLETED BY PHOTOGRAMMETRIC TECHNOLOGY, INC. DEVELOPED FROM AERIAL PHOTOGRAPHY COMPLETED BY PHOTOGRAMMETRIC TECHNOLOGY, INC.
5. ENVIRONMENTAL RESOURCE MAPPING (WETLANDS, STREAMS, VERNAL POOLS, ETC.) AS SHOWN HEREON BY TETRA TECH.
6. PROPERTY LINES AS SHOWN HEREON ARE THE RESULT OF LINES SURVEYED BY KENNEBEC RIVER COMPANY, INC.
7. INVERTS SHOWN ON PROPOSED CULVERTS MAY BE ADJUSTED BASED ON FIELD CONDITIONS.

No.	Revision/Issue	Date

**PATRIOT RENEWABLES**

**EMS**  
ENGINEERING & MANAGEMENT SERVICES, INC.  
549 SOUTH STREET, QUINCY, MA 01919  
TEL: (617) 890-0600 FAX: (617) 890-0606

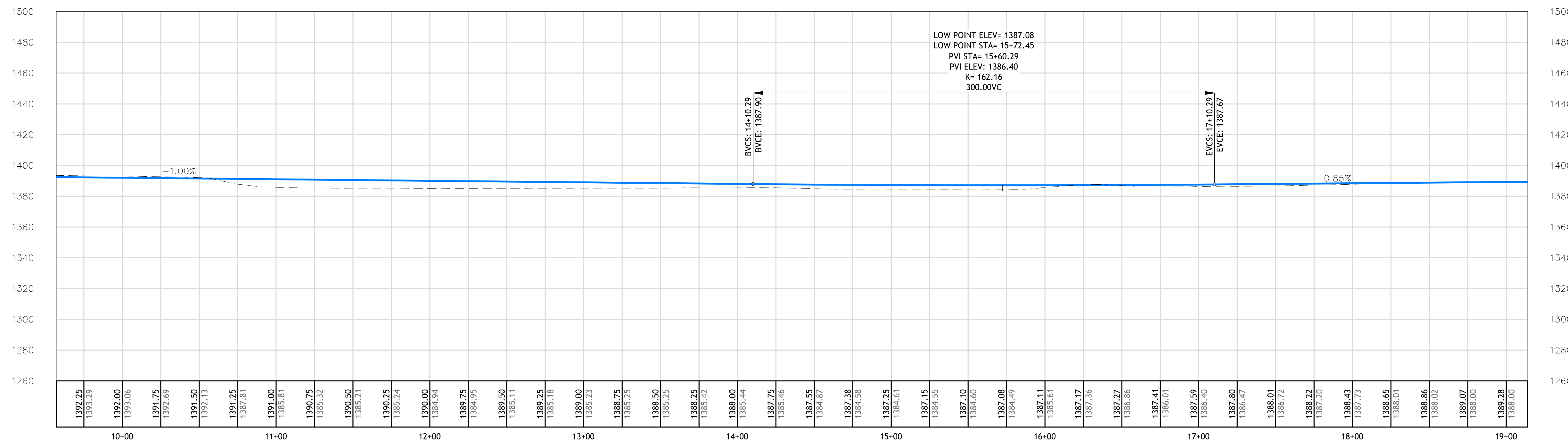


Drawing Title:

**PLAN AND PROFILE  
NEW ACCESS  
ROAD-5**

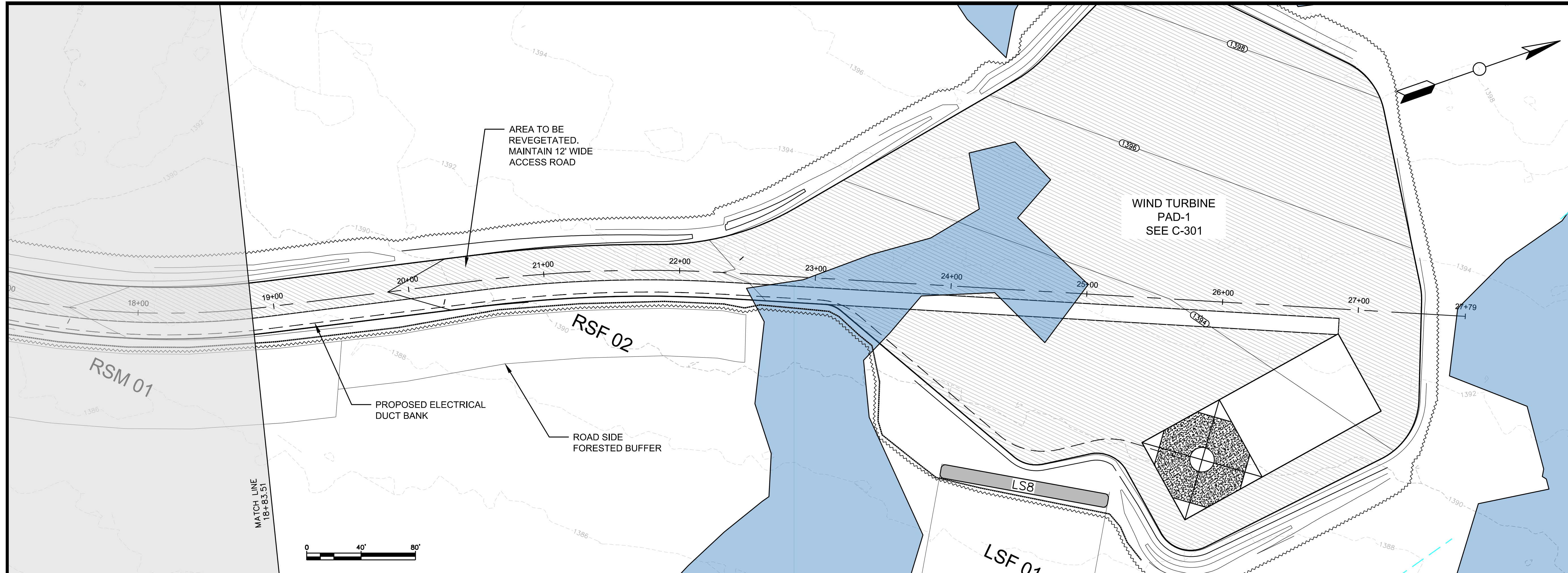
Date: 05/25/2021	Scale: AS SHOWN
Drawn By: CAD	Chk'd By: RSC
Project: WESTERN MAINE RENEWABLE ENERGY PROJECT	
Address: MOSCOW, ME	
Client: WESTERN MAINE RENEWABLES	
Sheet Number: 34 OF 62	

Draw No.: **C-219**



**NEW ACCESS ROAD-5  
9+57.00 TO 19+14.00**





**GENERAL NOTES:**

1. SCALES NOTED ARE APPLICABLE TO FULL SIZE (24"x36") DRAWINGS ONLY. SCALE REDUCED DRAWINGS ACCORDINGLY.
2. NORTH AS SHOWN HEREON IS REFERENCED TO GRID NORTH, NAD83 MAINE STATE PLANES, WEST ZONE, US FOOT.
3. ELEVATIONS AS SHOWN HEREON ARE REFERENCED TO NAD 83.
4. EXISTING TOPOGRAPHIC AND PLANIMETRIC SURVEY INFORMATION AS SHOWN HEREON IS THE RESULT OF AERIAL TOPOGRAPHIC MAPPING COMPLETED BY PHOTOGRAMMETRIC TECHNOLOGY, INC. DEVELOPED FROM AERIAL PHOTOGRAPHY COMPLETED BY PHOTOGRAMMETRIC TECHNOLOGY, INC.
5. ENVIRONMENTAL RESOURCE MAPPING (WETLANDS, STREAMS, VERNAL POOLS, ETC.) AS SHOWN HEREON BY TETRA TECH.
6. PROPERTY LINES AS SHOWN HEREON ARE THE RESULT OF LINES SURVEYED BY KENNEBEC RIVER COMPANY, INC.
7. INVERTS SHOWN ON PROPOSED CULVERTS MAY BE ADJUSTED BASED ON FIELD CONDITIONS.

No.	Revision/Issue	Date

**PATRIOT RENEWABLES**

**ENGINEERING & MANAGEMENT SERVICES, INC.**  
 549 SOUTH STREET, QUINCY, MA 02169  
 TEL: (617) 890-0600 FAX (617) 890-0606

Stamp:

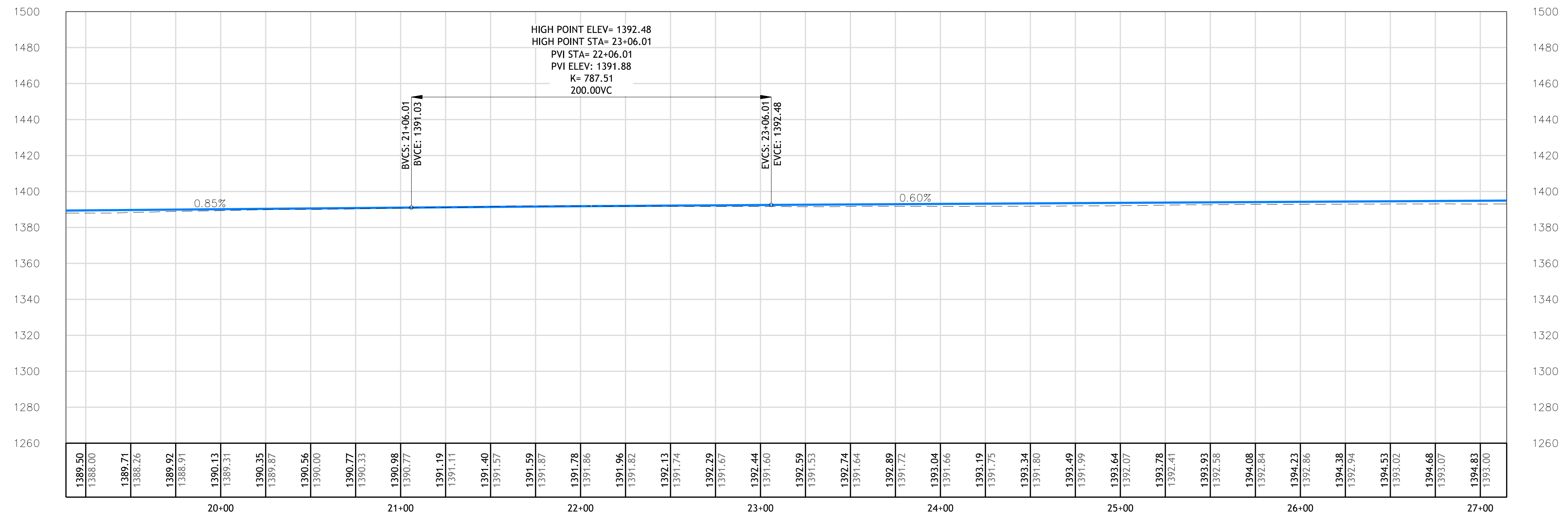
Drawing Title:

**PLAN AND PROFILE  
 NEW ACCESS  
 ROAD-5**

Date: 05/25/2021	Scale: AS SHOWN
Drawn By: CAD	Chk'd By: RSC
Project: WESTERN MAINE RENEWABLE ENERGY PROJECT	
Address: MOSCOW, ME	
Client: WESTERN MAINE RENEWABLES	
Sheet Number: 35 OF 62	

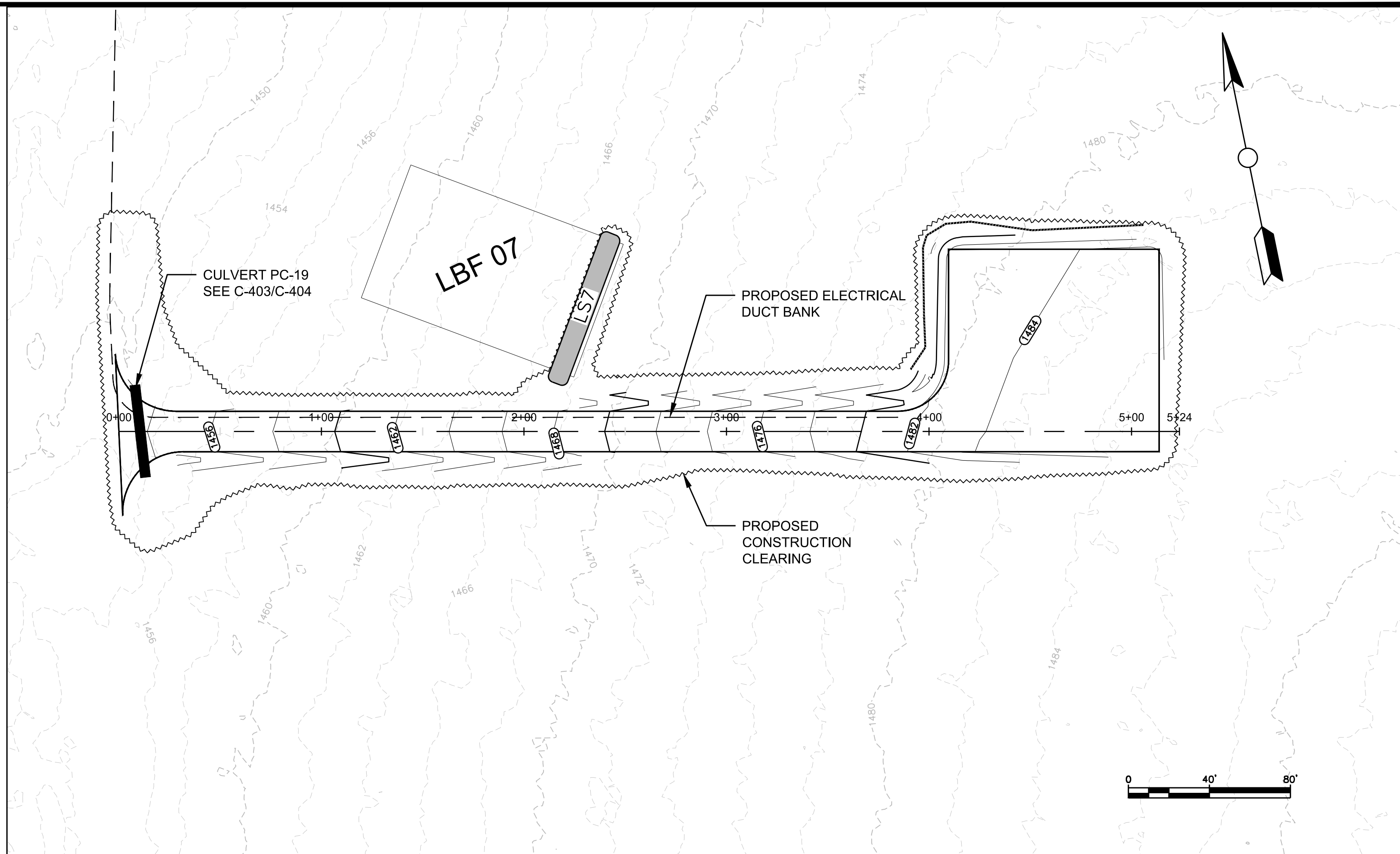
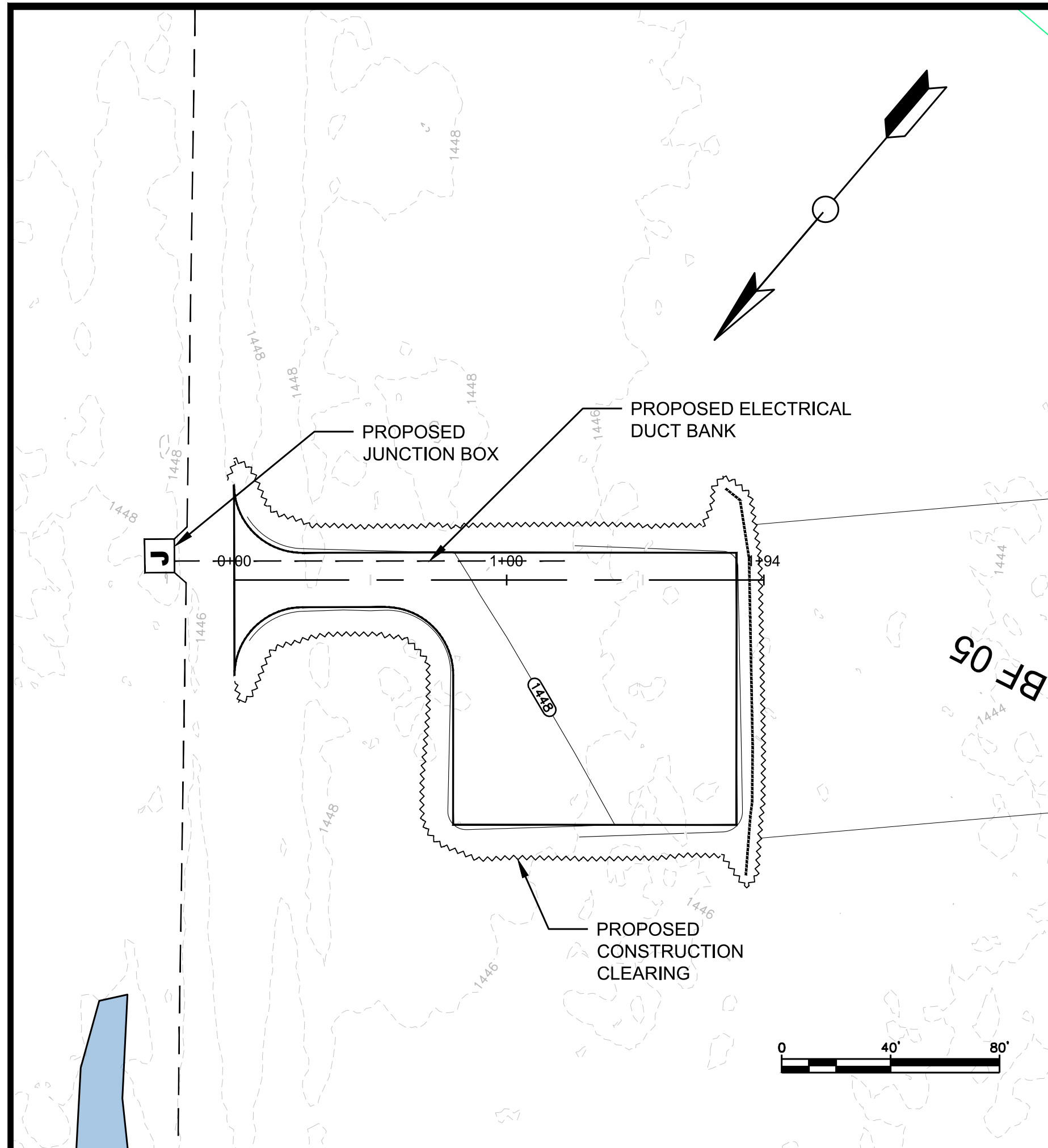
Draw No.:

**C-220**



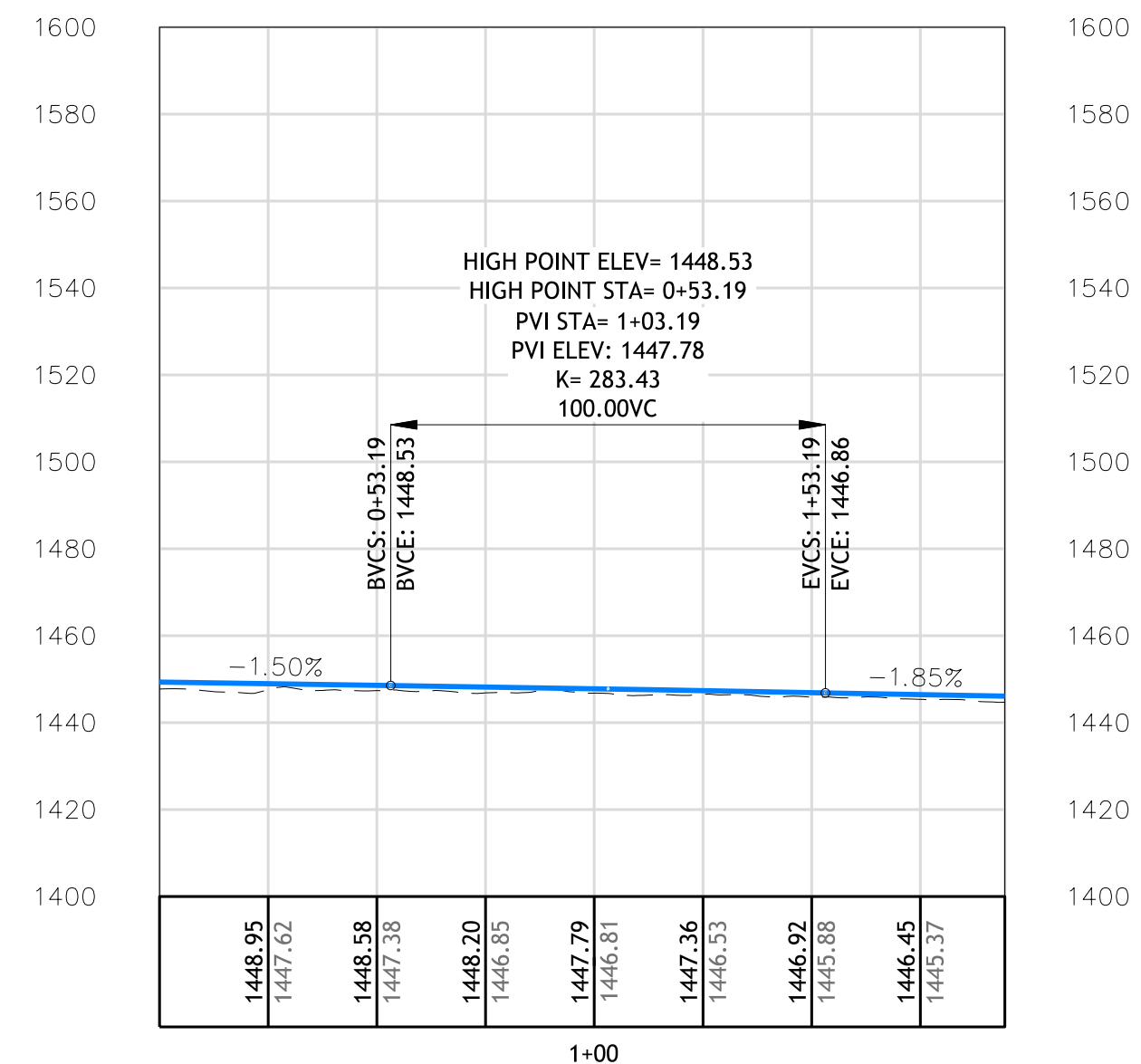
**NEW ACCESS ROAD-5  
 19+14.00 TO 27+14.66**

C:\Users\jgdp\psu\My ShoreSync\Projects\Wind\Moscow\PROJECT SET\PLANS AND PROFILES\_2.dwg

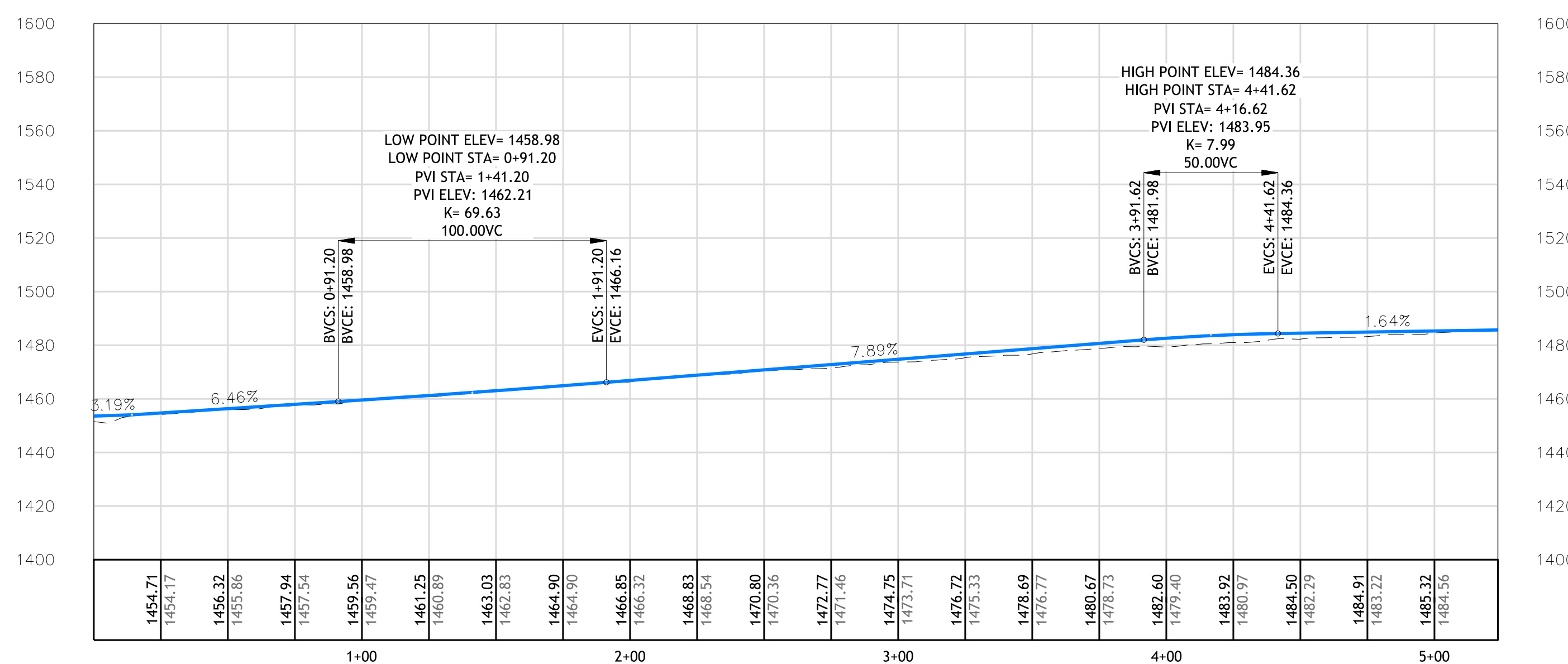


- GENERAL NOTES:**
1. SCALES NOTED ARE APPLICABLE TO FULL SIZE (24"x36") DRAWINGS ONLY. SCALE REDUCED DRAWINGS ACCORDINGLY.
  2. NORTH AS SHOWN HEREON IS REFERENCED TO GRID NORTH, NAD83 MAINE STATE PLANES, WEST ZONE, US FOOT.
  3. ELEVATIONS AS SHOWN HEREON ARE REFERENCED TO NAD 83.
  4. EXISTING TOPOGRAPHIC AND PLANIMETRIC SURVEY INFORMATION AS SHOWN HEREON IS THE RESULT OF AERIAL TOPOGRAPHIC MAPPING COMPLETED BY PHOTOGRAMMETRIC TECHNOLOGY, INC. DEVELOPED FROM AERIAL PHOTOGRAPHY COMPLETED BY PHOTOGRAMMETRIC TECHNOLOGY, INC.
  5. ENVIRONMENTAL RESOURCE MAPPING (WETLANDS, STREAMS, VERNAL POOLS, ETC.) AS SHOWN HEREON BY TETRA TECH.
  6. INVERTS SHOWN ON PROPOSED CULVERTS MAY BE ADJUSTED BASED ON FIELD CONDITIONS.
- | No. | Revision/Issue | Date |
|-----|----------------|------|
|     |                |      |

C:\Users\jgde\pau\My ShoreSync\Projects\Wind\Moscow\PROJECT SET\RADAR TOWERS.dwg



RADAR 1  
0+00.00 TO 1+94.43



RADAR 2  
0+00.00 TO 5+23.65

PATRIOT RENEWABLES

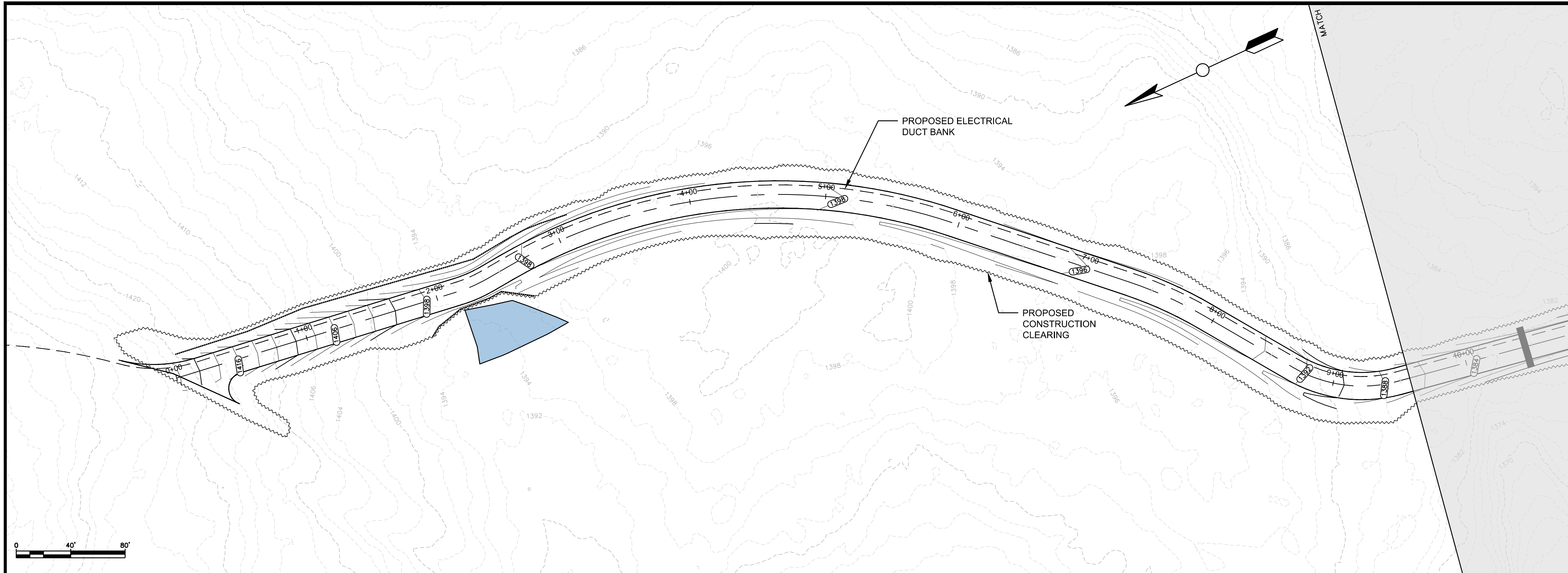
**EMS**  
ENGINEERING & MANAGEMENT SERVICES, INC.  
549 SOUTH STREET, QUINCY, MA 02169  
TEL: (617) 890-0600 FAX: (617) 890-0606

Stamp:

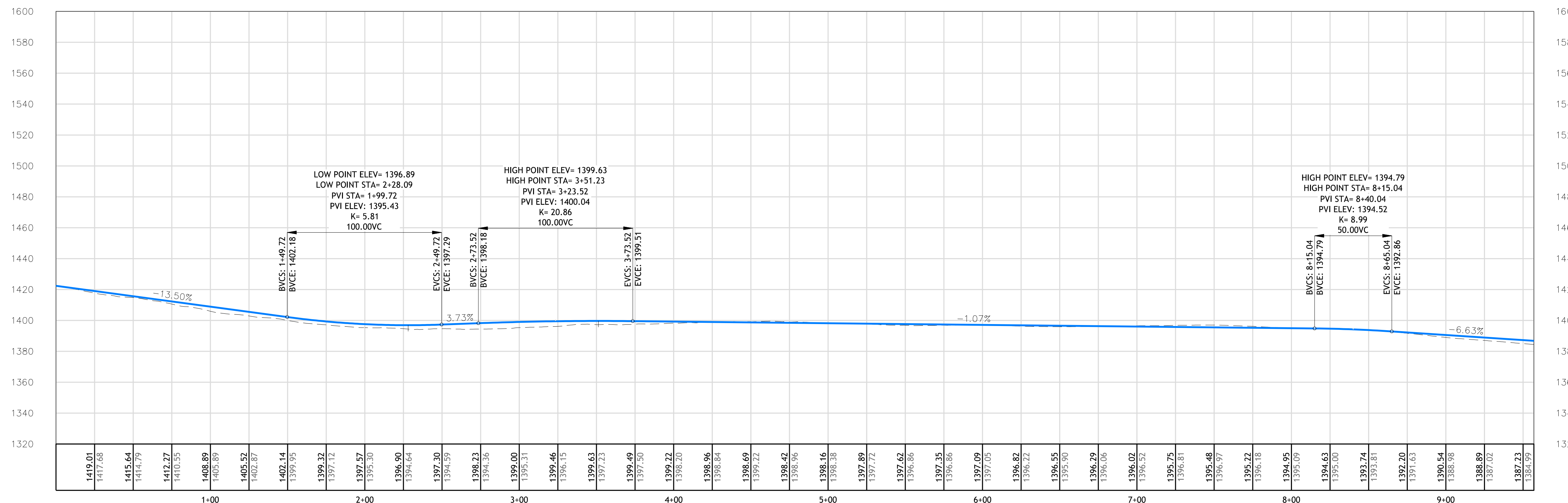
Drawing Title:

**RADAR TRANSMITTER PAD AND ACCESS ROAD**

Date: 05/25/2021	Scale: AS SHOWN
Drawn By: CAD	Chk'd By: RSC
Project: WESTERN MAINE RENEWABLE ENERGY PROJECT	
Address: MOSCOW, ME	
Client: WESTERN MAINE RENEWABLES	
Sheet Number: 36 OF 62	
Dwg No.: C-221	



- GENERAL NOTES:**
1. SCALES NOTED ARE APPLICABLE TO FULL SIZE (24"x36") DRAWINGS ONLY. SCALE REDUCED DRAWINGS ACCORDINGLY.
  2. NORTH AS SHOWN HEREON IS REFERENCED TO GRID NORTH, NAD83 MAINE STATE PLANES, WEST ZONE, US FOOT.
  3. ELEVATIONS AS SHOWN HEREON ARE REFERENCED TO NAD 83.
  4. EXISTING TOPOGRAPHIC AND PLANIMETRIC SURVEY INFORMATION AS SHOWN HEREON IS THE RESULT OF AERIAL TOPOGRAPHIC MAPPING COMPLETED BY PHOTOGRAMMETRIC TECHNOLOGY, INC. DEVELOPED FROM AERIAL PHOTOGRAPHY COMPLETED BY PHOTOGRAMMETRIC TECHNOLOGY, INC.
  5. ENVIRONMENTAL RESOURCE MAPPING (WETLANDS, STREAMS, VERNAL POOLS, ETC.) AS SHOWN HEREON BY TETRA TECH.
  6. INVERTS SHOWN ON PROPOSED CULVERTS MAY BE ADJUSTED BASED ON FIELD CONDITIONS.
- | No. | Revision/Issue | Date |
|-----|----------------|------|
|     |                |      |




00\_RADAR-3  
0+00.00 TO 9+57.00

C:\Users\jgde\pau\My ShoreSync\Projects\Wind\Moscow\PROJECT SET\RADAR TOWERS.dwg

PATRIOT RENEWABLES

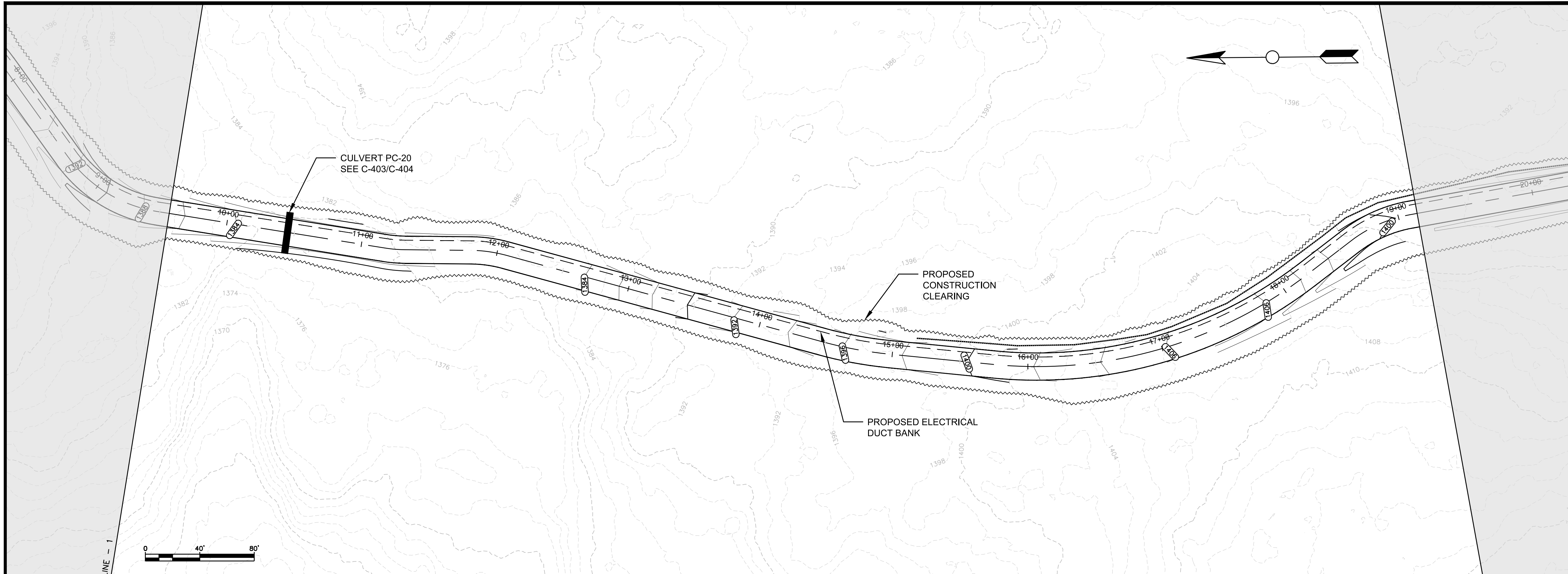
ENGINEERING & MANAGEMENT SERVICES, INC.  
549 SOUTH STREET, QUINCY, MA 01919  
TEL: (617) 890-0600 FAX: (617) 890-0606



Drawing Title:  
**RADAR TRANSMITTER PAD AND ACCESS ROAD**

Date: 05/25/2021	Scale: AS SHOWN
Drawn By: CAD	Chk'd By: RSC
Project: WESTERN MAINE RENEWABLE ENERGY PROJECT	
Address: MOSCOW, ME	
Client: WESTERN MAINE RENEWABLES	
Sheet Number: 37 OF 62	

Draw No.: C-222




- GENERAL NOTES:**
1. SCALES NOTED ARE APPLICABLE TO FULL SIZE (24"x36") DRAWINGS ONLY. SCALE REDUCED DRAWINGS ACCORDINGLY.
  2. NORTH AS SHOWN HEREON IS REFERENCED TO GRID NORTH, NAD83 MAINE STATE PLANES, WEST ZONE, US FOOT.
  3. ELEVATIONS AS SHOWN HEREON ARE REFERENCED TO NAD 83.
  4. EXISTING TOPOGRAPHIC AND PLANIMETRIC SURVEY INFORMATION AS SHOWN HEREON IS THE RESULT OF AERIAL TOPOGRAPHIC MAPPING COMPLETED BY PHOTOGRAMMETRIC TECHNOLOGY, INC. DEVELOPED FROM AERIAL PHOTOGRAPHY COMPLETED BY PHOTOGRAMMETRIC TECHNOLOGY, INC.
  5. ENVIRONMENTAL RESOURCE MAPPING (WETLANDS, STREAMS, VERNAL POOLS, ETC.) AS SHOWN HEREON BY TETRA TECH.
  6. INVERTS SHOWN ON PROPOSED CULVERTS MAY BE ADJUSTED BASED ON FIELD CONDITIONS.

No.	Revision/Issue	Date

**PATRIOT RENEWABLES**

**EMS**  
ENGINEERING & MANAGEMENT SERVICES, INC.  
549 SOUTH STREET, QUINCY, MA 01919  
TEL: (617) 890-0600 FAX: (617) 890-0606

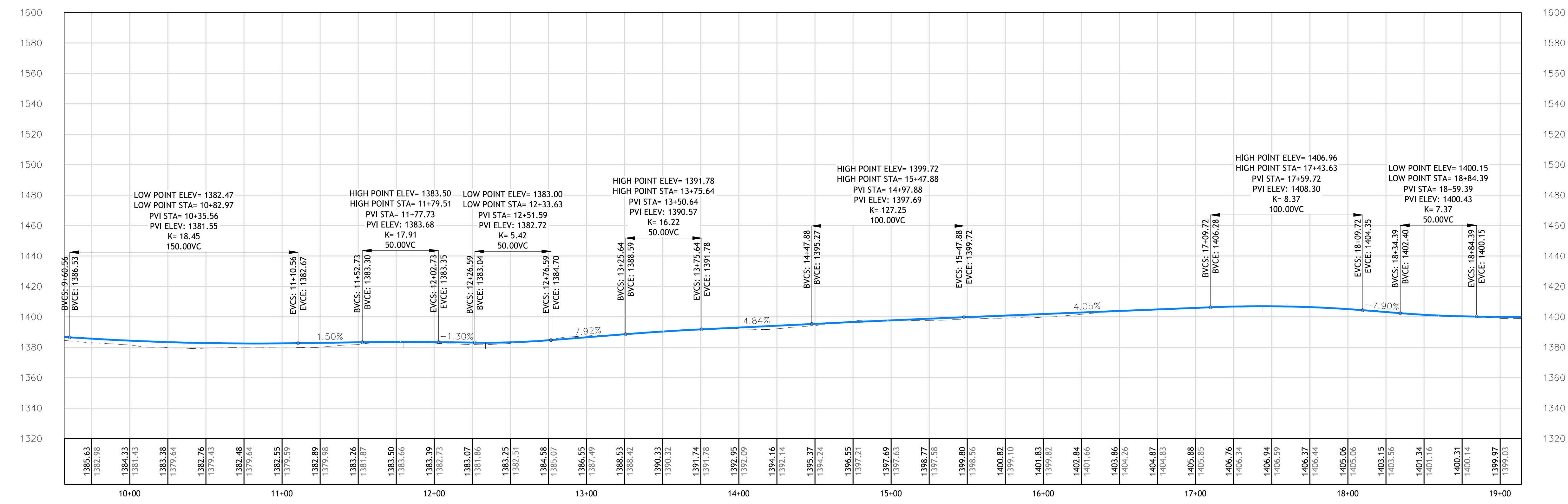


Drawing Title:

**RADAR TRANSMITTER PAD AND ACCESS ROAD**

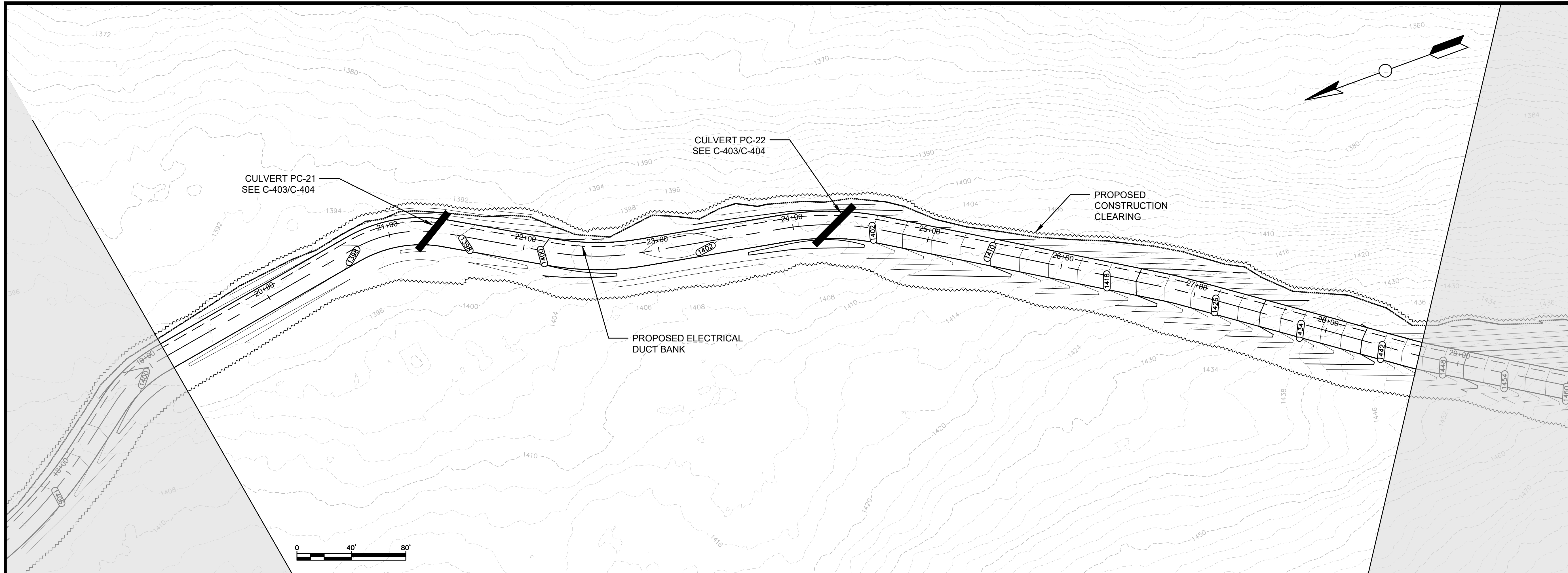
Date: 05/25/2021	Scale: AS SHOWN
Drawn By: CAD	Chk'd By: RSC
Project: WESTERN MAINE RENEWABLE ENERGY PROJECT	
Address: MOSCOW, ME	
Client: WESTERN MAINE RENEWABLES	
Sheet Number: 38 OF 62	

Proj No.: C-223



00\_RADAR-3  
9+57.00 TO 19+14.00

C:\Users\jgde\pau\My ShoreSync\Projects\Wind\Moscow\PROJECT SET\RADAR TOWERS.dwg




**GENERAL NOTES:**

1. SCALES NOTED ARE APPLICABLE TO FULL SIZE (24"x36") DRAWINGS ONLY. SCALE REDUCED DRAWINGS ACCORDINGLY.
2. NORTH AS SHOWN HEREON IS REFERENCED TO GRID NORTH, NAD83 MAINE STATE PLANES, WEST ZONE, US FOOT.
3. ELEVATIONS AS SHOWN HEREON ARE REFERENCED TO NAD 83.
4. EXISTING TOPOGRAPHIC AND PLANIMETRIC SURVEY INFORMATION AS SHOWN HEREON IS THE RESULT OF AERIAL TOPOGRAPHIC MAPPING COMPLETED BY PHOTOGRAMMETRIC TECHNOLOGY, INC. DEVELOPED FROM AERIAL PHOTOGRAPHY COMPLETED BY PHOTOGRAMMETRIC TECHNOLOGY, INC.
5. ENVIRONMENTAL RESOURCE MAPPING (WETLANDS, STREAMS, VERNAL POOLS, ETC.) AS SHOWN HEREON BY TETRA TECH.
6. INVERTS SHOWN ON PROPOSED CULVERTS MAY BE ADJUSTED BASED ON FIELD CONDITIONS.

No.	Revision/Issue	Date

**PATRIOT RENEWABLES**

**EMS**  
ENGINEERING & MANAGEMENT SERVICES, INC.  
549 SOUTH STREET, QUINCY, MA 01919  
TEL: (617) 890-0600 FAX: (617) 890-0606

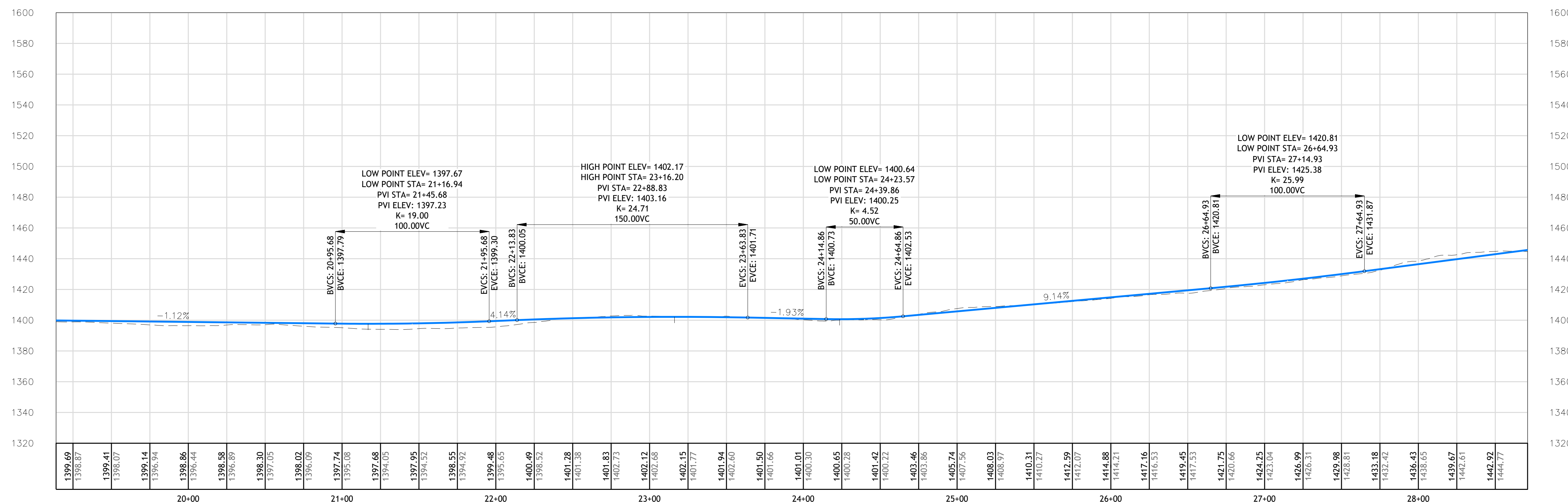


Drawing Title:

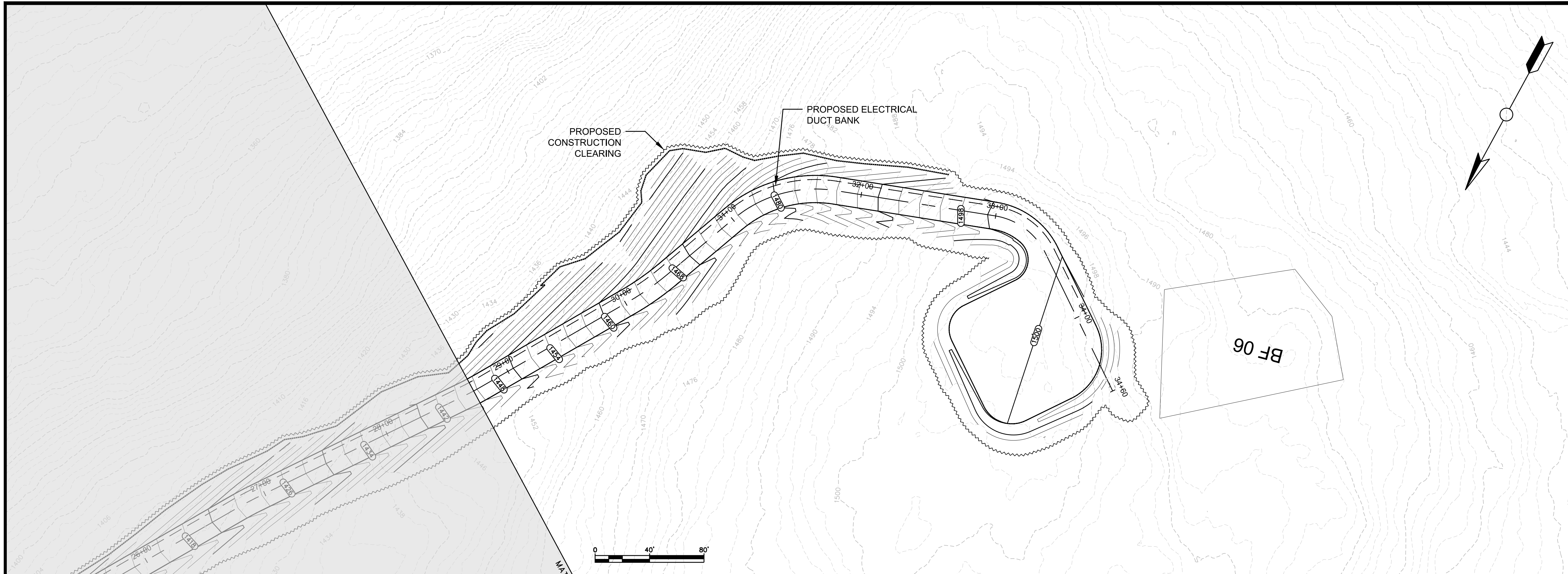
**RADAR TRANSMITTER PAD AND ACCESS ROAD**

Date: 05/25/2021	Scale: AS SHOWN
Drawn By: CAD	Chk'd By: RSC
Project: WESTERN MAINE RENEWABLE ENERGY PROJECT	
Address: MOSCOW, ME	
Client: WESTERN MAINE RENEWABLES	
Sheet Number: 39 OF 62	

Proj No.: **C-224**



00\_RADAR-3  
19+14.00 TO 28+71.00




- GENERAL NOTES:**
1. SCALES NOTED ARE APPLICABLE TO FULL SIZE (24"x36") DRAWINGS ONLY. SCALE REDUCED DRAWINGS ACCORDINGLY.
  2. NORTH AS SHOWN HEREON IS REFERENCED TO GRID NORTH, NAD83 MAINE STATE PLANES, WEST ZONE, US FOOT.
  3. ELEVATIONS AS SHOWN HEREON ARE REFERENCED TO NAD 83.
  4. EXISTING TOPOGRAPHIC AND PLANIMETRIC SURVEY INFORMATION AS SHOWN HEREON IS THE RESULT OF AERIAL TOPOGRAPHIC MAPPING COMPLETED BY PHOTOGRAMMETRIC TECHNOLOGY, INC. DEVELOPED FROM AERIAL PHOTOGRAPHY COMPLETED BY PHOTOGRAMMETRIC TECHNOLOGY, INC.
  5. ENVIRONMENTAL RESOURCE MAPPING (WETLANDS, STREAMS, VERNAL POOLS, ETC.) AS SHOWN HEREON BY TETRA TECH.
  6. INVERTS SHOWN ON PROPOSED CULVERTS MAY BE ADJUSTED BASED ON FIELD CONDITIONS.

No.	Revision/Issue	Date

**PATRIOT RENEWABLES**

**EMS**  
ENGINEERING & MANAGEMENT SERVICES, INC.  
549 SOUTH STREET, QUINCY, MA 02169  
TEL: (617) 890-0600 FAX: (617) 890-0606



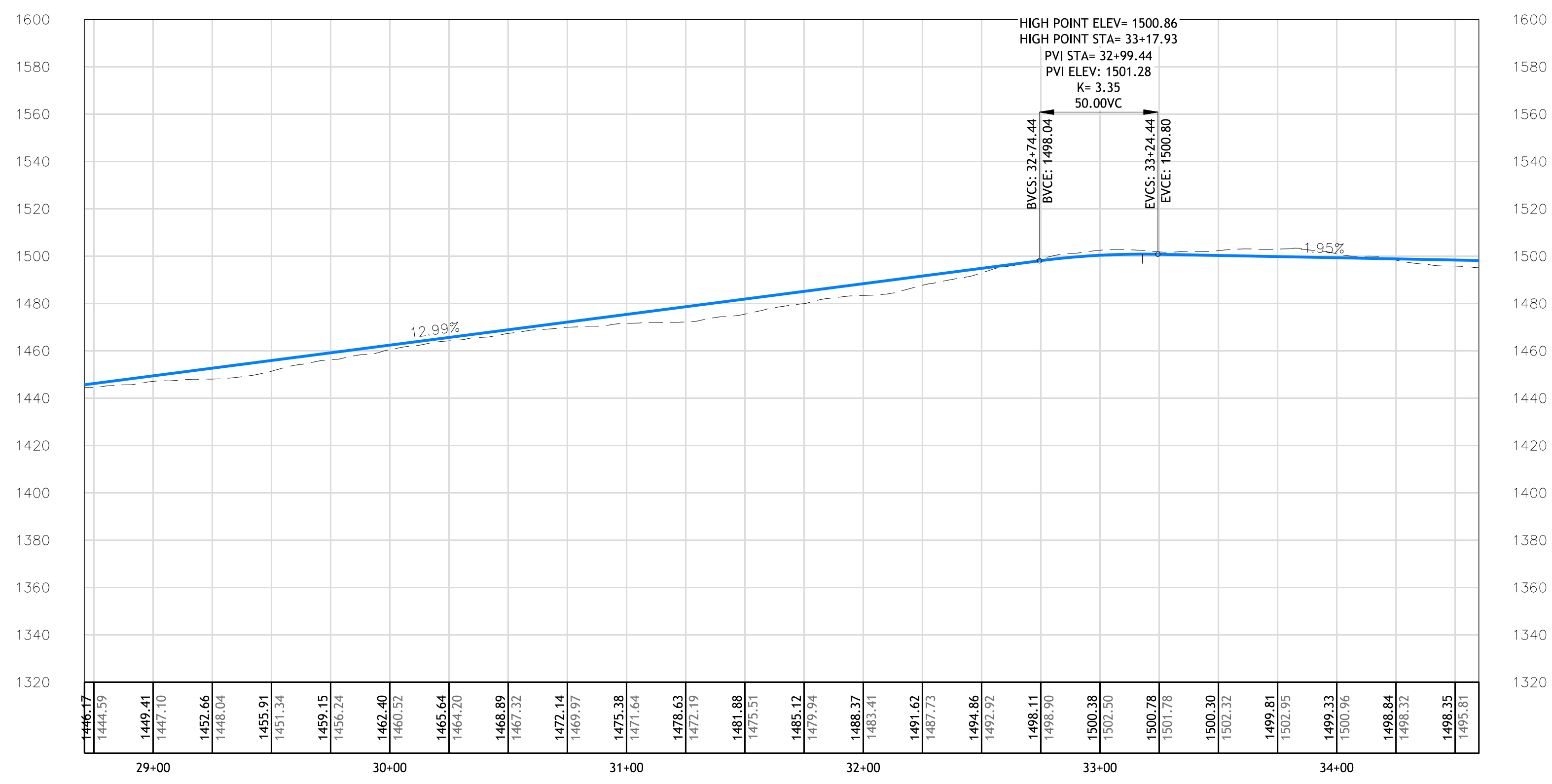
Drawing Title:

**RADAR TRANSMITTER PAD AND ACCESS ROAD**

Date:	05/25/2021	Scale:	AS SHOWN
Drawn By:	CAD	Chk'd By:	RSC
Project:	WESTERN MAINE RENEWABLE ENERGY PROJECT		
Address:	MOSCOW, ME		
Client:	WESTERN MAINE RENEWABLES		
Sheet Number:	40 OF 62		

Draw No.:

**C-225**



00\_RADAR-3  
28+71.00 TO 34+60.04