

LEGEND:
 - - - - - PROPERTY LINE
 - - - - - WATERSHED BOUNDARY LINE
 → FLOW DIRECTION

400 South Main Street
 Lewiston, ME 04240
 P: 207-756-6200
 F: 207-756-6208

100 State Hwy 102
 440 Main Street
 Bangor, ME 04401
 P: 207-756-6200
 F: 207-756-6208

1000 Main Street
 Bangor, ME 04401
 P: 207-756-6200
 F: 207-756-6208

1000 Main Street
 Bangor, ME 04401
 P: 207-756-6200
 F: 207-756-6208



PROJECT TITLE: SILVER MAPLE WIND ENERGY PROJECT
 CLIFTON, MAINE
 SHEET TITLE: STORMWATER MANAGEMENT PLAN
 PRE-DEVELOPMENT

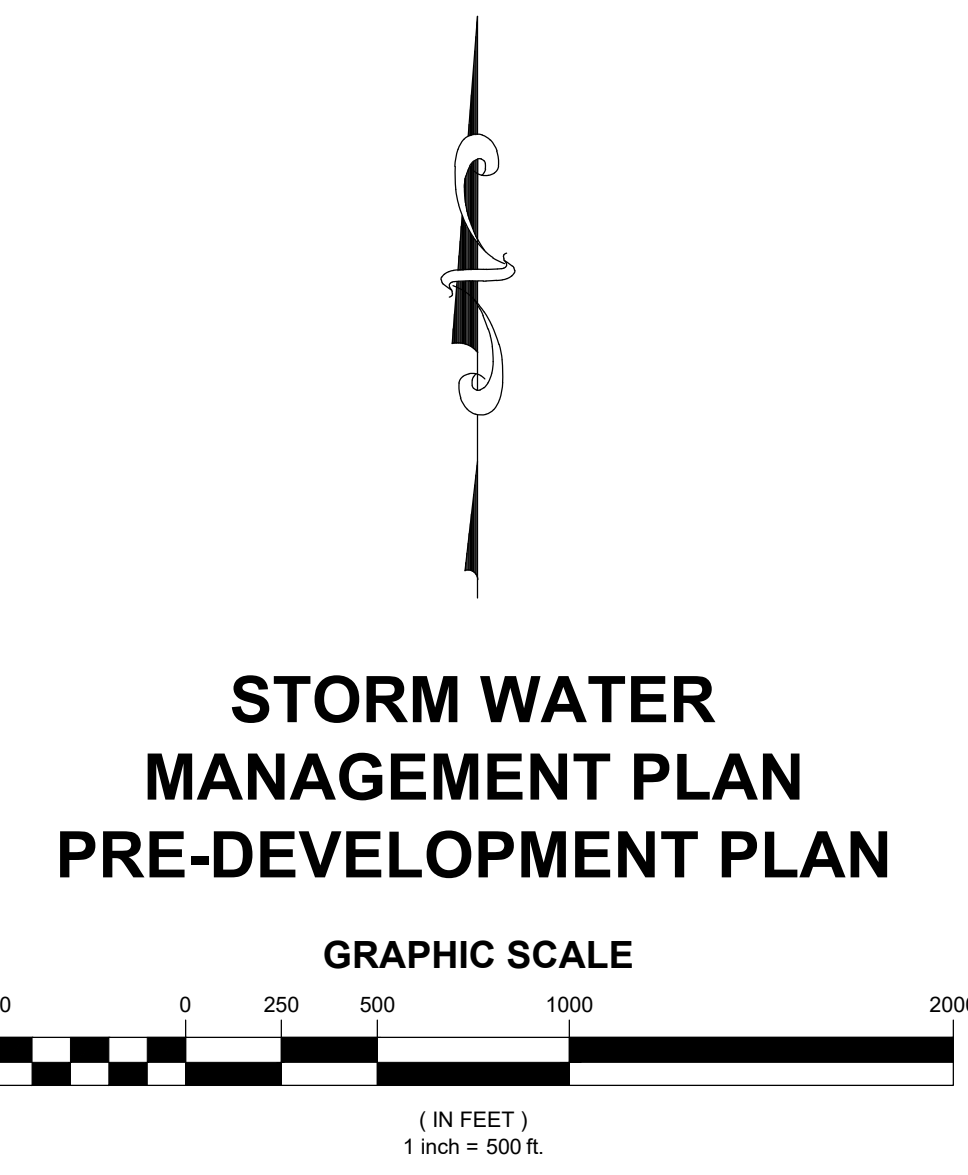
NO.	REV.	DATE	DESCRIPTION	DRAWN BY	CHECKED BY

FOR PERMITTING ONLY

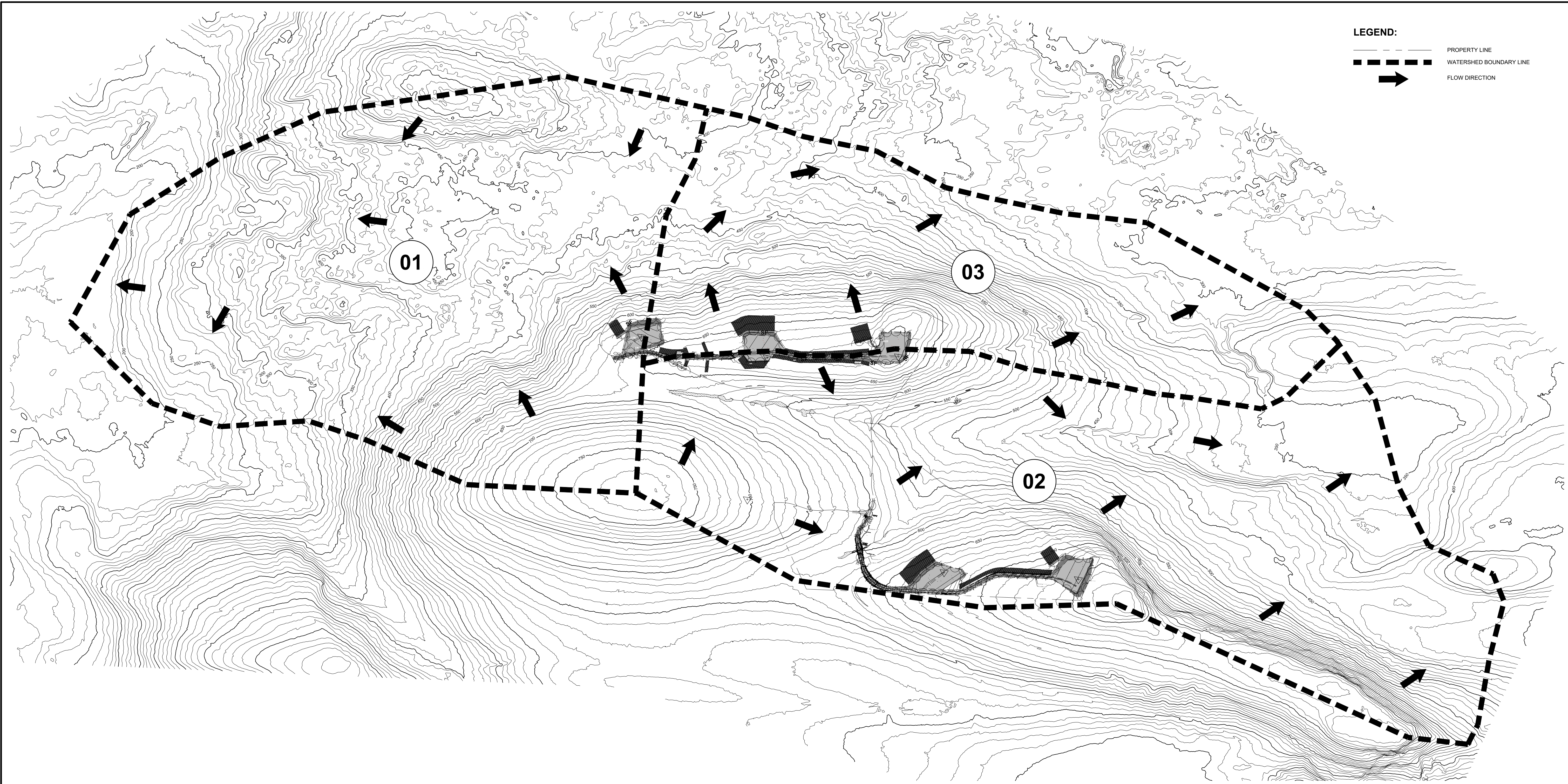


SCALE	1"=500'
DATE	2019-07-10
DRAWN BY	BLQ
CHECKED BY	TRB
DESIGNED BY	LF
APPROVED BY	TRB
XREF NUMBER	11657.006
DRAWING NUMBER	C701

- NOTES**
1. PLAN ORIENTED TO MAINE STATE PLANE COORDINATE SYSTEM, NAD83, EAST ZONE, U.S. SURVEY FOOT AND THE NORTH AMERICAN VERTICAL DATUM OF 1988 (NAVD88).
 2. CONTOUR INTERVAL: 10 FOOT.
 3. TOPOGRAPHY SHOWN IS A COMPILATION OF LIDAR DATA PROVIDED BY THE STATE OF MAINE OFFICE OF GIS AND A FIELD SURVEY COMPLETED BY CES, INC. ON APRIL 1, 2019, APRIL 2, 2019, APRIL 18, 2019, AND APRIL 23, 2019.
 4. EXISTING CONDITIONS BASED ON SURVEY COMPLETED BY CES, INC. ON DATES NOTED ABOVE.



P:\11657-006_DEV\11657-006_DEV\SILVER MAPLE WIND ENERGY PROJECT\DRAWINGS\CAD\DRAWINGS\CAD\11657-006-001-001.dwg, 07/10/2019 10:52 AM



LEGEND:
 - - - - - PROPERTY LINE
 - - - - - WATERSHED BOUNDARY LINE
 → FLOW DIRECTION

CES INC
 Engineers • Environmental Scientists • Surveyors

Portland Office: 100 South Main Street, Portland, ME 04101, P: 207-756-6288, F: 207-756-6289
 Bangor Office: 100 State Hwy 102, Bangor, ME 04401, P: 207-756-6209, F: 207-756-6210
 Waterville Office: 100 South Main Street, Waterville, ME 05691, P: 207-756-6288, F: 207-756-6289
 Buxton Office: 100 State Hwy 102, Buxton, ME 04418, P: 207-756-6209, F: 207-756-6210
 Brewer Office: 100 State Hwy 102, Brewer, ME 04412, P: 207-756-6209, F: 207-756-6210
 Bangor Office: 100 State Hwy 102, Bangor, ME 04401, P: 207-756-6209, F: 207-756-6210
 Waterville Office: 100 South Main Street, Waterville, ME 05691, P: 207-756-6288, F: 207-756-6289
 Buxton Office: 100 State Hwy 102, Buxton, ME 04418, P: 207-756-6209, F: 207-756-6210
 Brewer Office: 100 State Hwy 102, Brewer, ME 04412, P: 207-756-6209, F: 207-756-6210

PROJECT TITLE: SWEB DEVELOPMENT USA, LLC
 CLIFTON, MAINE

SHEET TITLE: STORM WATER MANAGEMENT PLAN
 POST-DEVELOPMENT

NO.	REV.	DATE	DESCRIPTION	DRAWN BY	CHECKED BY

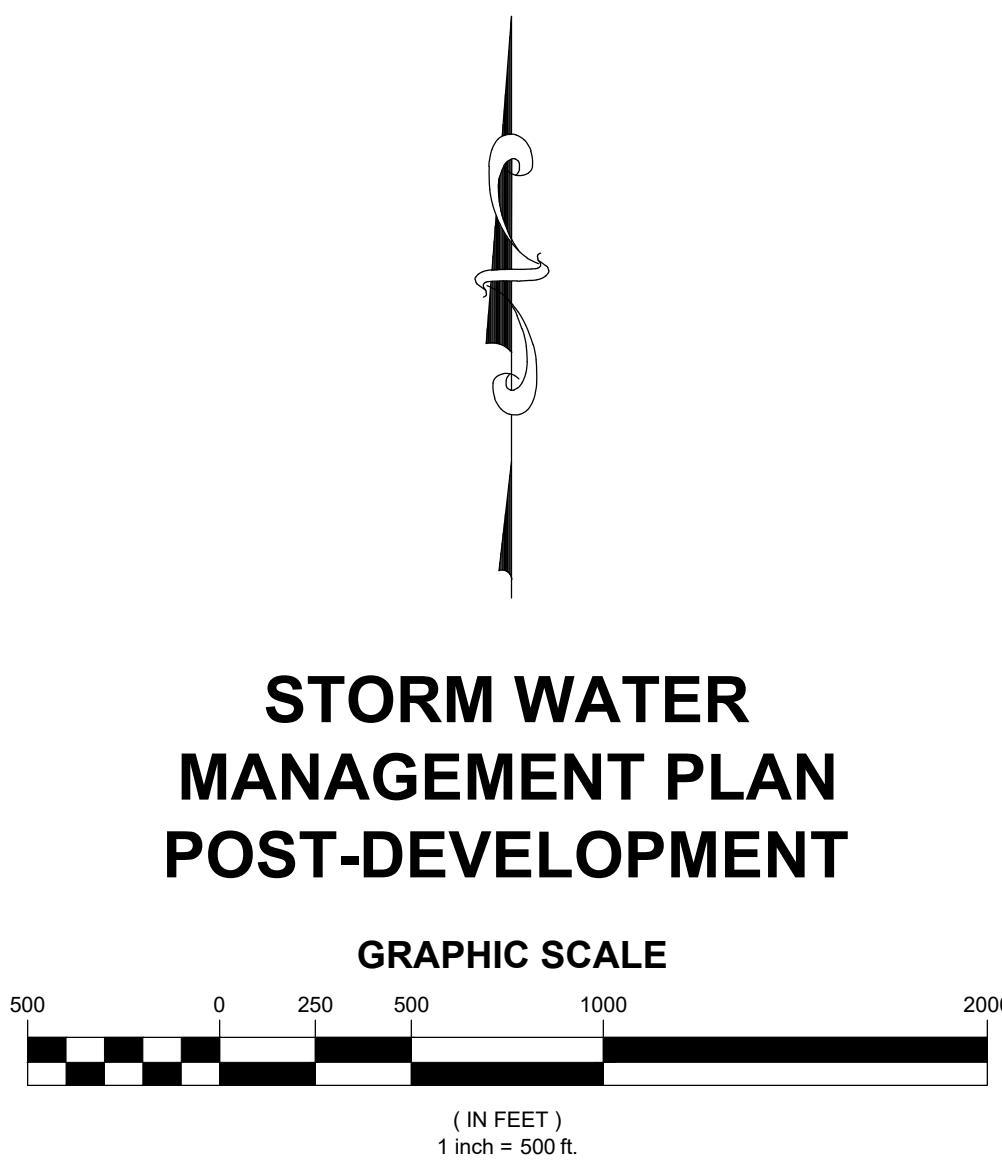
FOR PERMITTING ONLY



SCALE: 1"=500'
 DATE: 2019-07-15
 DRAWN BY: B.L.G. CHECKED BY: TRB
 DESIGNED BY: LF APPROVED BY: TRB
 JOB NUMBER: 11657.006
 DRAWING NUMBER:

C702

- NOTES**
1. PLAN ORIENTED TO MAINE STATE PLANE COORDINATE SYSTEM, NAD83, EAST ZONE, U.S. SURVEY FOOT AND THE NORTH AMERICAN VERTICAL DATUM OF 1988 (NAVD88).
 2. CONTOUR INTERVAL: 10 FOOT.
 3. TOPOGRAPHY SHOWN IS A COMPILATION OF LIDAR DATA PROVIDED BY THE STATE OF MAINE OFFICE OF GIS AND A FIELD SURVEY COMPLETED BY CES, INC. ON APRIL 1, 2019, APRIL 2, 2019, APRIL 18, 2019, AND APRIL 23, 2019.
 4. EXISTING CONDITIONS BASED ON SURVEY COMPLETED BY CES, INC. ON DATES NOTED ABOVE.



P:\11657_SWEB_DEVELOPMENT\006-SILVER MALE CIVIL DESIGN & PERMITTING\11657_SWEB_USA\11657_SWEB_USA.dwg, 02/27/2019 8:47 AM