

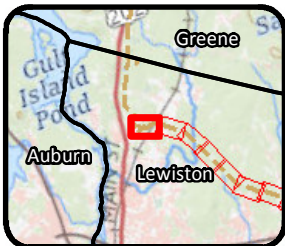
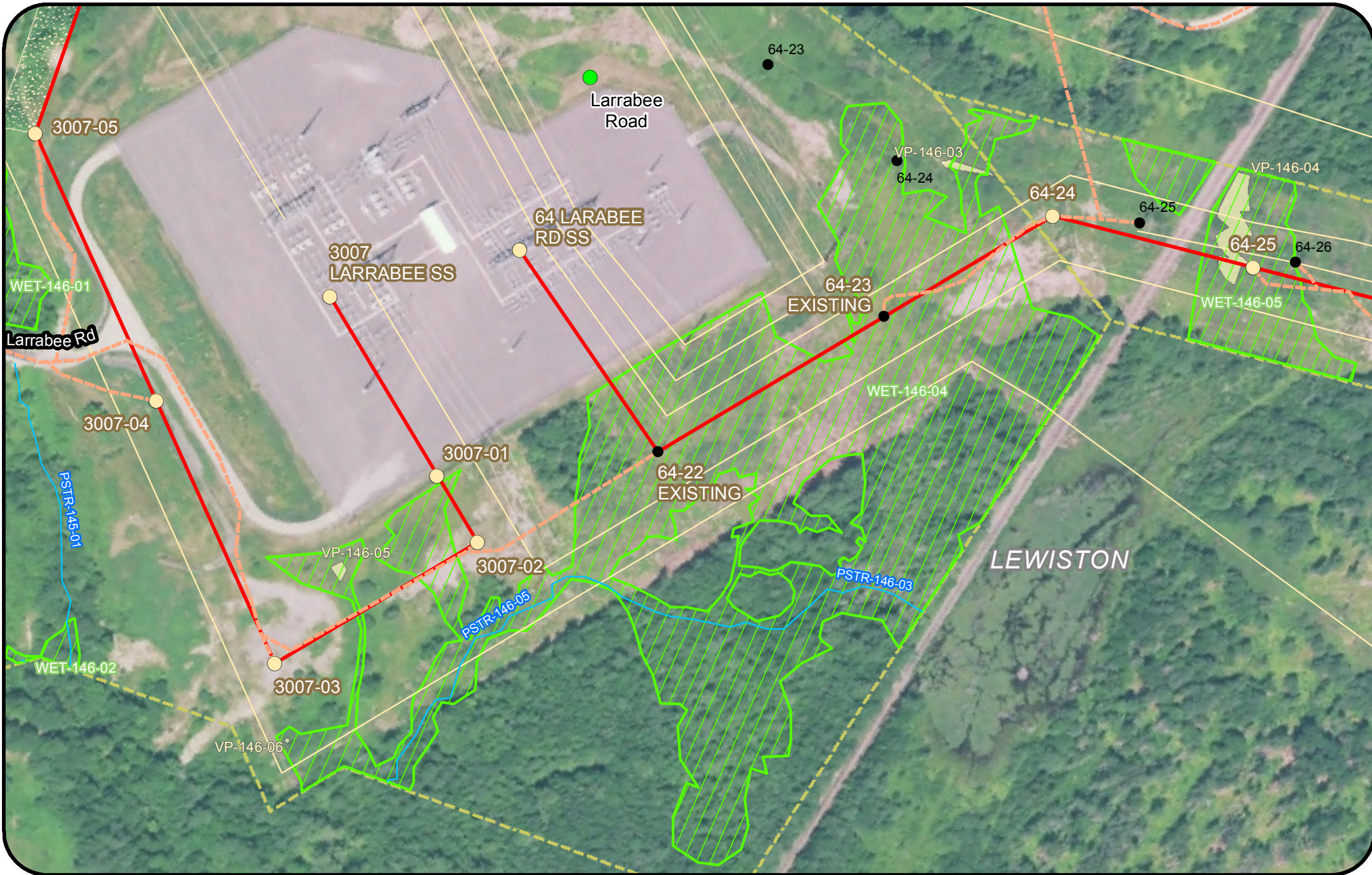
Legend

- Project Centerline
- Map Pages
- Substation

4,900
Feet

New England Clean Energy Connect
 Natural Resource Maps
 Segment 4
 Overview





Legend			
Clearing Limits	Proposed Structure	Rare Plant (Point)	Tidal Waterfowl Wading Bird Habitat (TWWH)
CMP Ownership / Easement Extent	Existing Structure	SVP/ PSVP	Waterfowl Wading Habitat (IWWH)
Town Boundary	Existing Substation	USACE Vernal Pool	SVP and PSVP Buffer (250')
Project Centerline	Proposed Converter Station	T and E Species	Substation Limit of Disturbance
Existing Transmission Line	Stream	Bald Eagle Nest	Deer Wintering Area (DWA)
Proposed Access Road	Wetland	Rare Plant (Polygon)	

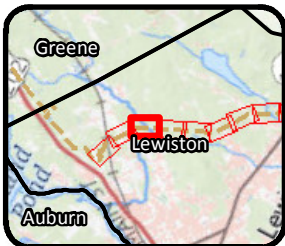
New England Clean Energy Connect
 Natural Resource Maps
 Segment 4
 250

CENTRAL MAINE POWER



- Legend**
- | | | | |
|---------------------------------|----------------------------|---------------------------|--|
| Clearing Limits | Proposed Structure | Rare Plant (Point) | Tidal Waterfowl Wading Bird Habitat (TWWH) |
| CMP Ownership / Easement Extent | Existing Structure | SVP/ PSVP | Waterfowl Wading Habitat (IWWH) |
| Town Boundary | Existing Substation | USACE Vernal Pool | SVP and PSVP Buffer (250') |
| Project Centerline | Proposed Converter Station | T and E Species | Substation Limit of Disturbance |
| Existing Transmission Line | Stream | Bald Eagle Nest | |
| Proposed Access Road | Wetland | Deer Wintering Area (DWA) | |
| | Rare Plant (Polygon) | | |

New England Clean Energy Connect
 Natural Resource Maps
 Segment 4
 250



Legend			
Clearing Limits	Proposed Structure	Rare Plant (Point)	Tidal Waterfowl Wading Bird Habitat (TWWH)
CMP Ownership / Easement Extent	Existing Structure	SVP/ PSVP	Waterfowl Wading Habitat (IWWH)
Town Boundary	Existing Substation	USACE Vernal Pool	SVP and PSVP Buffer (250')
Project Centerline	Proposed Converter Station	T and E Species	Substation Limit of Disturbance
Existing Transmission Line	Stream	Bald Eagle Nest	
Proposed Access Road	Wetland	Deer Wintering Area (DWA)	
	Rare Plant (Polygon)		

New England Clean Energy Connect
 Natural Resource Maps
 Segment 4
 250
 Feet

CENTRAL MAINE POWER



Legend			
Clearing Limits	Proposed Structure	Rare Plant (Point)	Tidal Waterfowl Wading Bird Habitat (TWWH)
CMP Ownership / Easement Extent	Existing Structure	SVP/ PSVP	Waterfowl Wading Habitat (IWWH)
Town Boundary	Existing Substation	USACE Vernal Pool	SVP and PSVP Buffer (250')
Project Centerline	Proposed Converter Station	T and E Species	Substation Limit of Disturbance
Existing Transmission Line	Stream	Bald Eagle Nest	
Proposed Access Road	Wetland	Deer Wintering Area (DWA)	
	Rare Plant (Polygon)		

**New England
Clean Energy
Connect**

Natural Resource Maps
Segment 4
250

**CENTRAL MAINE
POWER**

Old
Greene Rd

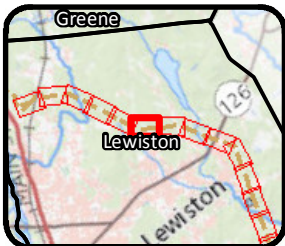
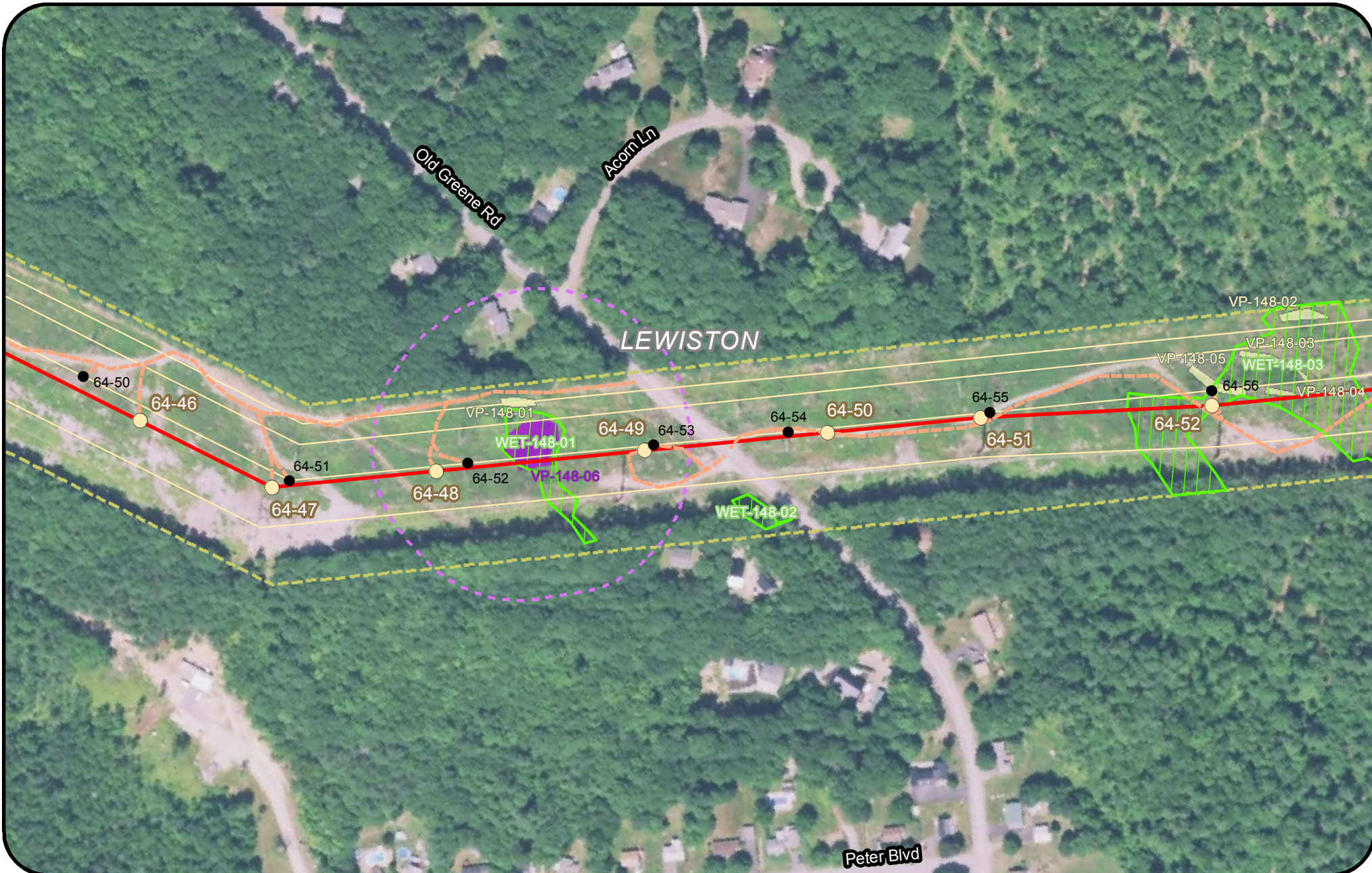


Legend			
	Clearing Limits		Proposed Structure
	CMP Ownership / Easement Extent		Existing Structure
	Town Boundary		Existing Substation
	Project Centerline		Proposed Converter Station
	Existing Transmission Line		Stream
	Proposed Access Road		Wetland
	Rare Plant (Point)		Rare Plant (Polygon)
	SVP/ PSVP		USACE Vernal Pool
	Tidal Waterfowl Wading Bird Habitat (TWWH)		T and E Species
	Waterfowl Wading Habitat (IWWH)		Bald Eagle Nest
	SVP and PSVP Buffer (250')		Deer Wintering Area (DWA)
	Substation Limit of Disturbance		

**New England
Clean Energy
Connect**

Natural Resource Maps
Segment 4
250





Legend			
Clearing Limits	Proposed Structure	Rare Plant (Point)	Tidal Waterfowl Wading Bird Habitat (TWWH)
CMP Ownership / Easement Extent	Existing Structure	SVP/ PSVP	Waterfowl Wading Habitat (IWWH)
Town Boundary	Existing Substation	USACE Vernal Pool	SVP and PSVP Buffer (250')
Project Centerline	Proposed Converter Station	T and E Species	Substation Limit of Disturbance
Existing Transmission Line	Stream	Bald Eagle Nest	Deer Wintering Area (DWA)
Proposed Access Road	Wetland	Rare Plant (Polygon)	

**New England
Clean Energy
Connect**

Natural Resource Maps
Segment 4
250

250 Feet

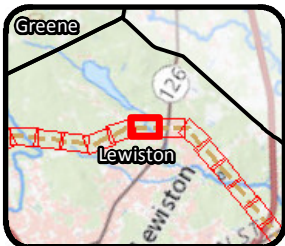
**CENTRAL MAINE
POWER**



Legend			
Clearing Limits	Proposed Structure	Rare Plant (Point)	Tidal Waterfowl Wading Bird Habitat (TWWH)
CMP Ownership / Easement Extent	Existing Structure	SVP/ PSVP	Waterfowl Wading Habitat (IWWH)
Town Boundary	Existing Substation	USACE Vernal Pool	SVP and PSVP Buffer (250')
Project Centerline	Proposed Converter Station	T and E Species	Substation Limit of Disturbance
Existing Transmission Line	Stream	Bald Eagle Nest	Deer Wintering Area (DWA)
Proposed Access Road	Wetland	Rare Plant (Polygon)	

New England Clean Energy Connect
 Natural Resource Maps
 Segment 4
 250
 Feet

CENTRAL MAINE POWER



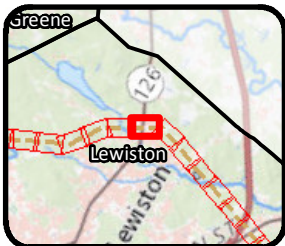
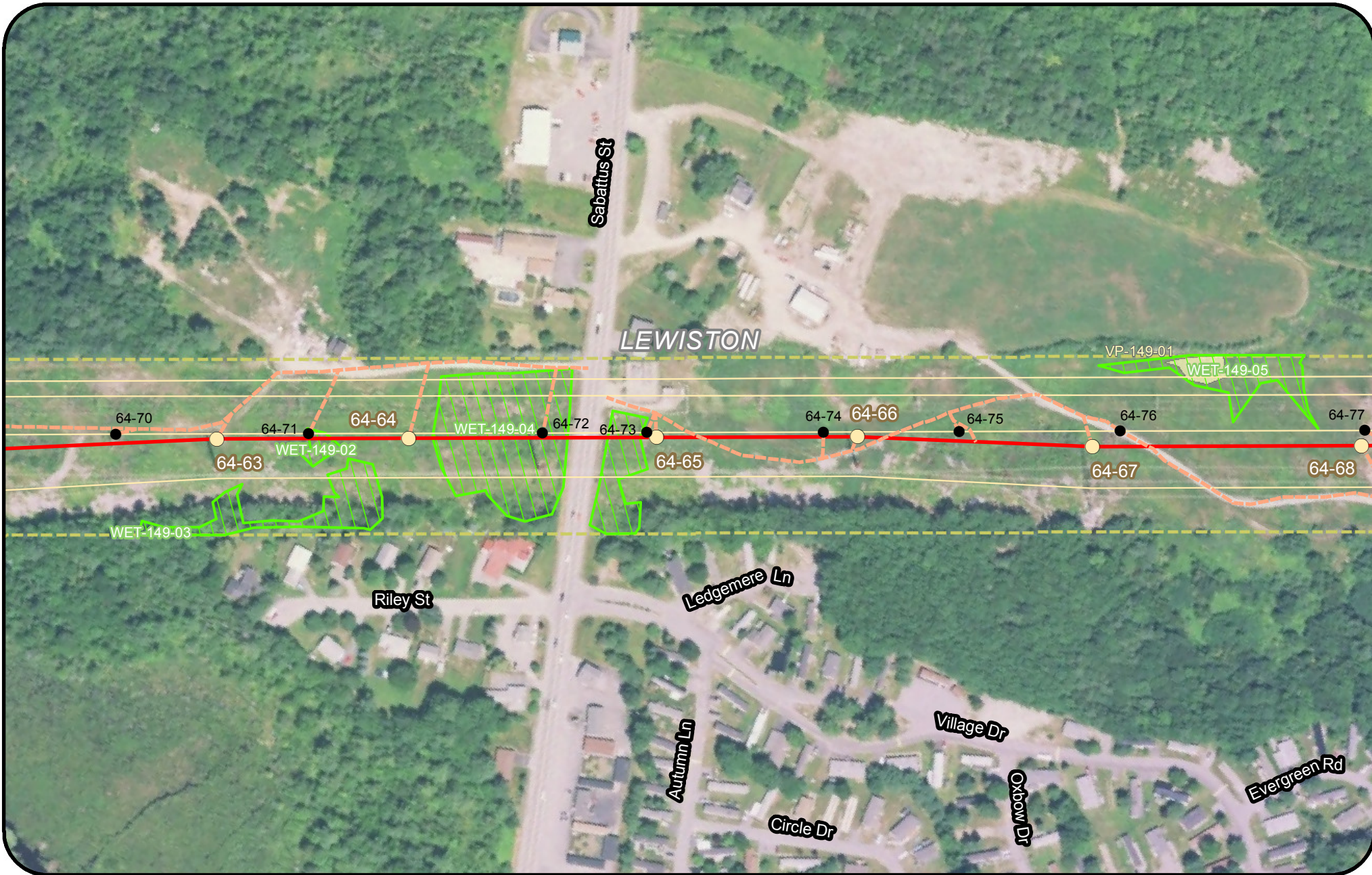
Legend			
Clearing Limits	Proposed Structure	Rare Plant (Point)	Tidal Waterfowl Wading Bird Habitat (TWWH)
CMP Ownership / Easement Extent	Existing Structure	SVP/ PSVP	Waterfowl Wading Habitat (IWWH)
Town Boundary	Existing Substation	USACE Vernal Pool	SVP and PSVP Buffer (250')
Project Centerline	Proposed Converter Station	T and E Species	Substation Limit of Disturbance
Existing Transmission Line	Stream	Bald Eagle Nest	Deer Wintering Area (DWA)
Proposed Access Road	Wetland	Rare Plant (Polygon)	

**New England
Clean Energy
Connect**

Natural Resource Maps
Segment 4
250

250 Feet

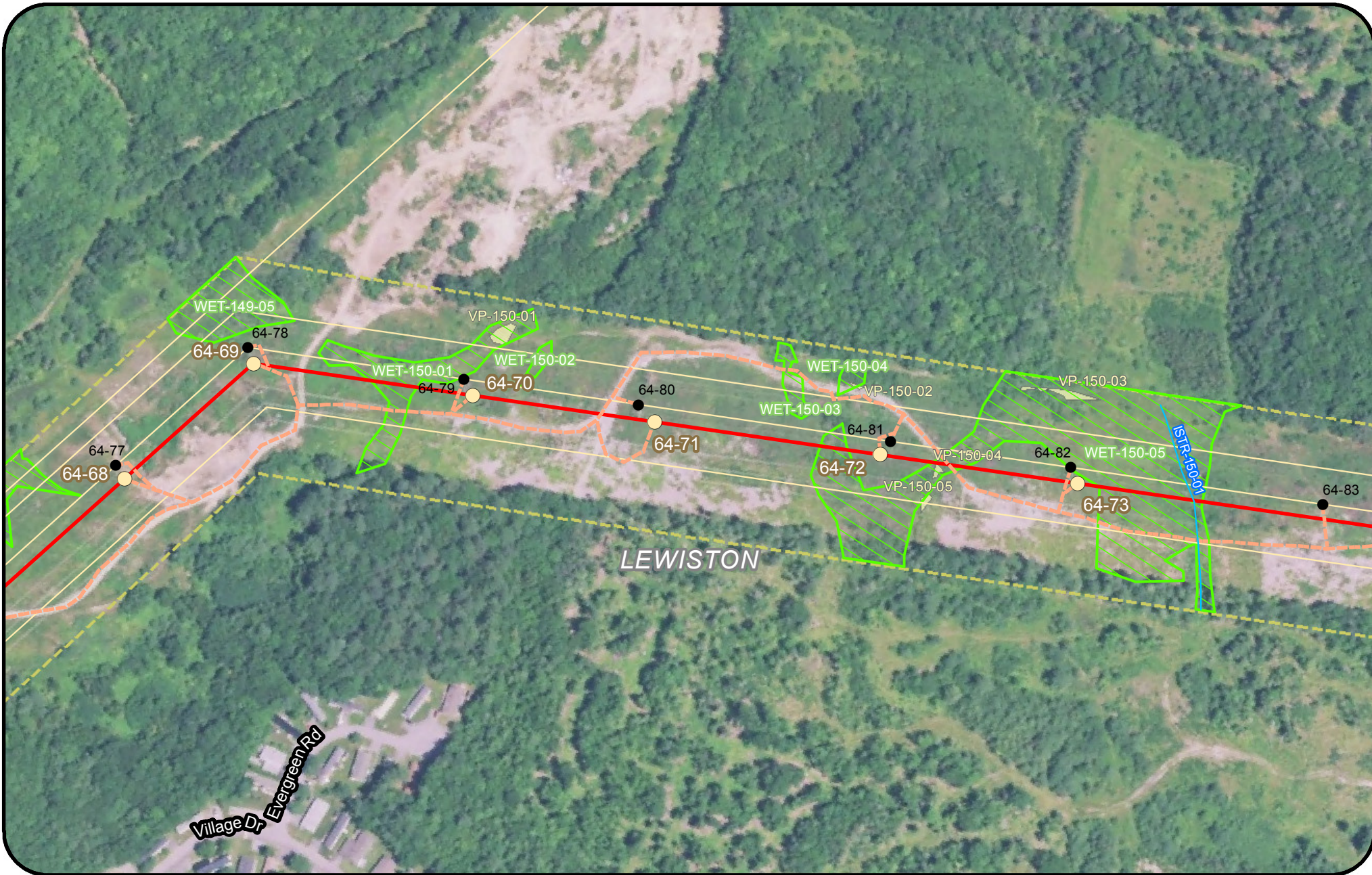
CENTRAL MAINE
POWER



Legend			
Clearing Limits	Proposed Structure	Rare Plant (Point)	Tidal Waterfowl Wading Bird Habitat (TWWH)
CMP Ownership / Easement Extent	Existing Structure	SVP/ PSVP	Waterfowl Wading Habitat (IWWH)
Town Boundary	Existing Substation	USACE Vernal Pool	SVP and PSVP Buffer (250')
Project Centerline	Proposed Converter Station	T and E Species	Substation Limit of Disturbance
Existing Transmission Line	Stream	Bald Eagle Nest	Deer Wintering Area (DWA)
Proposed Access Road	Wetland	Rare Plant (Polygon)	

New England Clean Energy Connect
 Natural Resource Maps
 Segment 4
 250
 Feet

CENTRAL MAINE POWER



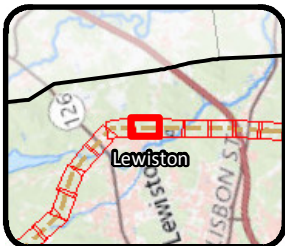
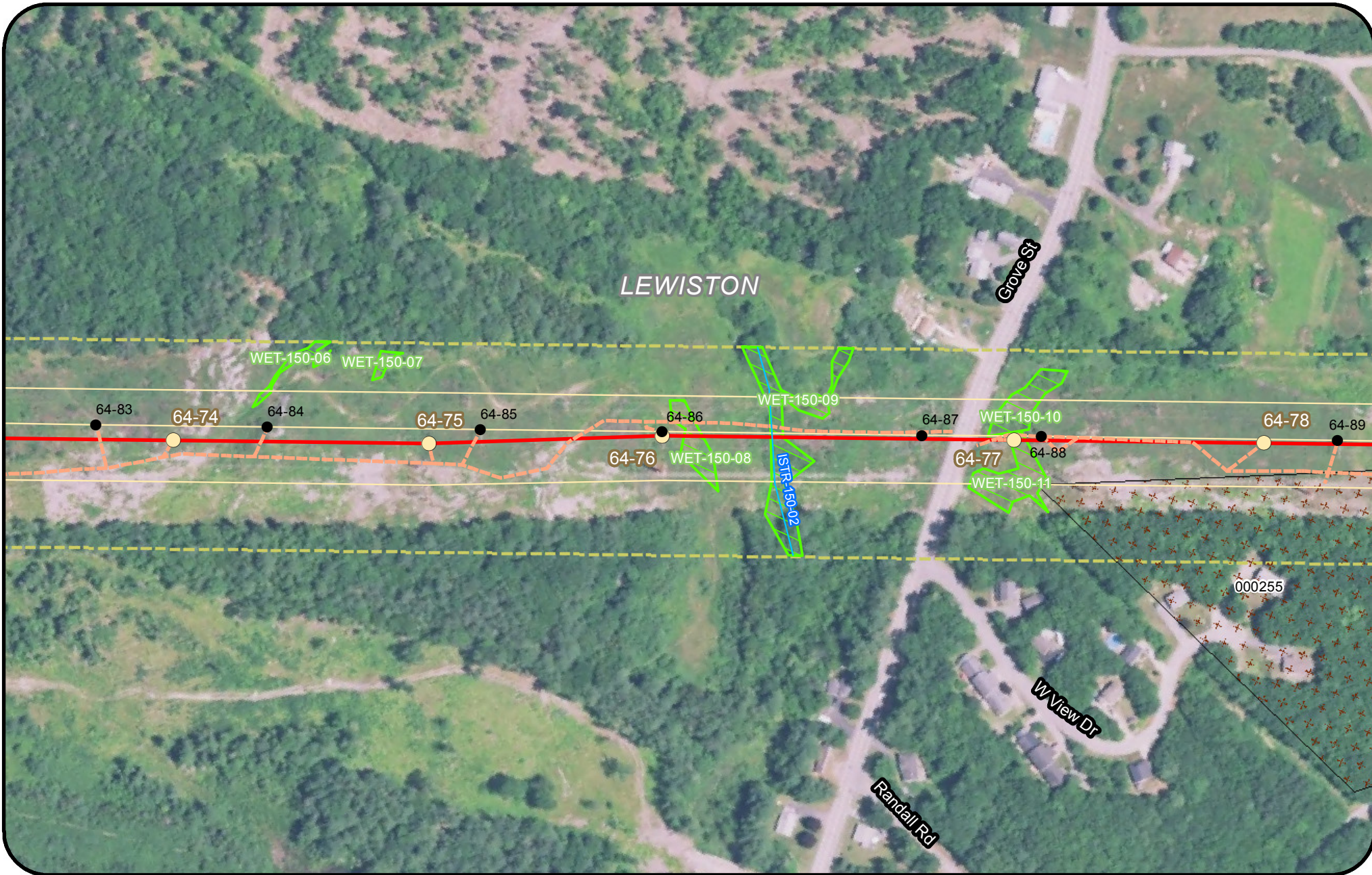
Legend			
Clearing Limits	Proposed Structure	Rare Plant (Point)	Tidal Waterfowl Wading Bird Habitat (TWWH)
CMP Ownership / Easement Extent	Existing Structure	SVP/ PSVP	Waterfowl Wading Habitat (IWWH)
Town Boundary	Existing Substation	USACE Vernal Pool	SVP and PSVP Buffer (250')
Project Centerline	Proposed Converter Station	T and E Species	Substation Limit of Disturbance
Existing Transmission Line	Stream	Bald Eagle Nest	
Proposed Access Road	Wetland	Deer Wintering Area (DWA)	
	Rare Plant (Polygon)		

**New England
Clean Energy
Connect**

Natural Resource Maps
Segment 4
250

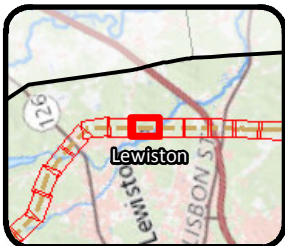
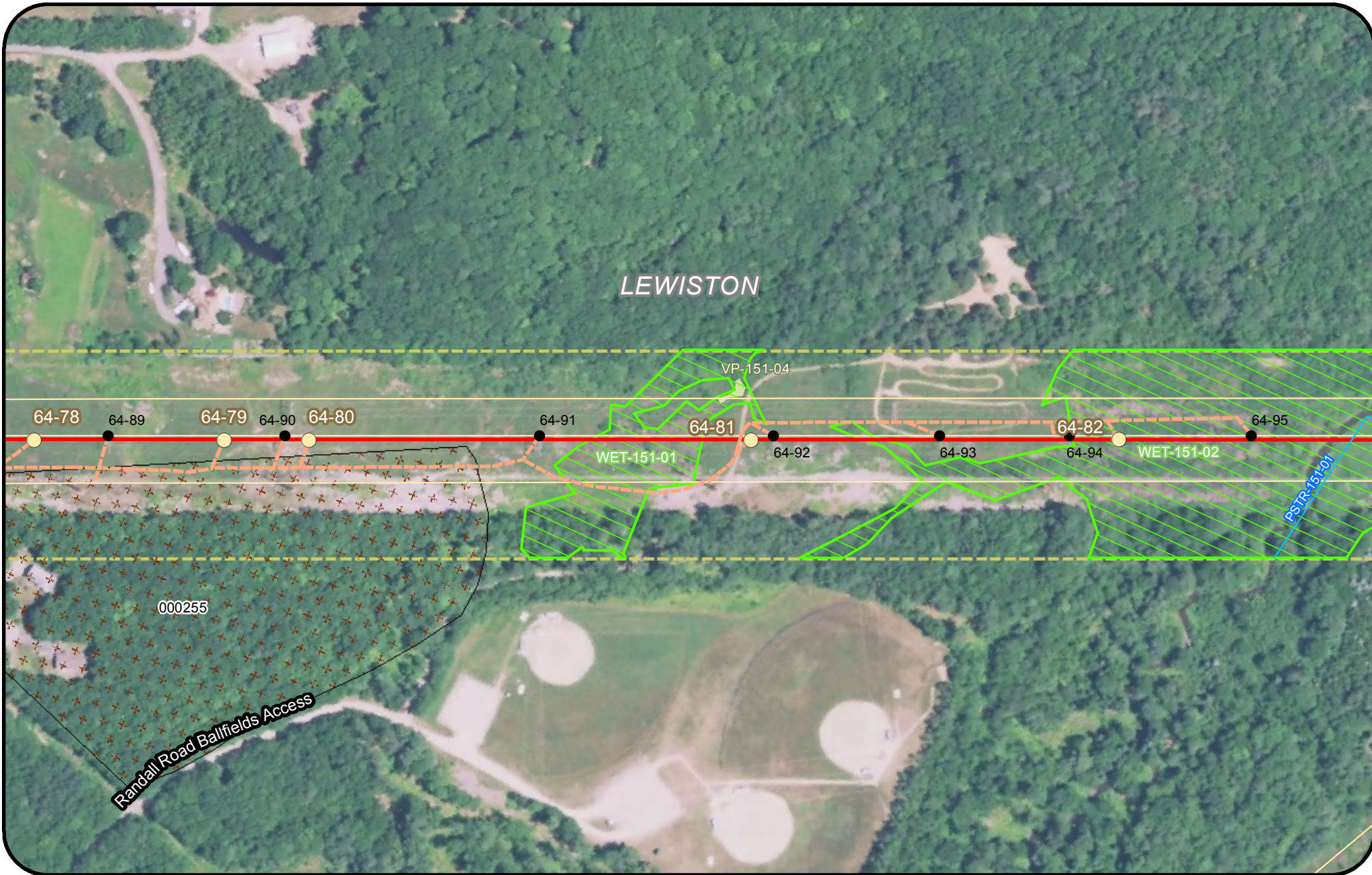
250 Feet

**CENTRAL MAINE
POWER**



Legend				

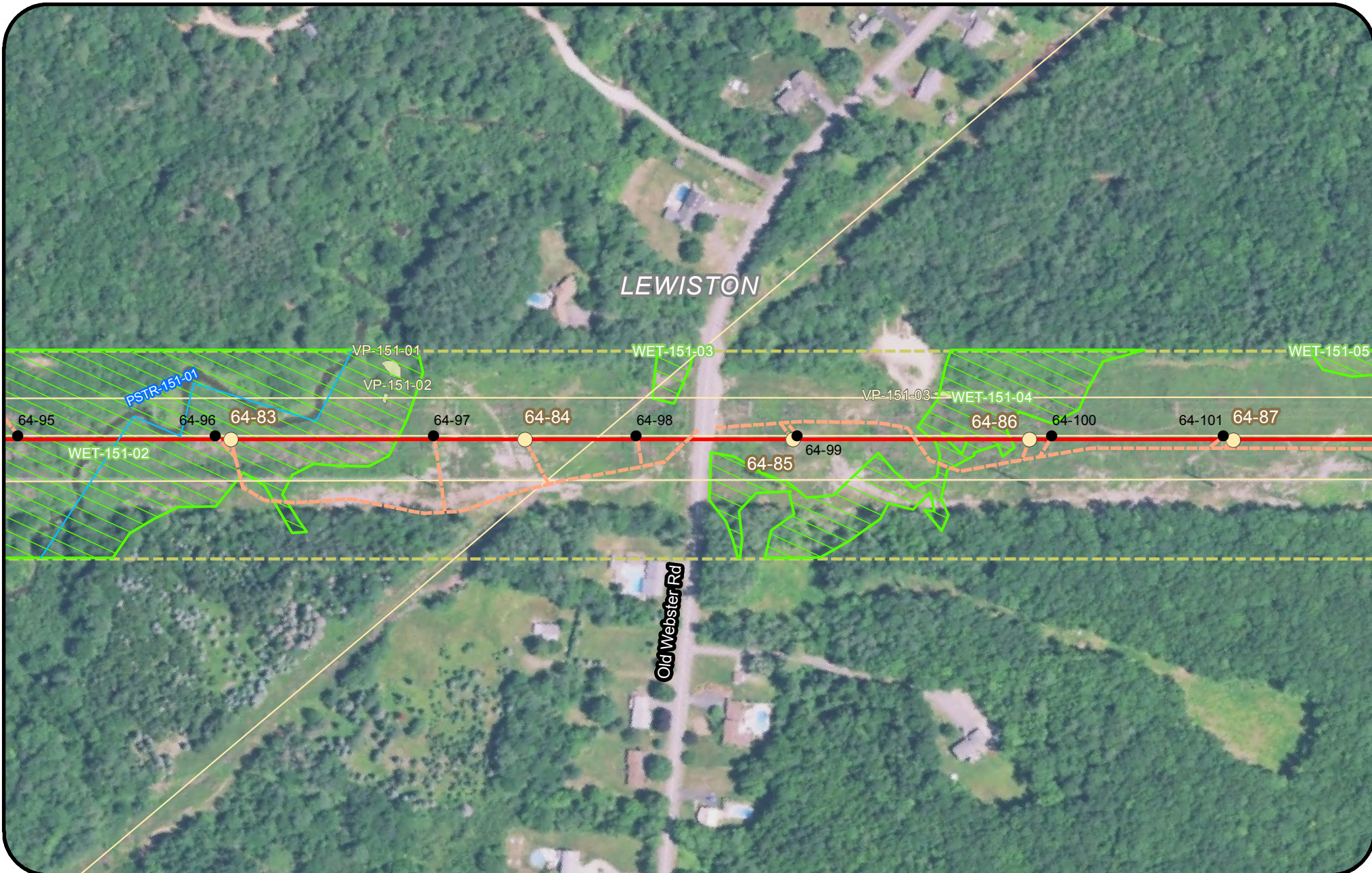
New England Clean Energy Connect
 Natural Resource Maps
 Segment 4
 250
 Feet



Legend			
Clearing Limits	Proposed Structure	Rare Plant (Point)	Tidal Waterfowl Wading Bird Habitat (TWWH)
CMP Ownership / Easement Extent	Existing Structure	SVP/ PSVP	Waterfowl Wading Habitat (IWWH)
Town Boundary	Existing Substation	USACE Vernal Pool	SVP and PSVP Buffer (250')
Project Centerline	Proposed Converter Station	T and E Species	Substation Limit of Disturbance
Existing Transmission Line	Stream	Bald Eagle Nest	
Proposed Access Road	Wetland	Deer Wintering Area (DWA)	
	Rare Plant (Polygon)		

New England Clean Energy Connect
 Natural Resource Maps
 Segment 4
 250
 Feet

CENTRAL MAINE POWER



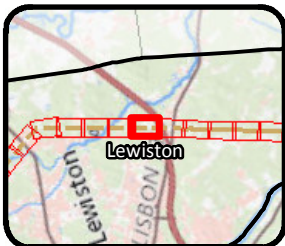
Legend			
Clearing Limits	Proposed Structure	Rare Plant (Point)	Tidal Waterfowl Wading Bird Habitat (TWWH)
CMP Ownership / Easement Extent	Existing Structure	SVP/ PSVP	Waterfowl Wading Habitat (IWWH)
Town Boundary	Existing Substation	USACE Vernal Pool	SVP and PSVP Buffer (250')
Project Centerline	Proposed Converter Station	T and E Species	Substation Limit of Disturbance
Existing Transmission Line	Stream	Bald Eagle Nest	
Proposed Access Road	Wetland	Deer Wintering Area (DWA)	
	Rare Plant (Polygon)		

New England Clean Energy Connect
 Natural Resource Maps
 Segment 4
 250
 Feet

CENTRAL MAINE POWER

Interstate 95
Interstate 95

LEWISTON



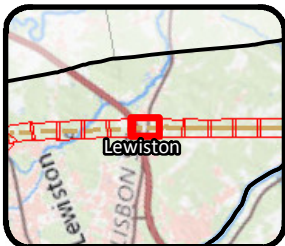
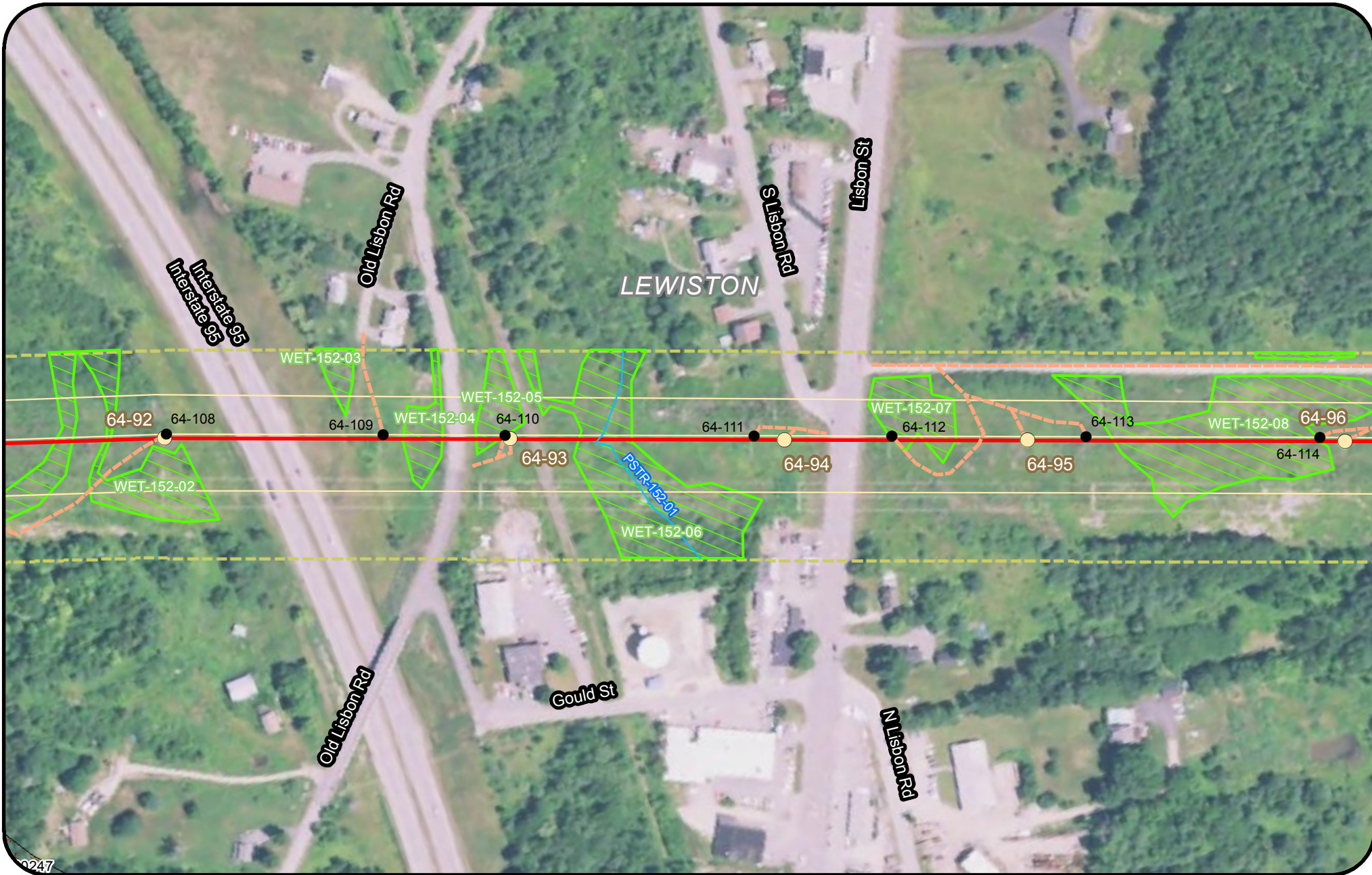
Legend			
Clearing Limits	Proposed Structure	Rare Plant (Point)	Tidal Waterfowl Wading Bird Habitat (TWWH)
CMP Ownership / Easement Extent	Existing Structure	SVP/ PSVP	Waterfowl Wading Habitat (IWWH)
Town Boundary	Existing Substation	USACE Vernal Pool	SVP and PSVP Buffer (250')
Project Centerline	Proposed Converter Station	T and E Species	Substation Limit of Disturbance
Existing Transmission Line	Stream	Bald Eagle Nest	
Proposed Access Road	Wetland	Deer Wintering Area (DWA)	
	Rare Plant (Polygon)		

**New England
Clean Energy
Connect**

Natural Resource Maps
Segment 4
250

Feet

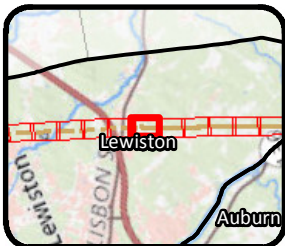
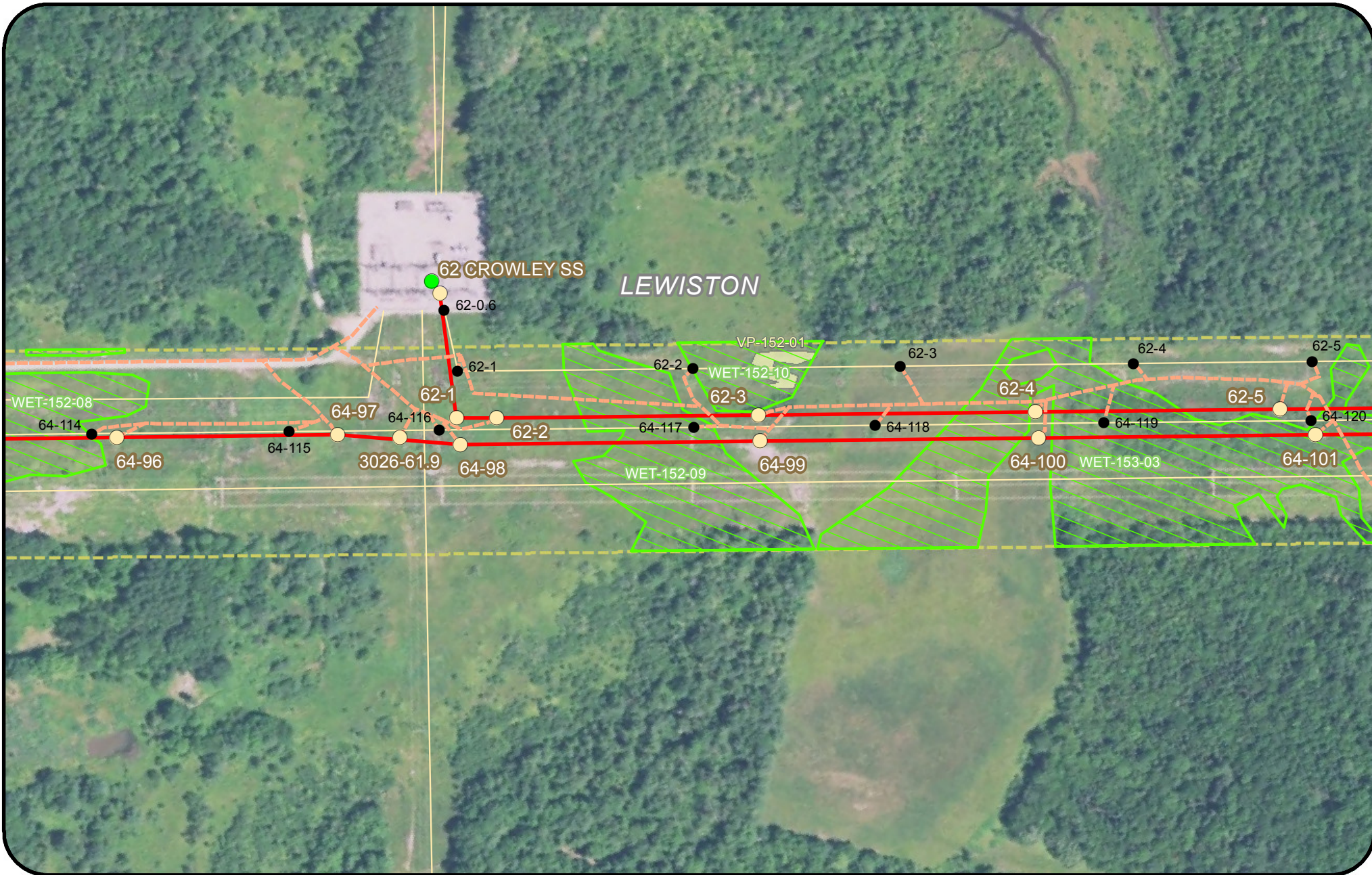
**CENTRAL MAINE
POWER**



Legend			
Clearing Limits	Proposed Structure	Rare Plant (Point)	Tidal Waterfowl Wading Bird Habitat (TWWH)
CMP Ownership / Easement Extent	Existing Structure	SVP/ PSVP	Waterfowl Wading Habitat (IWWH)
Town Boundary	Existing Substation	USACE Vernal Pool	SVP and PSVP Buffer (250')
Project Centerline	Proposed Converter Station	T and E Species	Substation Limit of Disturbance
Existing Transmission Line	Stream	Bald Eagle Nest	
Proposed Access Road	Wetland	Deer Wintering Area (DWA)	
	Rare Plant (Polygon)		

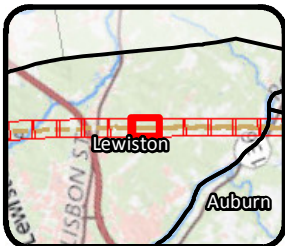
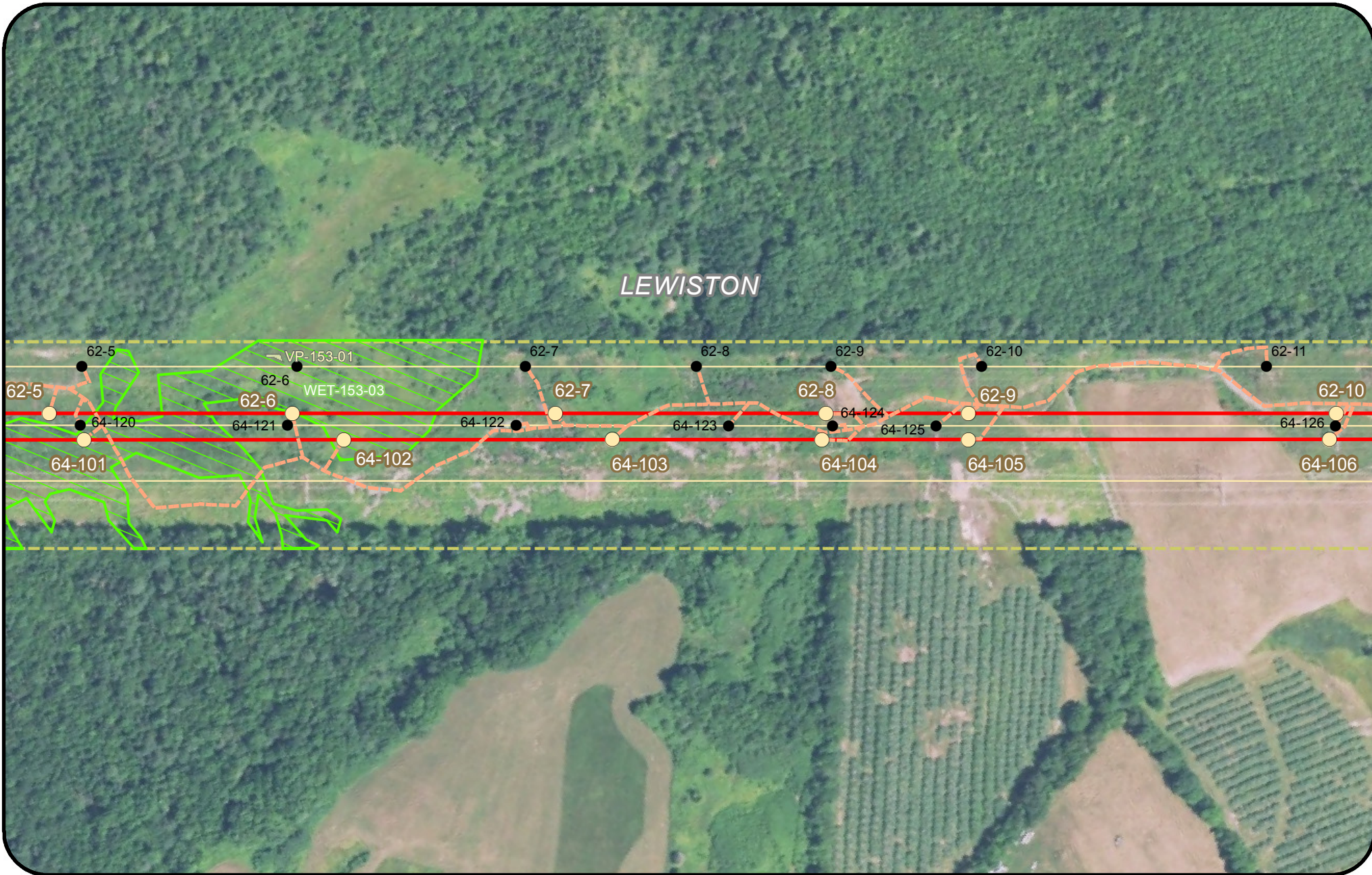
New England Clean Energy Connect
 Natural Resource Maps
 Segment 4
 250

CENTRAL MAINE POWER



Legend			
Clearing Limits	Proposed Structure	Rare Plant (Point)	Tidal Waterfowl Wading Bird Habitat (TWWH)
CMP Ownership / Easement Extent	Existing Structure	SVP/ PSVP	Waterfowl Wading Habitat (IWWH)
Town Boundary	Existing Substation	USACE Vernal Pool	SVP and PSVP Buffer (250')
Project Centerline	Proposed Converter Station	T and E Species	Substation Limit of Disturbance
Existing Transmission Line	Stream	Bald Eagle Nest	
Proposed Access Road	Wetland	Deer Wintering Area (DWA)	
	Rare Plant (Polygon)		

New England Clean Energy Connect
 Natural Resource Maps
 Segment 4
 250
 Feet

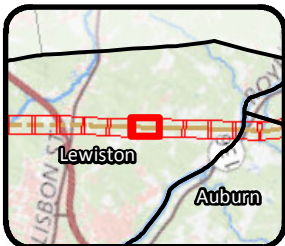
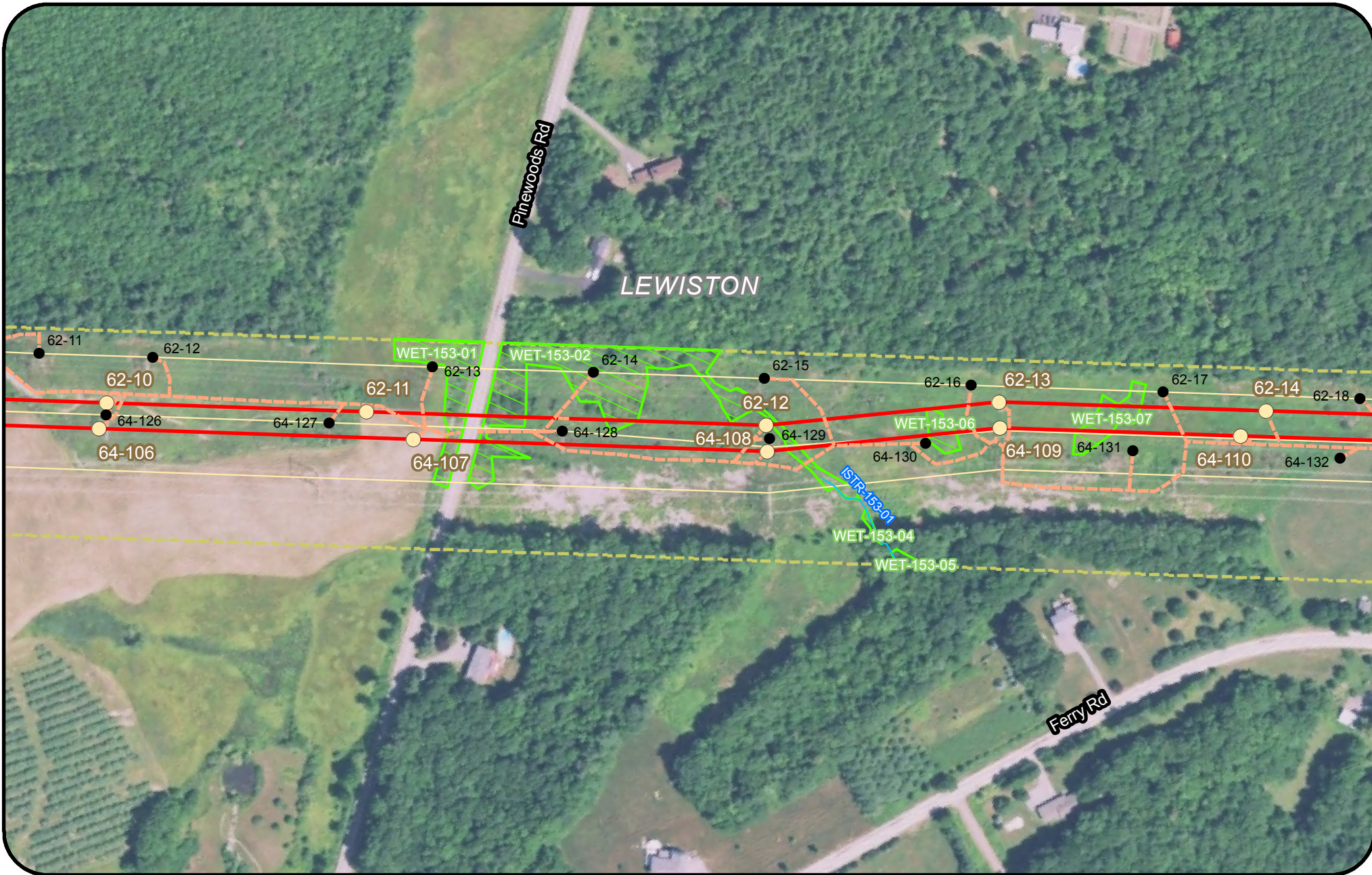


- Legend**
- | | | | |
|---------------------------------|----------------------------|---------------------------|--|
| Clearing Limits | Proposed Structure | Rare Plant (Point) | Tidal Waterfowl Wading Bird Habitat (TWWH) |
| CMP Ownership / Easement Extent | Existing Structure | SVP/ PSVP | Waterfowl Wading Habitat (IWWH) |
| Town Boundary | Existing Substation | USACE Vernal Pool | SVP and PSVP Buffer (250') |
| Project Centerline | Proposed Converter Station | T and E Species | Substation Limit of Disturbance |
| Existing Transmission Line | Stream | Bald Eagle Nest | |
| Proposed Access Road | Wetland | Deer Wintering Area (DWA) | |
| | Rare Plant (Polygon) | | |

**New England
Clean Energy
Connect**

Natural Resource Maps
Segment 4
250

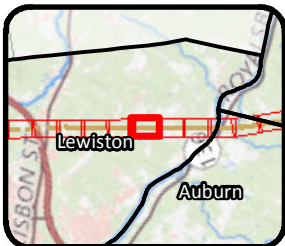
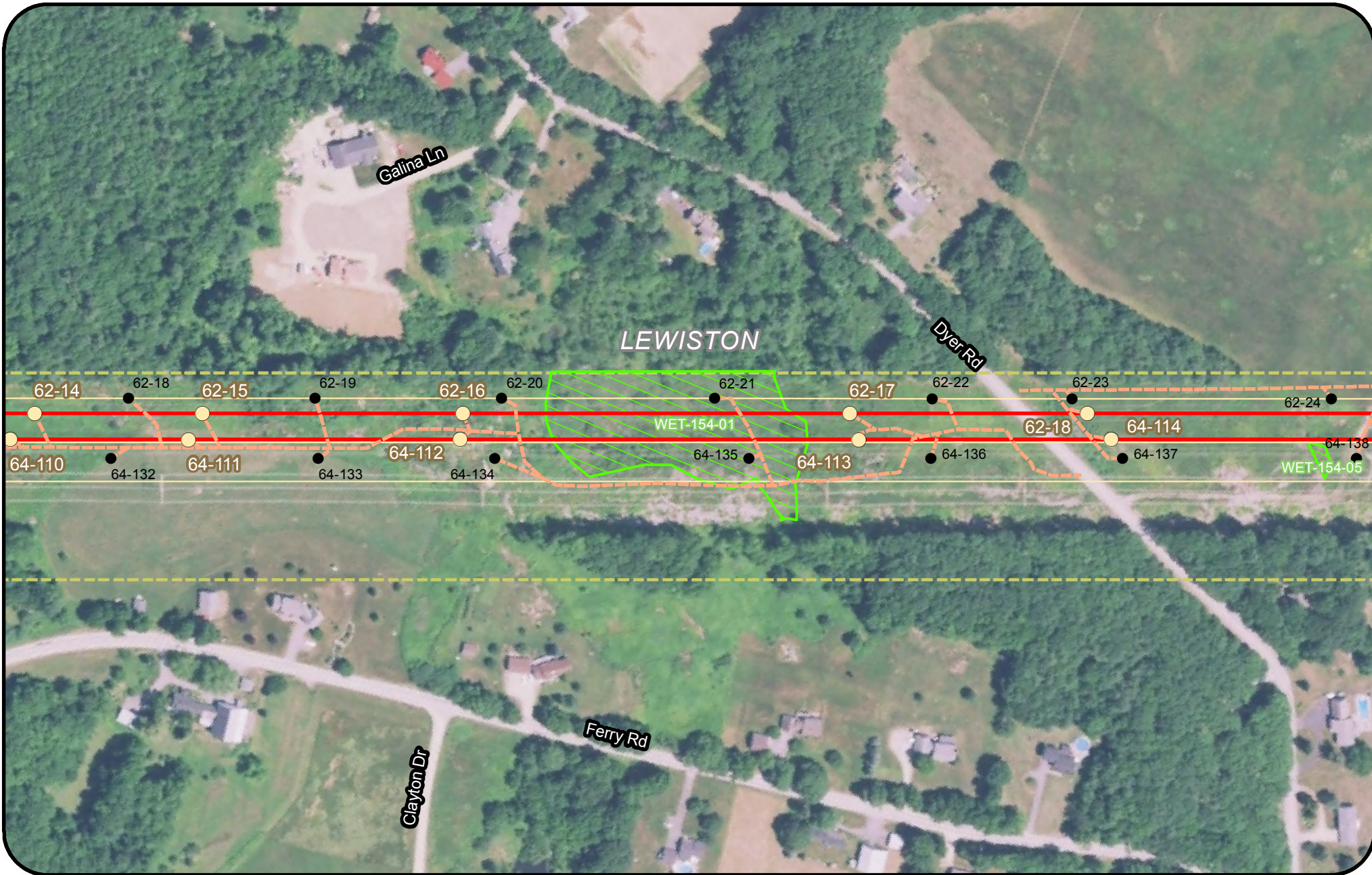




Legend			
Clearing Limits	Proposed Structure	Rare Plant (Point)	Tidal Waterfowl Wading Bird Habitat (TWWH)
CMP Ownership / Easement Extent	Existing Structure	SVP/ PSVP	Waterfowl Wading Habitat (IWWH)
Town Boundary	Existing Substation	USACE Vernal Pool	SVP and PSVP Buffer (250')
Project Centerline	Proposed Converter Station	T and E Species	Substation Limit of Disturbance
Existing Transmission Line	Stream	Bald Eagle Nest	
Proposed Access Road	Wetland	Deer Wintering Area (DWA)	
	Rare Plant (Polygon)		

New England Clean Energy Connect
 Natural Resource Maps
 Segment 4
 250
 Feet

CENTRAL MAINE POWER



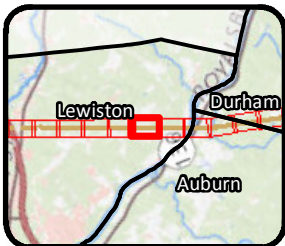
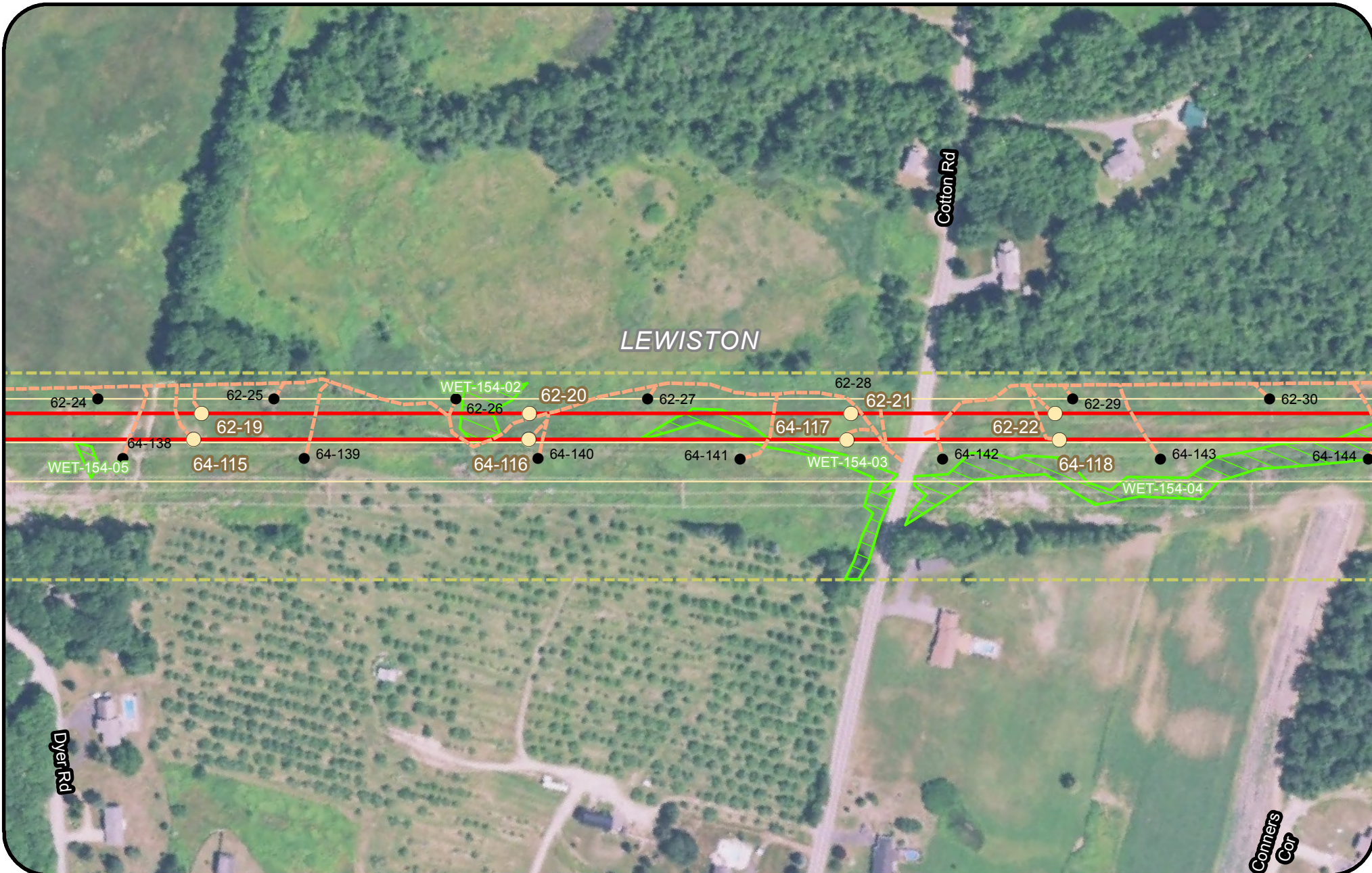
Legend

Clearing Limits	Proposed Structure	Rare Plant (Point)	Tidal Waterfowl Wading Bird Habitat (TWWH)
CMP Ownership / Easement Extent	Existing Structure	SVP/ PSVP	Waterfowl Wading Habitat (IWWH)
Town Boundary	Existing Substation	USACE Vernal Pool	SVP and PSVP Buffer (250')
Project Centerline	Proposed Converter Station	T and E Species	Substation Limit of Disturbance
Existing Transmission Line	Stream	Bald Eagle Nest	
Proposed Access Road	Wetland	Deer Wintering Area (DWA)	
	Rare Plant (Polygon)		

**New England
Clean Energy
Connect**

Natural Resource Maps
Segment 4
250

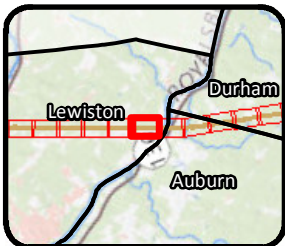
**CENTRAL MAINE
POWER**



Legend					
	Clearing Limits		Proposed Structure		Rare Plant (Point)
	CMP Ownership / Easement Extent		Existing Structure		SVP/ PSVP
	Town Boundary		Existing Substation		USACE Vernal Pool
	Project Centerline		Proposed Converter Station		T and E Species
	Existing Transmission Line		Stream		Bald Eagle Nest
	Proposed Access Road		Wetland		Deer Wintering Area (DWA)
			Rare Plant (Polygon)		Tidal Waterfowl Wading Bird Habitat (TWWH)
					Waterfowl Wading Habitat (IWWH)
					SVP and PSVP Buffer (250')
					Substation Limit of Disturbance

New England Clean Energy Connect
 Natural Resource Maps
 Segment 4
 250
 Feet

CENTRAL MAINE POWER



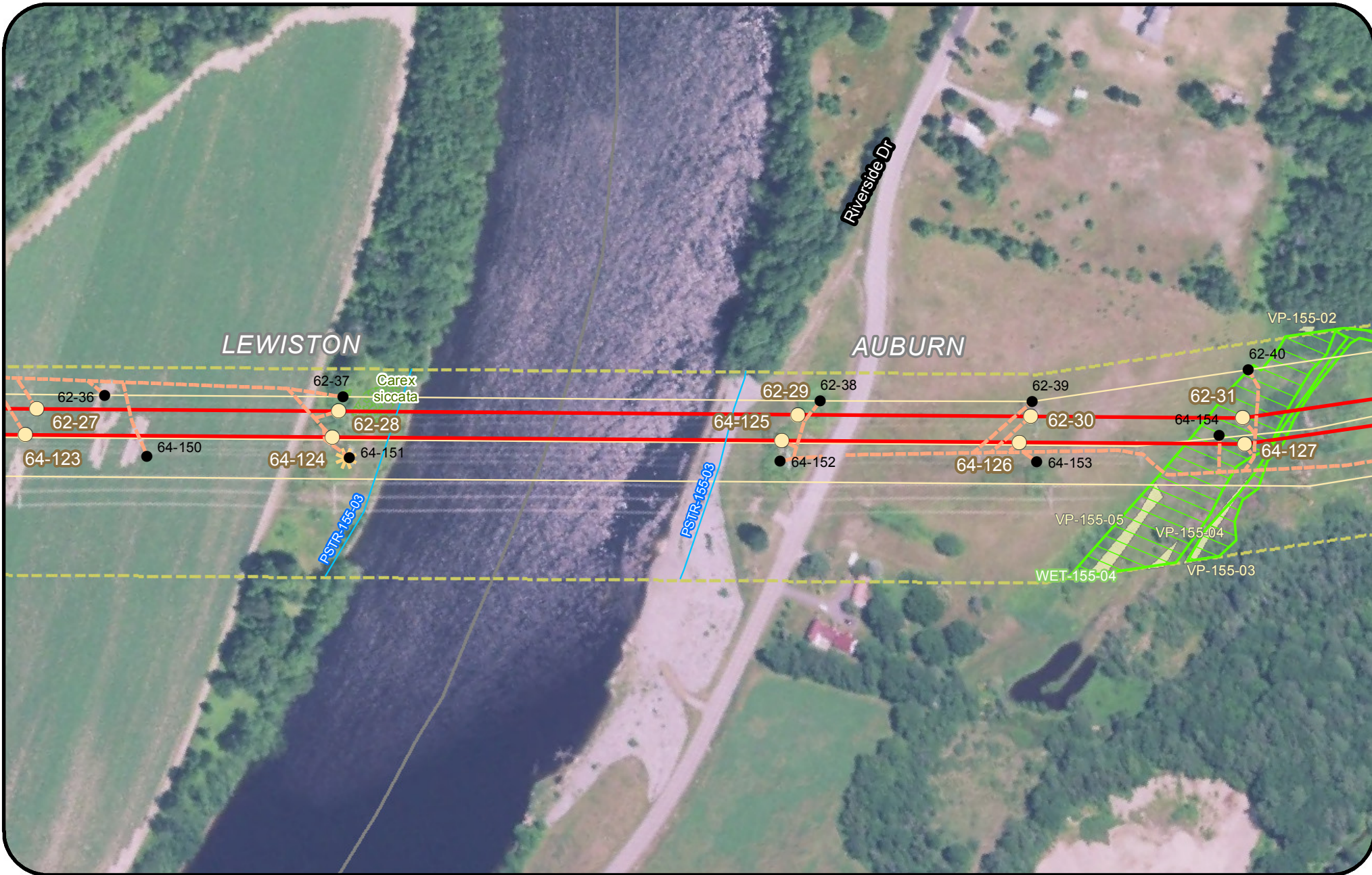
Legend				
Clearing Limits	Proposed Structure	Rare Plant (Point)	Tidal Waterfowl Wading Bird Habitat (TWWH)	
CMP Ownership / Easement Extent	Existing Structure	SVP/ PSVP	Waterfowl Wading Habitat (IWWH)	
Town Boundary	Existing Substation	USACE Vernal Pool	SVP and PSVP Buffer (250')	
Project Centerline	Proposed Converter Station	T and E Species	Substation Limit of Disturbance	
Existing Transmission Line	Stream	Bald Eagle Nest		
Proposed Access Road	Wetland	Deer Wintering Area (DWA)		
	Rare Plant (Polygon)			

**New England
Clean Energy
Connect**

Natural Resource Maps
Segment 4
250

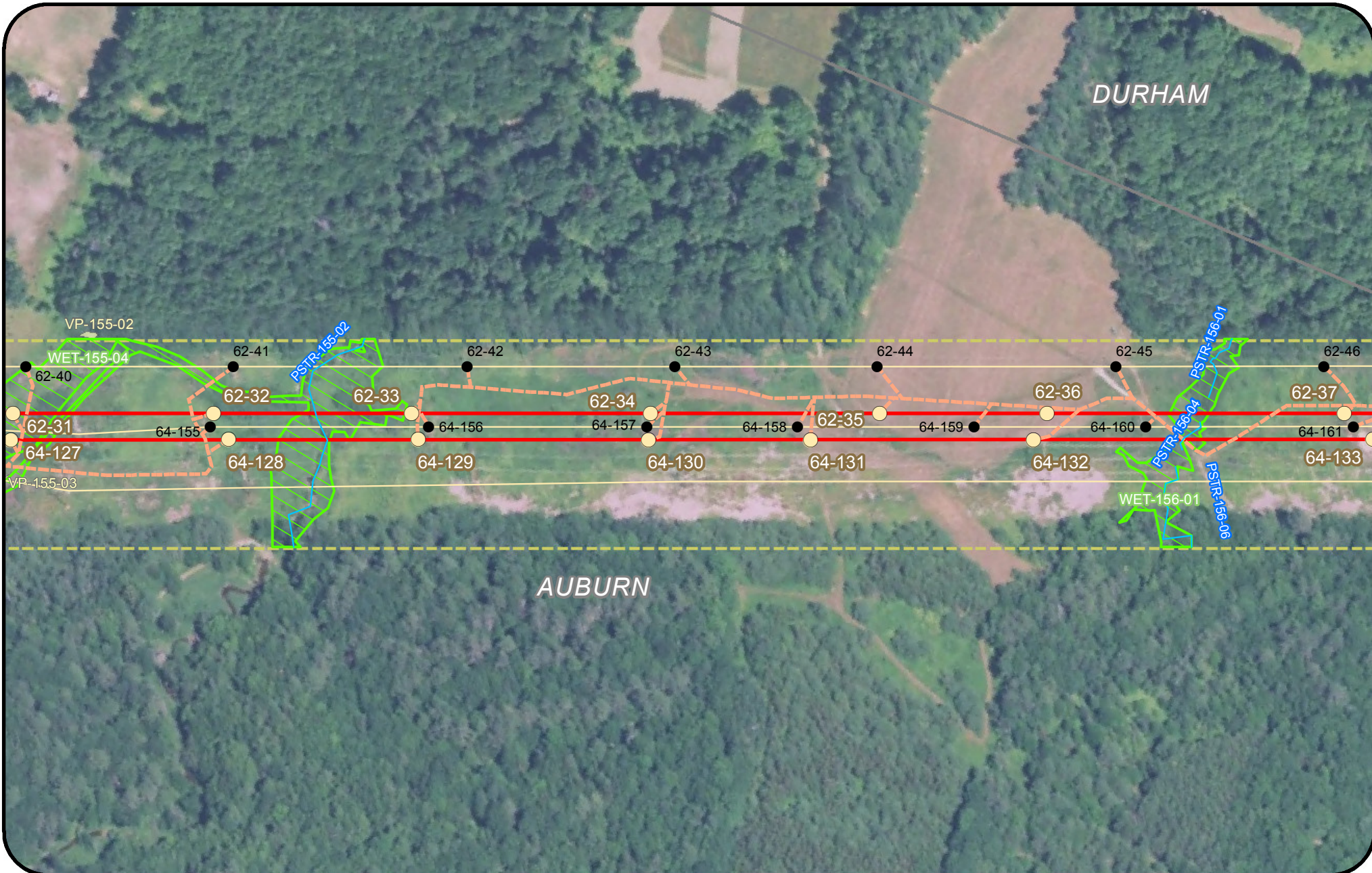
250 Feet

**CENTRAL MAINE
POWER**



Legend			
Clearing Limits	Proposed Structure	Rare Plant (Point)	Tidal Waterfowl Wading Bird Habitat (TWWH)
CMP Ownership / Easement Extent	Existing Structure	SVP/ PSVP	Waterfowl Wading Habitat (IWWH)
Town Boundary	Existing Substation	USACE Vernal Pool	SVP and PSVP Buffer (250')
Project Centerline	Proposed Converter Station	T and E Species	Substation Limit of Disturbance
Existing Transmission Line	Stream	Bald Eagle Nest	
Proposed Access Road	Wetland	Deer Wintering Area (DWA)	
	Rare Plant (Polygon)		

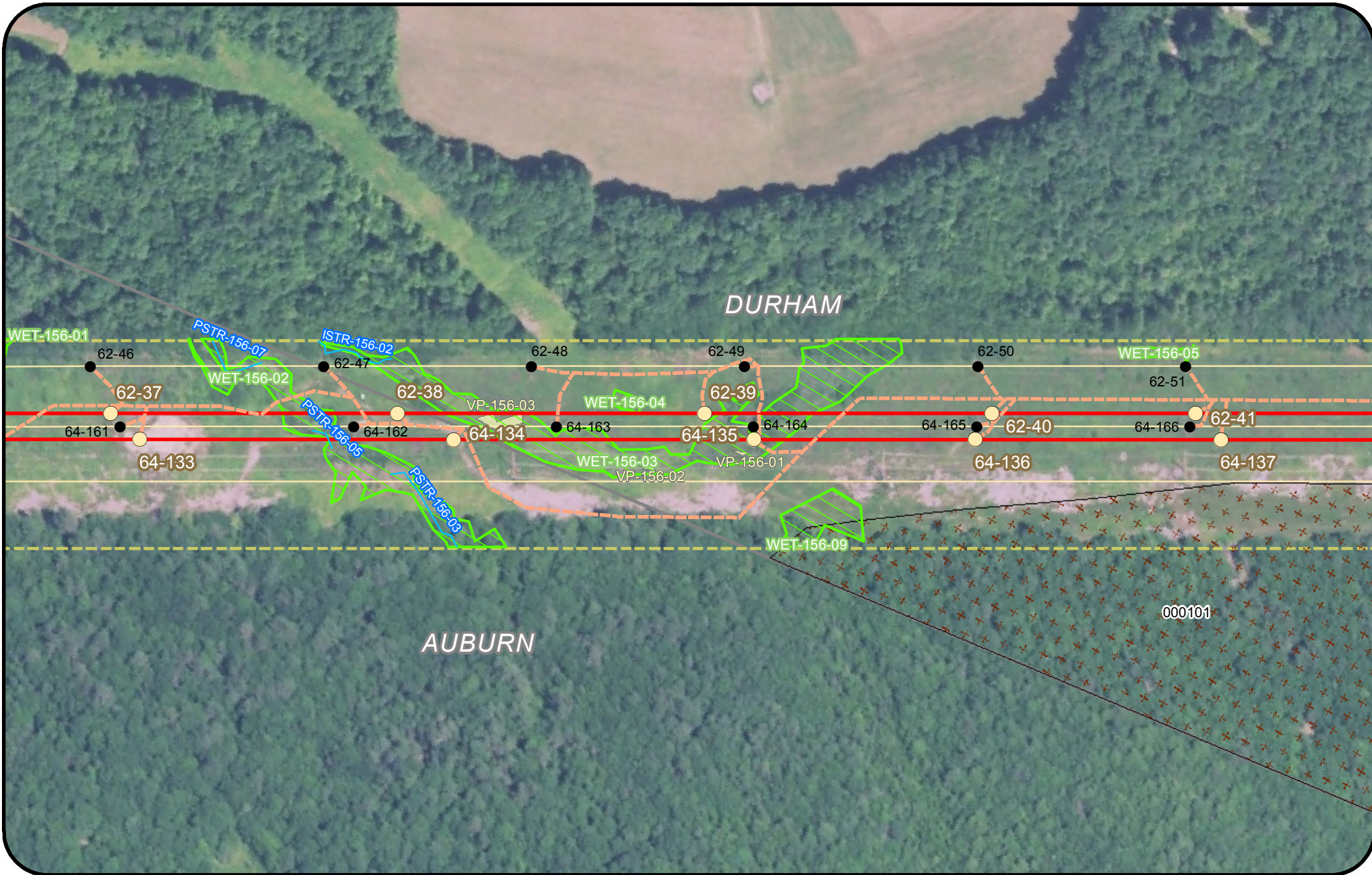
New England Clean Energy Connect
 Natural Resource Maps
 Segment 4
 250
 Feet



Legend				
Clearing Limits	Proposed Structure	Rare Plant (Point)	Tidal Waterfowl Wading Bird Habitat (TWWH)	Waterfowl Wading Habitat (IWWH)
CMP Ownership / Easement Extent	Existing Structure	SVP/ PSVP	USACE Vernal Pool	SVP and PSVP Buffer (250')
Town Boundary	Existing Substation	T and E Species	Substation Limit of Disturbance	
Project Centerline	Proposed Converter Station	Bald Eagle Nest		
Existing Transmission Line	Stream	Deer Wintering Area (DWA)		
Proposed Access Road	Wetland			
	Rare Plant (Polygon)			

New England Clean Energy Connect
 Natural Resource Maps
 Segment 4
 250

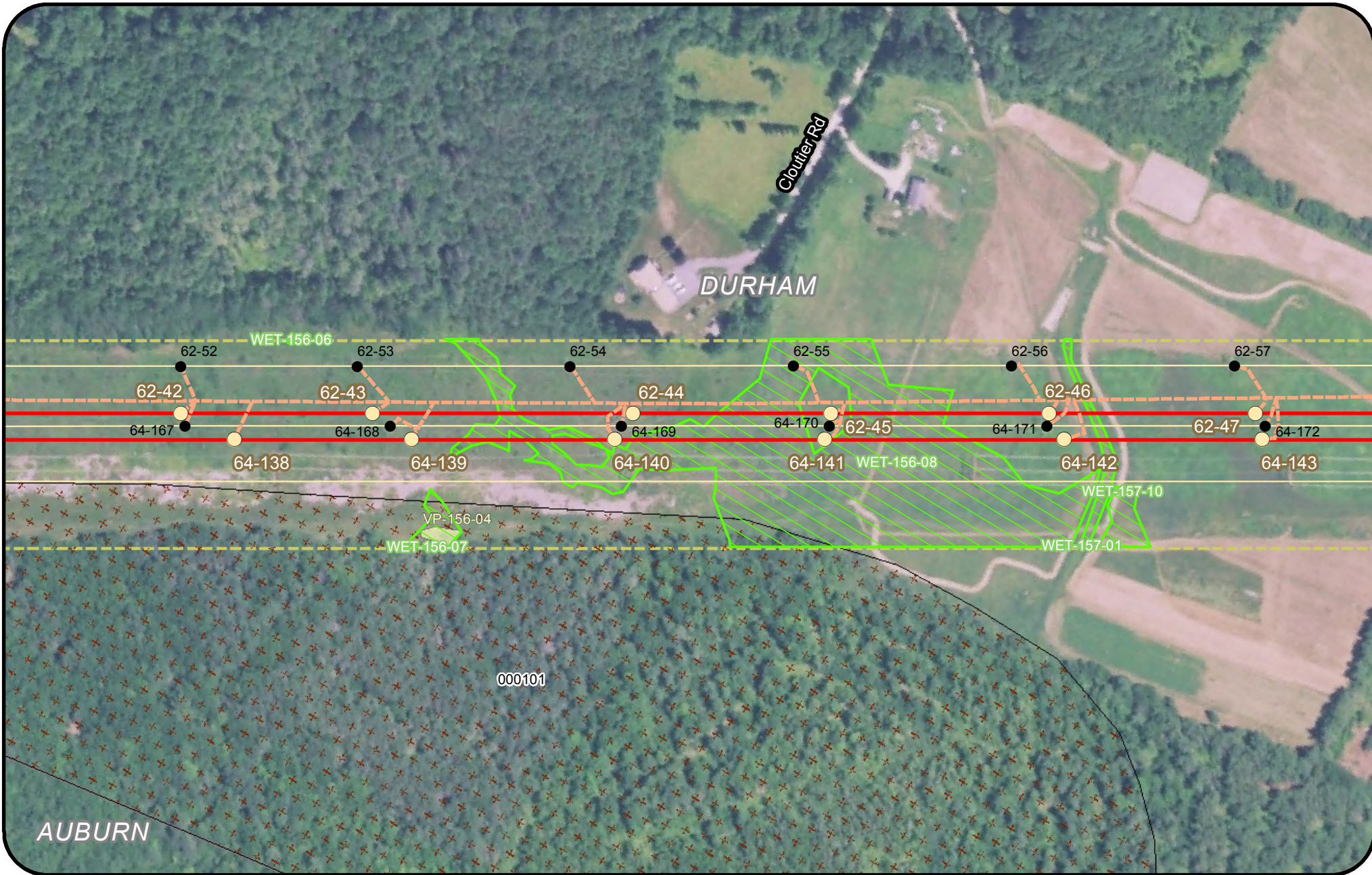
CENTRAL MAINE POWER



Legend					
	Clearing Limits		Proposed Structure		Rare Plant (Point)
	CMP Ownership / Easement Extent		Existing Structure		SVP/ PSVP
	Town Boundary		Existing Substation		USACE Vernal Pool
	Project Centerline		Proposed Converter Station		T and E Species
	Existing Transmission Line		Stream		Bald Eagle Nest
	Proposed Access Road		Wetland		Deer Wintering Area (DWA)
			Rare Plant (Polygon)		Tidal Waterfowl Wading Bird Habitat (TWWH)
					Waterfowl Wading Habitat (IWWH)
					SVP and PSVP Buffer (250')
					Substation Limit of Disturbance

New England Clean Energy Connect
 Natural Resource Maps
 Segment 4
 250
 Feet

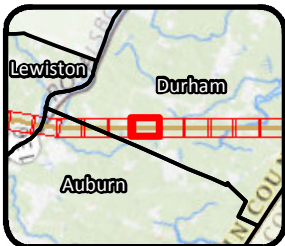
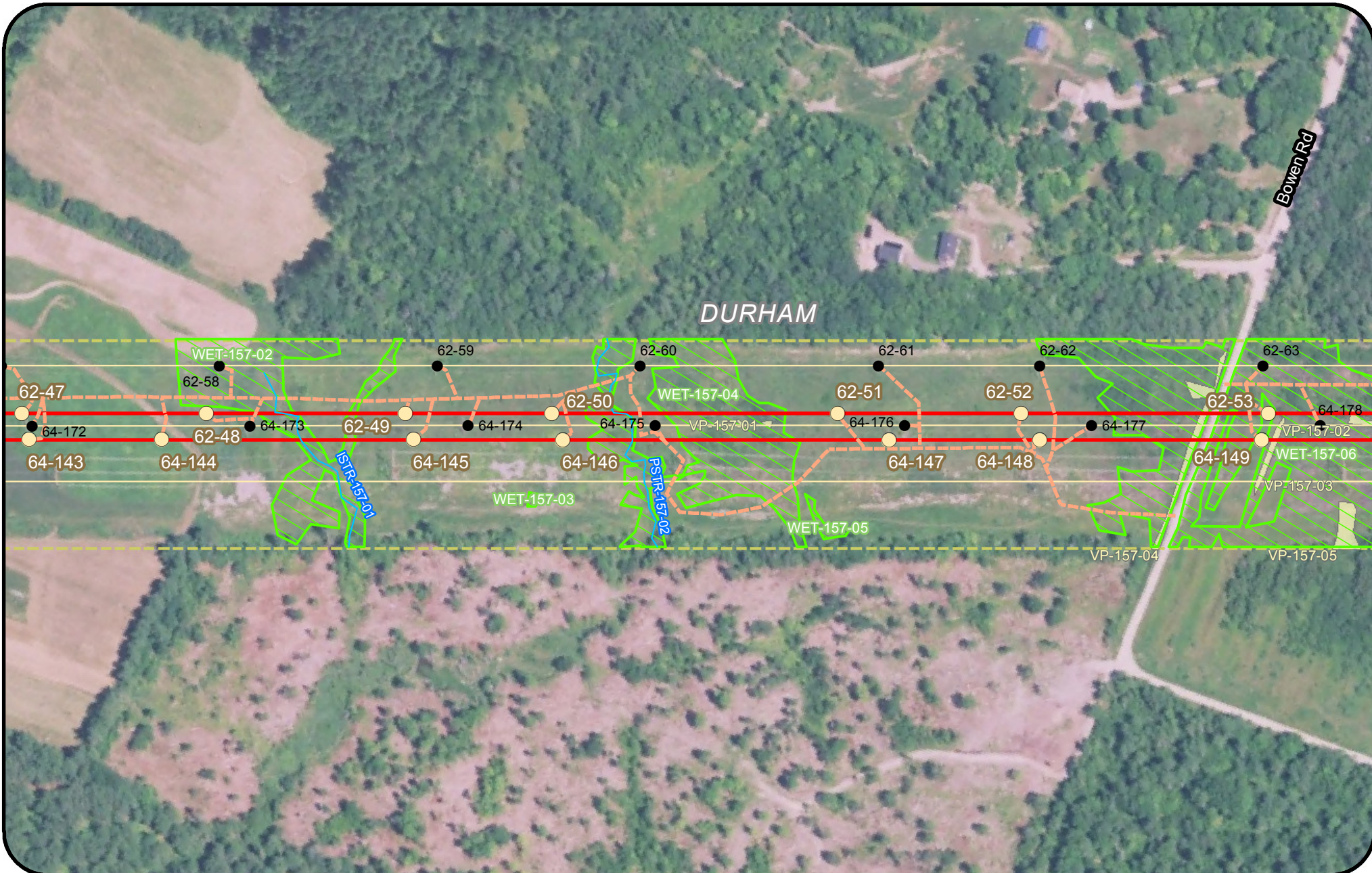
CENTRAL MAINE POWER



Legend			
Clearing Limits	Proposed Structure	Rare Plant (Point)	Tidal Waterfowl Wading Bird Habitat (TWWH)
CMP Ownership / Easement Extent	Existing Structure	SVP/ PSVP	Waterfowl Wading Habitat (IWWH)
Town Boundary	Existing Substation	USACE Vernal Pool	SVP and PSVP Buffer (250')
Project Centerline	Proposed Converter Station	T and E Species	Substation Limit of Disturbance
Existing Transmission Line	Stream	Bald Eagle Nest	
Proposed Access Road	Wetland	Deer Wintering Area (DWA)	
	Rare Plant (Polygon)		

New England Clean Energy Connect
 Natural Resource Maps
 Segment 4
 250
 Feet

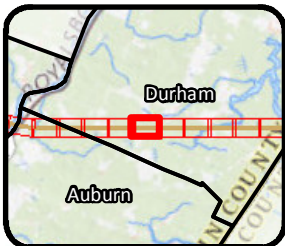
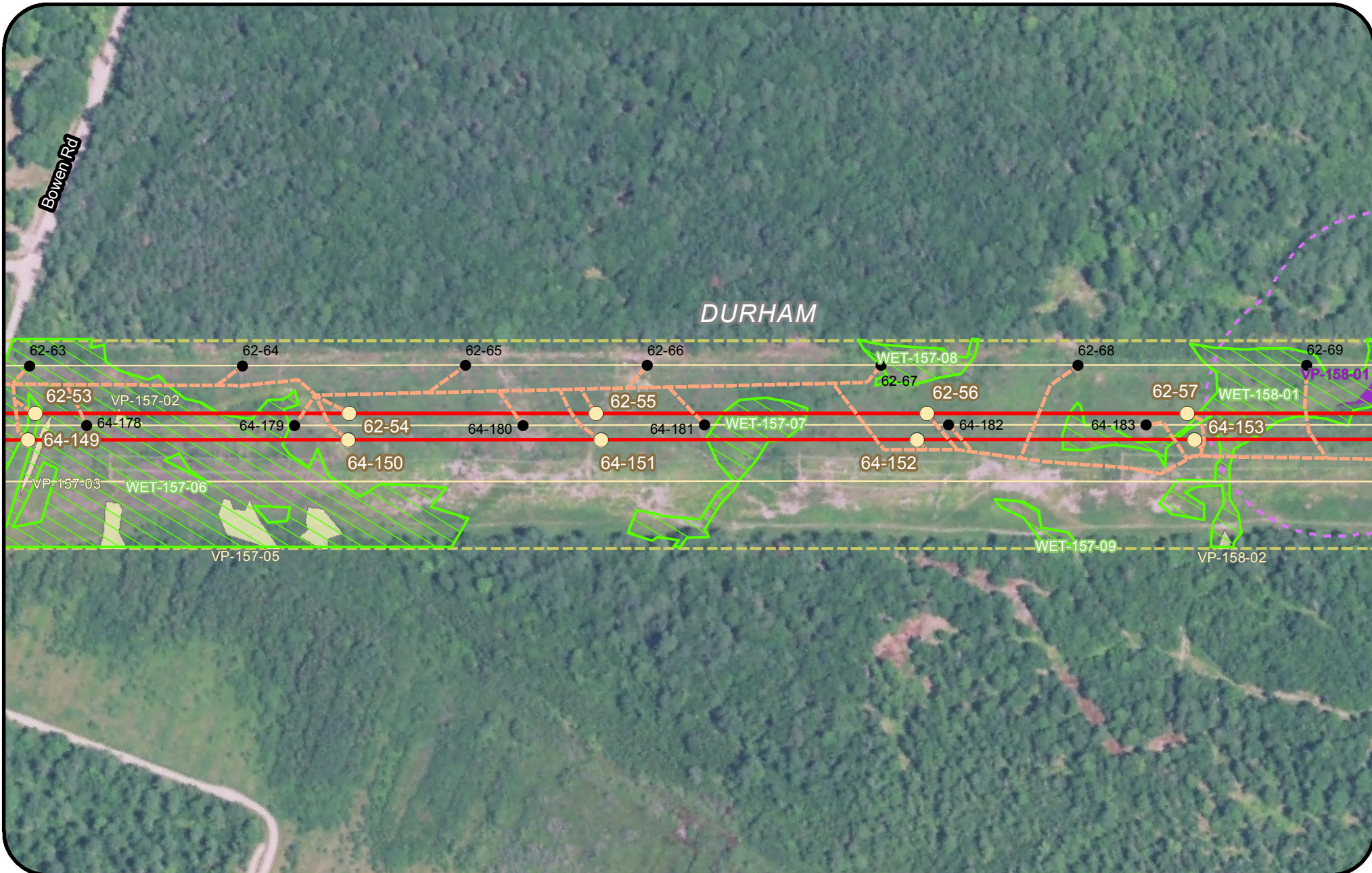
CENTRAL MAINE POWER



Legend				
Clearing Limits	Proposed Structure	Rare Plant (Point)	Tidal Waterfowl Wading Bird Habitat (TWWH)	Waterfowl Wading Habitat (IWWH)
CMP Ownership / Easement Extent	Existing Structure	SVP/ PSVP	USACE Vernal Pool	SVP and PSVP Buffer (250')
Town Boundary	Existing Substation	T and E Species	Bald Eagle Nest	Substation Limit of Disturbance
Project Centerline	Proposed Converter Station	Stream	Deer Wintering Area (DWA)	
Existing Transmission Line	Wetland	Rare Plant (Polygon)		
Proposed Access Road				

New England Clean Energy Connect
 Natural Resource Maps
 Segment 4
 250
 Feet

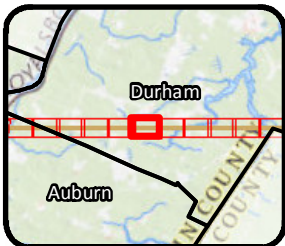
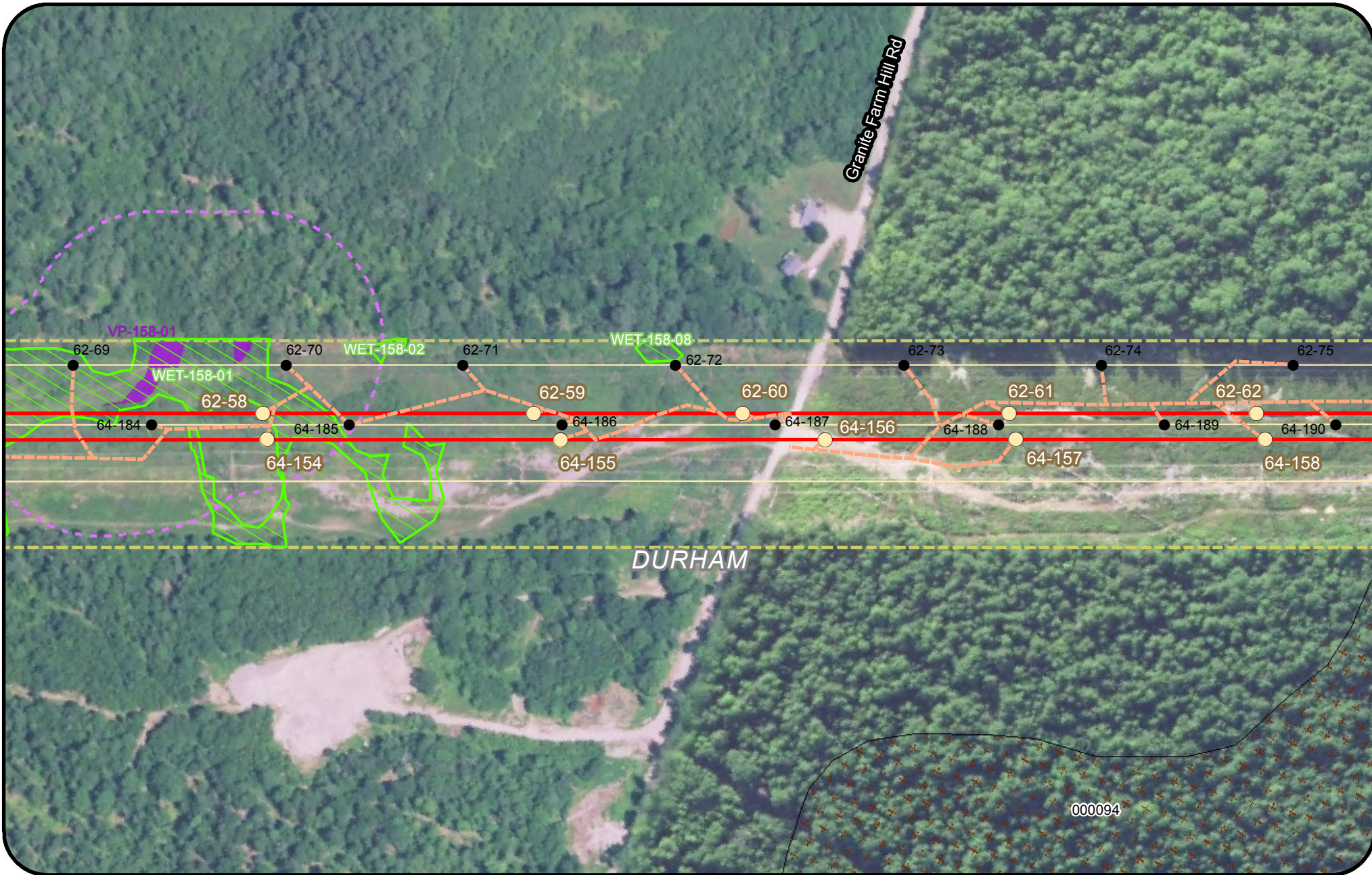
CENTRAL MAINE POWER



Legend			
Clearing Limits	Proposed Structure	Rare Plant (Point)	Tidal Waterfowl Wading Bird Habitat (TWWH)
CMP Ownership / Easement Extent	Existing Structure	SVP/ PSVP	Waterfowl Wading Habitat (IWWH)
Town Boundary	Existing Substation	USACE Vernal Pool	SVP and PSVP Buffer (250')
Project Centerline	Proposed Converter Station	T and E Species	Substation Limit of Disturbance
Existing Transmission Line	Stream	Bald Eagle Nest	
Proposed Access Road	Wetland	Deer Wintering Area (DWA)	
	Rare Plant (Polygon)		

New England Clean Energy Connect
 Natural Resource Maps
 Segment 4
 250

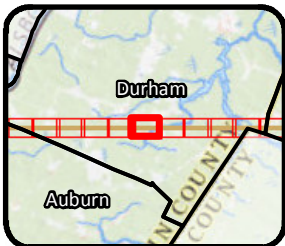
CENTRAL MAINE POWER



Legend			
Clearing Limits	Proposed Structure	Rare Plant (Point)	Tidal Waterfowl Wading Bird Habitat (TWWH)
CMP Ownership / Easement Extent	Existing Structure	SVP/ PSVP	Waterfowl Wading Habitat (IWWH)
Town Boundary	Existing Substation	USACE Vernal Pool	SVP and PSVP Buffer (250')
Project Centerline	Proposed Converter Station	T and E Species	Substation Limit of Disturbance
Existing Transmission Line	Stream	Bald Eagle Nest	
Proposed Access Road	Wetland	Deer Wintering Area (DWA)	
	Rare Plant (Polygon)		

New England Clean Energy Connect
 Natural Resource Maps
 Segment 4
 250

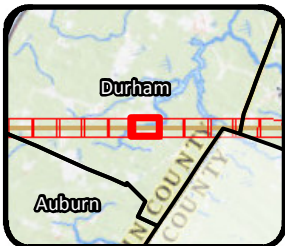
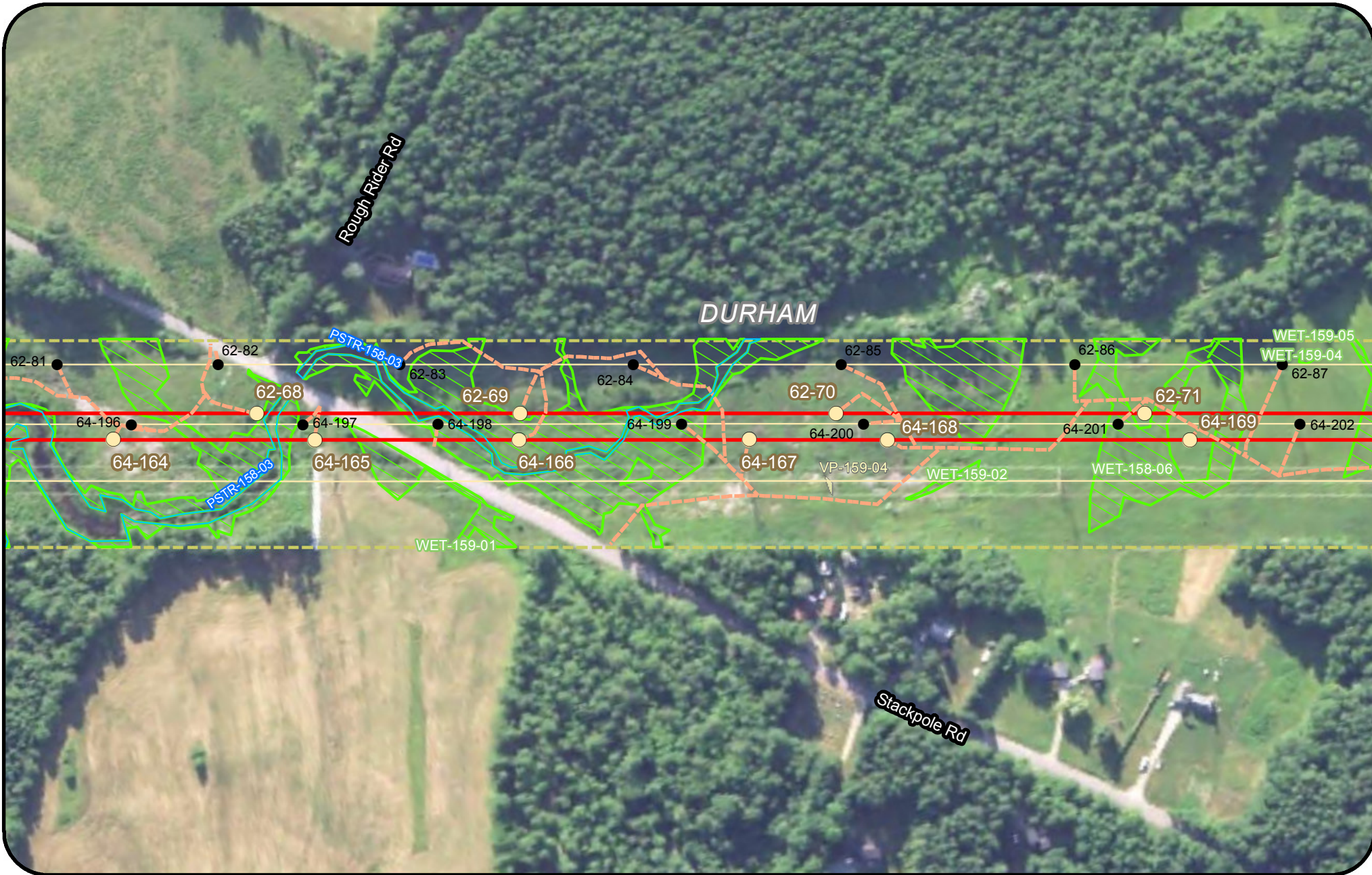
CENTRAL MAINE POWER



Legend			
	Clearing Limits		Proposed Structure
	CMP Ownership / Easement Extent		Existing Structure
	Town Boundary		Existing Substation
	Project Centerline		Proposed Converter Station
	Existing Transmission Line		Stream
	Proposed Access Road		Wetland
	Rare Plant (Point)		Rare Plant (Polygon)
	SVP/ PSVP		USACE Vernal Pool
	T and E Species		Bald Eagle Nest
	Deer Wintering Area (DWA)		Tidal Waterfowl Wading Bird Habitat (TWWH)
	Waterfowl Wading Habitat (IWWH)		SVP and PSVP Buffer (250')
	Substation Limit of Disturbance		

New England Clean Energy Connect
 Natural Resource Maps
 Segment 4
 250
 Feet

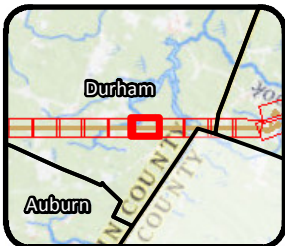
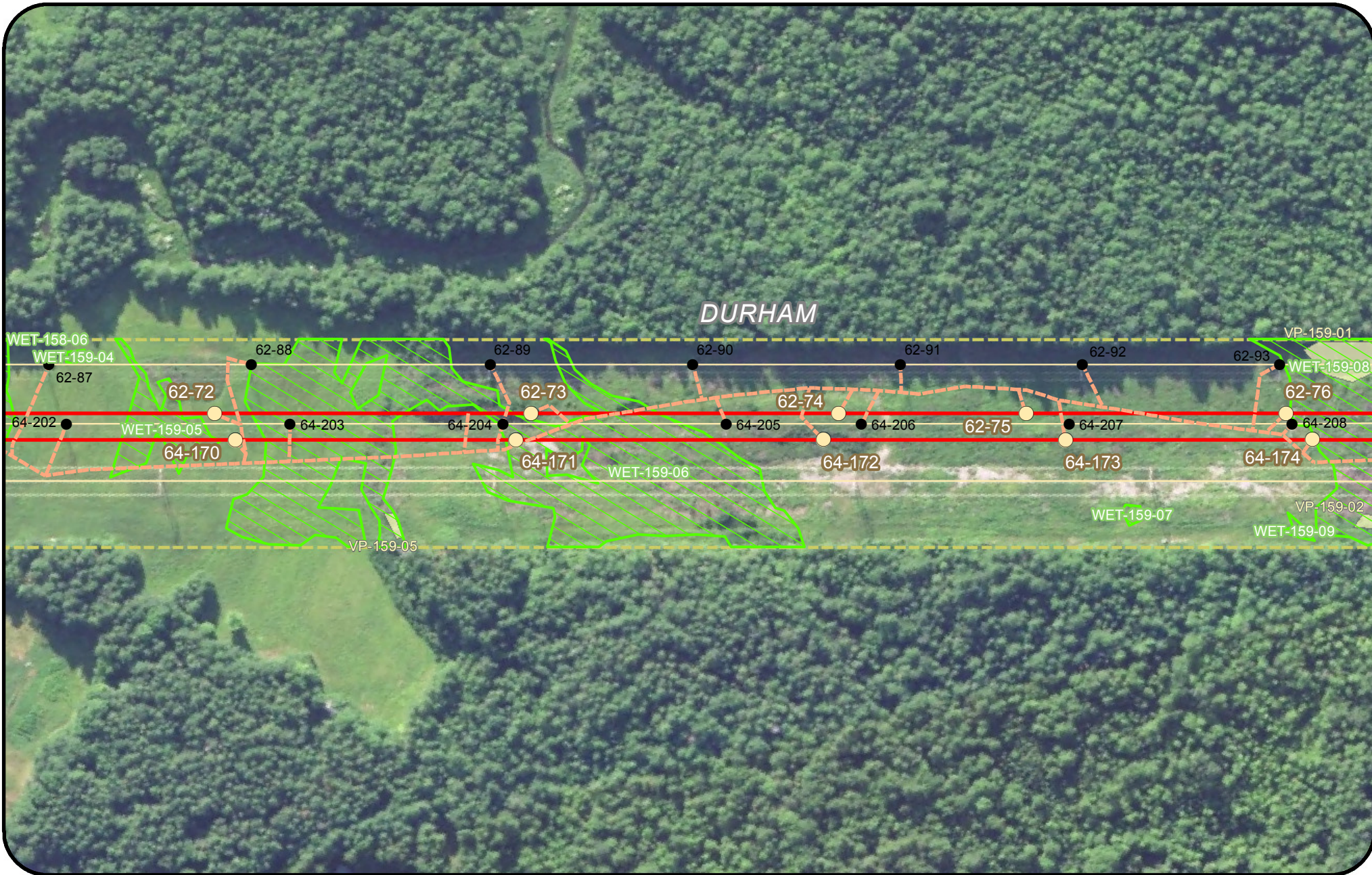
CENTRAL MAINE POWER



Legend				
Clearing Limits	Proposed Structure	Rare Plant (Point)	Tidal Waterfowl Wading Bird Habitat (TWWH)	
CMP Ownership / Easement Extent	Existing Structure	SVP/ PSVP	Waterfowl Wading Habitat (IWWH)	
Town Boundary	Existing Substation	USACE Vernal Pool	SVP and PSVP Buffer (250')	
Project Centerline	Proposed Converter Station	T and E Species	Substation Limit of Disturbance	
Existing Transmission Line	Stream	Bald Eagle Nest		
Proposed Access Road	Wetland	Deer Wintering Area (DWA)		
	Rare Plant (Polygon)			

New England Clean Energy Connect
 Natural Resource Maps
 Segment 4
 250
 Feet

CENTRAL MAINE POWER



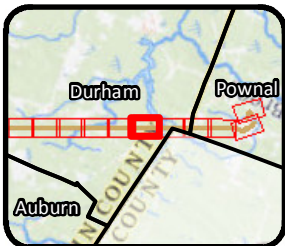
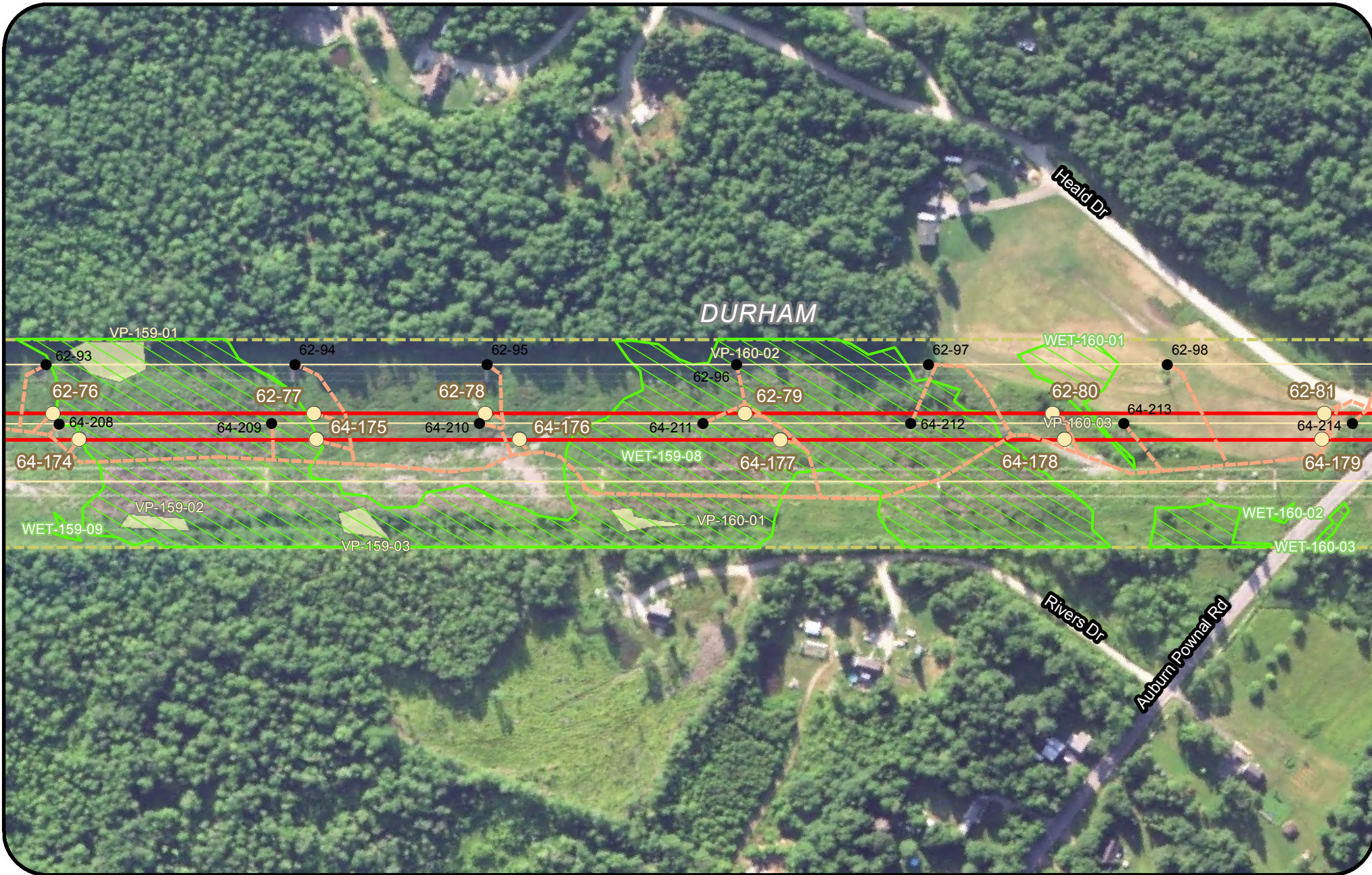
Legend			
Clearing Limits	Proposed Structure	Rare Plant (Point)	Tidal Waterfowl Wading Bird Habitat (TWWH)
CMP Ownership / Easement Extent	Existing Structure	SVP/ PSVP	Waterfowl Wading Habitat (IWWH)
Town Boundary	Existing Substation	USACE Vernal Pool	SVP and PSVP Buffer (250')
Project Centerline	Proposed Converter Station	T and E Species	Substation Limit of Disturbance
Existing Transmission Line	Stream	Bald Eagle Nest	
Proposed Access Road	Wetland	Deer Wintering Area (DWA)	
	Rare Plant (Polygon)		

**New England
Clean Energy
Connect**

Natural Resource Maps
Segment 4
250

250 Feet

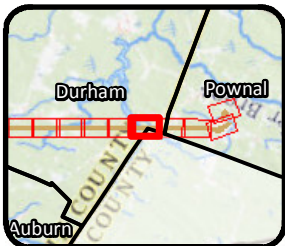
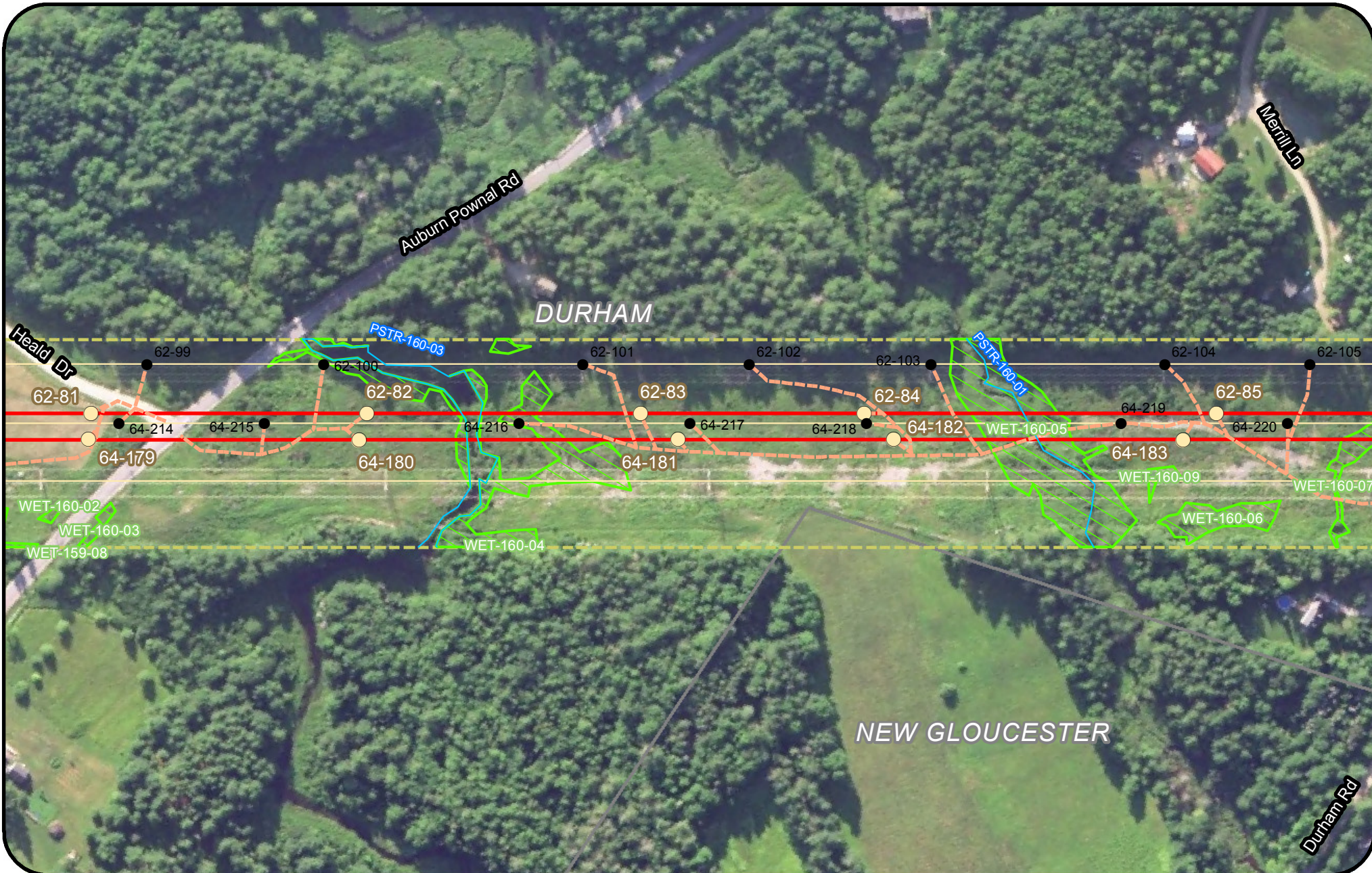
**CENTRAL MAINE
POWER**



Legend			
Clearing Limits	Proposed Structure	Rare Plant (Point)	Tidal Waterfowl Wading Bird Habitat (TWWH)
CMP Ownership / Easement Extent	Existing Structure	SVP/ PSVP	Waterfowl Wading Habitat (IWWH)
Town Boundary	Existing Substation	USACE Vernal Pool	SVP and PSVP Buffer (250')
Project Centerline	Proposed Converter Station	T and E Species	Substation Limit of Disturbance
Existing Transmission Line	Stream	Bald Eagle Nest	
Proposed Access Road	Wetland	Deer Wintering Area (DWA)	
	Rare Plant (Polygon)		

New England Clean Energy Connect
 Natural Resource Maps
 Segment 4
 250
 Feet

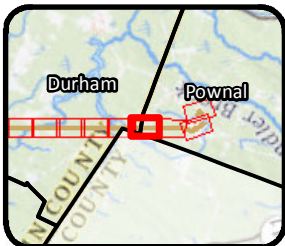
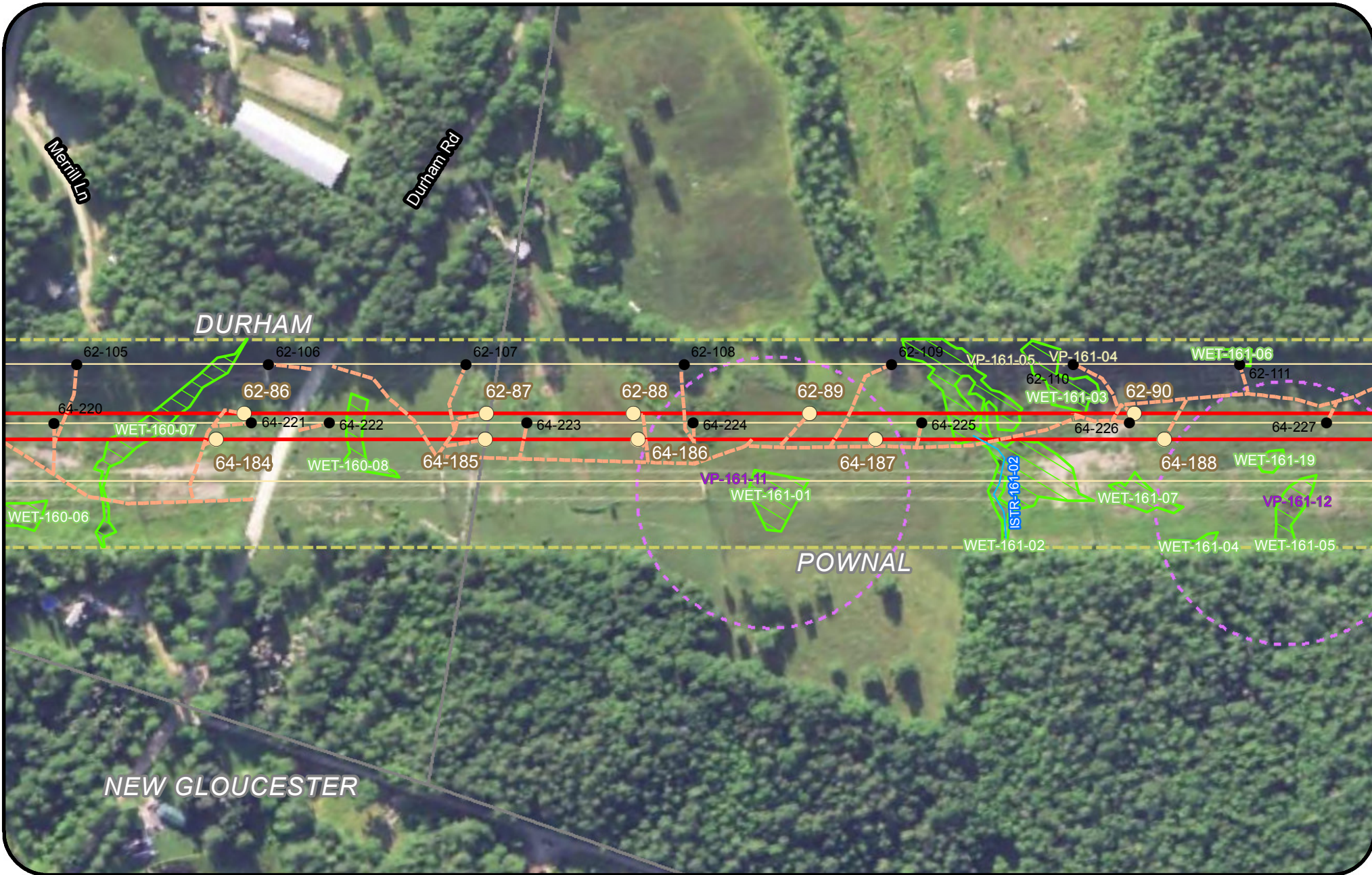
CENTRAL MAINE POWER



Legend			
Clearing Limits	Proposed Structure	Rare Plant (Point)	Tidal Waterfowl Wading Bird Habitat (TWWH)
CMP Ownership / Easement Extent	Existing Structure	SVP/ PSVP	Waterfowl Wading Habitat (IWWH)
Town Boundary	Existing Substation	USACE Vernal Pool	SVP and PSVP Buffer (250')
Project Centerline	Proposed Converter Station	T and E Species	Substation Limit of Disturbance
Existing Transmission Line	Stream	Bald Eagle Nest	Deer Wintering Area (DWA)
Proposed Access Road	Wetland	Rare Plant (Polygon)	

New England Clean Energy Connect
 Natural Resource Maps
 Segment 4
 250
 Feet

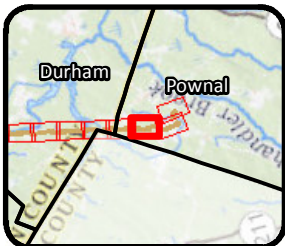
CENTRAL MAINE POWER



Legend

Clearing Limits	Proposed Structure	Rare Plant (Point)	Tidal Waterfowl Wading Bird Habitat (TWWH)
CMP Ownership / Easement Extent	Existing Structure	SVP/ PSVP	Waterfowl Wading Habitat (IWWH)
Town Boundary	Existing Substation	USACE Vernal Pool	SVP and PSVP Buffer (250')
Project Centerline	Proposed Converter Station	T and E Species	Substation Limit of Disturbance
Existing Transmission Line	Stream	Bald Eagle Nest	
Proposed Access Road	Wetland	Deer Wintering Area (DWA)	
	Rare Plant (Polygon)		

New England Clean Energy Connect
 Natural Resource Maps
 Segment 4
 250
 Feet

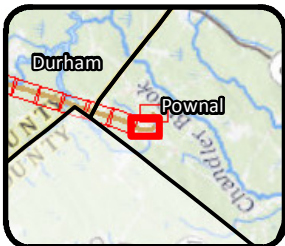
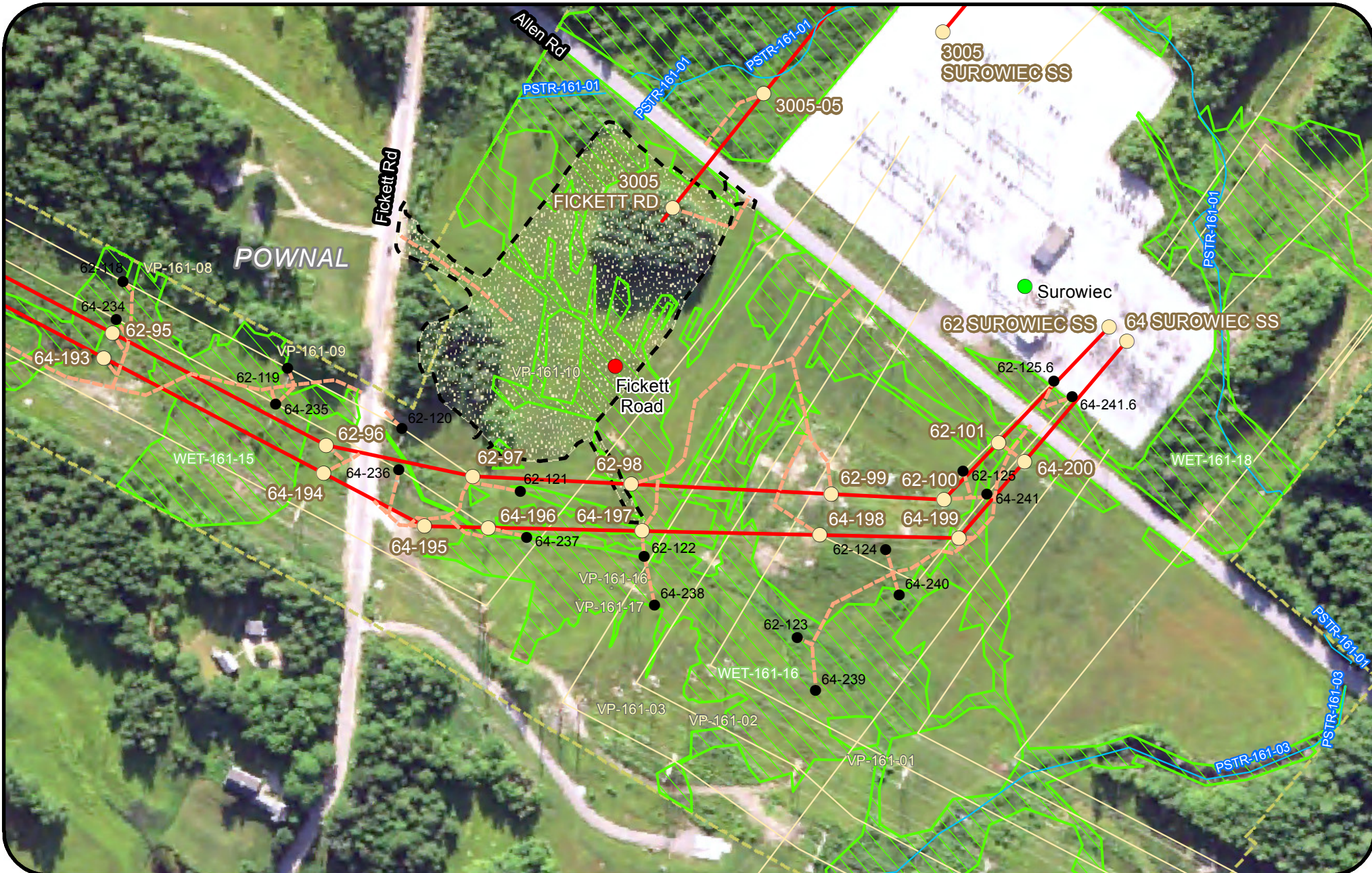


Legend			
Clearing Limits	Proposed Structure	Rare Plant (Point)	Tidal Waterfowl Wading Bird Habitat (TWWH)
CMP Ownership / Easement Extent	Existing Structure	SVP/ PSVP	Waterfowl Wading Habitat (IWWH)
Town Boundary	Existing Substation	USACE Vernal Pool	SVP and PSVP Buffer (250')
Project Centerline	Proposed Converter Station	T and E Species	Substation Limit of Disturbance
Existing Transmission Line	Stream	Bald Eagle Nest	Deer Wintering Area (DWA)
Proposed Access Road	Wetland	Rare Plant (Polygon)	

**New England
Clean Energy
Connect**

Natural Resource Maps
Segment 4
250

**CENTRAL MAINE
POWER**



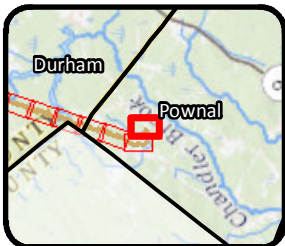
- Legend**
- Clearing Limits
 - CMP Ownership / Easement Extent
 - Town Boundary
 - Project Centerline
 - Existing Transmission Line
 - Proposed Access Road
 - Proposed Structure
 - Existing Structure
 - Existing Substation
 - Proposed Converter Station
 - Stream
 - Wetland
 - Rare Plant (Polygon)
 - Rare Plant (Point)
 - SVP/ PSVP
 - USACE Vernal Pool
 - T and E Species
 - Bald Eagle Nest
 - Deer Wintering Area (DWA)
 - Tidal Waterfowl Wading Bird Habitat (TWWH)
 - Waterfowl Wading Habitat (IWWH)
 - SVP and PSVP Buffer (250')
 - Substation Limit of Disturbance

**New England
Clean Energy
Connect**

Natural Resource Maps
Segment 4
250

Feet

**CENTRAL MAINE
POWER**



Legend			

New England Clean Energy Connect
 Natural Resource Maps
 Segment 4
 250
 Feet

CENTRAL MAINE POWER