


Attachment F
SEARCH, Inc. Architectural History Report

**ABOVE GROUND HISTORIC RESOURCES IDENTIFICATION SURVEY REPORT
NEW ENGLAND CLEAN ENERGY CONNECT
ANDROSCOGGIN, CUMBERLAND, FRANKLIN, LINCOLN, SAGadahoc,
SOMERSET,
AND KENNEBEC COUNTIES, MAINE**

CONTINUING PROJECT MHPC #1148-17

PREPARED FOR



PREPARED BY



SURVEYORS:

JENNA DUNHAM, MA, MAUREEN BOWMAN, MS, AND TRICIA PEONE, PHD

REPORT/CARMA PREPARATION

**JENNA DUNHAM, MA; LAUREL BARTLETT, MS; MAUREEN BOWMAN, MS;
PAMELA KENDRICK, MS; TRICIA PEONE, PHD; AND ANGELIQUE THERIOT, MA**

**CONSULTATION INITIATED: AUGUST 2017
IDENTIFICATION RESULTS SUBMITTED: AUGUST 2018**

**ABOVE GROUND HISTORIC RESOURCES IDENTIFICATION SURVEY REPORT
NEW ENGLAND CLEAN ENERGY CONNECT
ANDROSCOGGIN, CUMBERLAND, FRANKLIN, LINCOLN, SAGADAHOC,
SOMERSET,
AND KENNEBEC COUNTIES, MAINE**

CONTINUING PROJECT MHPC #1148-17

PREPARED FOR



**83 EDISON DRIVE
AUGUSTA, MAINE 04336**

PREPARED BY



SURVEYORS:

JENNA DUNHAM, MA, MAUREEN BOWMAN, MS, AND TRICIA PEONE, PHD

REPORT/CARMA PREPARATION

**JENNA DUNHAM, MA; LAUREL BARTLETT, MS; MAUREEN BOWMAN, MS;
PAMELA KENDRICK, MS; TRICIA PEONE, PHD; AND ANGELIQUE THERIOT, MA**

A handwritten signature in black ink that reads "Jenna E. Dunham".

**JENNA DUNHAM, MS
PRINCIPAL INVESTIGATOR**

**PO Box 1080
PORTSMOUTH, NEW HAMPSHIRE 03802
603-828-5369
JENNA.DUNHAM@SEARCHINC.COM**

**CONSULTATION INITIATED: AUGUST 2017
IDENTIFICATION RESULTS SUBMITTED: AUGUST 2018**

EXECUTIVE SUMMARY

In April and May 2018, SEARCH conducted a reconnaissance survey to identify above ground historic resources within the indirect and direct Areas of Potential Effect (APEs) of the New England Clean Energy Connect (NECEC) Project (Project). The NECEC Project is proposed by Central Maine Power Company (CMP) in response to the Request for Proposals for Long-Term Contracts for Clean Energy Projects, dated March 31, 2017, issued by the Massachusetts Department of Energy Resources and the Electric Distribution Companies of Massachusetts. NECEC will deliver renewable energy from Hydro-Quebec to the New England Control Area and is being reviewed under Section 106 of the National Historic Preservation Act (NHPA) and permitted under the Maine Site Location of Development Act. Federal review is being undertaken by the US Department of Energy (DOE; lead agency) and the US Army Corps of Engineers (USACE; lead agency). State review is being undertaken by the Maine Department of Environmental Protection (MDEP), the Maine Public Utilities Commission (MPUC), and the Maine Land Use Planning Commission (LUPC).

The proposed Project is 322.4 kilometers (km) (200.4 miles [mi]) long, crosses portions of seven counties, 24 municipalities, and 15 unorganized territories within the State of Maine, and is composed of new and rebuilt transmission lines and their associated substations. The Project extends from the Canadian border to the Surowiec Substation in Pownal and from the Coopers Mills Substation in Windsor to the Maine Yankee Substation in Wiscasset. The indirect APE for the Project was determined by Maine Historic Preservation Commission (MHPC) to consist of a 0.8-km (0.5-mi) buffer on either side of the Project centerline (CL). The direct APE was determined by MHPC to consist of the entire right-of-way (ROW) width or facility footprint where ground-disturbing activities could take place.

A scope of work (SOW) for the reconnaissance survey was approved by the MHPC on September 7, 2017; however, that SOW was modified at the request of the MHPC during a project consultation meeting on July 12, 2018. The reconnaissance survey identified 1,488 above ground historic resources within the Project APE. This reconnaissance survey report summarizes the findings of the reconnaissance survey and makes preliminary National Register of Historic Places (NRHP) recommendations for those properties and assesses the potential for project effects to those properties.

One hundred and twenty-seven of these resources are historic properties that have been previously determined eligible (103) for or listed (24) on the NRHP.

Of the remaining resources, 1,175 have been determined or are recommended to be not eligible for the NRHP, and 186 have been recommended potentially eligible for the NRHP. These recommendations complete the identification of above ground historic properties for the NECEC Project.

This page intentionally left blank.

TABLE OF CONTENTS

Executive Summary.....	iii
Table of Contents.....	v
List of Figures	vi
List of Tables	vi
List of Appendices.....	vi
1.0 Research Design and Background Research.....	1
1.1 Basis	1
1.2 Scope of Work.....	1
1.3 Project Description.....	3
1.4 Area of Potential Effect.....	5
1.5 Survey Boundaries	5
1.6 Survey Methodology.....	5
2.0 Survey Findings	7
2.1 Acres.....	7
2.2 Setting	7
2.3 Number of Resources Recorded	12
2.4 Previously Inventoried Properties	12
2.5 Types of Properties	13
Residential Resources	14
Agricultural Resources	15
Industrial Resources.....	16
Religious Buildings	16
Cemeteries	16
Recreational Resources.....	17
Transportation Resources.....	17
NRHP Listed/Eligible Resources	17
2.6 National Register Eligibility	24
Resources Recommended NRHP Eligible.....	24
3.0 Bibliography	34

LIST OF FIGURES

Figure 1-1. Overview of the NECEC Project. 4

LIST OF TABLES

Table 1.1. Previous Above Ground Surveys that have Identified Historic Resources in the NECEC APE..... 2

Table 1.2. Previously Identified Above Ground Resources within the NECEC Project Survey Area by Town and County..... 2

Table 1-3. NECEC Project Summary. 3

Table 2-1. Above Ground Resources by Town and County. 12

Table 2-2. Previously Recorded Above Ground Resources NRHP Status by Town and County.. 13

Table 2-3. NRHP Listed/Eligible Previously Recorded Above Ground Resources by Town and County. 18

LIST OF APPENDICES

Appendix A – Figures

Appendix B – Tables

Table 1: Above Ground Historic Resources within the NECEC Project Area and NRHP Recommendations (Survey Matrix)

Table 2: Previously Recorded Properties within the NECEC Project Area

Appendix C – Transmission Line Configuration Cross Sections

1.0 RESEARCH DESIGN AND BACKGROUND RESEARCH

1.1 BASIS

In April and May 2018, SEARCH conducted a reconnaissance survey to identify above ground historic resources within the New England Clean Energy Connect (NECEC) Project (Project). The NECEC Project was proposed by Central Maine Power Company (CMP) in response to the Request for Proposals for Long-Term Contracts for Clean Energy Projects, dated March 31, 2017, and issued by the Massachusetts Department of Energy Resources and the Electric Distribution Companies of Massachusetts. NECEC will deliver clean energy from Quebec-based sources to the New England Control Area for Massachusetts customers.

The survey was initiated by CMP, and SEARCH was contracted to perform these cultural resources consultation services. This survey and report are part of consultation in compliance with Section 106 of the National Historic Preservation Act (NHPA) and the Maine Site Location of Development Act. Federal review is being undertaken by the US Army Corps of Engineers (USACE; lead agency) and the US Department of Energy (DOE; lead agency). State review is being undertaken by the Maine Department of Environmental Protection (MDEP), Maine Public Utilities Commission (MPUC), and Maine Land Use Planning Commission (LUPC).

These laws require the identification of historic properties that could be affected by the undertaking. A historic property is “a prehistoric or historic district, site, building, structure, or object included in or eligible for inclusion in the NRHP.” This report identifies existing historic properties as well as historic districts, buildings, structures, or objects within the project Area of Potential Effect (APE) that are 50 years of age or older.

1.2 SCOPE OF WORK

The goals of the reconnaissance survey and report were to accomplish the following, relative to the NECEC direct and indirect APEs:

1. Identify known historic properties and relocate during field survey
2. Conduct supplemental background research at the Maine Historic Preservation Commission (MHPC) to identify previously recorded above ground historic resources on file with MHPC to be relocated during field survey.
3. Locate above ground resources over 50 years of age not previously identified
4. Verify or collect locational data for previously identified historic properties, previously identified historic resources, and newly identified historic resources.
5. Establish which properties and resources the Project could have an effect upon, either directly or indirectly.
6. Make preliminary National Register of Historic Places (NRHP) eligibility recommendations for all identified resources.

Above ground historic resources within the Project area have been documented in connection with 35 surveys as identified in MHPC data. These surveys identified 416 resources across 18 towns and seven counties (**Table 1-1**). The 416 resources include duplicates, in that some resources were surveyed multiple times for various surveys. Previously recorded resources within the NECEC project survey (380) are summarized in **Table 1-2**.

Table 1.2. Previously Identified Above Ground Resources within the NECEC Project Survey Area by Town and County.

County	Town	Resources Identified
Androscoggin	Auburn	6
Androscoggin	Greene	16
Androscoggin	Leeds	24
Androscoggin	Lewiston	62
Androscoggin	Livermore Falls	14
Cumberland	Pownal	26
Franklin	Farmington	9
Franklin	Jay	6
Kennebec	Windsor	32
Lincoln	Alna	1
Lincoln	Whitefield	2
Lincoln	Wiscasset	36
Sagadahoc	Woolwich	1
Somerset	Anson	9
Somerset	Bingham	74
Somerset	Concord Twp	23
Somerset	Embden	2
Somerset	Moscow	36
Multiple	Multiple	1
Total		380

Prior to this reconnaissance survey and report, no above ground surveys had been performed for the NECEC Project; however, a Sensitivity Assessment and Scope of Work (SOW) was submitted to and approved by the MHPC in September 2017 (Freedman et al. 2017). This report discussed the historic contexts and assessed the currently inventoried property types for each county within the NECEC indirect APE.

Table 1.1. Previous Above Ground Surveys that have Identified Historic Resources in the NECEC APE.

Project ID	Survey ID	Surveyor	Resources Identified
0086-11	7342	Inc., PAL	116
2130-10	6601	Larry, Julie	24
M2421	2421	Mitchell, Christi	24
2375-08	15542	Coyne, MHPC, Claudette	23
0901-11	8381	Jenkins, Ellen	21
MPRP Segment 14 MMA	10301	Norris, Christine	21
MPRP Segment 14	5681	Norris, Christine	19
M15206	15206	Coyne, MHPC, Claudette	15
0186-09	16107	Mitchell, Christi	12
1598-08	8802	Norris, Christine	12
19010	11141	Taylor, Amanda	12
0999-12	12181	Inc., VHB,	11
12669	5321	Norris, Christine	10
M12661	12661	Coyne, MHPC, Claudette	10
M11702	11702	Mitchell, Christi	9
M7461	7461	Mitchell, Christi	9
0520-13	13102	Rankin, Ellen	8
0345-10	4242	Larry, Julie	7
2462-08	14061	Coyne, MHPC, Claudette	7
MPRP Seg 39	5661	Norris, Christine	6
17316 / 17874.00	7421	Willis, Kate	5
18892	15902	Taylor, Amanda	5
0498-08	6841	Jenkins, Ellen	4
10209	11081	Burke, Martha	4
19019	10041	Hopkin, Megan	4
1539-13	14922	Rankin, Ellen	3
M11821	11821	Mitchell, Christi	3
16637.2	961	Jergensen, Kurt	2
21657	16089	Taylor, Amanda	2
2462-08	14342	Coyne, MHPC, Claudette	2
M13682	13682	Mitchell, Christi	2
M13722	13722	Mitchell, Christi	2
17234	4361	Jergensen, Kurt	1
M9121	9121	Larry, Julie	1
Total			416*

*36 resources were double counted as part of these surveys. This total represents 380 unique resources.

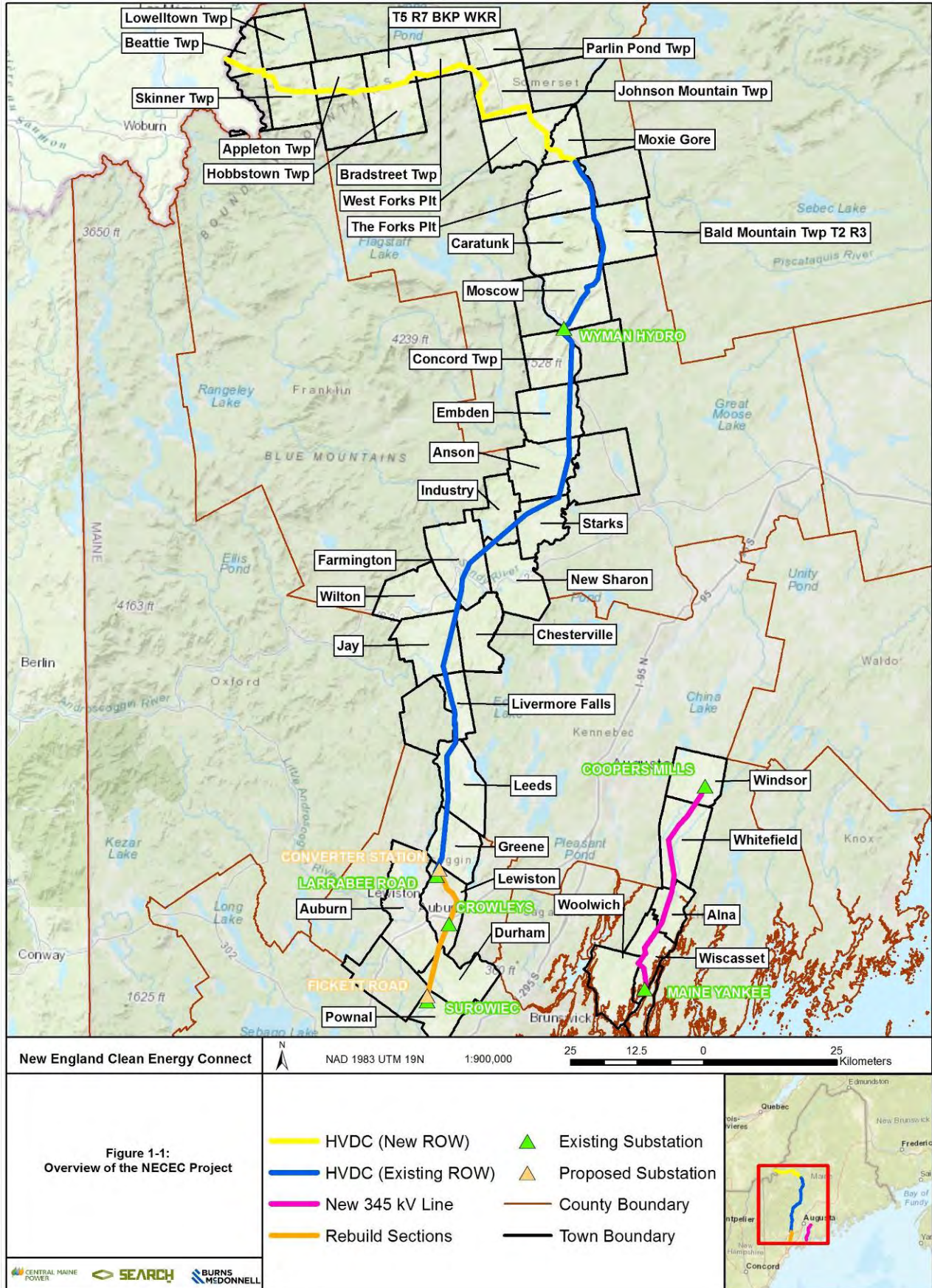
1.3 PROJECT DESCRIPTION

The proposed Project is approximately 322.4 kilometers (km) (200.4 miles [mi]) long, crossing portions of 24 municipalities and 15 unorganized territories within the State of Maine (**Figure 1-1**). The proposed Project primarily consists of three distinct pieces of electric transmission infrastructure (see **Figure 1-1; Table 1-3**). The first extends from the Canadian border to Lewiston; the second extends from Lewiston to Pownal; and the third is located between Windsor and Wiscasset. The Project begins at the Canadian border with a high voltage direct current (HVDC) transmission line running from Beattie Township to a proposed DC-to-AC converter station near Merrill Road in Lewiston.

Table 1-3. NECEC Project Summary.

Component	Segment	Area/ ROW Width	Existing Conditions	Length
Coopers Mills Substation	Coopers Mills to Maine Yankee	N/A*	Existing Substation	N/A*
345 kV Line	Coopers Mills to Maine Yankee	167 m (550 ft)	Partially developed ROW	42.6 km (26.5 mi)
Maine Yankee Substation	Coopers Mills to Maine Yankee	N/A*	Existing Substation	N/A*
Section 64 Rebuild	Larrabee to Surowiec	107 m (350 ft)	Existing Corridor	15.0 km (9.3 mi)
Section 62 Rebuild	Larrabee to Surowiec	122 m (400 ft)	Existing Corridor	25.9 km (16.1 mi)
Fickett Road Substation	Larrabee to Surowiec	2.5 ha (6.1 ac)	New Facility	N/A*
345 kV Line	Larrabee to Surowiec	122 m (400 ft)	Partially developed ROW	0.4 km (0.3 mi)
Surowiec Substation	Larrabee to Surowiec	N/A*	Existing Substation	N/A*
HVDC Line	Wyman to Larrabee Road	122 m (400 ft)	Partially developed ROW	115.1 km (71.5 mi)
HVDC Line	Wyman to Larrabee Road	232 m (700 ft)	Partially developed ROW	1
Converter Station	Wyman to Larrabee Road	2.8 ha (7.0 ac)	New Facility	N/A*
345 kV Line	Wyman to Larrabee Road	122 m (400 ft)	Partially developed ROW	1.9 km (1.2 mi)
Larrabee Road Substation	Wyman to Larrabee Road	N/A*	Existing Substation	N/A*
HVDC Line	Quebec to Wyman	91 m (300 ft)	New Corridor	86.3 km (53.6 mi)
HVDC Line	Quebec to Wyman	91 m (300 ft)	Partially developed ROW	35.2 km (21.9 mi)
Wyman Hydro	Quebec to Wyman	N/A*	Existing Hydropower Station	N/A*
Raven Farm Substation	Transformer installation	N/A*	Existing Substation	N/A*
	<i>Total (Area)</i>	<i>5.3 ha (13.1 ac)</i>	<i>Total (Length)</i>	<i>322.4 km (200.4 mi)</i>

*Existing facility—no ground disturbance outside of existing footprint. No impact to cultural resources. Not considered further in this report.



A new 345 kilovolt (kV) transmission line will connect the converter station to the existing Larrabee Road Substation in Lewiston. South of the Larrabee Road Substation, two existing 115 kV transmission lines (Sections 62 and 64), terminating at the Surowiec Substation in Pownal, will be rebuilt. A new substation will be constructed adjacent to the Surowiec Substation on Fickett Road, and a 345 kV transmission line will connect the two substations.

1.4 AREA OF POTENTIAL EFFECT

The APE for direct and indirect Project impacts was established through consultation with MHPC. This consultation resulted in the establishment of an indirect APE that consisted of a 0.8-km (0.5-mi) buffer around the Project centerline (CL) within the State of Maine (Megan Hopkin, personal communication 2017). The direct APE will be composed of the entire right-of-way (ROW) width or facility footprint where ground-disturbing activities could take place (see **Table 1-3**). **Figure 1-1** shows the location of the Project APE on topographic mapping. Detailed maps that depict both the direct and indirect APEs relative to survey results appear in **Appendix A**.

1.5 SURVEY BOUNDARIES

This survey identified above ground historic resources within the direct and indirect APEs that were visible from public ROWs or the proposed transmission corridor. Section 1.2, above, provides a narrative description of the Project route. Detailed maps, which show the survey boundary (in this case, the extents of the indirect APE), are presented in **Appendix A**.

1.6 SURVEY METHODOLOGY

Prior to fieldwork, a review of previously recorded resources that are uploaded to MHPC's Cultural Architectural Resource Management Archive (CARMA) was conducted and reported on to MHPC as part of the NECEC's Sensitivity Assessment and SOW (Freedman et al. 2017). Prior to field survey, a review of MHPC's survey and National Register files was conducted at the commission's offices in April 2018. This research identified properties located within the indirect APE that are listed in or eligible for listing in the National Register of Historic Places (NRHP). The site file research also identified properties that have been determined not eligible for the NRHP, as well as properties that have not yet had a determination of eligibility and surveyed properties that have not yet been entered into CARMA. This review ensured that all previously identified resources, associated survey forms, and geographic information system (GIS) data were utilized in the field during the reconnaissance survey.

Field methods were designed to examine the direct and indirect APE in order to: (1) relocate previously recorded above ground historic resources; (2) identify previously undocumented resources 50 years old or older; and (3) consider NRHP eligibility of identified above ground historic resources within the Project area. Fieldwork was conducted by Jenna Dunham (Architectural Historian), Maureen Bowman (Architectural Historian), and Tricia Peone (Historian) from April to May 2018. A driving or windshield survey covered all public roads within the indirect APE and Project survey area in order to examine existing buildings, structures, landscapes, and other aspects of the built environment. Above ground historic resources that appeared to meet the National Register criteria threshold age of 50 years old or older were photographed and noted. The locations of these resources were documented by Global Positioning System (GPS), noted on field maps, and described in photograph logs, including physical property addresses where possible. Surveyors recorded an approximate address when no physical address was clearly visible. Upon completion of fieldwork, the data were processed and analyzed at SEARCH offices. Field photographs were geo-tagged, GPS points were examined for spatial accuracy, field logs were transcribed, and the resulting data sets were incorporated into the SEARCH architectural history GIS for the proposed Project. Following the processing of field data, all identified resources were reviewed to confirm that they were at least 50 years of age. Properties determined to be less than 50 years of age were removed from the Project data set. The remaining properties were reviewed individually to determine overall integrity and whether sufficient data had been gathered to recommend an NRHP eligibility.

Next, publicly available parcel data were imported into the Project GIS. Parcels where above ground historic resources were located were analyzed to determine if they could be affected by the Project. For example, a resource that was located on a parcel that intersected the NECEC direct APE was considered to be directly affected by the Project. A resource that was located on a parcel that intersected the land cover viewshed was considered to be indirectly affected because the Project may be visible from one or more locations on a parcel. The viewshed analysis was performed using the land cover viewshed model created by Terrance J. DeWan & Associates (TJD&A) for the NECEC Visual Impact Assessments (VIA). Detailed information on this product can be found in Section 6.0 of the NECEC Site Law Application filed with the MDEP in September 2017. The results of this analysis were used to determine if the project had the potential to affect each resource.

2.0 SURVEY FINDINGS

2.1 ACRES

The direct and indirect APEs for the NECEC Project cover a total of 52,898 hectares (ha) (130,714 acres [ac]). The Project APE is depicted in detail in **Appendix A**. The Project APE was surveyed where it intersected public ROWs.

2.2 SETTING

The NECEC Project area crosses seven of Maine's 16 counties (Franklin, Somerset, Androscoggin, Cumberland, Kennebec, Lincoln, and Sagadahoc) and runs through 24 municipalities and 15 unorganized territories. The majority of the proposed route is located within existing power transmission corridor ROWs and is composed of a combination of new and rebuilt transmission lines that extend from the Canadian border to the Surowiec Substation in Pownal, crossing Franklin, Somerset, Androscoggin, and Cumberland counties in western and central Maine. A second proposed transmission line would extend from the Coopers Mills Substation in Windsor to the Maine Yankee Substation in Wiscasset, crossing Kennebec, Lincoln, and Sagadahoc Counties in Coastal Maine.

After crossing the US-Canadian border in Franklin County, the Project passes through (from north to south) Beattie Township, Lowelltown Township, and Skinner Township. Entering Somerset County, the Project passes through Appleton Township, T5R6 Township, T5R7 Township, Hobbstown Township, Bradstreet Township, Parlin Pond Township, Johnson Mountain Township, West Forks Plantation, Moxie Gore, The Forks Plantation, Caratunk, Bald Mountain Township, Moscow, Concord Township, Bingham, Embden, Anson, and Starks. Entering Franklin County again, the Project passes through Industry, New Sharon, Farmington, Wilton, Chesterville, and Jay. The Project then crosses into Androscoggin County and passes through the towns of Livermore Falls, Livermore, Leeds, Greene, Lewiston, Auburn, and Durham before entering Cumberland County to terminate in Pownal at the Surowiec Substation. The NECEC Project area, for the second proposed transmission line from Coopers Mill Substation to the Maine Yankee Substation, begins in Windsor in Kennebec County before entering Lincoln County and passing through the towns of Whitefield, Alna, and Wiscasset. The route leaves Wiscasset briefly to enter a small portion of Woolwich in Sagadahoc County and then re-enters Wiscasset.

The NECEC Project area passes through rural farmlands and unorganized townships, as well as urban areas. Early European explorers of the coastal region included Samuel de Champlain, who explored the coast for France in 1604 and mapped the Gulf of Maine. During his expedition, Champlain explored rivers and bays, including the Kennebec River. In the early seventeenth century, both the English and the French were engaged in the fur trade with

Native Americans along the coast, and both empires claimed the territory. As a result of ongoing warfare between England, France, and Native Americans, forts and garrisons were constructed along Maine's coast during the seventeenth and eighteenth centuries, including Fort St. George at the mouth of the Kennebec River (Hornsby et al. 2015). In 1607, the Plymouth Company attempted to establish a permanent English settlement at the mouth of the Kennebec River. A group of 100 colonists led by George Popham and Raleigh Gilbert built a fort (Fort St. George) and several buildings, but by the winter of 1607, half of the colonists had returned to England. The colony at Sagadahoc failed after a year (Beckenstein 2004).

Several of the towns in the Project area are connected by the Kennebec and Androscoggin rivers, waterways that played a significant role in their development. The Androscoggin River joins the Kennebec at Merrymeeting Bay. Much of the land along the lower Androscoggin was contained in the Pejepscot patent, and English colonists had been settling in that area since the early seventeenth century. The proprietors of the Kennebec patent claimed most of the Kennebec valley in the mid-eighteenth century. Settlements to the north and west commenced after the British defeated the French in the Seven Years' War (1754–1763). In exchange for military service during the war, land grants in Maine were given out by the government of Massachusetts. Large land grants were often subject to competing claims throughout this period of early settlement in Maine (Hornsby et al. 2015:14).

Fishing and shipbuilding were historically important industries for communities on the Kennebec River (Hornsby et al. 2015:32). English fishermen were seasonal visitors to coastal Maine with fishing fleets prior to the establishment of permanent colonies. The New England fishing industry developed in coastal towns in the mid-seventeenth century, making fish a staple of the New England economy. Along with fishing, shipping and shipbuilding developed as integral parts of Maine's (and New England's) economy. Maine timber was used to build ships in coastal Maine shipyards; merchants then exported fish caught by Maine fishermen to other parts of the British Empire. The Kennebec and Androscoggin rivers were also important travel routes into Maine's interior, before and after the arrival of railroads.

Logging has historically been an important industry for communities on the Kennebec and Androscoggin rivers. In 1820, Lincoln County had 115 sawmills, Kennebec County had 87, Cumberland County had 79, and Somerset had 43 (Hornsby et al. 2015:31). The Kennebec River saw the second largest log drives in Maine, and by the 1830s, several logging companies were operating on the river (Wilson 2001:53). In the nineteenth century, there was intensive logging along many of Maine's rivers, and by the end of the century, concern over the negative consequences of industrialization and diminishing natural resources had increased (Judd 2007:9). Log drives on the Kennebec River ended in the 1970s (Begin 2012). Intense industrial pollution of the Androscoggin River helped inspire the Clean Water Act of 1972. Much of the pollution had been caused by the paper manufacturing industry beginning in the nineteenth century. By the mid-twentieth century, the Androscoggin was one of the most polluted rivers in the country (Bennett and Nickerson 2007).

As the logging industry in Maine waned, towns switched to recreation and tourism to supplement their economies. The tourism industry began to flourish in Maine in the period after the Civil War (1861–1865). Tourists who visited this area in the second half of the nineteenth century were drawn by the promise of fishing, hunting, canoeing, and hiking through vast tracts of largely undisturbed wilderness (Hornsby et al. 2015:60). Railroads and steamboats transported tourists from all over the country. Steamboats operated on the Androscoggin and Kennebec rivers beginning in the mid-nineteenth century (Bennett and Nickerson 2007; Wilson 2001:57). Steamboats on the Kennebec hauled timber down the river and switched to passengers in the summer (Wilson 2001:58). Sporting camps and grand hotels were constructed near rivers and lakes, such as the famous Mount Kineo House on Moosehead Lake (Farrar 1890). Lake Moxie Camp in the Forks is an early twentieth-century sporting camp within the Project area. Moxie Pond has historically been a popular area for trout fishing (Churchward 1898:17).

In Franklin County, the Project area passes through Beattie Township, Lowelltown Township, Skinner Township, Industry, New Sharon, Farmington, Wilton, Chesterville, and Jay. Euro-American settlement of this area did not begin until the late eighteenth century, and Franklin County was established in 1838. The 1887 *Atlas of Maine* shows the organization of Franklin County with several numbered grants and named plantations laid out while towns are clustered in the southern part of the county (Colby 1887). Agriculture was the primary economic activity in Franklin County in the nineteenth century; the principal products grown were wheat, corn, and oats, and livestock was raised (Howard and Crocker 1881:47). Farmington is the county seat, and in addition to agriculture, the town had several carriage and wagon manufacturers in the nineteenth century (Varney 1881:230). Villages in Farmington in the nineteenth century included Farmington Village, Farmington Falls, West Farmington, Fairbanks Mills, Backus Corner, and Knowlton's Corner (Colby 1887). The Maine Central Railroad runs through Farmington Village. The town of Jay was incorporated in 1795 and became an early industrial center because of its location on the Androscoggin and its falls. Pulp and paper manufacturing were the drivers of the industrial economy in Jay by the 1880s (Lawrence 1912:18). Villages within the town of Jay in the nineteenth century included Bean's Corner, North Jay, Jay Hill, and Jay Bridge (Colby 1887). Farmington and Jay are the largest communities that fall within the APE in Franklin County.

In Somerset County, the Project passes through Appleton Township, T5R6 Township, T5R7 Township, Hobbstown Township, Bradstreet Township, Parlin Pond Township, Johnson Mountain Township, West Forks Plantation, Moxie Gore, The Forks Plantation, Caratunk, Bald Mountain Township, Moscow, Concord Township, Bingham, Embden, Anson, and Starks. Somerset County was established in 1809 out of a portion of Kennebec County. The county seat was originally at Norridgewock, but was moved to Skowhegan in the late nineteenth century (Sloane 1998:144). In 1820, Somerset County had a population of 21,787 (Hayward 1839). Agriculture was historically important to the economy of Somerset County. In the 1830s, the county produced more wheat than any other county in Maine (Hayward 1839). The 1887 *Atlas of Maine* shows Somerset County organized into townships, with the northern portion of the county consisting largely of numbered grants and the southern portion consisting

of named towns (Colby 1887). Bingham was established in 1812; by 1880, the town had a population of 828 (Varney 1881:119). Bingham Village was the commercial and industrial center by the late nineteenth century, and local industries included lumber, carriages, and harnesses (Varney 1881:118). There are several important transportation corridors in Somerset County. The Appalachian Trail passes through Caratunk and the Forks in Somerset County. The Old Canada Road passes through the Somerset County towns of Caratunk, Bingham, Moscow, The Forks, and West Forks. This route is now the Old Canada Road Scenic Byway, a National Scenic Byway that follows a portion of US Route 201 to Quebec. This travel corridor was first used by Native people and then by Euro-Americans in the eighteenth and nineteenth centuries. The Somerset Railroad was constructed through Somerset County to reach Moosehead Lake from Oakland (Kennebec County) in the late nineteenth century, reaching Bingham by 1890 (Benson 2008:73). In the early twentieth century, the railroad became part of the Maine Central rail system (Middleton et al. 2007:639).

In Androscoggin County, the Project area passes through the towns of Livermore Falls, Livermore, Leeds, Greene, Lewiston, Auburn, and Durham. Androscoggin County was established in 1854 out of parts of Cumberland, Oxford, Kennebec, and Lincoln Counties. Many of the towns in Androscoggin County were settled by Euro-Americans in the eighteenth century. By the late nineteenth century, both the Grand Trunk and the Maine Central Railroad passed through Androscoggin County. Livermore Falls was originally part of the village of East Livermore within the town of Livermore located on the eastern side of the Androscoggin. East Livermore was incorporated as a separate town in 1843 and included the village of Livermore Falls, which later became the name of the entire town. Sawmills were established on the falls in the late eighteenth century, and lumber became the dominant industry in Livermore Falls along with pulp and paper mills (Merrill 1891:585). The town of Leeds was incorporated in 1801 and included the villages of Curtis Corner, Leeds Centre, North Leeds, and West Leeds (Varney 1881:814). The town of Greene was incorporated in 1788 and remained largely agricultural through the nineteenth century, with some manufacturing in the village of Greene Corner and at Sprague's Mills (Varney 1881:258). By the mid-nineteenth century, Auburn and Lewiston had become the manufacturing centers of the county (Howard and Crocker 1881:18). Textile manufacturing dominated Lewiston from the mid-nineteenth century, and Auburn had 14 shoe factories operating in the late nineteenth century (Varney 1881:82). Large brick mill buildings and a system of canals were constructed at the falls to facilitate manufacturing by the mid-nineteenth century (Varney 1881:321). Lewiston was incorporated as a town in 1795, then as a city in the early 1860s, and is currently the second largest city in Maine after Portland. In Lewiston, the Androscoggin & Kennebec Railroad was built in the first half of the nineteenth century (Colton 1855). The town of Durham was incorporated in 1789, and in the nineteenth century included villages at Durham, South Durham, and West Durham (Colby 1887).

In Cumberland County, the Project area passes through the towns of Cumberland and Pownal. Cumberland County was established in 1764. By the end of the nineteenth century, the Grand Trunk, Maine Central, and Portland & Ogdensburg railroads passed through Cumberland County. The Atlantic & St. Lawrence Railroad was built through Pownal in the first half of the nineteenth century before being leased to the Grand Trunk Railroad (Colton 1855). Pownal was

incorporated in 1808 and remained largely agricultural throughout the nineteenth century (Varney 1881:469). Villages within the town of Pownal in the nineteenth century included North Pownal, Pownal Village, and West Pownal (Colby 1887). The Project passes through the village of North Pownal.

In Kennebec County, the Project area passes through the town of Windsor. Kennebec County was established in 1799 out of part of Lincoln County. The county was part of the Kennebec patent, which claimed the Kennebec River from Merrymeeting Bay (Kingsbury and Deyo 1892:79). The town of Windsor was originally incorporated as Malta in 1809 and renamed Windsor in 1822 (Kingsbury and Deyo 1892:1172). Early industries in Windsor were clustered along the Sheepscot River, including sawmills, gristmills, lumber, and later a tannery. In the nineteenth century, villages within the town were Windsor Corner, West Windsor, North Windsor, and South Windsor (Colby 1887). The Project area passes through the area that was historically part of South Windsor. The population of Windsor consistently decreased in the second half of the nineteenth century from approximately 1,793 residents in 1850 to only 782 in 1900, but began to increase again in the second half of the twentieth century.

In Lincoln County, the Project area passes through the towns of Whitefield, Alna, and Wiscasset. Lincoln County was established in 1760 and was originally much larger before other counties split off from it. Alna was originally incorporated in 1794 as the town of New Milford (Varney 1881:70). Whitefield was incorporated in 1809, and villages within the town in the nineteenth century included Coopers Mills, North Whitefield, and Kings Mills (Colby 1887). Whitefield was primarily an agricultural community in the nineteenth century, with some manufacturing at Coopers Mills and North Whitefield (Varney 1881:588). Wiscasset was incorporated in 1802, but had been part of earlier settlements dating from the seventeenth century as well as the earlier town of Pownalborough (Varney 1881:601). Shipping was historically an important industry in Wiscasset, as it has a deepwater port. Wiscasset is also the county seat.

In Sagadahoc County, the Project area passes through the town of Woolwich. Sagadahoc County was not established until 1854, although Euro-Americans had settled there since the early seventeenth century. Sagadahoc County was formed out of part of Lincoln County with Bath as the county seat. Shipbuilding was an important industry in Sagadahoc County from the eighteenth century on, centered at the city of Bath. The town of Woolwich broke away from Georgetown and was established in 1759. Nineteenth-century villages within the town included Montsweag, Nequosset, and Woolwich Village (Varney 1881:604). Merrymeeting Bay and the Kennebec River form the eastern boundary of the town. The Project area passes through the northeastern corner of Woolwich, which in the nineteenth century fell between the post office village of Montsweag and Wiscasset Village in neighboring Lincoln County (Colby 1877). Historically, agriculture and shipbuilding were the primary industries in Woolwich.

2.3 NUMBER OF RESOURCES RECORDED

A total of 1,488 above ground historic resources were identified during the reconnaissance survey (**Table 2-1**). These resources include nine historic districts, 53 farmsteads, 349 agricultural buildings, 11 bridges, five culverts, two dams, 20 cemeteries, four railroads, and multiple private residences, commercial buildings, and industrial buildings. The total number of resources includes those previously identified and located in the CARMA database or on file at MHPC. The **Survey Matrix**, included in **Appendix B, Table 1**, provides details on all resources recorded within the survey area, including their NRHP status, NRHP recommendations, criteria for listing, integrity, and potential Project impacts.

2.4 PREVIOUSLY INVENTORIED PROPERTIES

A total of 380 previously inventoried above ground resources exist within the survey area (**Table 2-2**), including four historic districts. Of these, 24 have been listed in the NRHP; 103 have been determined eligible by MHPC for listing in the NRHP; 196 have been determined not eligible for listing in the NRHP; and 57 have had no determination made by MHPC about their NRHP eligibility. In addition, 15 of the previously recorded resources were confirmed during the field survey to have been demolished or removed, and two have been confirmed to be non-historic. The CARMA survey forms for these resources were updated to note their demolition, and the total number of extant previously recorded above ground resources within the Project area is 365. Per MHPC guidelines, previously recorded buildings that had undergone alterations, or had never been entered into CARMA, were updated in MHPC's CARMA system. A summary of all previously recorded resources is included in **Appendix B, Table 2**.

Table 2-1. Above Ground Resources by Town and County.

County	Town	Resources Identified
Androscoggin	Auburn	7
Androscoggin	Durham	31
Androscoggin	Greene	80
Androscoggin	Leeds	76
Androscoggin	Lewiston	216
Androscoggin	Livermore Falls	104
Cumberland	New Gloucester	4
Cumberland	Pownal	51
Franklin	Farmington	108
Franklin	Industry	7
Franklin	Jay	59
Franklin	New Sharon	13
Franklin	Wilton	8
Kennebec	Windsor	52
Lincoln	Alna	18
Lincoln	Whitefield	74
Lincoln	Wiscasset	64
Sagadahoc	Woolwich	5
Somerset	Abbot	1
Somerset	Anson	214
Somerset	Bald Mountain Twp.	3
Somerset	Bingham	128
Somerset	Caratunk	1
Somerset	Concord Twp	23
Somerset	East Moxie Twp	3
Somerset	Embden	11
Somerset	The Forks Plt.	44
Somerset	Moscow	56
Somerset	Starks	24
Multi	Multi	3
Total		1,488

Table 2-2. Previously Recorded Above Ground Resources NRHP Status by Town and County.

County	Town	Resources Identified	NRHP Listed	NRHP Eligible	NRHP Not Eligible	Not Determined
Androscoggin	Auburn	6	0	0	6	0
Androscoggin	Greene	16	0	3	13	0
Androscoggin	Leeds	24	0	6	18	0
Androscoggin	Lewiston	62	1	2	58	1
Androscoggin	Livermore Falls	14	0	6	8	0
Cumberland	Pownal	26	0	0	2	24
Franklin	Farmington	9	0	7	2	0
Franklin	Jay	6	0	0	6	0
Kennebec	Windsor	32	0	0	32	0
Lincoln	Alna	1	1	0	0	0
Lincoln	Whitefield	2	2	0	0	0
Lincoln	Wiscasset	36	9	3	24	0
Sagadahoc	Woolwich	1	0	0	1	0
Somerset	Anson	9	7	0	2	0
Somerset	Bingham	74	1	67	6	0
Somerset	Concord Twp	23	0	5	18	0
Somerset	Embden	2	2	0	0	0
Somerset	Moscow	36	0	4	0	32
Multi	Multi	1	1	0	0	0
Total		380	24	103	196	57

2.5 TYPES OF PROPERTIES

This section outlines the development of the Project area’s above ground resource types and provides a summary of the most prominent architectural styles identified within the Project survey area. Resources within the Project area that are highly representative of the region’s architectural styles and historic contexts are discussed below, and specific examples are identified by their Survey Map ID (e.g., ID-407).

With the exception of urban development in the larger populated areas, such as Lewiston, Farmington, and Wiscasset, buildings and landscapes from the late eighteenth through the mid-twentieth centuries are preserved and frequently retain integrity within the Project survey area. Overall, the Project survey area consists of interspersed residential developments in rural agricultural areas with commercial areas located in village centers. The survey area also includes former industrial areas, including paper and lumber mills. With the increase in the tourism industry in the early twentieth century, there are also areas of development based upon the tourist economy. This includes recreational facilities, camps, cabins, ski resorts, motels and hotels, and seaside retreats.

Despite industrial and suburban encroachment, there are representative buildings, structures, and rural landscapes from the late eighteenth through the mid-twentieth centuries located within the viewshed of the proposed Project that retain and convey their integrity of setting,

feeling, and historical significance. Residential, seasonal tourist cabins, and farm buildings in rural settings maintain a greater degree of design, material, feeling, and location than their suburban counterparts.

Residential Resources

Built resources dating from the late eighteenth century through the present day were noted within the Project survey area. Nearly every architectural style was noted within the Project area, including Federal, Greek Revival, Gothic Revival, Queen Anne, Vernacular, Colonial Revival, Bungalow, Ranch, and Split Level. Colonial period resources were not identified in the field, as the survey was limited to above ground and exterior examination of buildings. Buildings from this period would have been built of hewn logs and, if extant, would likely have been incorporated or re-used in other buildings (McAlester and McAlester 1984:75).

In rural areas of the Project survey area, individual residences were remotely located or clustered within a village center. However, in more developed municipalities, such as Lewiston, Auburn, and Wiscasset, residences included single-family residences as well as multi-family homes and apartment buildings.

One of the most common building types in the Project area dating from the eighteenth century through the present is the Cape Cod form. These buildings are typically one or one-and-one-half stories in height with a side gable roof, central or side brick chimneys, and multi-paned double-hung sash windows. Cape Cod homes can embody any number of characteristics from various architectural styles, from Greek Revival to Colonial Revival. Examples of the Cape Cod form in the Project area include the residences on Coopers Mills Road in Windsor and on Main Street in Anson (ID-1318 and ID-1039). A number of early Cape Cod dwellings have been altered, typically with later additions, porches, or dormers.

Greek Revival was the dominant style of American domestic architecture from 1830 to 1850 (McAlester and McAlester 1984:182). Buildings constructed in this style were typically one-and-one-half story and most commonly had a front gable roof, although a side gable roof was not uncommon. Hallmark decorative details include cornice returns, wide bands of trim beneath the roofline, corner boards, and entablatures at entryways with a transom or sidelights. Specific residential examples of Greek Revival architecture include the residence on Madison Street in Anson (ID-1207). The building features a front gable jettied story that is supported by round columns, a classic example of Greek Revival architecture.

Gothic Revival style gained popularity between 1840 and 1870. Andrew Jackson Downing touted this style as ideal for rural areas in the nineteenth century in *The Architecture of Country Houses*. Identifying features of the Gothic Revival style include steeply pitched roofs, often with cross gables, decorative verge-boards, one-story porches, and pointed arch windows (Historic New England 2018). An example of Gothic Revival domestic architecture includes the residence on Frederick Street in Anson (ID-1054). The building features pitched cross gables; however, other decorative characteristics have been covered with the application of asbestos siding.

A common residential type located throughout the Project area includes the side hall house. As the name implies, the entryway is located in a side bay and opens into a side hall. These houses were most often one-and-one-half stories in height with a gable front roof. Often vernacular, these residences had little embellishment or design to link them to a specific architectural style. An example within the Project area was noticed on Philbrick Lane in Whitefield (ID-1386), which also features a wing addition.

Early twentieth-century vernacular cottages and cabins were noted throughout the Project area, particularly in areas known for their recreational attractions, such as the lakes and mountain regions. These were typically one or one-and-one-half stories in height, of simple design, and minimal decorative detail. Examples include the cottages located along Lake Moxie (ID-8, ID-54, and ID-64).

The suburban residential developments that followed World War II included modern dwelling types, such as the cape, ranch, and raised ranch (McAlester and McAlester 1984:477). All of these building types became increasingly popular in the 1960s and are still in use today (McAlester and McAlester 1984:477). The twentieth-century cape commonly includes a pair of dormer windows on the façade and Colonial Revival detailing at the entrance (e.g., ID-1479). The ranch is a one-story dwelling with a low-pitched roof and often includes a picture window and attached carport or connected garage (e.g., ID-951). With the automobile being prevalent in American society after World War II, it was also common for garages to become a popular addition to residences, either as a separate structure (ID-364), connected to the home via a breezeway (ID-400), or incorporated into the design of the home (ID-953). Other examples of post-war residences, such as the raised ranch and split-level, were also observed during the field survey.

Agricultural Resources

Agriculture was the primary economic means for settlers in Maine in the late eighteenth and early nineteenth centuries, and buildings associated with agriculture were the most commonly observed within the Project survey area.

The most common agricultural resource type is the connected farmhouse. The farmhouse has been a major architectural form in New England since the late eighteenth century. Highly functional, farmhouses developed through the building traditions of the Colonial period (Garvin 2001:96-97). These buildings often followed Georgian or Greek Revival architectural styles, or the buildings had no style at all with minimal ornamentation. Building materials may vary, but in this area, they are primarily wood-frame construction with wood clapboarding. Farmhouses are typically grouped with barns, sheds, and other buildings and structures that supported the various agricultural activities of the farm. These buildings were connected, as is often the case in Maine, creating a “connected farm” that typically consisted of the living quarters, or “big house”; a smaller building or ell containing the kitchen area; the “back house” (traditionally a craft-shop or carriage house); and a barn (Hubka 1984:5-6).

Some connected farmhouses were noted in the discussion of residential resources. Additional representative examples from the nineteenth century include those on Packard Road in Greene (ID-600) and on Belanger Road in Jay (ID-846 and ID-847). Many of these altered buildings underwent other changes to their original appearance, including the application of vinyl siding, replacement windows, and additions that detract from the original features of the building. As a result of the decline in agriculture in the early twentieth century and with the advent of the automobile, barns and stables were often repurposed for vehicle storage.

The Project area has seen a diminished agricultural economy during the twentieth century. Farmland has been sold and subdivided to allow for commercial and residential developments. However, some large farms within the Project area are still operating into the twenty-first century, such as the Stukas Farm in Lewiston (ID-335 through ID-338), which features a vast orchard.

Industrial Resources

Many of the industrial sites within the Project survey area, such as the former paper mill in Bingham, are no longer in operation. Yet, a few examples of industrial architecture have survived in the Project area. The Wyman Hydro Dam (ID-1286) was constructed on the upper Kennebec River in Bingham in 1928 to power the mills located south along the lower Kennebec River (Maine Historical Society 2010). At the time of construction, the dam was the largest in the eastern United States and continues operation today.

Religious Buildings

Religious buildings within the Project survey area reflect the varying religions present in the northeast and date from the early nineteenth to late twentieth centuries. These include the Methodist Church (ID-254) in North Pownal and the St. Denis Catholic Church (ID-1368-1369) in Whitefield. One of the earliest surviving examples of a religious building within the Project area is the Bingham Free Meeting House (ID-164, Photograph #52). Dating to 1835, the structure was completed in the Gothic Revival style with pointed arch windows on the side elevations and above the two entries on the façade. The square belfry features a bell-shaped cupola.

Cemeteries

Cemeteries dating from the late eighteenth and early nineteenth centuries were typically small family plots or town cemeteries surrounded by low stone walls or cut granite blocks. The Randall Road Cemetery in Lewiston (ID-386) contains marble markers and is enclosed by a simple wood fence along the road and stone walls along the wooded areas to the north, south, and west.

Cemeteries established in the late nineteenth century include the Franklin Road Cemetery (ID-825) and the Farmington Falls Cemetery (ID-928). Both cemeteries contain marble and granite

gravestones, including a number of mid-sized obelisks. Gravel drives provide travel routes within the cemetery.

An example of an early twentieth-century cemetery is the Fairview Cemetery in Leeds (ID-672). The cemetery contains marble and granite markers and is enclosed by a chain-link fence separated by granite posts. The cemetery is situated on flat, open land and has minimal plantings and vegetation.

Recreational Resources

With the increase of summer tourism in the late nineteenth century through the present day in Maine, a number of buildings were constructed for seasonal residents. Lake Moxie Camp (ID-24) was established in the early twentieth century at Lake Moxie in The Forks Plantation. Seasonal residences within the Project area include modest cottages that were constructed near lakes or scenic vistas. These cottages are typically one-and-one-half stories in height with minimal decorative elements and often included porches on the first stories.

Transportation Resources

Transportation resources or properties within the Project area include historic bridges, railroads, roadways, culverts, and service stations. Railroad-related resources in the Project area include rail beds and lines, depots, whistle posts, mile markers, bridges, and culverts. The Troutdale train depot in Forks Plantation (ID-57) and Baker's Station (ID-68 and ID-69) were part of the former Somerset branch of the Maine Central Railroad line, which brought outdoor enthusiasts to the Lake Moxie/Troutdale area in the early twentieth centuries. The buildings have since been converted to residences and have undergone alterations, such as additions and altered window openings on the former Troutdale Station. Overall, these former railroad stations retain most aspects of integrity.

NRHP Listed/Eligible Resources

The following summarizes the previously identified above ground historic resources located within the indirect or direct APEs that have been determined eligible for listing/are listed in the NRHP (i.e., historic properties) (**Table 2-3**). A representative sample of these resources are described in detail below.

NRHP Listed Resources

The Bingham Free Meeting House, on Old Church Road and Main Street/Route 201 (ID-164) located in Bingham, was listed in the NRHP in 1976 (NRHP #76000113). Located in the heart of Bingham, the church was built in 1835, is an example of the transition between Federal and Gothic Revival architecture, and contributes to the overall character and feeling of a nineteenth- to early twentieth-century industrial village.

The Clough Meeting House at 32 South Lisbon Road (ID-356) in Lewiston was listed on the NRHP in June 2013. Built by the Freewill Baptist Church in 1846, it is the oldest church building in Lewiston. Constructed in the vernacular tradition with modest Greek Revival details, the building is a typical example of the meeting house style church found in New England.

Concord Haven (ID-1259), located on the east side of Route 16, north of Berry Road in the Town of Emden, was listed in the NRHP in October 1992. Constructed in the late nineteenth- to early twentieth-century Colonial Revival style, the residence is locally significant under Criterion B in the areas of Health and Medicine for its association with Dr. J. Leon Williams, a dentist and pioneer in the medical field. The structure is also significant under Criterion C for architecture as the only architect-designed structure in the town of Emden.

The Arnold Trail to Quebec (ID-1288) follows the 312.2-km (194-mi) route taken by Benedict Arnold in 1775 along the waterways of Maine to lead an attack on the British in Quebec City, Canada. Listed in the NRHP in October 1969, the expedition route follows the Kennebec River north through Wyman and Flagstaff Lakes, along parts of the Dead River, and then the Chain Ponds into Canada. Although the waterways have been altered with dams, one can still largely follow the route today. The trail includes portions of the indirect APE in Moscow, Bingham, Concord Township, Emden, Anson, and Madison.

A farmstead on 495 Birch Point Road (ID-1547), located in Wiscasset, was listed on the NRHP in 2011. The farmstead was first established ca. 1795 and consists of a single-family residence (connected farm), detached mixed-use barn, dairy barn, and poultry barn. The residence dates to the 1830s, while the barns are mid-nineteenth century. Constructed in the vernacular tradition, the farmstead and its resources, including the agricultural fields, are typical of mid- to late nineteenth-century agricultural construction that contributes to the setting, feeling, and association of nineteenth- to early twentieth-century New England agricultural development.

NRHP Eligible Resources

Over-The-Horizon Backscatter Radar Transmission Site (ID-71), located in Moscow at the northern terminus of Stream Road, was evaluated as eligible for National Register listing by the US Air Force in 2007. In October 2013, MHPC concurred with this determination (MHPC Inventory #293-0062) when it reviewed PAL Inc’s. Bingham Wind Survey, dated November 2011. The property is not publicly accessible. It does retain integrity of setting, as the

Table 2-3. NRHP Listed/Eligible Previously Recorded Above Ground Resources by Town and County.

County	Town	NRHP Listed	NRHP Eligible
Androscoggin	Greene	0	3
Androscoggin	Leeds	0	6
Androscoggin	Lewiston	1	2
Androscoggin	Livermore Falls	0	6
Franklin	Farmington	0	7
Lincoln	Alna	1	0
Lincoln	Whitefield	2	0
Lincoln	Wiscasset	9	3
Somerset	Anson	7	0
Somerset	Bingham	1	67
Somerset	Concord Twp	0	5
Somerset	Embden	2	0
Somerset	Moscow	0	4
Multi	Multi	1	0
Total		24	103

surrounding area remains undeveloped. The property is eligible under Criterion A for its association with US military history in the United States during the Cold War.

The single-family residence at 374 Randall Road (ID-387) in Lewiston was determined eligible for listing in the NRHP by the MHPC in March 2015 (MHPC Inventory #236-1298). The brick vernacular building was constructed ca. 1860–1870 and features minimal Italianate detailing, such as rounded window hoods in raised brick on the first story of the façade. Brick buildings were minimally observed within the Project survey area. The building has a replacement raised seam metal roof and an aluminum-and-glass security door on the façade. Despite these alterations, the building retains integrity of setting, feeling, association, design, workmanship, and materials.

Located at 1101 Main Street in Lewiston, Jackson’s Pine Cone Cabins/Maine Motel (ID-520) was determined eligible for listing in the NRHP by the MHPC in July 2014 (MHPC ID #236-1291). The cabins were constructed in the 1920s as a result of the increase in seasonal tourism brought to the area by the popularity of the automobile. Some of the vernacular cabins have undergone alterations, and the main office building has vinyl replacement windows, vinyl siding, and additions. The surrounding setting has also been altered with modern developments.

The farmhouse (ID-564) and barn (ID-565) located at 297 Route 202 in Greene were determined eligible for listing in the NRHP by the MHPC in November 2014 (MHPC ID #180-0029 and 180-0029a). The farmhouse and connected barn are typical examples of vernacular architecture of the area from the mid-nineteenth century. Both the house and the barn have vinyl siding and replacement windows. The former farmstead no longer retains its associated pastureland due to developments on Route 202. These alterations have resulted in a loss of integrity of design, materials, setting, feeling, and association.

Valley Cemetery is located Route 202 in Greene (ID-580) and was previously determined eligible for listing in the NRHP by the MHPC in May 3013 (MHPC ID #180-0017). The cemetery is a typical example of a rural cemetery from the early to mid-nineteenth century. It features a receiving tomb and wrought-iron fence, as well as more than 100 gravestones. The cemetery retains integrity of setting, feeling, association, design, materials, workmanship, and location.

Additon Farm is located at 6 Additon Farm Road in Leeds and was determined eligible for listing in the NRHP by the MHPC in August 2010 (MHPC ID #234-0013 through 234-0013d). The farmstead includes a connected residence (ID-629 and ID-631), dairy barn (ID-627), silo (ID-628), and two hay barns (ID-630 and ID-632). The farmstead is an excellent example of late nineteenth- to early twentieth-century architectural styles, including Italianate, Queen Anne, and vernacular. The property retains its associated farmland and landscape features such as fencing and stone walls. Additon Farm retains integrity of design, materials, workmanship, setting, feeling, location, and association.

Maine Central Railroad (ID-715) crosses the Project area at multiple locations. A segment of the railroad in Livermore Falls was previously determined eligible for NRHP listing by the MHPC in

May 2004 (MHPC ID #249-0045). The railroad is significant for its association with transportation, and many portions of the railroad retain integrity of design, materials, workmanship, setting, feeling association, and location.

New Norland Grange Hall #580 (ID-716) is located at the intersection of River Road and Androscoggin Bluff Road in Livermore Falls. It was previously determined NRHP eligible by the MHPC in May 2014 (MHPC ID #249-0044). The vernacular building is a typical example of a mid-nineteenth-century grange hall and retains all aspects of integrity.

Bowman Airfield (ID-719), located along River Road in Livermore Falls, was determined eligible for listing in the NRHP by the MHPC in June 2009 (MCHP Inventory #249-0031). The airfield consists of a one-story hangar constructed in the vernacular tradition. The hangar was constructed in the 1960s and was moved from the northern end of the runway following the constructed of additional modern hangars in the 1990s. The resource is a typical example of mid-twentieth-century rural airstrip and complex that retains its rural setting.

Pleasant Hill Cemetery, located at Twelve Corners Road and Pomeroy Hill Road (ID-779) in Livermore Falls, was determined eligible for listing in the NRHP by the MHPC in June 2009 (MCHP Inventory #249-0032). Featuring vernacular style headstones and monuments constructed of stone and concrete, Pleasant Hill Cemetery is an early example of a late nineteenth- to early twentieth-century New England cemetery.

Treat Cemetery, located along Fayette Road (ID-781) in Livermore Falls, was determined eligible for listing in the NRHP by the MHPC in September 2003 (MCHP Inventory #249-0025). Featuring Greek Revival-style headstones and monuments constructed of stone and concrete, Treat Cemetery is an early example of a late nineteenth- to early twentieth-century New England cemetery.

The barn at 40 Turmel Road (ID-795) is located in Livermore Falls and was determined eligible for listing in the NRHP by the MHPC in November 2009 (MCHP Inventory #249-0033a). Constructed in the vernacular tradition, the New England-style dairy barn is a typical example of mid- to late nineteenth-century agricultural construction that contributes to the setting, feeling, and association of mid- to late nineteenth-century New England agricultural development.

The barn at 341 Knowlton Corner Road (ID-886) is located in Farmington and was determined eligible for listing in the NRHP by the MHPC in February 2015 (MCHP Inventory #151-0186a). Constructed in the Greek Revival style, the resource is a typical example of mid- to late nineteenth-century agricultural construction that contributes to the setting, feeling, and association of mid- to late nineteenth-century New England agricultural development.

The single-family residence at 360 Weeks Mills Road (ID-979), located in Farmington, is part of the Henry Hardy Farm and was determined eligible for listing in the NRHP by the MHPC in April 2015 (MCHP Inventory #154-0192). Constructed in the vernacular tradition, the resource is a typical example of late nineteenth-century residential construction that contributes to the

setting, feeling, and association of late nineteenth- to early twentieth-century New England agricultural development.

The barn at 360 Weeks Mills Road (ID-980), located in Farmington, is part of the Henry Hardy Farm and is associated with the single-family residence (ID-979) on the same property. The resource was determined eligible for listing in the NRHP by the MHPC in April 2015 (MCHP Inventory #154-0192c). Constructed in the Vernacular tradition, the resource is a typical example of mid-twentieth-century agricultural construction that contributes to the setting, feeling, and association of late nineteenth- to early twentieth-century New England agricultural development.

The barn at 360 Weeks Mills Road (ID-981), located in Farmington, is part of the Henry Hardy Farm and is associated with the single-family residence (ID-979) on the same property. The resource was determined eligible for listing in the NRHP by the MHPC in April 2015 (MCHP Inventory #154-0192b). Constructed in the Vernacular tradition, the resource is a typical example of early to mid-twentieth-century agricultural construction representative of the New England connected house and barn complex that contributes to the setting, feeling, and association of late nineteenth- to early twentieth-century New England agricultural development.

The barn at 360 Weeks Mills Road (ID-982), located in Farmington, is part of the Henry Hardy Farm and is associated with the single-family residence (ID-979) on the same property. The resource was determined eligible for listing in the NRHP by the MHPC in April 2015 (MCHP Inventory #154-0192a). Constructed in the Greek Revival style, the resource is a typical example of mid-nineteenth-century agricultural construction that contributes to the setting, feeling, and association of late nineteenth- to early twentieth-century New England agricultural development.

The barn at 360 Weeks Mills Road (ID-983), located in Farmington, is part of the Henry Hardy Farm and is associated with the single-family residence (ID-979) on the same property. The resource was determined eligible for listing in the NRHP by the MHPC in April 2015 (MCHP Inventory #154-0192d). Constructed in the Vernacular tradition, the resource is a typical example of mid-twentieth-century agricultural construction that contributes to the setting, feeling, and association of late nineteenth- to early twentieth-century New England agricultural development.

The garage at 360 Weeks Mills Road (ID-984), located in Farmington, is part of the Henry Hardy Farm and is associated with the single-family residence (ID-979) on the same property. The resource was determined eligible for listing in the NRHP by the MHPC in April 2015 (MCHP Inventory #154-0193). Constructed in the Vernacular tradition, the resource is a typical example of mid-twentieth-century transportation that contributes to the setting, feeling, and association of late nineteenth- to early twentieth-century New England agricultural development.

The Garfield School at Kennebec River Road and Jackson Pond (ID-1269), located in Concord Township, was determined eligible for listing in the NRHP by the MHPC in October 2013 (MCHP Inventory #534-007). Constructed in the vernacular tradition, the resource is a typical example of mid-nineteenth-century schoolhouse construction. Several of the materials, including the roof and windows, have been replaced, altering the resource, but generally, the resource retains the setting, feeling, and association of late nineteenth- to early twentieth-century New England rural educational development.

The single-family residence at 259 Kennebec River Road (ID-1279), located in Concord Township, was determined eligible for listing in the NRHP by the MHPC in October 2013 (MCHP Inventory #534-0012). Constructed in the vernacular tradition, the resource features Italianate style detailing and is a typical example of late nineteenth-century residential construction that contributes to the setting, feeling, and association of a late nineteenth- to early twentieth-century New England connected house and barn complex.

The “ell” structure at 259 Kennebec River Road Main Street (ID-1280) is located in Concord Township and is associated with the single-family residence (ID-1279) on the same property. The resource was determined eligible for listing in the NRHP by the MHPC in October 2013 (MCHP Inventory #534-0013). Constructed in the vernacular tradition, the resource is a typical example of mid- to late nineteenth-century residential construction that contributes to the setting, feeling, and association of a late nineteenth- to early twentieth-century New England connected house and barn complex.

The barn at 259 Kennebec River Road Main Street (ID-1281) is located in Concord Township and is associated with the single-family residence (ID-1279) on the same property. The resource was determined eligible for listing in the NRHP by the MHPC in October 2013 (MCHP Inventory #534-0012a). Constructed in the vernacular tradition, the resource is a typical example of mid- to late nineteenth-century agricultural construction that contributes to the setting, feeling, and association of a late nineteenth- to early twentieth-century New England connected house and barn complex.

The Wyman Hydroelectric Station (ID-1286), part of the Wyman Hydro project located at the west end of Station Road in the town of Moscow, was determined eligible for listing in the NRHP by the MHPC in December 2010 (MCHP Inventory #293-0001). The concrete dam and powerhouse, which comprise the hydroelectric station, were constructed by Central Maine Power Company along the Kennebec River. The resource is significant for its role in early twentieth-century industry and engineering.

Wyman Dam (ID-1287), part of the Wyman Hydro project and the Wyman Hydroelectric Station (ID-1286), located at the west end of Station Road in the town of Moscow, was determined eligible for listing in the NRHP by the MHPC in April 2011 (MCHP Inventory #293-0045). The concrete dam was constructed by Central Maine Power Company along the Kennebec River at the south end of what is now Wyman Lake. The resource is significant for its role in early twentieth-century industry and engineering.

The single-family residence at 48 Dickinson Road (ID-1447), located in Wiscasset, is part of the Leslie Farm (ID-1449) and was determined eligible for listing in the NRHP by the MHPC in February 2016 (MCHP Inventory #491-0408). The one-and-one-half-story, moderately-sized stone house, somewhat unique in the area, was constructed in the vernacular tradition ca. 1850 with rear and side ells added later. The residence contributes to the setting, feeling, and association of a mid-nineteenth-century New England farmhouse.

The barn at 48 Dickinson Road (ID-1448) is located in Wiscasset and is associated with the single-family residence (ID-1447) on the same property, which are part of the Leslie Farm (ID-1449). The resource was determined eligible for listing in the NRHP by the MHPC in February 2016 (MCHP Inventory #491-0408a). Constructed in the vernacular tradition, the resource is a typical example of late nineteenth- to early twentieth-century agricultural construction that contributes to the setting, feeling, and association of a late nineteenth- to early twentieth-century New England connected house and barn complex.

The Leslie Farm (ID-1449), located at 48 Dickinson Road in Wiscasset, was determined eligible for listing in the NRHP by the MHPC in February 2016 (Inventory #491-0408hfs). The farmstead is comprised of a single-family residence (ID-1448) with additions, a detached barn (ID-1448), and several smaller outbuildings. Constructed in the vernacular tradition during the 1850s to 1920s, the farmstead and its resources, including the agricultural fields, have the feeling of a gentleman's farm and contributes to the setting, feeling, and association of late nineteenth- to early twentieth-century New England agricultural development.

The Hardy Farm (ID-1517), located at 360 Weeks Mills Road (ID-979) in Farmington, is part of the Henry Hardy Farm and was determined eligible for listing in the NRHP by the MHPC in April 2015 (MCHP Inventory #154-0192hfs). The farmstead is comprised of a single-family residence (ID-979), four barns (ID-980, ID-981, ID-982, and ID-983), and one garage (ID-984). Constructed in the vernacular tradition, the farmstead and its resources, including the agricultural fields, is a typical example of late nineteenth-century agricultural construction that contributes to the setting, feeling, and association of late nineteenth- to early twentieth-century New England agricultural development.

The farmstead (ID-1546), located at 259 Kennebec River Road Main Street in Concord Township, was determined eligible for listing in the NRHP by the MHPC in October 2013 (MCHP Inventory #534-0012hfs). The farmstead is comprised of a single-family residence (ID-1279), an "ell" structure (ID-1280), and a connected barn (ID-1281). Constructed in the vernacular tradition, the resource features Italianate style detailing and, along with its agricultural fields, is a typical example of late nineteenth-century residential construction that contributes to the setting, feeling, and association of a late nineteenth- to early twentieth-century New England connected house and barn complex.

The single-family residence at 226 Main Street (ID-1550), located in Bingham, was determined eligible for listing in the NRHP by the MHPC in October 2013 (MCHP Inventory #042-0201). Constructed in the vernacular tradition, the resource features Greek Revival detailing and is a

typical example of mid-nineteenth-century residential construction that contributes to the setting, feeling, and association of a late nineteenth- to early twentieth-century New England village.

2.6 NATIONAL REGISTER ELIGIBILITY

The individual resources and historic districts identified within the survey area and their NRHP status are presented on topographic and aerial maps in **Appendix A**. These data are presented in tabular form as part of the Survey Matrix (**Appendix B**). Each resource was evaluated for the seven aspects of integrity: design, materials, workmanship, setting, feeling, location, and association. In addition, SEARCH made preliminary findings of significance based on NRHP Criteria A, B, C, or D. Buildings with clear significance under architecture are recommended potentially eligible for the NRHP under Criterion C.

As a result of the reconnaissance survey, SEARCH has gathered sufficient data to offer NRHP recommendations for 865 newly identified properties. In all cases, this recommendation is that the property be determined not eligible for the NRHP. The remaining newly identified resources will either not be impacted by the Project (6) or are recommended potentially eligible for the NRHP (186). The NRHP status of these resources is identified in the Survey Matrix (**Appendix B**), and a representative sample is described below.

Resources Recommended NRHP Eligible

Camps

Lake Moxie Camp (ID-24 through ID-31), located on Troutdale Road in the Forks Plantation in central Somerset County, is likely eligible for NRHP listing under Criterion A for community planning and development and recreation. The camp consists of a series of cabins or camps located along the northwestern shore of Lake Moxie. The Lake Moxie Camp is representative of early twentieth-century traditional Maine sporting camps. Sporting camps sprang up along the shores of many lakes and rivers, spurred on by the expansion of numerous railroad lines, including the Somerset Railroad. This line expanded development northward into Maine and carried passengers north from Boston. These camps provided recreational activities and drew upon popular ideals of pastoral imagery and an escape from industrialized society (Marx 1964). Sporting camps were popular with vacationers seeking relief from the summer heat. During their heyday in the early twentieth century, developers constructed nearly 300 summer camps; however, by the end of the twentieth century, only 74 camps remained (Arlen 2018).

Several cabins that make up the Lake Moxie Camp complex date to the 1920s, with additional cabins constructed in the 1960s. Log construction identifies many of the early cabins, while later additions are of wood-framed construction. The cabins are situated on the east side of Troutdale Road facing Lake Moxie. Community buildings, including a dining hall, kitchen, and

store, are located along the northern edge of the property with camper's cabins located to the southeast (see **Figure 1-1**). Located in a primarily rural and undeveloped setting and maintaining its historic rural viewshed, Lake Moxie Camp retains its historic recreational landscape, including access to Lake Moxie and retention of a majority of the original campers cabins. Minor material alterations to the structures include replacement roofing and windows. However, the camp retains a high degree of architectural integrity and spatial arrangement, including its recreational setting. The property retains integrity of setting, location, design, feeling, and association, and is an example of a local resource useful for interpreting the development of recreational society coupled with northward expansion in northern New England.

Cemeteries

The Clough Cemetery (ID-352) is located on South Lisbon Road in Lewiston. Established in the early 1800s, Clough Cemetery is located in South Lewiston. The original cemetery is enclosed by mature trees with more modern burials located to the south beyond the trees. The cemetery is potentially eligible for the NRHP based on Criterion A for associations with the early development of Lewiston and the history of the city's early settlers. It may also be significant under Criterion C as an example of an intact early cemetery that retains its setting and contains markers representative of typical funerary design of the early to mid-1800s.

The Morris Cemetery (ID-667) is located on Fish Street in Leeds. Established ca. 1860, the Morris Cemetery is located in central Leeds. It appears to be a small, private cemetery that has been well maintained. It is enclosed with a granite block border topped with a chain-link fence and has mature plantings. The cemetery is potentially eligible for the NRHP at a local level based on Criterion A for associations with rural farming life and funerary practices. It may also be significant under Criterion C as an example of an intact rural cemetery that retains its setting and design.

Established ca. 1830s, **Haines Corner Cemetery (ID-736)** is located on Route 133 at Haines Corner Road in central Livermore Falls. It is enclosed with a fieldstone wall topped by a wrought iron fence. The cemetery retains most aspects of integrity and its rural setting. It may be historically significant under Criterion A for its association with the early settlement of Livermore Falls.

Athearn Cemetery (ID-1034) is located on Starks Road in Anson was established in the early nineteenth century. It is enclosed with a decorative chain/wire fence and has an entry arch. The northern portion of the cemetery is the oldest, consists mainly of marble markers, and has several individual plots with curbing. The cemetery retains most aspects of integrity and rural setting. It may be historically significant under Criterion A for its association with the early settlement of Anson.

Greenlawn Cemetery (ID-1457) in Wiscasset was established in the early nineteenth century. It is enclosed with a white wooden fence along the road and stonewalls along the northern and

southern ends. The cemetery consists mainly of marble markers and is divided by uniformly-sized plots in a grid pattern. The cemetery retains most aspects of integrity and bucolic setting. It may be historically significant under Criterion A for its association with the early settlement of Wiscasset. It may also be significant under Criterion C as an example of an intact rural cemetery that retains its setting and design. More modern burials are located in the adjoining Greenlawn Memorial Garden.

Farms and Farmsteads

The B. F. Hilton Farm (ID-1020), located at 1195 Hilton Hill Road in Starks, is likely eligible for listing in the National Register under Criterion A for agricultural significance and Criterion C for architecture as an intact local example of a connected mid-nineteenth-century New England farmstead. Constructed ca. 1860, the connected farmstead is an architectural form distinct to New England that relied on the connection of a larger house, a small house, and agricultural barns through direct additions and a series of ells. The continuous form represented a practical use for protection from the elements, as well a symbolic function of the progression of agricultural improvement (Hubka 1984). Positioned on the east and west sides of Hilton Hill Road, the current configuration consists of a two-and-one-half-story Greek Revival house connected to two, one-story house additions on the east façade, both constructed in a local wood-framed vernacular style. A storage/dairy barn is connected to the eastern façade of the small addition, completing the connected complex. The connected residential complex is located on the east side of Hilton Hill Road while several vernacular style agricultural barns are located on the west side of the road. Located in a primarily rural and undeveloped setting and maintaining its historic rural viewshed, the farmstead retains its historic agriculture landscape, including open pastureland to the north, south, and west of the connected structure. Minor material alterations to the connected residential structure and barn complex include replacement roofing and windows. However, the farmstead retains a high degree of architectural integrity and spatial arrangement, including its agricultural setting with intact pastureland, as well as the setting of the connected structure closer to the road edge, as would have been common with this type of building construction (Hubka 1984). The property retains integrity of setting, location, design, feeling, and association, and is an example of a local resource useful for interpreting the development of agrarian society in Maine.

The E. Gray Farm (ID-1027), located at 1294 Hilton Hill Road in Anson, is likely eligible for listing in the National Register under Criterion A for agricultural significance. Positioned on the west side of Hilton Hill/Starks Road, the farmstead consists of 12 separate structures, including a primary house, garage, two dairy barns, two milk houses, shed, original house, stable, storage barn, hay barn, chicken house, and modern chicken coop. The primary residential structure is closest to Hilton Hill Road, and the remaining agricultural structures are located to the west and north. The main residence is of vernacular construction with Cape Cod styling influence and includes additions to the south and west façades, creating an L-shaped plan. Minor material alterations include replacement exterior cladding and windows. The farmstead is primarily a mixed use of livestock and crops and features pasture and crop lands that extend to the north, south, and west of the farmstead buildings. The farmstead retains a high degree of

architectural integrity and spatial arrangement, including its agricultural setting with intact pastureland for livestock grazing and hay production. The E. Gray Farm is a locally important example of an intact farmstead that retains its historic agricultural landscape setting and function representative of mid- to late nineteenth-century agricultural development in Somerset County.

The farmstead (**ID-1509**) at 291 Durham Road includes a farmhouse located south of Durham Road (**ID-291**) and three detached barns (**ID-292, ID-293, and ID-294**). The farmhouse, constructed ca. 1880, is a two-story vernacular building with five bays on its primary, southeast-facing façade. The building's side gable roof is clad with asphalt shingles and features a brick chimney located on its central ridge. The exterior walls are clad with clapboard siding and include an attached partial-width porch on the primary façade. Windows on the building's first floor are wood one-over-one, double-hung sashes without ornamentation. Windows on the building's second floor are wood six-over-six, double-hung sashes without ornamentation. A small side addition is located on the building's southwest-facing façade. Three detached clapboard siding-clad barns are located southwest of the ca. 1880 farmhouse. The barns present on the farmstead facilitated livery and farming of the site. The farmstead is potentially eligible under Criterion C at the local level as an intact example of late nineteenth-century agricultural architecture in Durham, Maine. The buildings appear minimally altered. The farmstead appears to retain integrity of location, design, setting, materials, workmanship, feeling, and association.

The farmstead (**ID-1510**) at 31 Auburn Pownal Road includes a farmhouse located west of Auburn Pownal Road (**ID-299**) and two detached barns (**ID-300 and ID-301**). The farmhouse, constructed ca. 1880, is a one-story vernacular building with five bays on its primary, north-facing façade. The building's side gable roof is clad with metal sheeting and features a brick chimney located on its interior slope. The exterior walls are clad with clapboard siding. Two detached clapboard siding-clad barns are located to the west of the ca. 1880 farmhouse. The farmstead is potentially eligible under Criterion C at the local level as an intact example of late nineteenth-century agricultural architecture in Durham, Maine. The buildings appear minimally altered. The farmstead appears to retain integrity of location, design, setting, materials, workmanship, feeling, and association.

The farmstead (**ID-1511**) at 102 North Mountain Road includes a farmhouse located east of North Mountain Road (**ID-617**), one connected barn (**ID-618**), one detached wagon shed (**ID-619**), one detached barn (**ID-620**), and one garage (**ID-621**). The farmhouse, constructed ca. 1830 to 1850, is a two-story vernacular building with five bays on its primary, northwest-facing façade. The building's side gable roof is clad with metal and features a brick chimney located on its central ridge. The exterior walls are clad with clapboard siding. A connected barn is located on the farmhouse's northwest-facing façade. The wagon shed, detached barn, and garage are located southeast of the ca. 1830 to 1850 farmhouse. The farmstead is potentially eligible under Criterion C at the local level as an intact example of mid-nineteenth-century agricultural architecture in Greene, Maine. The buildings appear minimally altered. The farmhouse, connected barn, wagon shed, and detached barn appear to retain integrity of

location, design, setting, materials, workmanship, feeling, and association. The garage appears to retain integrity of location, setting, feeling, and association. It appears to be in poor condition and does not retain integrity of design, materials, or workmanship.

The farmstead **(ID-1512)** at 534 Fish Street includes a farmhouse located east of Fish Street **(ID-656)**, one connected barn **(ID-657)**, and one poultry barn **(ID-658)**. The farmhouse, constructed ca. 1810 to 1830, is a one-story vernacular building with three bays on its primary, west-facing façade. The building's side gable roof is clad with asphalt shingles and features a brick chimney located on its central ridge. The exterior walls are clad with clapboard siding. Windows on the building's primary façade are six-over-six, double-hung sashes without ornamentation. Windows on the building's south-facing façade are wood eight-over-eight, double-hung sashes without ornamentation. A connected barn is located on the farmhouse's southwest-facing façade and is clad with clapboard siding. The poultry barn is located north of the farmhouse. The farmstead is potentially eligible under Criterion C at the local level of significance as an intact example of early to mid-nineteenth-century agricultural architecture in Leeds, Maine. The buildings appear minimally altered. The farmhouse, connected barn, and poultry barn appear to retain integrity of location, design, setting, materials, workmanship, feeling, and association.

The Fairview Farm (ID-1513) at 530 Fish Street includes a farmhouse **(ID-659)** and a connected dairy barn **(ID-660)** east of Fish Street. The farmhouse, constructed ca. 1820 to 1860, is a two-story vernacular building with five bays on its primary, west-facing façade. The building's side gable roof is clad with asphalt shingles and features a brick chimney on its interior slope. The exterior walls are clad with clapboard siding. A two-story dairy barn constructed ca. 1890 is located on the farmhouse's east-facing façade. The farmstead is potentially eligible under Criterion C at the local level of significance as an intact example of early to mid-nineteenth-century agricultural architecture in Leeds, Maine. The buildings appear minimally altered. The farmhouse and connected dairy barn appear to retain integrity of location, design, materials, workmanship, feeling, and association. The farmstead also retains its integrity of setting and is located in an area historically known as Fairview Hill (US Geological Survey [USGS] 1912).

The farmstead **(ID-1514)** at 129 Fish Street includes a farmhouse located west of Fish Street **(ID-665)** and one detached barn **(ID-666)**. The farmhouse, constructed ca. 1780 to 1820, is a two-story Federal style double pile building with five bays on its primary, east-facing façade. The building's side gable roof is clad with asphalt shingles and features brick chimneys at both ends of its ridge. The building's exterior walls are clad with clapboard siding. A one-and-one-half-story barn, constructed ca. 1820 to 1860, is located west of the farmhouse. The barn is constructed of sawn heavy timber, and its exterior walls are clad with wood shingles. The farmstead is potentially eligible under Criterion C at the local level of significance as an intact example of early to mid-nineteenth-century agricultural architecture in Leeds, Maine. The buildings appear minimally altered. The farmhouse and detached barn appear to retain integrity of location, design, setting, materials, workmanship, feeling, and association.

The **Souther Family Farm (ID-1515)** at 58 Souther Road includes a farmhouse located west of Souther Road (**ID-788**), five one-story detached barns (**ID-89, ID-790, ID-791, ID-792, and ID-793**), and one two-story detached barn (**ID-794**). The farmhouse, constructed ca. 1860 to 1870 and located north of Redwater Brook, is a one-story vernacular hall and parlor building with five bays on its primary, east-facing façade. The building's side gable roof is clad in metal sheeting and features brick chimneys at both ends of its interior slope. A one-story addition is located on its north-facing façade. The building is clad with vinyl siding. The six barns on the farmstead were constructed ca. 1870 to 1880 and surround the farmhouse on the parcel. The exterior walls of one barn (**ID-792**) are clad with wood shingles, while the exterior walls of the other barns are clad with clapboard siding. The farmstead is potentially eligible under Criterion C at the local level of significance as an intact example of mid to late-nineteenth-century agricultural architecture in Livermore Falls, Maine. The buildings appear minimally altered. The farmhouse and six detached barns appear to retain integrity of location, design, materials, workmanship, feeling, and association.

The **Henry Hardy Farm (ID-1517)** at 360 Weeks Mills Road includes a one-and-one-half-story farmhouse (**ID-979**) constructed ca. 1880 to 1890; a two-story connected dairy barn (**ID-980**) constructed ca. 1940 to 1960; a one-and-one-half-story detached dairy barn (**ID-981**) constructed ca. 1880 to 1890; a one-story connected dairy barn (**ID-982**) constructed ca. 1940 to 1960; a one-and-one-half-story detached storage building (**ID-983**) constructed ca. 1900 to 1960; and a one-story detached garage (**ID-984**) constructed ca. 1920 to 1940. The Henry Hardy Farm was determined NRHP-eligible in 2015 and is located south of Weeks Mills Road. The farmstead appears to retain integrity of location, design, materials, workmanship, feeling, and association.

The **Bailey Hill Dairy Farm (ID-1518)** at 639 Bailey Hill Road includes a farmhouse located south of Bailey Hill Road (**ID-976**) and a two-story detached barn (**ID-977**) constructed ca. 1940 to 1950. The farmhouse is a one-story Greek Revival building, constructed ca. 1790 to 1820, with three bays on its primary, north-facing façade. The building's cross gable roof is clad with asphalt shingles and features a brick chimney on its interior slope. The exterior walls are clad with clapboard siding. The building's windows are wood two-over-two, double-hung sashes without ornamentation. The barn's exterior walls are clad in vinyl and vertical board siding. The arched roof is clad with metal, and a large addition is located on the building's east-facing façade. The farmstead is potentially eligible under Criterion C at the local level of significance as an intact example of late eighteenth- to mid-twentieth-century agricultural architecture in Farmington, Maine. The farmhouse and detached barn appear to retain integrity of location, design, setting, materials, workmanship, feeling, and association.

The **Fred Hardy Farm (ID-1519)**, located at 879 Weeks Mills Road, is likely eligible for National Register listing under Criterion A in the area of agriculture. Positioned on the north side of Weeks Mills Road, the farmstead contains three historic structures, including a residential structure constructed in a vernacular tradition with Greek revival detailing at the southern end of the property and two dairy barns located to the north and northwest of the residence. Three additional non-historic structures located to the north complete the farmstead. Constructed in

the early to mid-nineteenth century and purchased by the Hardy family in 1960, the farmstead retains its undeveloped, rural setting, maintaining a majority of its agricultural fields and its historic agricultural use as a dairy farm, a prevalent industry in the development of southern Franklin County (*Sun Journal* 2015). Several material alterations to the barns and residential structure include replacement roofing and windows. However, the farmstead retains a high degree of architectural integrity and spatial arrangement, including its agricultural setting with intact pastureland for livestock grazing and hay production. The Fred Hardy Farm is a locally important example of an intact dairy farmstead that retains its historic agricultural landscape setting and function representative of early to mid-nineteenth-century agricultural development in Franklin County.

Maple Tree Farm (ID-1523), located at 185 Pittston Road and constructed between 1820 and 1900, is likely eligible for listing in the National Register under Criterion A in the area of agriculture and Criterion C for architecture as an intact local example of a connected early nineteenth-century farmstead. The connected farmstead is an architectural form distinct to New England that relied on the connection of a larger house, a small house, and agricultural barns through direct additions and a series of ells. The continuous form represented both a practical use for protection from the elements, as well a symbolic function of the progression of agricultural improvement (Hubka 1984). Located north of Pittston Road, the current configuration consists of a one-and-one-half-story house to the west, connected to a smaller one-story house to the east. Both were constructed in a vernacular style with Greek Revival elements and are connected via a series of ells to a barn at the eastern edge of the property. The farmstead retains its historic agriculture landscape, including open pasture and cropland to the west of the connected structure. Several material alterations to the connected residential structure and barn complex include replacement roofing and windows. However, the farmstead retains a high degree of architectural integrity and spatial arrangement, including its agricultural setting with intact pastureland, as well as the setting of the connected structure closer to the road edge, as would have been common with this type of building construction (Hubka 1984). The property retains integrity of setting, location, design, feeling, and association, and is an example of a local resource useful for interpreting the development of agrarian society in New England.

The farmstead (**ID-1524**), located at 414 Farmington Falls Road, is likely eligible for listing in the National Register under Criterion A in the area of agriculture and Criterion C for architecture as an intact local example of a connected early nineteenth-century farmstead. Constructed between 1830 and 1900, the connected farmstead is an architectural form distinct to New England that relied on the connection of a larger house, a small house, and agricultural barns through direct additions and a series of ells. The continuous form represented a practical use for protection from the elements, as well a symbolic function of the progression of agricultural improvement (Hubka 1984). Positioned on the northeast side of Farmington Falls Road, the current configuration consists of a one-and-one-half-story house connected to a one-story house to the northeast façade, both constructed in a local wood-framed vernacular tradition. A storage and a dairy barn are connected to the northeastern façade of the smaller house, completing the connected complex. An unattached vernacular residence is located to the

north. The farmstead retains its historic agriculture landscape, including open pastureland to the northeast of the connected structure. Minor material alterations to the connected residential structure and barn complex include replacement roofing and windows. However, the farmstead retains a high degree of architectural integrity and spatial arrangement, including its agricultural setting with intact pastureland, as well as the setting of the connected structure closer to the road edge, as would have been common with this type of building construction (Hubka 1984). The property retains integrity of setting, location, design, feeling, and association, and is an example of a local resource useful for interpreting the development of agrarian society in New England.

Historic Districts

The **Lake Moxie/Troutdale/Baker's Station Historic District**, located on Lake Moxie/Troutdale Road in the Forks Plantation area of central Somerset County, is likely eligible for NRHP listing under Criterion A for community planning and development and recreation. The potential historic district includes the Lake Moxie Camp, a former hotel, the Baker and Troutville Railroad stations, and several private camp residences. The northernmost boundary for the district begins near the Lake Moxie Dam. Traveling south along Lake Moxie Road, the district includes Lake Moxie Camp and has the Baker's Station area as its southern boundary. The east and west boundaries are delineated by the property lines adjacent to the west side of Lake Moxie Road and the boundary of Lake Moxie to the east.

The Troutville area on the northern edge of the district includes the former Moxie Hotel (a two-and-one-half-story Victorian structure), several private residences, and the Moxie Dam. Further to the south, the area developed as the Lake Moxie Camp is representative of early twentieth-century traditional Maine sporting camps. Spurred on by the expansion of the numerous railroad lines, including Somerset Railroad, which expanded development northward into Maine and carried passengers north from Boston, sporting camps sprang up along the shores of many lakes and rivers. Beginning with construction in 1860, the Somerset Railroad included stops at the Baker and Troutville stations, which brought passengers to the Lake Moxie area (MacDougall 2000). However, while the rail line has since been removed and the stations have been converted into private residences, the area is still representative of early twentieth-century community development in rural Maine.

Camps, such as the one at Lake Moxie, provided recreational activities and drew upon popular Victorian ideals of pastoral imagery and an escape from industrialized society (Marx 1964). Sporting camps were popular with vacationers and those seeking relief from the summer heat. During their heyday in the early twentieth century, developers constructed nearly 300 summer camps; however, by the end of the twentieth century, only 74 camps remained (Arlen 2018). Several cabins that make up the Lake Moxie complex date to the 1920s, with additional cabins constructed in the 1960s. The cabins are situated on the east side of Troutdale Road, facing Lake Moxie. Community buildings, including a dining hall, kitchen, and store, are located along the northern edge of the property, with camper's cabins located to the southeast.

At the southern boundary of the district, the Baker's Station area includes a station by the Maine Central Railroad Company in 1917 and several late nineteenth- to early twentieth-century frame vernacular buildings (Maine Central Railroad 1917). The Baker's Station area to the south consists primarily of one-and-one-half story vernacular houses with Folk Victorian detailing in the eaves. The resources generally have stone foundations and gable roofs clad in asphalt shingles or metal roofing, and exterior fabrics are generally weatherboard. The buildings often feature interior brick chimneys and double-hung-sash windows. Minor material alterations to the structures within the district include replacement roofing and windows. However, the district generally retains integrity of setting, location, design, feeling, and association, and is an example of a local resource useful for interpreting the development of recreational society coupled with northward expansion in northern New England.

The Bingham Village Historic District has not been surveyed as a historic district, but the majority of the resources within the downtown area of Bingham have previously been surveyed and determined by MHPC to be NRHP eligible. Field survey by SEARCH in 2018 suggests that preliminary district boundaries may include the Kennebec River to the north and west, Wing Street to the south, and the terminus of Owens Street to the east. The district is comprised of nineteenth- to early twentieth-century residential areas that radiate from the Main Street. Main Street features commercial and municipal buildings dating from the late nineteenth to early twentieth centuries. The western edge of the district along the Kennebec River features a former paper mill, which provided the economic growth of the town at the turn of the twentieth century. The mill currently stands vacant.

The district embodies the characteristics and feel of a nineteenth-century industrial village. Many buildings within the district retain a high degree of architectural integrity, and as whole, very little modern intrusions are visible. The village is likely historically significant under Criterion A for its commercial and industrial role in the development of Bingham in the late nineteenth/early twentieth centuries, and many buildings have already been determined to be architecturally significant.

The St. Denis Historic District includes the NRHP-listed St. Denis Church and associated rectory, parish center, churchyard cemetery, and Calvary Cemetery. The historic district is likely eligible under Criterion A: Settlement, Social History, and Religion for associations with settlement in Whitefield, Irish immigration, and spread of Catholicism; the churchyard burial ground contains the remains of the earliest settlers in area (Criterion B: Person, for association with Father Dennis Ryan, instrumental in drawing Irish immigrants to the area); and C: Architecture, as an example of transitional nineteenth-century architectural styles.

North Pownal Village has not been surveyed as a historic district, but the majority of the resources within the area have been previously surveyed in 2009. MHPC has not made a determination of eligibility of these resources. Field survey by SEARCH in 2018 noted the cluster of buildings associated with the village at the intersection of Lawrence Road, Fickett Road, and Auburn Road, and proposed the district boundary extends east and west along Fickett Road and south on Auburn Road to the intersection with Poland Range Road.

The district embodies the characteristics and feel of a nineteenth-century village. The buildings include connected farmsteads, blacksmith shop, general store, the North Pownal School, Methodist Church, and fire station. The village was also the location of the Portland Cheese Factory until it burned in 1890 (MHPC Inventory #357-0007). Overall, the buildings retain a high degree of integrity, and the district does not have any visible modern intrusions. The village is likely historically significant under Criterion A for its association with the development of North Pownal, and its association with the Portland Cheese Factory in the nineteenth century. The village is also likely significant under Criterion C for architecture, as many of the buildings are excellent examples of various architectural styles from the nineteenth century, such as Greek Revival, Italianate, and vernacular.

The **Appalachian National Scenic Trail (ID-66)** is a 3,498.7-km (2,174-mi) trail that was designated as a National Scenic Trail as part of the National Trail Systems Act in 1968 (Olmstead Center for Landscape Preservation 2008:3; National Park Service [NPS] 2012). The section of the Appalachian Trail in Maine extends approximately 452.2 km (281 mi), and it bisects the direct and indirect APEs in The Forks. Other sections of the Appalachian Trail have been determined National Register eligible by the State Historic Preservation Offices (SHPOs) of Vermont, Massachusetts, and Connecticut. In 2008, the NPS' Olmstead Center for Landscape Preservation prepared a cultural landscape report for the Appalachian Trail. This report proposed that the entire trail corridor is National Register eligible under Criterion A for its association with early regional planning and further stated that sections of the trail could be eligible under other NRHP criteria. In Maine, the Appalachian Trail is likely eligible for its landscape design and association with hiking clubs (e.g., AMC), the conservation movement, and the Civilian Conservation Corps. To date, the MHPC has not made a determination of eligibility on the 452.2-km (281-mi) section of Appalachian Trail that traverses Maine. SEARCH contends that the trail retains all aspects of integrity and is significant under Criterion A for its association with outdoor recreation.

3.0 BIBLIOGRAPHY

Arlen, Alice

2018 Introduction to the Maine Woods: An Insider's Guide to Traditional Maine Sporting Camps. Maine Sporting Camp Heritage Foundation. Electronic document, <http://www.sportingcampfoundation.org/about-us/what-is-a-traditional-maine-sporting-camp/>, Accessed 15 June 2018.

Beckenstein, Myron

2004 "Maine's Lost Colony." Smithsonian Magazine. Electronic document, <http://www.smithsonianmag.com/history/maines-lost-colony-106323660/>, accessed June 21, 2017.

Begin, Elise

2012 "The Kennebec River: A Historic Maine Resource" in *Historical Ecology Atlas of New England*. Electronic document, <http://digitalcommons.colby.edu/heane/5>, accessed June 21, 2017.

Bennett, Randall H. and Danna B. Nickerson

2007 "A River's Journey: The Story of the Androscoggin." Bethel Historical Society. Electronic document, http://www.bethelhistorical.org/A_River%27s_Journey.html, accessed June 21, 2017.

Benson, James E.

2008 *Along Old Canada Road*. Charleston, SC: Arcadia.

Churchward, James

1898 *A Big Game and Fishing Guide to North-Eastern Maine, Issued by the Bangor & Aroostook Railroad*. Boston: R. A. Supply Company.

Colby, George N. and Co.

1887 *Colby's Atlas of the State of Maine*. Houlton, ME: Colby & Stuart. Electronic document, retrieved from the Library of Congress, <https://www.loc.gov/item/2007633507/>, accessed June 21, 2017.

Colton, J. H. and Co.

1855 *Colton's Railroad and Township Map of the State of Maine, with portions of New Hampshire, New Brunswick, and Canada*. New York: J. H. Colton & Co. Electronic document, retrieved from the Library of Congress, <https://lccn.loc.gov/78692913>, accessed June 21, 2017.

Farrar, Charles

1890 *Farrar's Illustrated Guide Book to the Androscoggin Lakes, and the Head-Waters of the Connecticut, Magalloway, and Androscoggin Rivers*. Boston: Lee & Shepard.

Freedman, Jacob A., Jenna Dunham, Jessica Fish, Tricia Peone, Robert Ingraham, Christopher Clement, and Jennifer Ort

2017 New England Clean Energy Connect Cultural Resources Sensitivity Assessment and Scope of Work for Reconnaissance Surveys Androscoggin, Cumberland, Franklin, Lincoln, Sagadahoc, Somerset, and Kennebec Counties, Maine. Report prepared for Central Maine Power Company, Augusta, ME.

Garvin, James L.

2001 *A Building History of Northern New England*. University Press of New England, Hanover.

Hayward, John

1839 *The New England Gazetteer*. Concord, NH: Israel S. Boyd and William White.

Historic Aerials

2018 Nationwide Environmental Title Research, LLC. Electronic document, <https://www.historicaerials.com/viewer>, accessed 15 June 2018.

Historic New England

2018 Architectural Style Guide. Electronic document, <http://www.historicnewengland.org/preservation/your-older-or-historic-home/architectural-style-guide>, accessed June 5, 2018.

Hornsby, Stephen, Richard Judd, and Michael Hermann

2015 *Historical Atlas of Maine*. Orono: University of Maine Press.

Howard, R. H. and Henry Crocker (editors)

1881 *A History of New England Volume II: Maine, New Hampshire, Vermont*. Boston: Crocker & Co.

Hubka, Thomas C.

1984 *Big House, Little House, Back House, Barn*. University Press of New England, Hanover, NH.

Judd, Richard

2007 "The Maine Woods: A Legacy of Controversy" *Maine Policy Review* 16.2 (Winter): 8-11.

Kingsbury, Henry and Simeon Deyo (editors)

1892 *Illustrated History of Kennebec County, Maine*. New York: H. W. Blake & Co.

Lawrence, Benjamin

1912 *History of Jay, Franklin County, Maine*. Boston: Griffith-Stillings Press.

MacDougall, Walter M.

2000 *The Old Somerset Railroad: A Life for Northern Mainers*. Camden, Maine: Downeast Books.

Maine Central Railroad

1917 *Hand-book of Officers, Agents, Stations and Sidings 1917*: Maine Central Railroad Company. Maine Railroad Publications, Portland, ME.

Maine Historic Preservation Commission (MHPC)

2013 *Above Ground Cultural Resource Survey Manual: Guidelines for Identifications: Architecture and Cultural Landscapes; Federal and State Regulatory Project Review Specific*. Electronic document, https://www.maine.gov/mhpc/architectural_survey/docs/Review%20and%20Compliance%20Above%20Ground%20Cultural%20Resource%20Survey%20Manual%20Revised%202013.pdf, accessed April 2018.

Maine Historical Society

2010 *Walter Wyman and River Power*. Electronic document, <https://www.mainememory.net/sitebuilder/site/815/page/1225/display>, accessed June 10, 2018.

Marx, Leo

1964 *The Machine in the Garden: Technology and the Pastoral Ideal in America*. Oxford University Press, New York.

McAlester, Virginia, and A. Lee McAlester

1984 *A Field Guide to American Houses*. Knopf, New York.

Merrill, Georgia Drewn (editor)

1891 *History of Androscoggin County, Maine*. Boston: W. A. Ferguson & Co.

Middleton, William, George Smerck, and Roberta Diehl

2007 *Encyclopedia of North American Railroads*. Bloomington: Indiana University Press.

National Park Service (NPS)

1995 *How to Apply the National Register Criteria for Evaluation*. National Register Bulletin 15, US Department of the Interior, Interagency Resources Division. Available at <http://www.nps.gov/nr/publications/bulletins/pdfs/nrb15.pdf>.

1992 *Guidelines for Evaluating and Registering Cemeteries and Burial Places*. National Register Bulletin 41, US Department of the Interior. Available at <http://www.nps.gov/nr/publications/bulletins/nrb41/>.

- 1999 *Guidelines for Evaluating and Documenting Rural Historic Landscapes*. National Register Bulletin 30, US Department of the Interior. Available at <http://www.nps.gov/nr/publications/bulletins/nrb30/>.
- 2012 "National Trail Systems Act of 1968." Accessed July 13, 2018. <http://www.nps.gov/nts/legislation.html>

Olmstead Center for Landscape Preservation

- 2008 *Methodology for Inventorizing Cultural Landscapes of the Appalachian National Scenic Trail*. National Parks Service, Boston.

Sloane, Robert

- 1998 *The Courthouses of Maine*. Woolwich: Maine Lawyers Review.

Sun Journal

- 2015 Reginald Parker Watson. Electronic document, <http://www.sunjournal.com/obituaries-35/>, accessed 14 June 2018.

US Geological Survey (USGS)

- 1912 *Livermore*. 15-minute topographic quadrangle. US Geological Survey, Washington, DC.

US National Park Service, Interagency Resources Division

- 1995 *How to Apply the National Register Criteria for Evaluation*. Washington, DC: US Dept. of the Interior, National Park Service, Interagency Resources Division.

Varney, George

- 1881 *A Gazetteer of the State of Maine*. Boston: B. B. Russell.

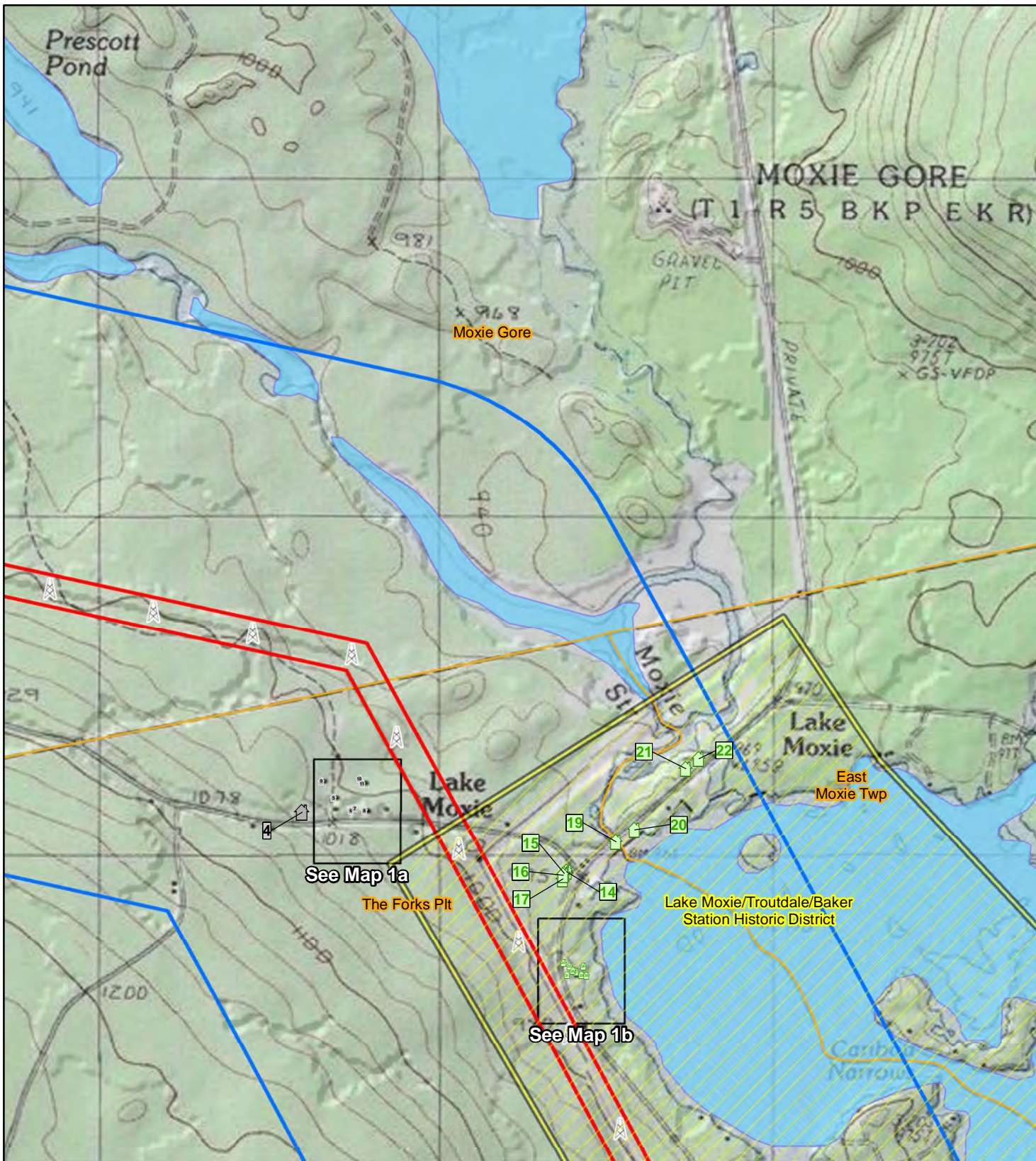
Wilson, Donald A.

- 2001 *Logging and Lumbering in Maine*. Charleston, SC: Arcadia.

This page intentionally left blank.

APPENDIX A

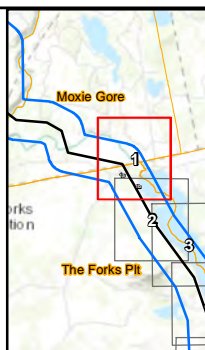
FIGURES





New England Clean Energy Connect NAD 1983 UTM 19N 1:15,840 200 100 0 200 400 Meters

Map 1 of 68
Above Ground Historic Resources within the NECEC Survey Area
7.5' USGS Topographic Map: Moxie Pond Quadrangle
Somerset County

NECEC Structure		NRHP Status/Recommendation	
	NECEC Structure		Potentially Eligible
	Direct APE		Not Eligible
	Indirect APE/Survey Boundaries		
	Town Boundary		
	Historic District		








New England Clean Energy Connect  NAD 1983 UTM 19N 1:1,200 

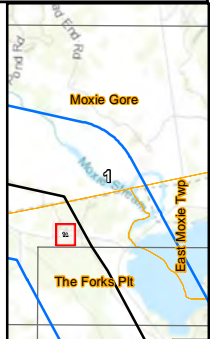
Map 1a
Above Ground Historic Resources
within the NECEC Survey Area

Aerial Imagery:
ESRI World Imagery

Somerset County

 Indirect APE/Survey Boundaries **NRHP Status/Recommendation**

 Town Boundary  Not Eligible










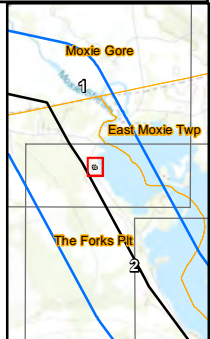
New England Clean Energy Connect N NAD 1983 UTM 19N 1:1,200 20 10 0 20 Meters

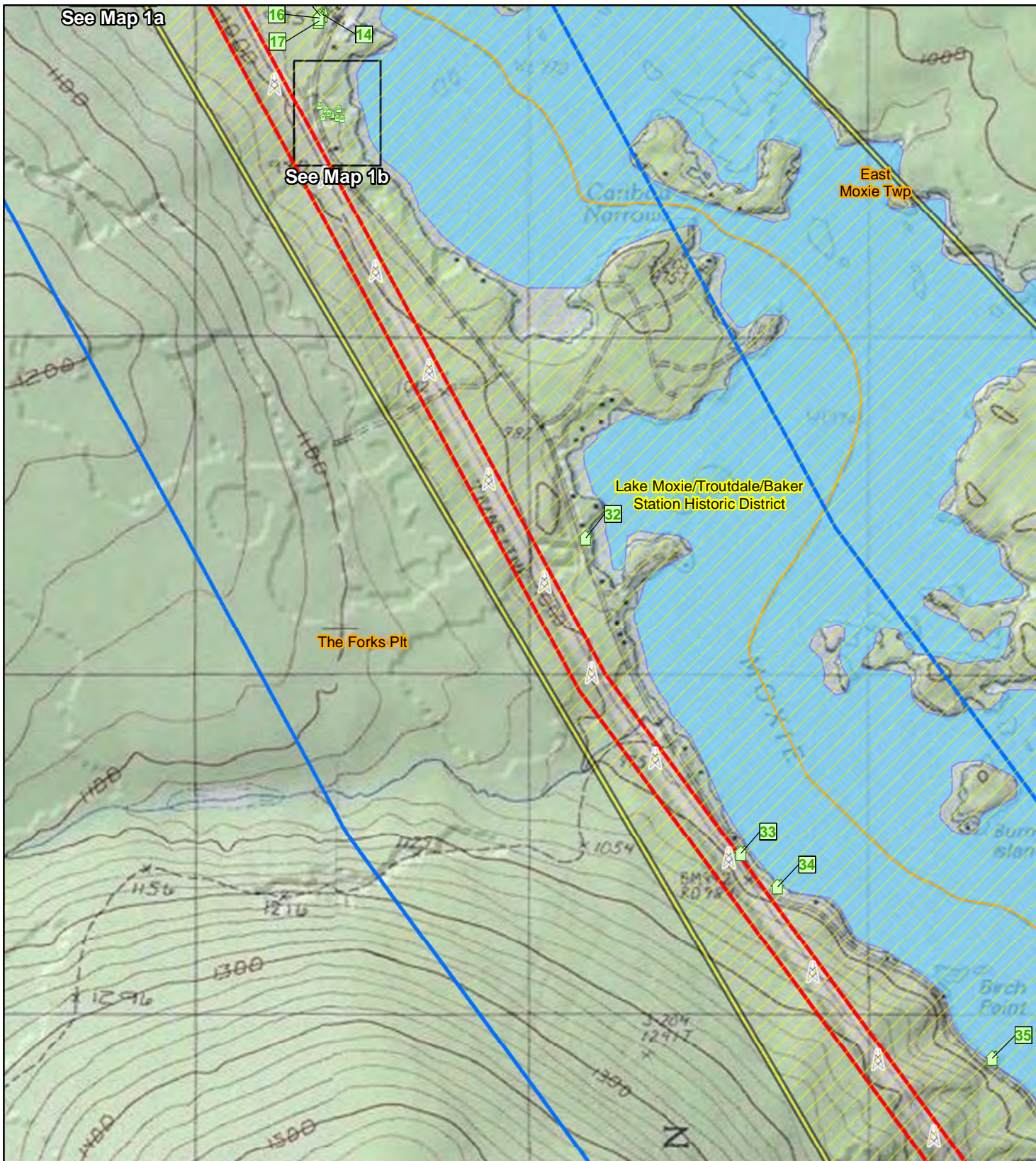
Map 1b
Above Ground Historic Resources
within the NECEC Survey Area

Aerial Imagery:
ESRI World Imagery

Somerset County

-  Direct APE
 -  Indirect APE/Survey Boundaries
 -  Town Boundary
 -  Historic District
- NRHP Status/Recommendation**
-  Potentially Eligible





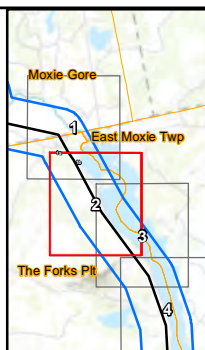
New England Clean Energy Connect NAD 1983 UTM 19N 1:15,840

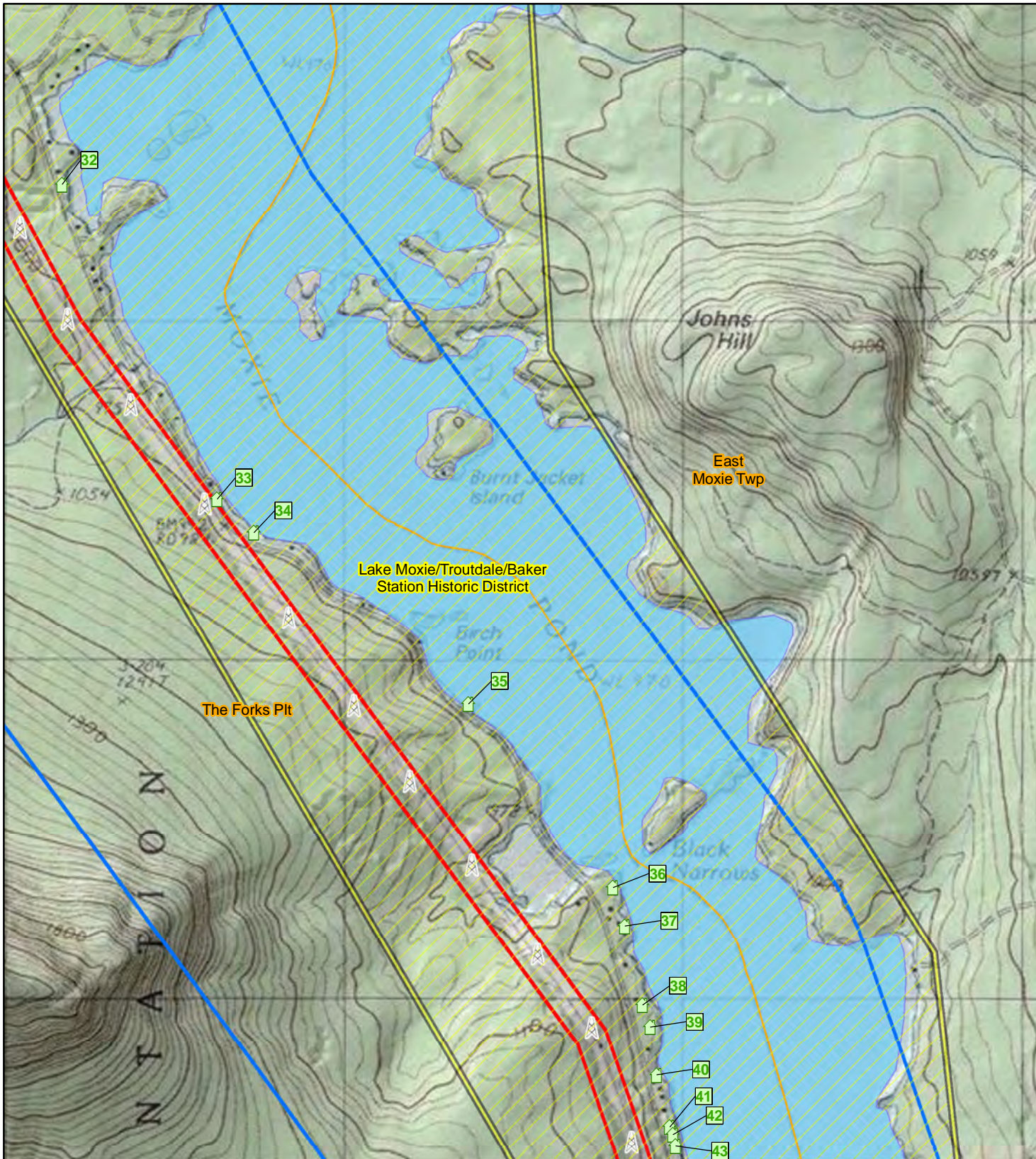
Map 2 of 68
Above Ground Historic Resources
within the NECEC Survey Area

7.5' USGS Topographic Map:
Moxie Pond Quadrangle

Somerset County

	NECEC Structure	NRHP Status/Recommendation
	Direct APE	Potentially Eligible
	Indirect APE/Survey Boundaries	
	Town Boundary	
	Historic District	





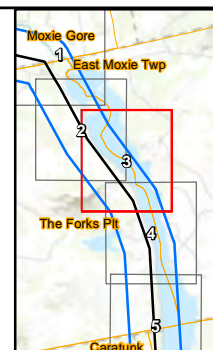
New England Clean Energy Connect NAD 1983 UTM 19N 1:15,840 200 100 0 200 400 Meters

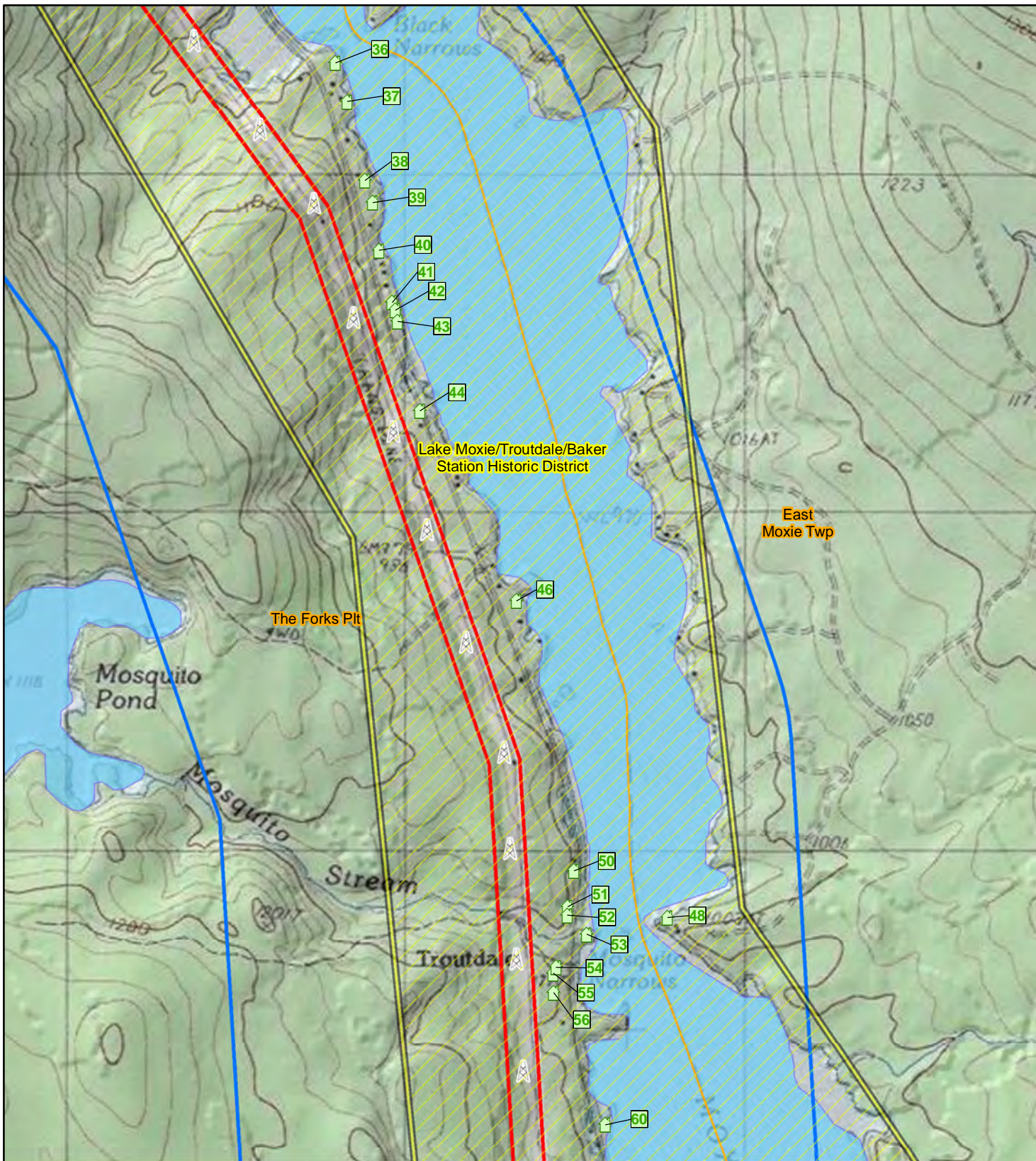
Map 3 of 68
Above Ground Historic Resources
within the NECEC Survey Area

7.5' USGS Topographic Map:
Moxie Pond Quadrangle

Somerset County

- | | | |
|--|--------------------------------|-----------------------------------|
| | NECEC Structure | NRHP Status/Recommendation |
| | Direct APE | Potentially Eligible |
| | Indirect APE/Survey Boundaries | |
| | Town Boundary | |
| | Historic District | |

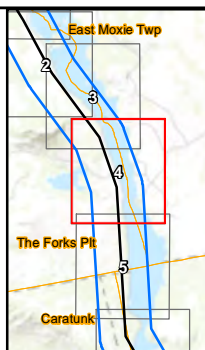


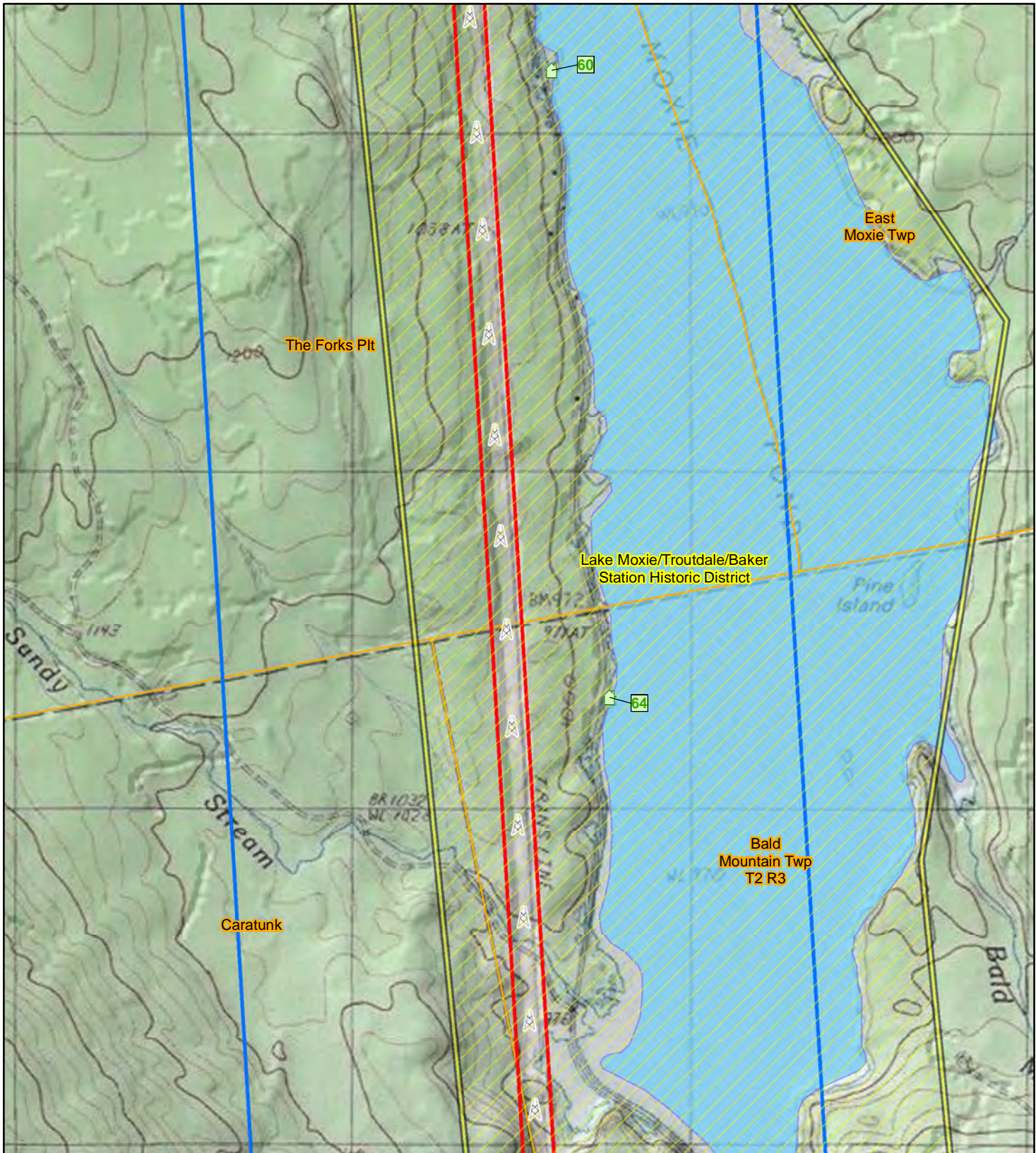


New England Clean Energy Connect NAD 1983 UTM 19N 1:15,840 200 100 0 200 400 Meters

Map 4 of 68
Above Ground Historic Resources within the NECEC Survey Area
7.5' USGS Topographic Map: Moxie Pond Quadrangle
Somerset County

- | | | |
|--|--------------------------------|-----------------------------------|
| | NECEC Structure | NRHP Status/Recommendation |
| | Direct APE | Potentially Eligible |
| | Indirect APE/Survey Boundaries | |
| | Town Boundary | |
| | Historic District | |



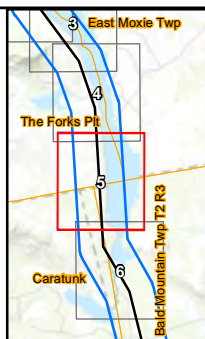


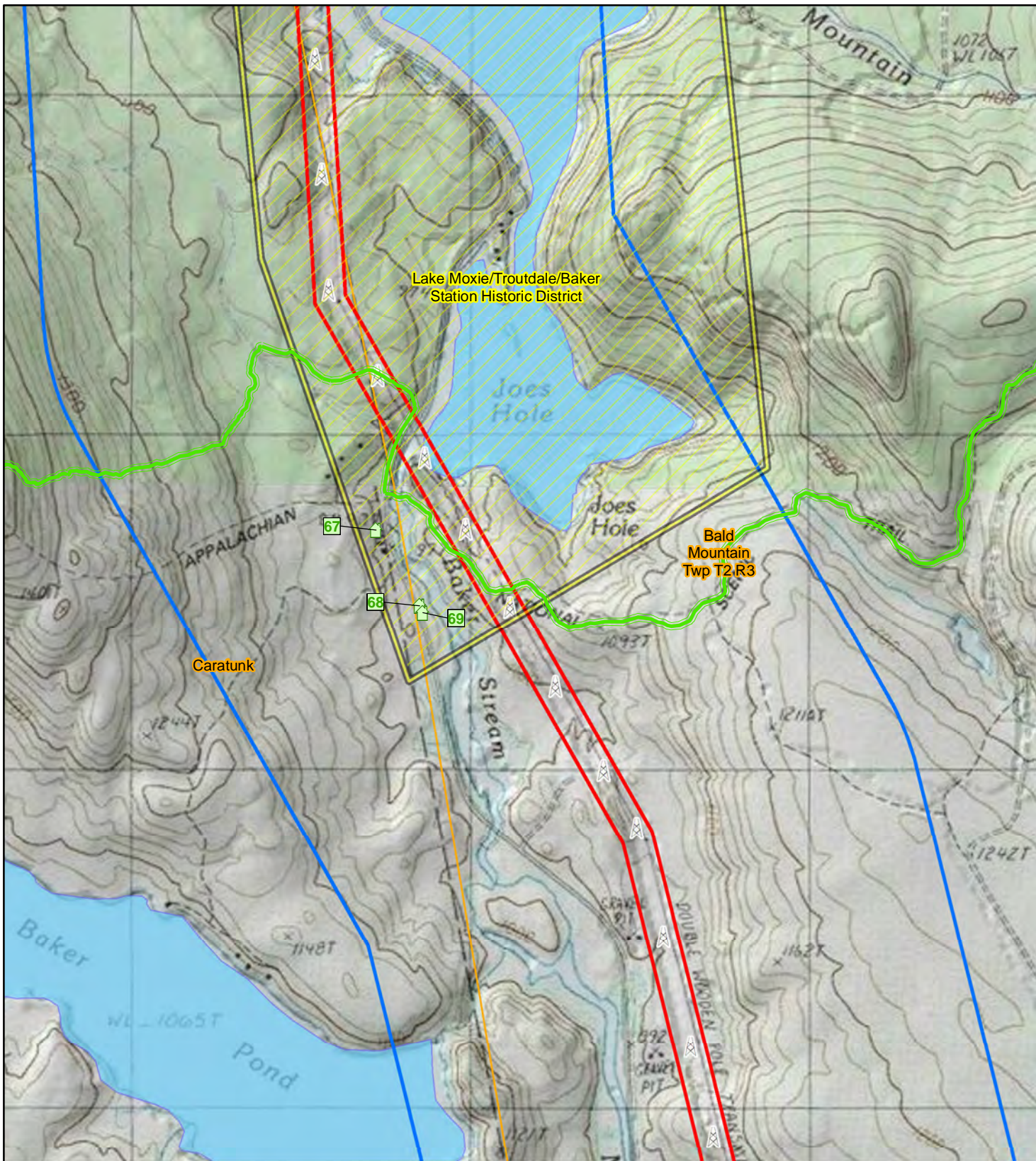
New England Clean Energy Connect NAD 1983 UTM 19N 1:15,840 200 100 0 200 400 Meters

Map 5 of 68
Above Ground Historic Resources within the NECEC Survey Area
7.5' USGS Topographic Map: Moxie Pond Quadrangle
Somerset County

- NECEC Structure
- Direct APE
- Indirect APE/Survey Boundaries
- Town Boundary
- Historic District








- NRHP Status/Recommendation**
- Potentially Eligible

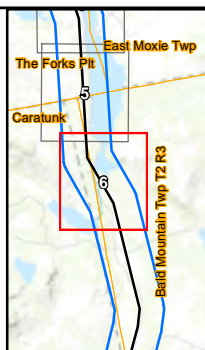


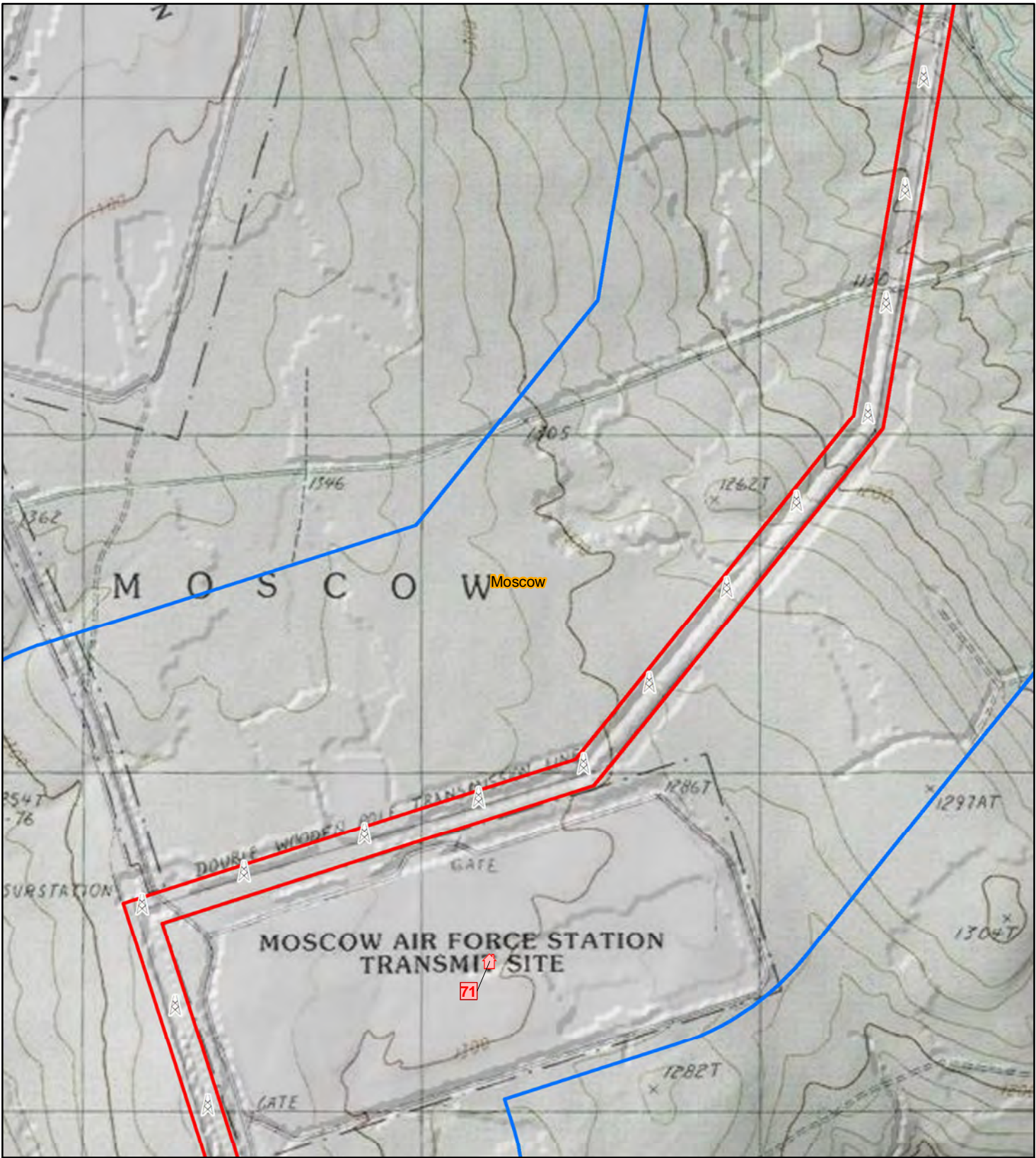


New England Clean Energy Connect NAD 1983 UTM 19N 1:15,840 200 100 0 200 400 Meters

Map 6 of 68
Above Ground Historic Resources within the NECEC Survey Area
 7.5' USGS Topographic Map: Dimmick Mountain Quadrangle
 Somerset County

<ul style="list-style-type: none">  NECEC Structure  Direct APE  Indirect APE/Survey Boundaries  Town Boundary  Historic District 	<p>NRHP Status/Recommendation</p> <ul style="list-style-type: none">  Potentially Eligible  Appalachian National Scenic Trail
---	--










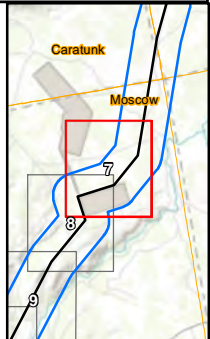
New England Clean Energy Connect NAD 1983 UTM 19N 1:15,840 200 100 0 200 400 Meters

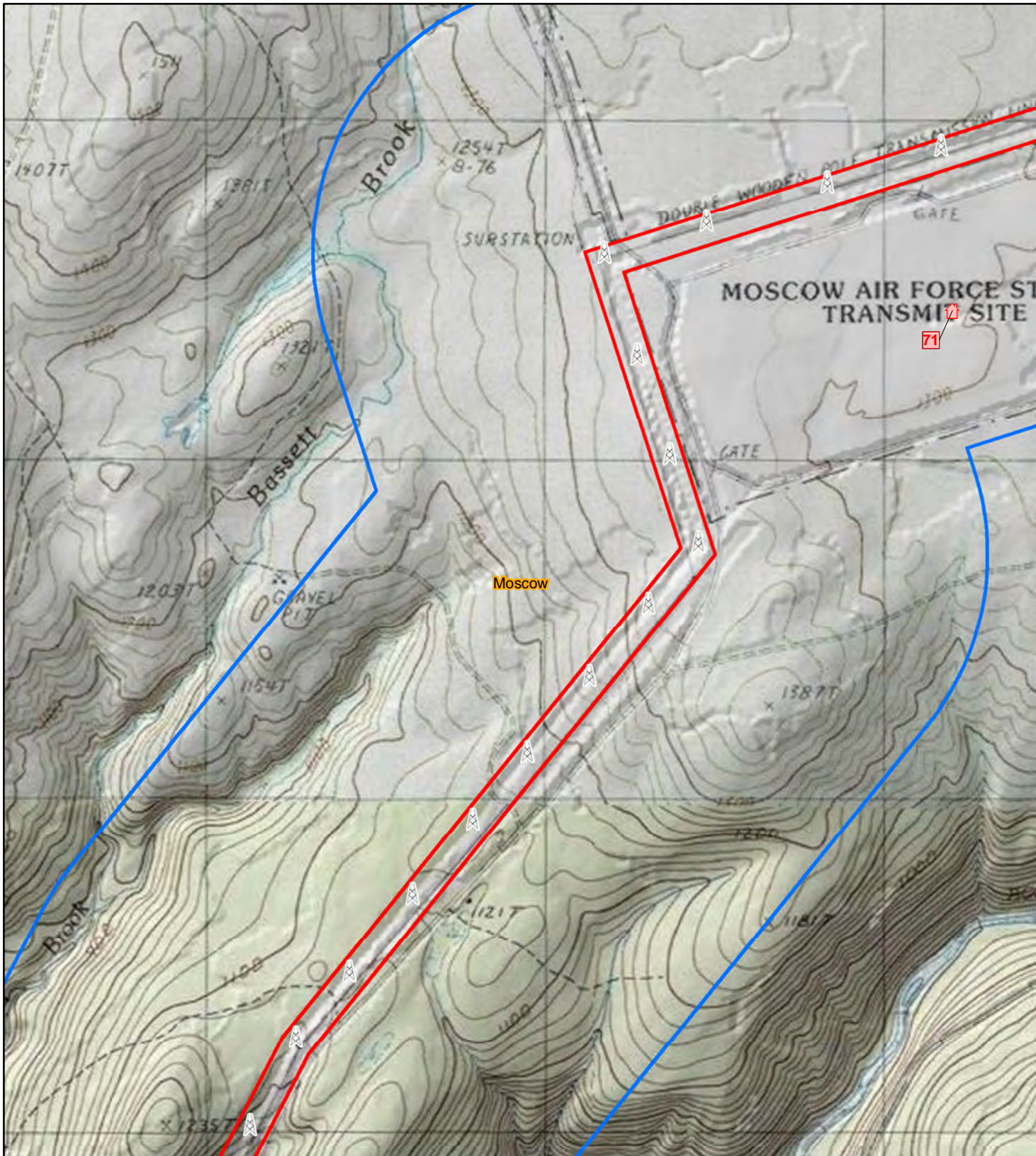
Map 7 of 68
Above Ground Historic Resources
within the NECEC Survey Area

7.5' USGS Topographic Map:
Dimmick Mountain Quadrangle

Somerset County





 NECEC Structure  Direct APE  Indirect APE/Survey Boundaries  Town Boundary	NRHP Status/Recommendation  Listed/Eligible
--	--




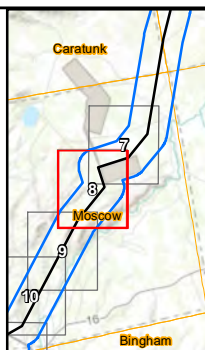


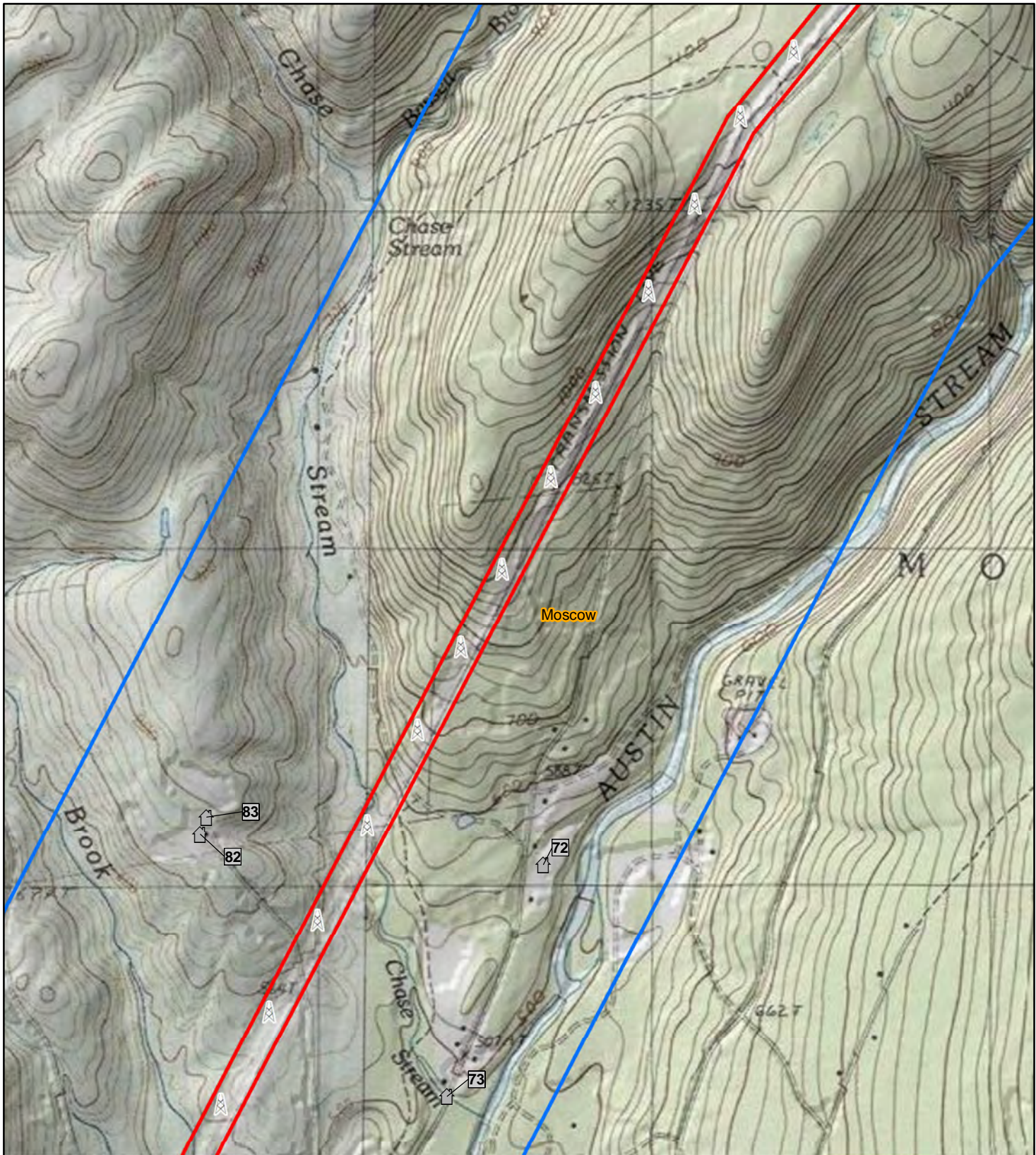
New England Clean Energy Connect NAD 1983 UTM 19N 1:15,840 200 100 0 200 400 Meters

Map 8 of 68
Above Ground Historic Resources within the NECEC Survey Area
7.5' USGS Topographic Map: Mahoney Hill Quadrangle
Somerset County

-  NECEC Structure
-  Direct APE
-  Indirect APE/Survey Boundaries
-  Town Boundary

- NRHP Status/Recommendation**
-  Listed/Eligible

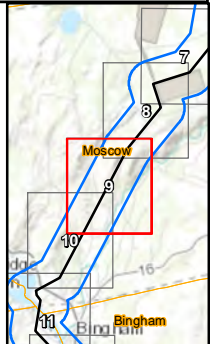


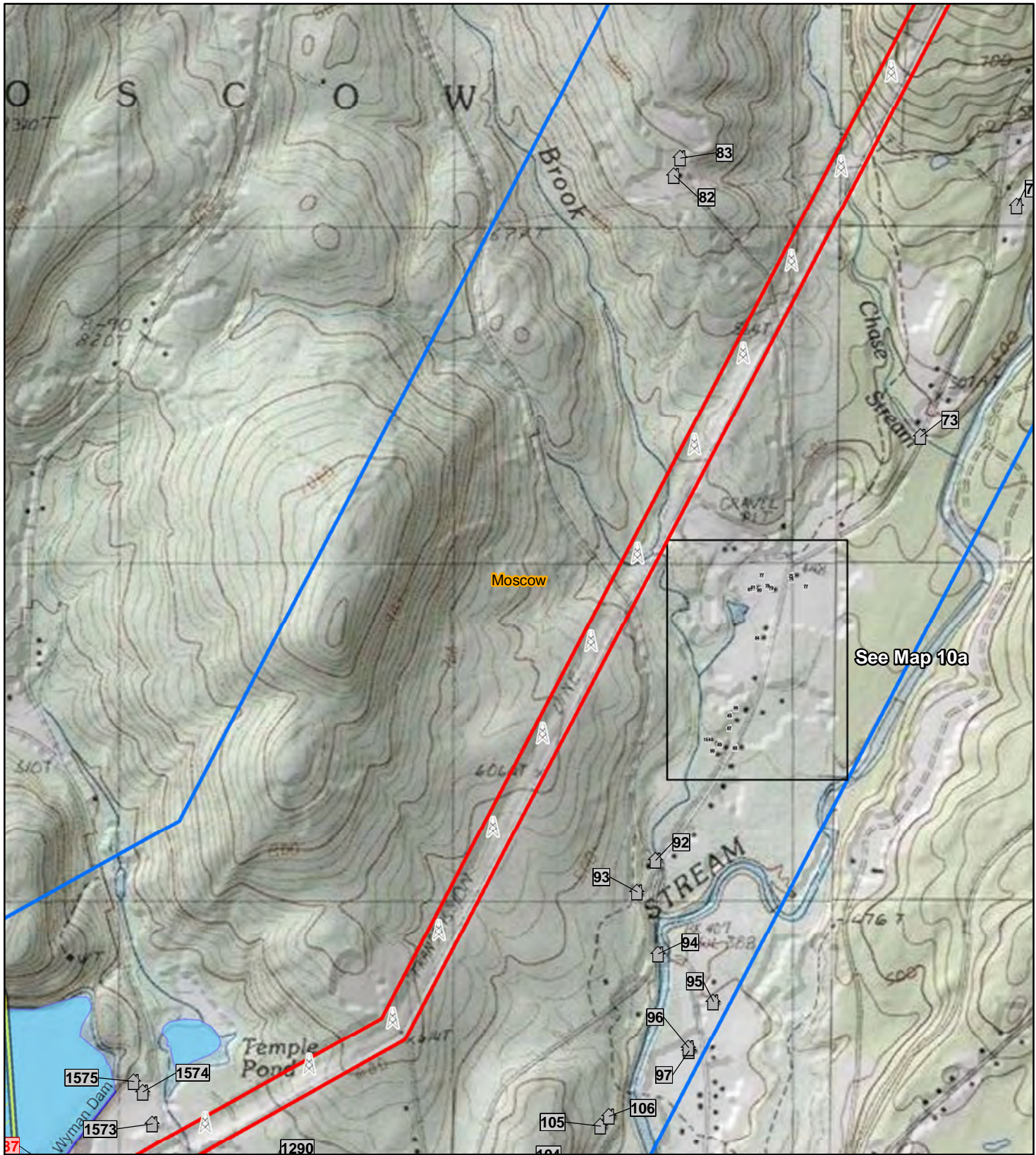


New England Clean Energy Connect NAD 1983 UTM 19N 1:15,840 200 100 0 200 400 Meters

Map 9 of 68
Above Ground Historic Resources within the NECEC Survey Area
7.5' USGS Topographic Map: Mahoney Hill Quadrangle
Somerset County

- | | | |
|--|--------------------------------|-----------------------------------|
| | NECEC Structure | NRHP Status/Recommendation |
| | Direct APE | Not Eligible |
| | Indirect APE/Survey Boundaries | |
| | Town Boundary | |





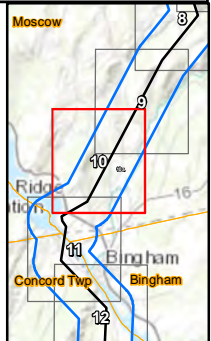
New England Clean Energy Connect NAD 1983 UTM 19N 1:15,840

Map 10 of 68
Above Ground Historic Resources
within the NECEC Survey Area

7.5' USGS Topographic Map:
Mahoney Hill Quadrangle

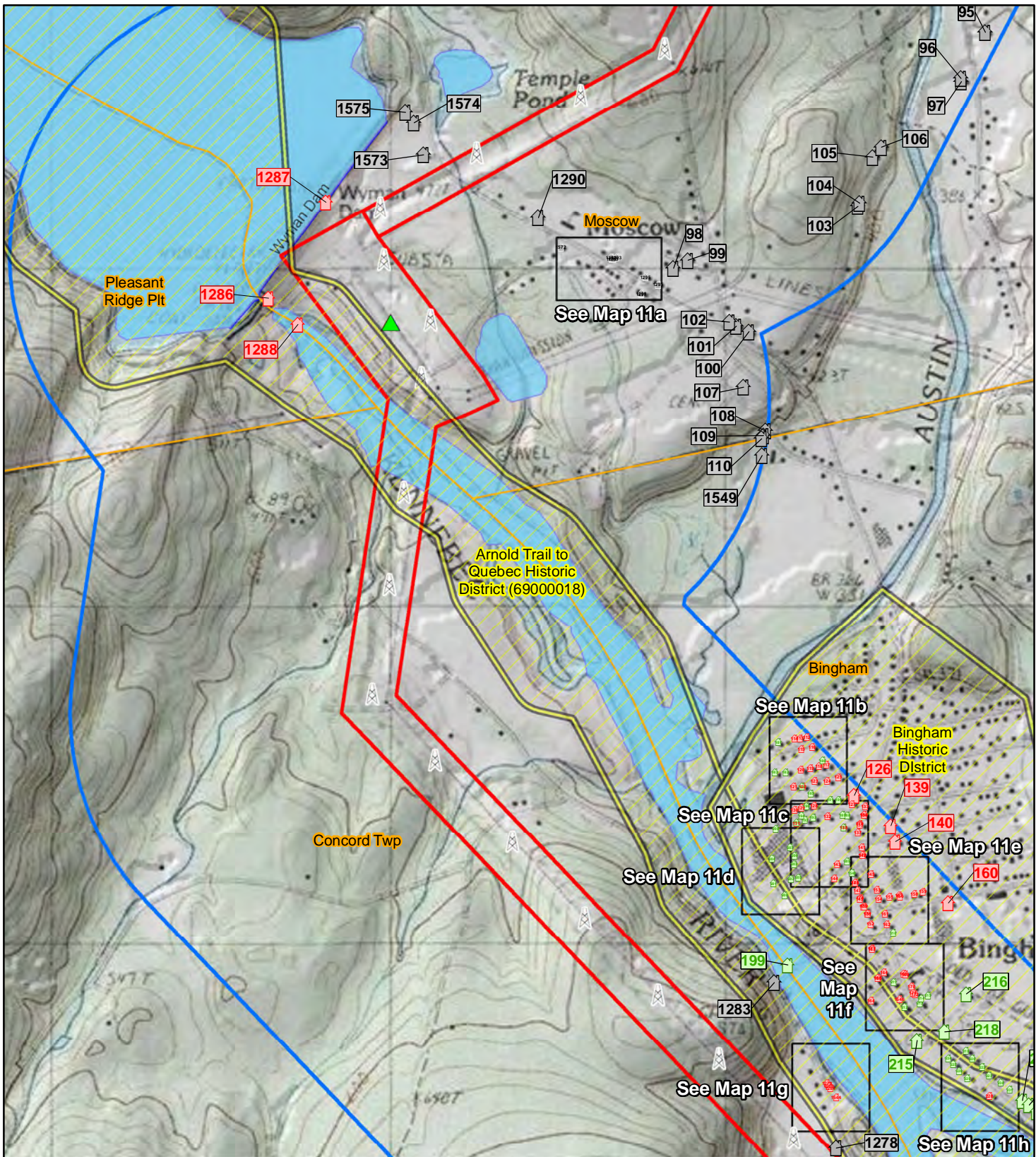
Somerset County

- | | | |
|--|--------------------------------|-----------------------------------|
| | NECEC Structure | NRHP Status/Recommendation |
| | Direct APE | Not Eligible |
| | Indirect APE/Survey Boundaries | |
| | Town Boundary | |
| | Historic District | |





New England Clean Energy Connect			NAD 1983 UTM 19N	1:3,200		
Map 10a Above Ground Historic Resources within the NECEC Survey Area Aerial Imagery: ESRI World Imagery Somerset County	Direct APE	NRHP Status/Recommendation		Not Eligible		
	Indirect APE/Survey Boundaries					
		Town Boundary				



<p>New England Clean Energy Connect</p> <p>Map 11 of 68 Above Ground Historic Resources within the NECEC Survey Area</p> <p>7.5' USGS Topographic Map: Bingham Quadrangle</p> <p>Somerset County</p>		<p>NAD 1983 UTM 19N</p> <p>1:15,840</p> <p>200 100 0 200 400 Meters</p>
<p> NECEC Structure</p> <p> Existing Substation</p> <p> Direct APE</p> <p> Indirect APE/Survey Boundaries</p> <p> Town Boundary</p> <p> Historic District</p>	<p>NRHP Status/Recommendation</p> <p> Listed/Eligible</p> <p> Potentially Eligible</p> <p> Not Eligible</p>	
<p>CENTRAL MAINE POWER SEARCH BURNS MEDONNELL</p>		





New England Clean Energy Connect  NAD 1983 UTM 19N 1:1,600  30 15 0 30 Meters

Map 11a
Above Ground Historic Resources
within the NECEC Survey Area


Aerial Imagery:
ESRI World Imagery

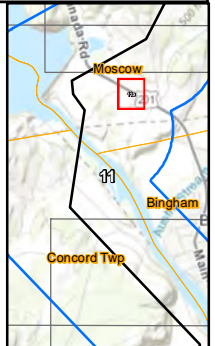
Somerset County

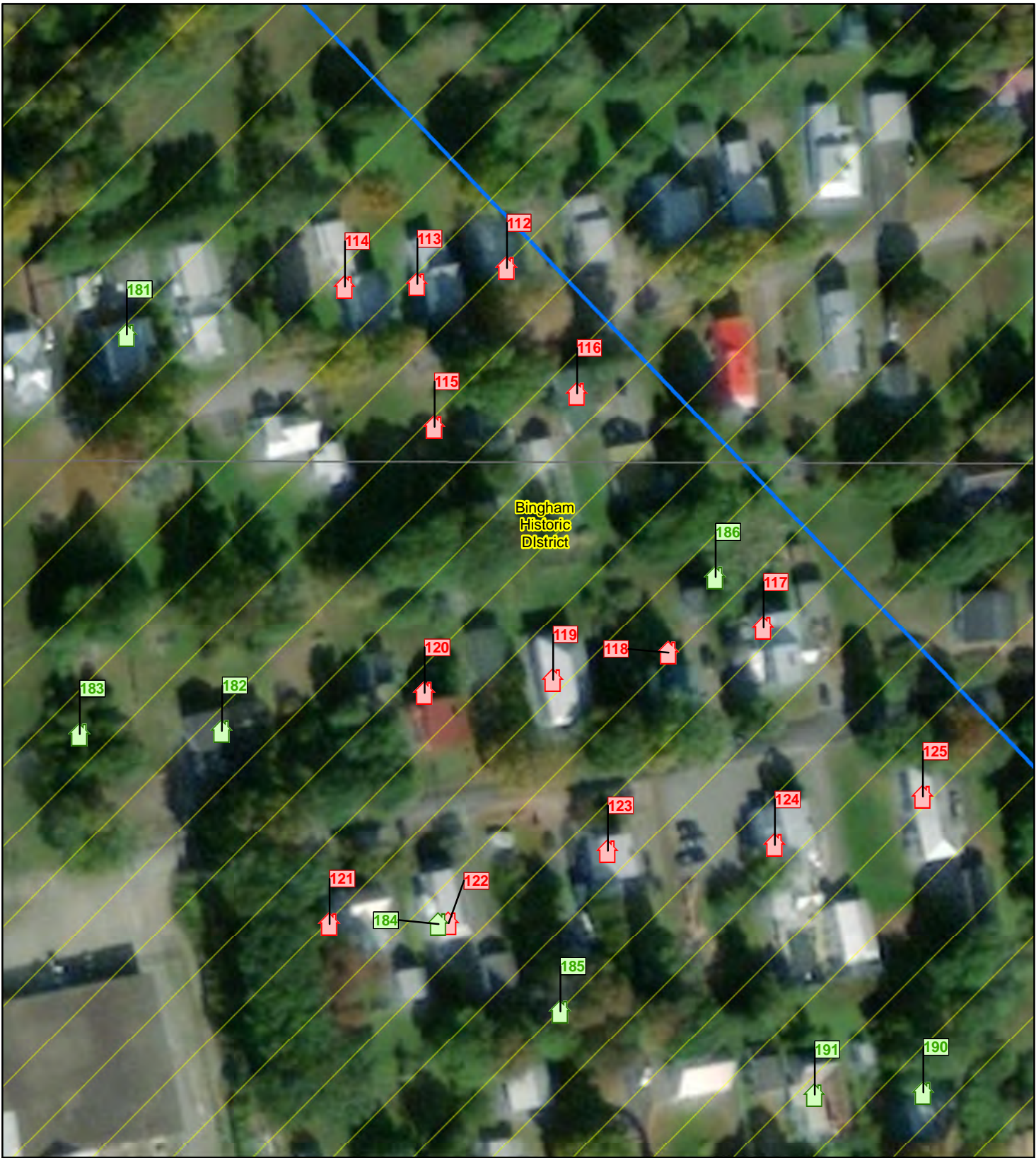
 Indirect APE/Survey Boundaries

 Town Boundary

NRHP Status/Recommendation

 Not Eligible

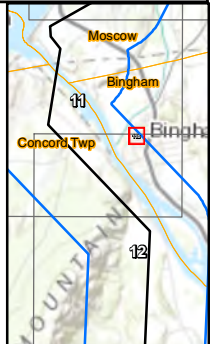


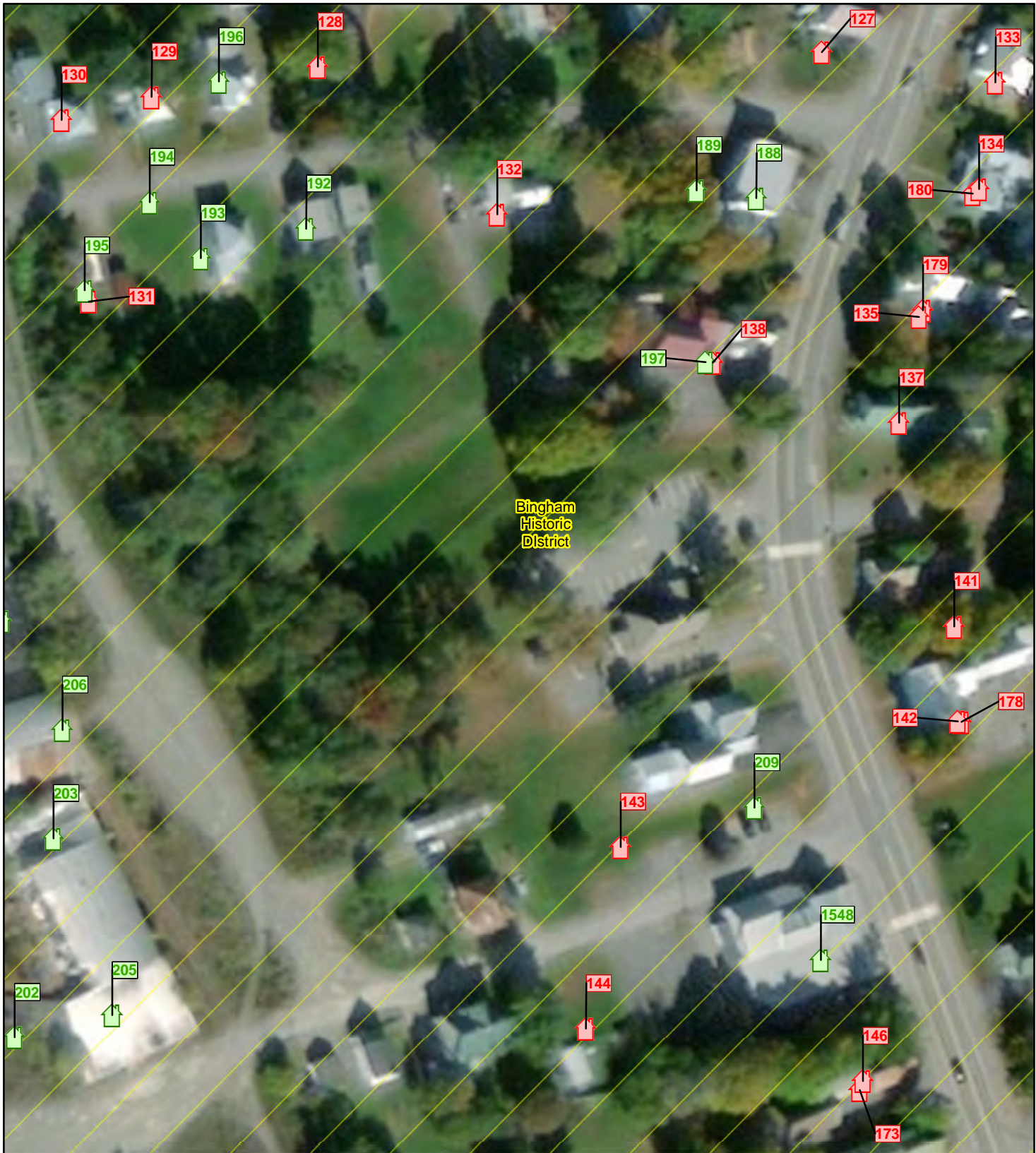


New England Clean Energy Connect NAD 1983 UTM 19N 1:1,200 20 10 0 20 Meters

Map 11b
Above Ground Historic Resources within the NECEC Survey Area
 Aerial Imagery: ESRI World Imagery
 Somerset County

- | | | |
|--|--------------------------------|-----------------------------------|
| | Indirect APE/Survey Boundaries | NRHP Status/Recommendation |
| | Town Boundary | |
| | Historic District | |
| | | Listed/Eligible |
| | | Potentially Eligible |










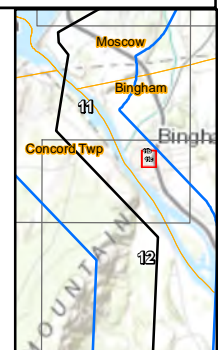
New England Clean Energy Connect NAD 1983 UTM 19N 1:1,200 20 10 0 20 Meters

Map 11c
Above Ground Historic Resources
within the NECEC Survey Area

Aerial Imagery:
 ESRI World Imagery

Somerset County





- | | | |
|---|--------------------------------|--|
|  | Indirect APE/Survey Boundaries | NRHP Status/Recommendation |
|  | Town Boundary |  Listed/Eligible |
|  | Historic District |  Potentially Eligible |

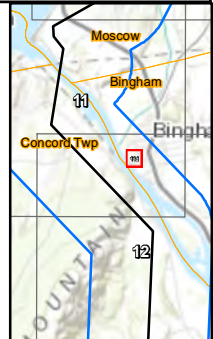


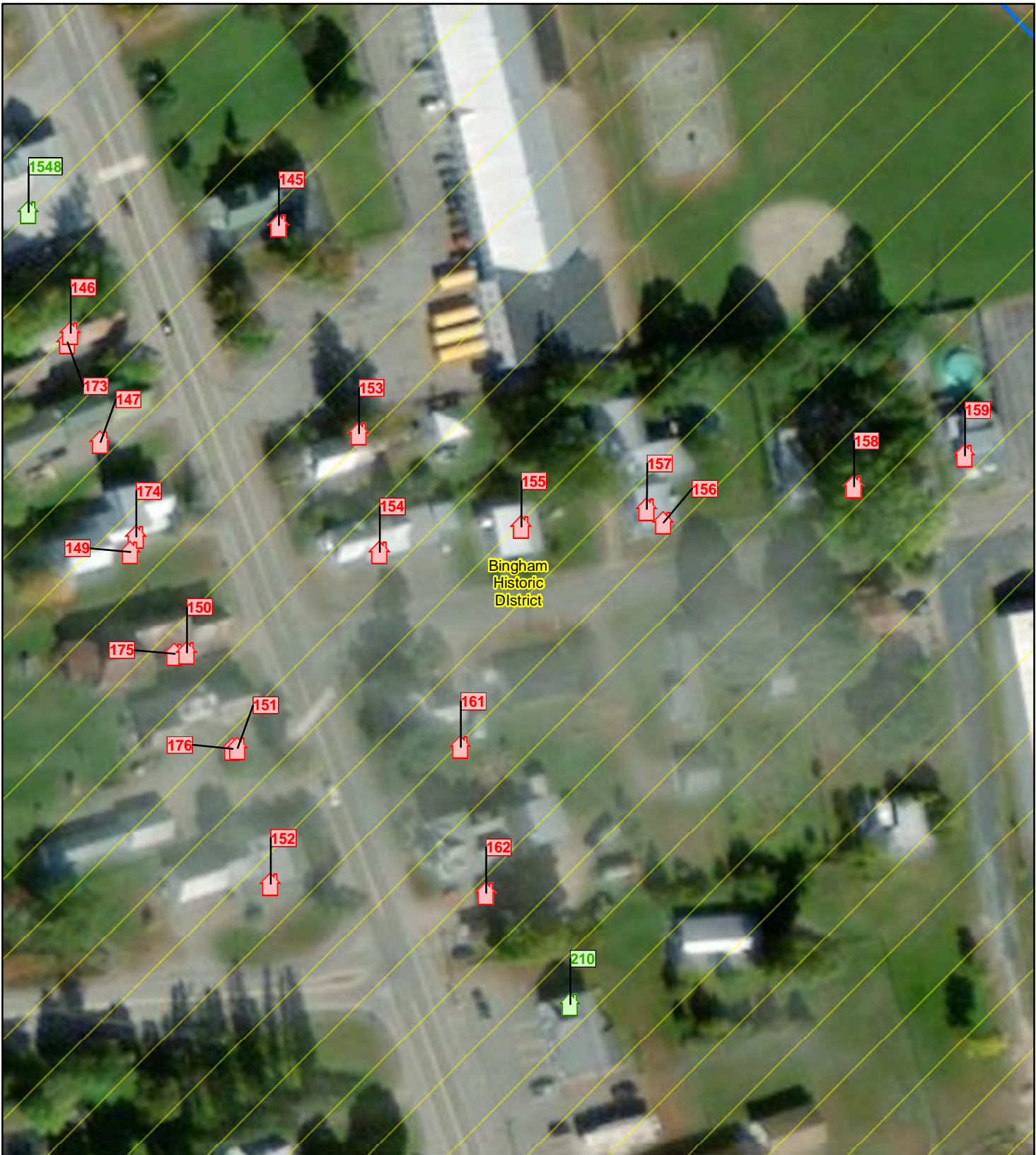


New England Clean Energy Connect NAD 1983 UTM 19N 1:1,200 20 10 0 20 Meters

Map 11d
Above Ground Historic Resources within the NECEC Survey Area
 Aerial Imagery:
 ESRI World Imagery
 Somerset County




-  Indirect APE/Survey Boundaries
 -  Town Boundary
 -  Historic District
- NRHP Status/Recommendation**
-  Potentially Eligible




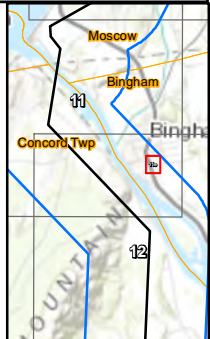


New England Clean Energy Connect NAD 1983 UTM 19N 1:1,200 20 10 0 20 Meters

Map 11e
Above Ground Historic Resources within the NECEC Survey Area
 Aerial Imagery: ESRI World Imagery
 Somerset County

-  Indirect APE/Survey Boundaries
-  Town Boundary
-  Historic District

- NRHP Status/Recommendation**
-  Listed/Eligible
 -  Potentially Eligible





<p>New England Clean Energy Connect</p>		<p>NAD 1983 UTM 19N 1:1,200</p>	<p>20 10 0 20 Meters</p>
<p>Map 11f Above Ground Historic Resources within the NECEC Survey Area</p> <p>Aerial Imagery: ESRI World Imagery</p> <p>Somerset County</p>	<p> Indirect APE/Survey Boundaries</p> <p> Town Boundary</p> <p> Historic District</p>	<p>NRHP Status/Recommendation</p> <p> Listed/Eligible</p> <p> Potentially Eligible</p>	
	<p>CENTRAL MAINE POWER SEARCH BURNS MEDONNELL</p>		








New England Clean Energy Connect NAD 1983 UTM 19N 1:1,200 20 10 0 20 Meters

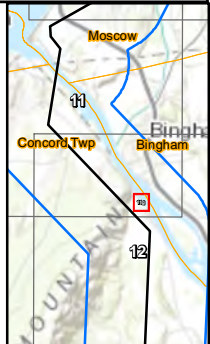
Map 11g
Above Ground Historic Resources
within the NECEC Survey Area

Aerial Imagery:
ESRI World Imagery

Somerset County

-  Direct APE
-  Indirect APE/Survey Boundaries
-  Town Boundary
-  Historic District






- NRHP Status/Recommendation**
-  Listed/Eligible

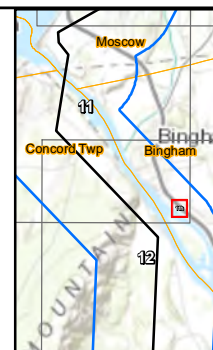


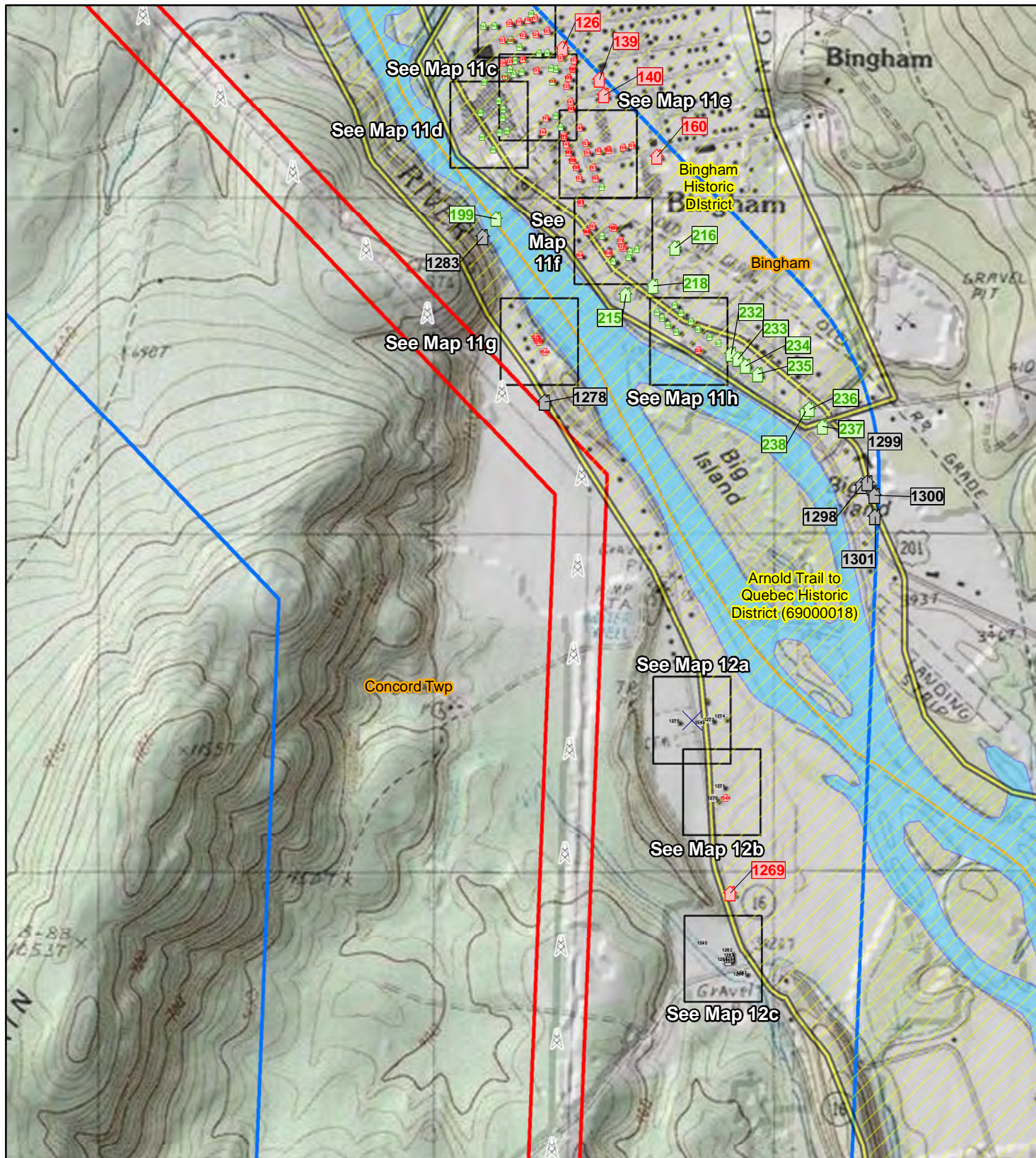


New England Clean Energy Connect NAD 1983 UTM 19N 1:1,200 20 10 0 20 Meters

Map 11h
Above Ground Historic Resources within the NECEC Survey Area
 Aerial Imagery: ESRI World Imagery
 Somerset County

- | | | |
|---|--------------------------------|--|
|  | Indirect APE/Survey Boundaries | NRHP Status/Recommendation |
|  | Town Boundary |  Listed/Eligible |
|  | Historic District |  Potentially Eligible |



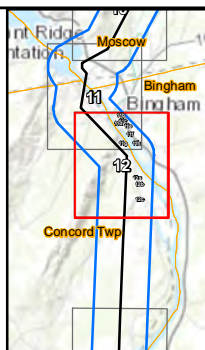


New England Clean Energy Connect NAD 1983 UTM 19N 1:15,840 200 100 0 200 400 Meters

Map 12 of 68
Above Ground Historic Resources within the NECEC Survey Area
7.5' USGS Topographic Map: Bingham Quadrangle
Somerset County

- NECEC Structure
- Direct APE
- Indirect APE/Survey Boundaries
- Town Boundary
- Historic District

- NRHP Status/Recommendation**
- Listed/Eligible
 - Potentially Eligible
 - Not Eligible









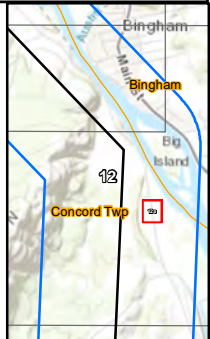
New England Clean Energy Connect NAD 1983 UTM 19N 1:1,200 20 10 0 20 Meters

Map 12a
Above Ground Historic Resources
within the NECEC Survey Area

Aerial Imagery:
ESRI World Imagery

Somerset County






-  Indirect APE/Survey Boundaries
 -  Town Boundary
 -  Historic District
- NRHP Status/Recommendation**
-  Not Eligible

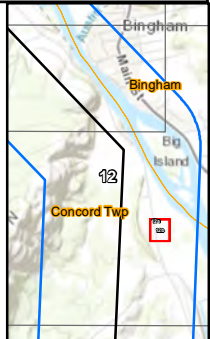




New England Clean Energy Connect NAD 1983 UTM 19N 1:1,200 20 10 0 20 Meters

Map 12b
Above Ground Historic Resources within the NECEC Survey Area
 Aerial Imagery:
 ESRI World Imagery
 Somerset County

	Indirect APE/Survey Boundaries	NRHP Status/Recommendation
	Town Boundary	 Listed/Eligible
	Historic District	 Not Eligible





Arnold Trail to
Quebec Historic
District (69000018)

1545

1262

1263

1268

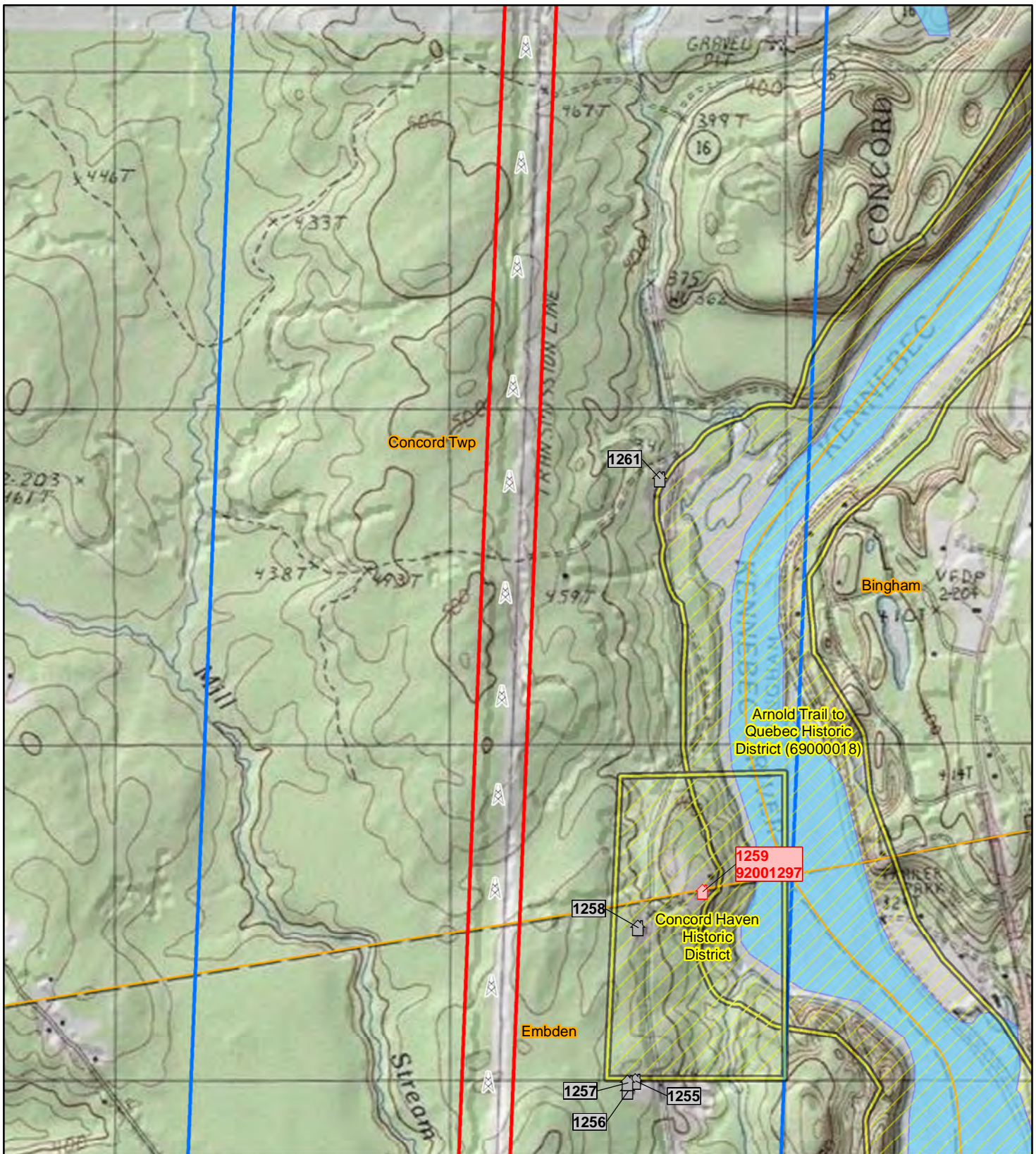
1264

1265

1267

1266

<p>New England Clean Energy Connect</p>		<p>NAD 1983 UTM 19N</p>	<p>1:1,200</p>	<p>20 10 0 20 Meters</p>
<p>Map 12c Above Ground Historic Resources within the NECEC Survey Area</p> <p>Aerial Imagery: ESRI World Imagery</p> <p>Somerset County</p>	<p> Indirect APE/Survey Boundaries</p> <p> Town Boundary</p> <p> Historic District</p>	<p>NRHP Status/Recommendation</p> <p> Not Eligible</p>		
	<p>CENTRAL MAINE POWER - SEARCH - BURNS MEDONNELL</p>			










New England Clean Energy Connect NAD 1983 UTM 19N 1:15,840 200 100 0 200 400 Meters

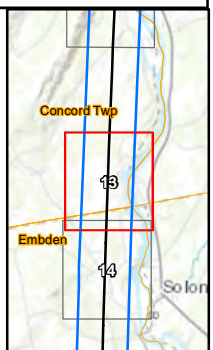
Map 13 of 68
Above Ground Historic Resources
within the NECEC Survey Area

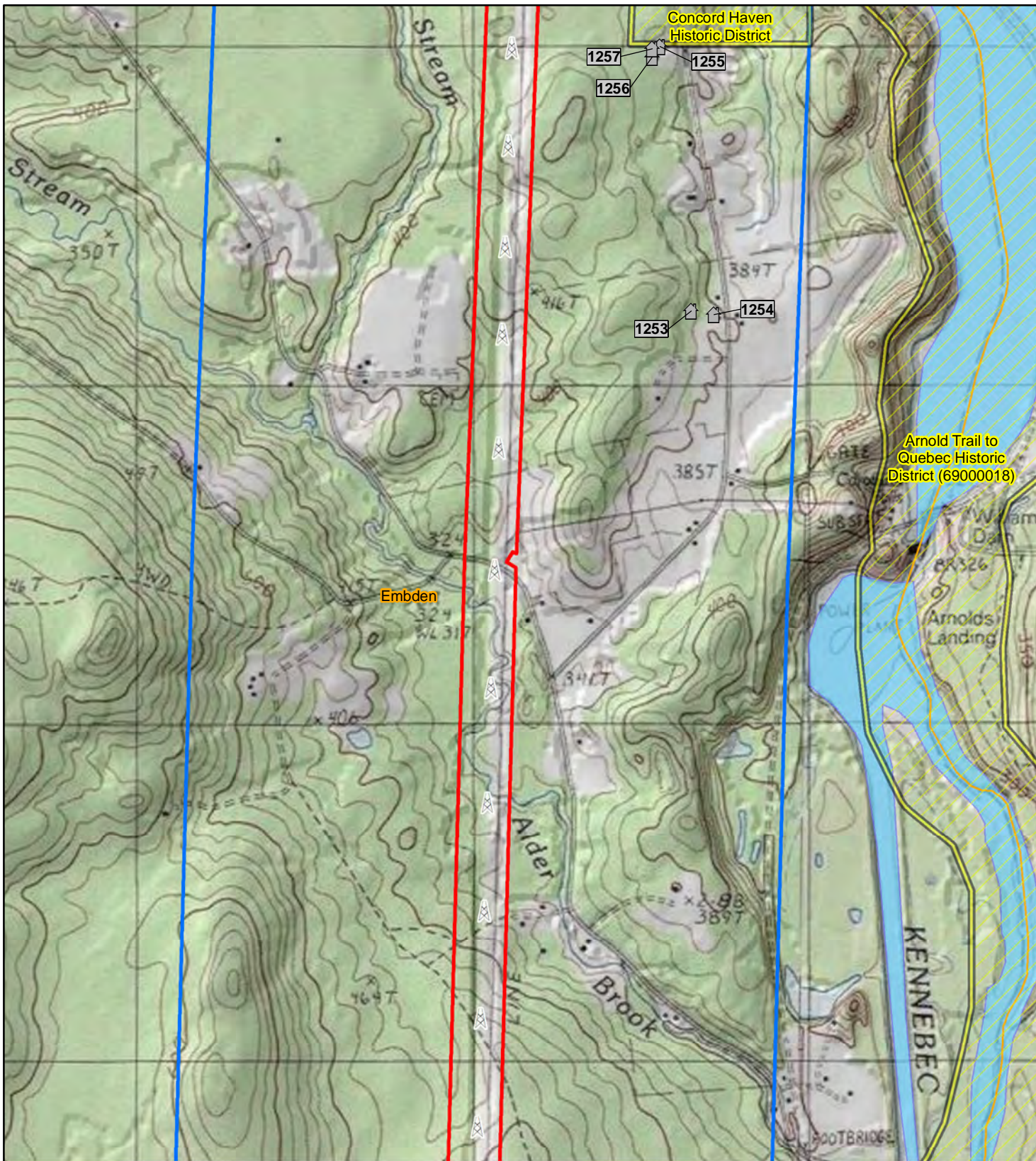
7.5' USGS Topographic Map:
Embden Pond Quadrangle

Somerset County

-  NECEC Structure
-  Direct APE
-  Indirect APE/Survey Boundaries
-  Town Boundary
-  Historic District







- NRHP Status/Recommendation**
-  Listed/Eligible
 -  Not Eligible

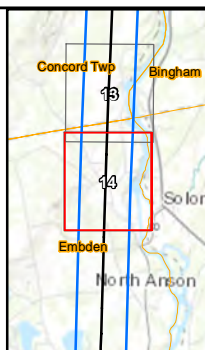


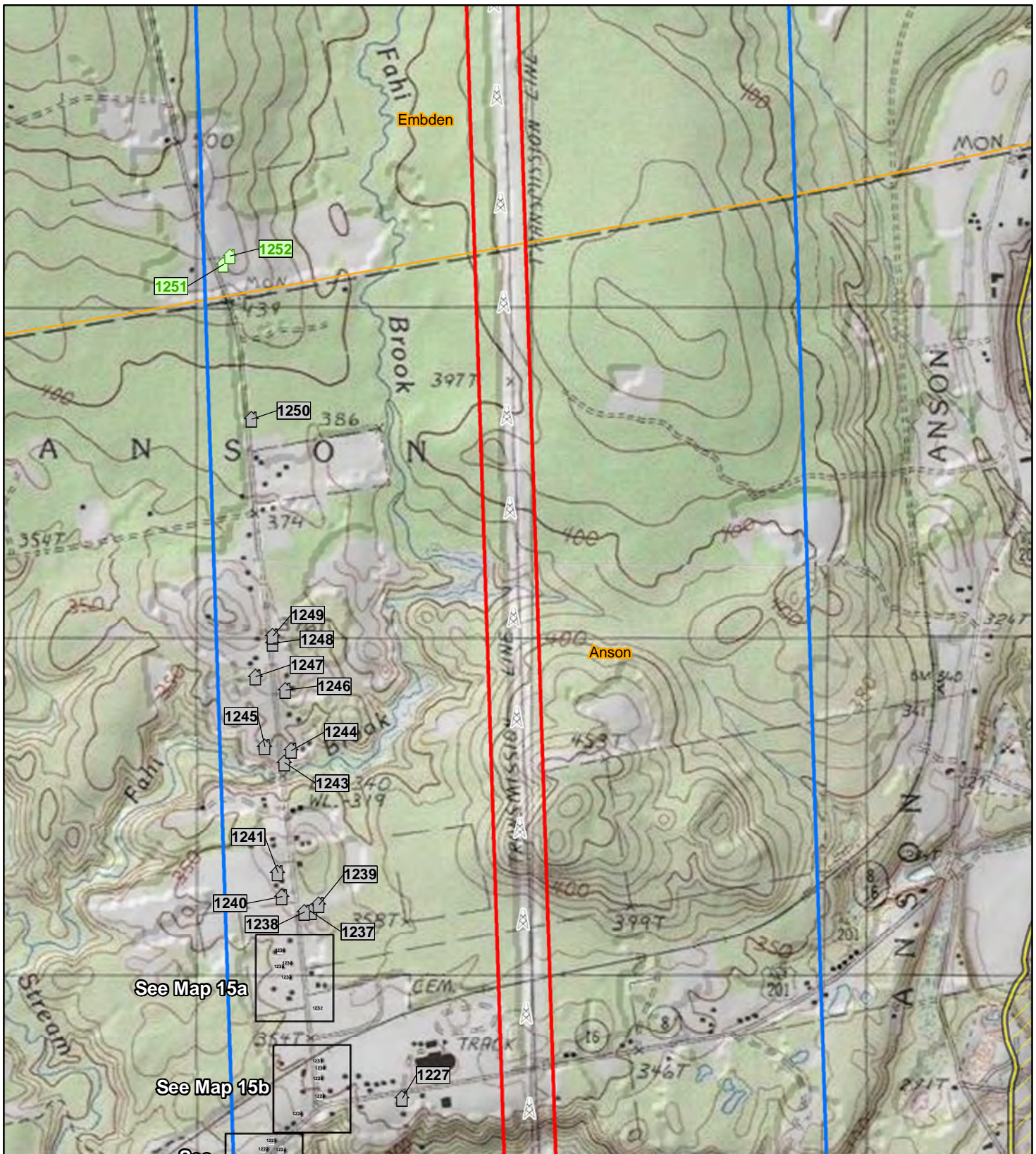


New England Clean Energy Connect NAD 1983 UTM 19N 1:15,840 200 100 0 200 400 Meters

Map 14 of 68
Above Ground Historic Resources within the NECEC Survey Area
7.5' USGS Topographic Map: Embden Pond Quadrangle
Somerset County

<ul style="list-style-type: none">  NECEC Structure  Direct APE  Indirect APE/Survey Boundaries  Town Boundary  Historic District 	<p>NRHP Status/Recommendation</p> <ul style="list-style-type: none">  Not Eligible
---	---





New England Clean Energy Connect NAD 1983 UTM 19N 1:15,840 200 100 0 200 400 Meters

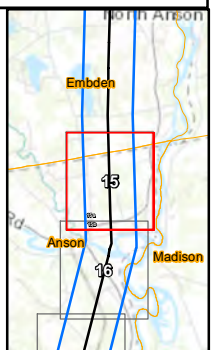
Map 15 of 68
Above Ground Historic Resources
within the NECEC Survey Area

7.5' USGS Topographic Map:
Embden Pond Quadrangle

Somerset County

CENTRAL MAINE POWER SEARCH BURNS MEDONNELL

- NECEC Structure
 - Direct APE
 - Indirect APE/Survey Boundaries
 - Town Boundary
 - Historic District
 - Potentially Eligible
 - Not Eligible
- NRHP Status/Recommendation**








New England Clean Energy Connect N NAD 1983 UTM 19N 1:1,200 20 10 0 20 Meters

Map 15a
Above Ground Historic Resources
within the NECEC Survey Area

Aerial Imagery:
ESRI World Imagery

Somerset County

 Indirect APE/Survey Boundaries **NRHP Status/Recommendation**

 Town Boundary  Not Eligible








New England Clean Energy Connect  NAD 1983 UTM 19N 1:1,200  20 10 0 20 Meters

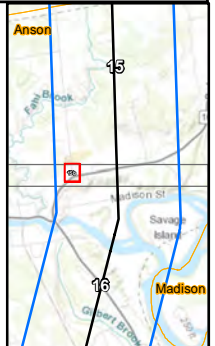
Map 15b
Above Ground Historic Resources
within the NECEC Survey Area

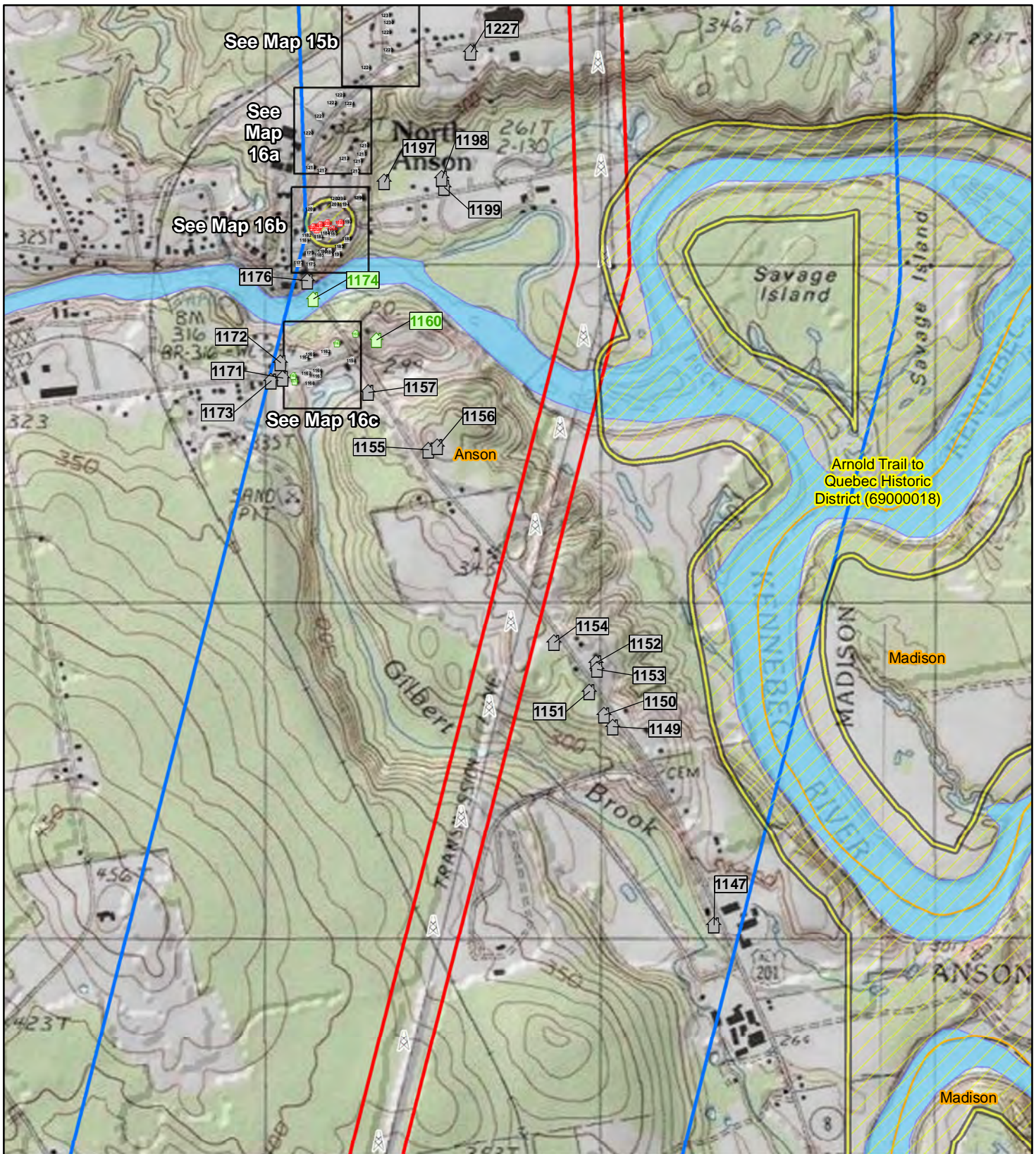
Aerial Imagery:
ESRI World Imagery

Somerset County

 Indirect APE/Survey Boundaries **NRHP Status/Recommendation**

 Town Boundary  Not Eligible



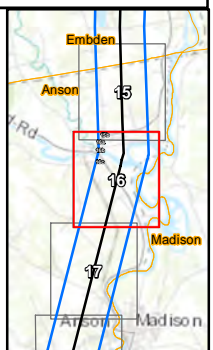


New England Clean Energy Connect NAD 1983 UTM 19N 1:15,840 200 100 0 200 400 Meters

Map 16 of 68
Above Ground Historic Resources within the NECEC Survey Area
7.5' USGS Topographic Map: Madison West Quadrangle
Somerset County

CENTRAL MAINE POWER SEARCH BURNS MEDONNELL

- | | | |
|--|--------------------------------|-----------------------------------|
| | NECEC Structure | NRHP Status/Recommendation |
| | Direct APE | Potentially Eligible |
| | Indirect APE/Survey Boundaries | Not Eligible |
| | Town Boundary | |
| | Historic District | |








New England Clean Energy Connect N NAD 1983 UTM 19N 1:1,200 20 10 0 20 Meters

Map 16a
Above Ground Historic Resources
within the NECEC Survey Area

Aerial Imagery:
ESRI World Imagery

Somerset County

 Indirect APE/Survey Boundaries **NRHP Status/Recommendation**
 Town Boundary  Not Eligible

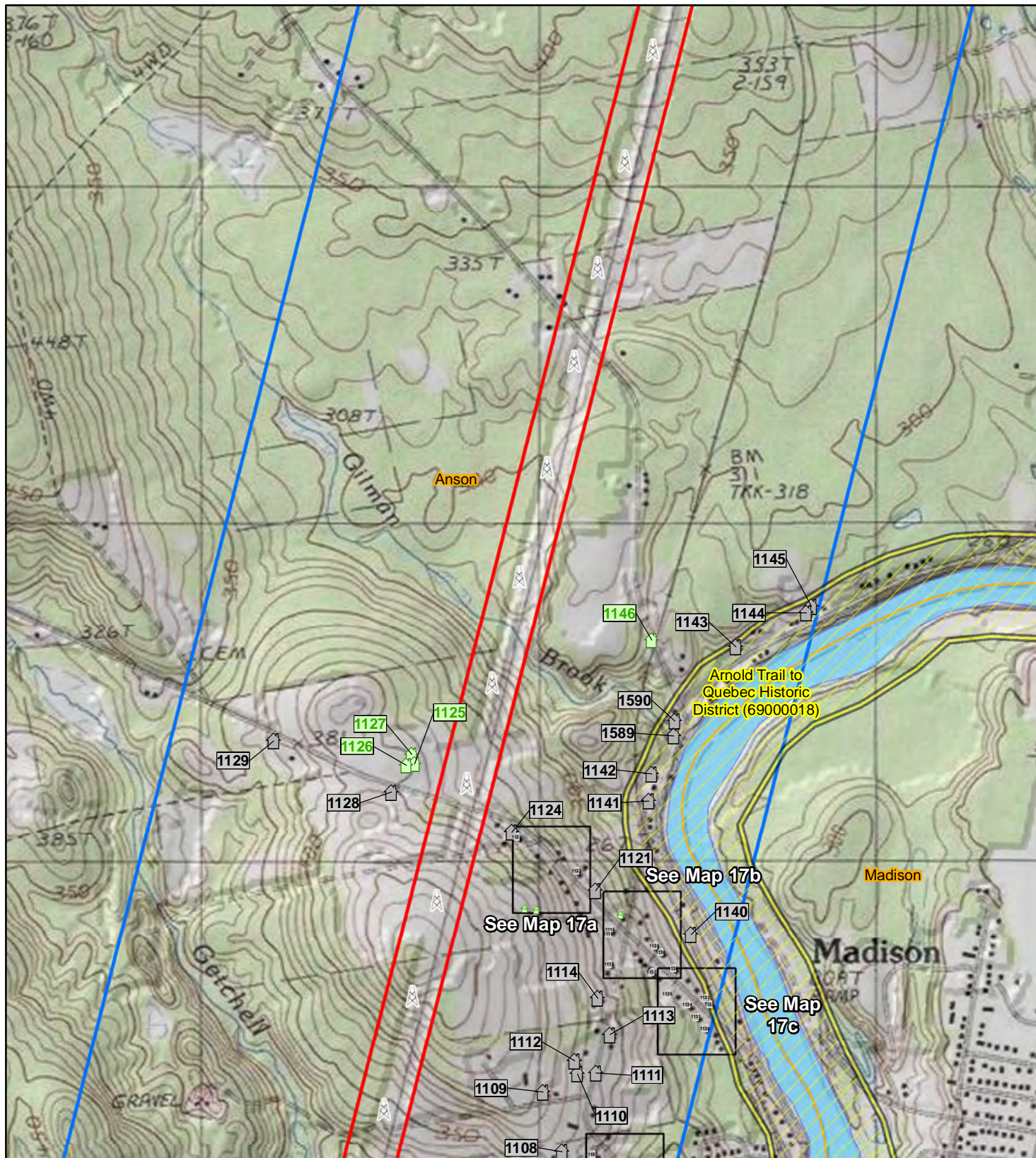




New England Clean Energy Connect		N NAD 1983 UTM 19N 1:1,200	20 10 0 20 Meters
Map 16b Above Ground Historic Resources within the NECEC Survey Area Aerial Imagery: ESRI World Imagery Somerset County	Indirect APE/Survey Boundaries Town Boundary Historic District	NRHP Status/Recommendation Listed/Eligible Not Eligible	



<p>New England Clean Energy Connect</p>		<p>NAD 1983 UTM 19N</p>	<p>1:1,200</p>	<p>20 10 0 20 Meters</p>
<p>Map 16c Above Ground Historic Resources within the NECEC Survey Area</p> <p>Aerial Imagery: ESRI World Imagery</p> <p>Somerset County</p>	<p> Indirect APE/Survey Boundaries</p> <p> Town Boundary</p>	<p>NRHP Status/Recommendation</p> <p> Potentially Eligible</p> <p> Not Eligible</p>		
	<p>CENTRAL MAINE POWER - SEARCH - BURNS MEDONNELL</p>			

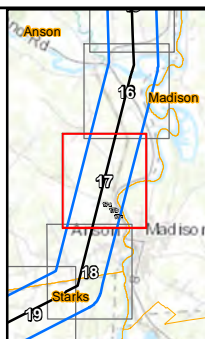


New England Clean Energy Connect NAD 1983 UTM 19N 1:15,840 200 100 0 200 400 Meters

Map 17 of 68
Above Ground Historic Resources within the NECEC Survey Area
7.5' USGS Topographic Map: Madison West Quadrangle
Somerset County

- NECEC Structure
- Direct APE
- Indirect APE/Survey Boundaries
- Town Boundary
- Historic District

- NRHP Status/Recommendation**
- Potentially Eligible
 - Not Eligible





New England Clean Energy Connect			NAD 1983 UTM 19N	1:1,200	
Map 17a Above Ground Historic Resources within the NECEC Survey Area Aerial Imagery: ESRI World Imagery Somerset County		Indirect APE/Survey Boundaries Town Boundary	NRHP Status/Recommendation Potentially Eligible Not Eligible		



Arnold Trail to
Quebec Historic
District (69000018)

1117

1116

1118

1115

1139

1138

1137

1136

New England Clean Energy Connect NAD 1983 UTM 19N 1:1,200 20 10 0 20 Meters

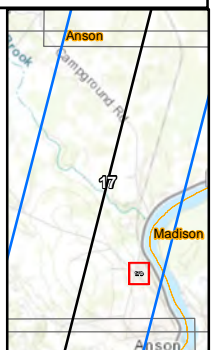
Map 17b
Above Ground Historic Resources
within the NECEC Survey Area

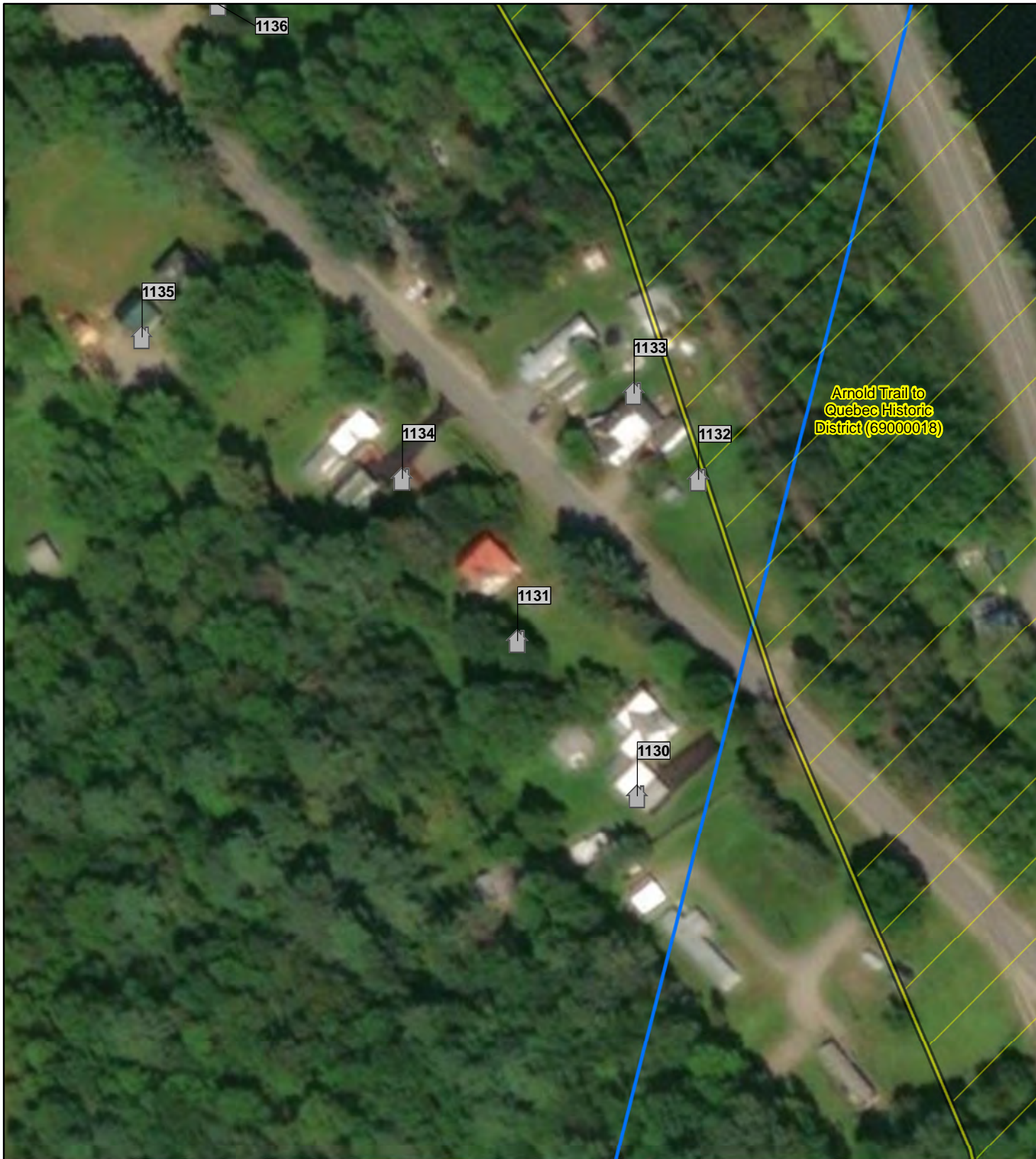
Aerial Imagery:
ESRI World Imagery

Somerset County

- Indirect APE/Survey Boundaries
- Town Boundary
- Historic District

- NRHP Status/Recommendation**
- ↑ Potentially Eligible
 - ↑ Not Eligible









Arnold Trail to Québec Historic District (69000018)

New England Clean Energy Connect NAD 1983 UTM 19N 1:1,200 20 10 0 20 Meters

Map 17c
Above Ground Historic Resources within the NECEC Survey Area
 Aerial Imagery: ESRI World Imagery
 Somerset County

NRHP Status/Recommendation

-  Indirect APE/Survey Boundaries
-  Town Boundary
-  Historic District
-  Not Eligible





<p>New England Clean Energy Connect</p> <p>Map 18 of 68 Above Ground Historic Resources within the NECEC Survey Area</p> <p>7.5' USGS Topographic Map: Madison West Quadrangle</p> <p>Somerset County</p>		<p>N</p> <p>NAD 1983 UTM 19N</p> <p>1:15,840</p> <p>200 100 0 200 400 Meters</p>	<p> NECEC Structure</p> <p> Direct APE</p> <p> Indirect APE/Survey Boundaries</p> <p> Town Boundary</p> <p> Historic District</p>	<p>NRHP Status/Recommendation</p> <p> Potentially Eligible</p> <p> Not Eligible</p>	
<p>CENTRAL MAINE POWER SEARCH BURNS MEDONNELL</p>					



<p>New England Clean Energy Connect</p>		<p>NAD 1983 UTM 19N 1:1,200</p>	<p>20 10 0 20 Meters</p>
<p>Map 18a Above Ground Historic Resources within the NECEC Survey Area</p> <p>Aerial Imagery: ESRI World Imagery</p> <p>Somerset County</p>	<p> Indirect APE/Survey Boundaries</p> <p> Town Boundary</p>	<p>NRHP Status/Recommendation</p> <p> Not Eligible</p>	
	<p> - </p>		






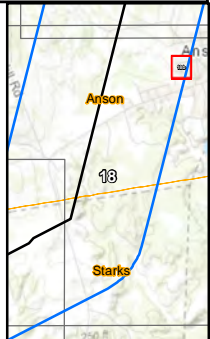
New England Clean Energy Connect N NAD 1983 UTM 19N 1:1,200 20 10 0 20 Meters

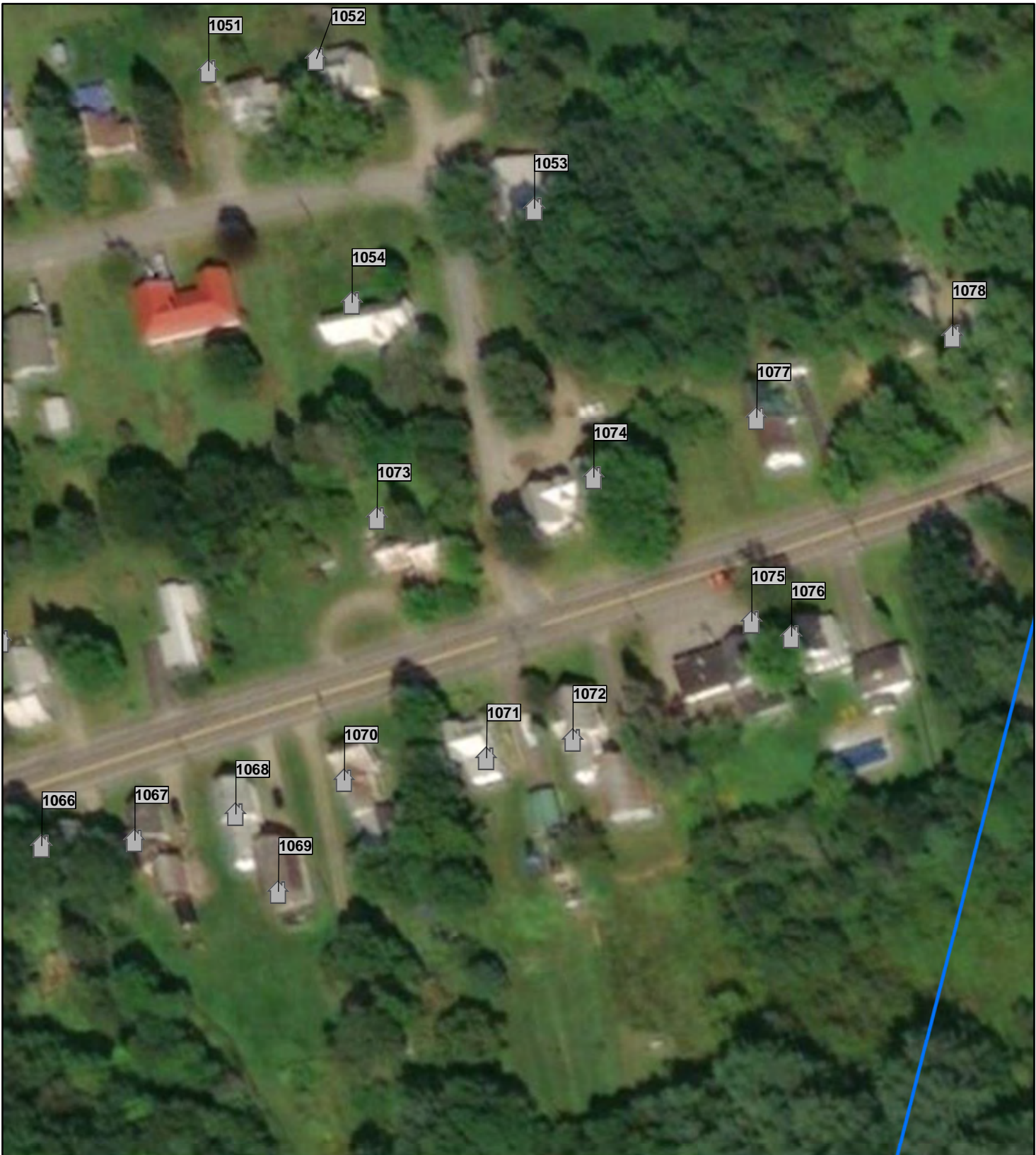
Map 18b
Above Ground Historic Resources
within the NECEC Survey Area

Aerial Imagery:
ESRI World Imagery

Somerset County

 Indirect APE/Survey Boundaries **NRHP Status/Recommendation**
 Town Boundary  Not Eligible





<p>New England Clean Energy Connect</p>		<p>NAD 1983 UTM 19N 1:1,200</p>	<p>20 10 0 20 Meters</p>
<p>Map 18c Above Ground Historic Resources within the NECEC Survey Area</p> <p>Aerial Imagery: ESRI World Imagery</p> <p>Somerset County</p>	<p> Indirect APE/Survey Boundaries</p> <p> Town Boundary</p>	<p>NRHP Status/Recommendation</p> <p> Not Eligible</p>	
	<p>CENTRAL MAINE POWER SEARCH BURNS MEDONNELL</p>		



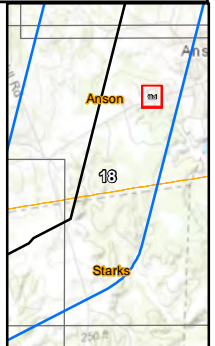
New England Clean Energy Connect	N	NAD 1983 UTM 19N	1:1,200	
---	---	------------------	---------	--

Map 18d
Above Ground Historic Resources
within the NECEC Survey Area

Aerial Imagery:
 ESRI World Imagery

Somerset County

- | | |
|--------------------------------|-----------------------------------|
| Indirect APE/Survey Boundaries | NRHP Status/Recommendation |
| Town Boundary | Not Eligible |









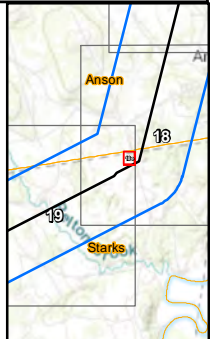
New England Clean Energy Connect N NAD 1983 UTM 19N 1:1,200 20 10 0 20 Meters

Map 18e
Above Ground Historic Resources
within the NECEC Survey Area

Aerial Imagery:
ESRI World Imagery

Somerset County

	Direct APE	NRHP Status/Recommendation
	Indirect APE/Survey Boundaries	 Potentially Eligible
	Town Boundary	








New England Clean Energy Connect N NAD 1983 UTM 19N 1:1,200 20 10 0 20 Meters

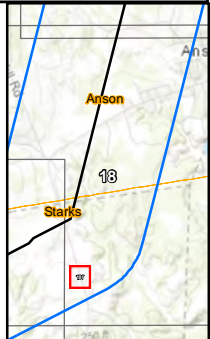
Map 18f
Above Ground Historic Resources
within the NECEC Survey Area

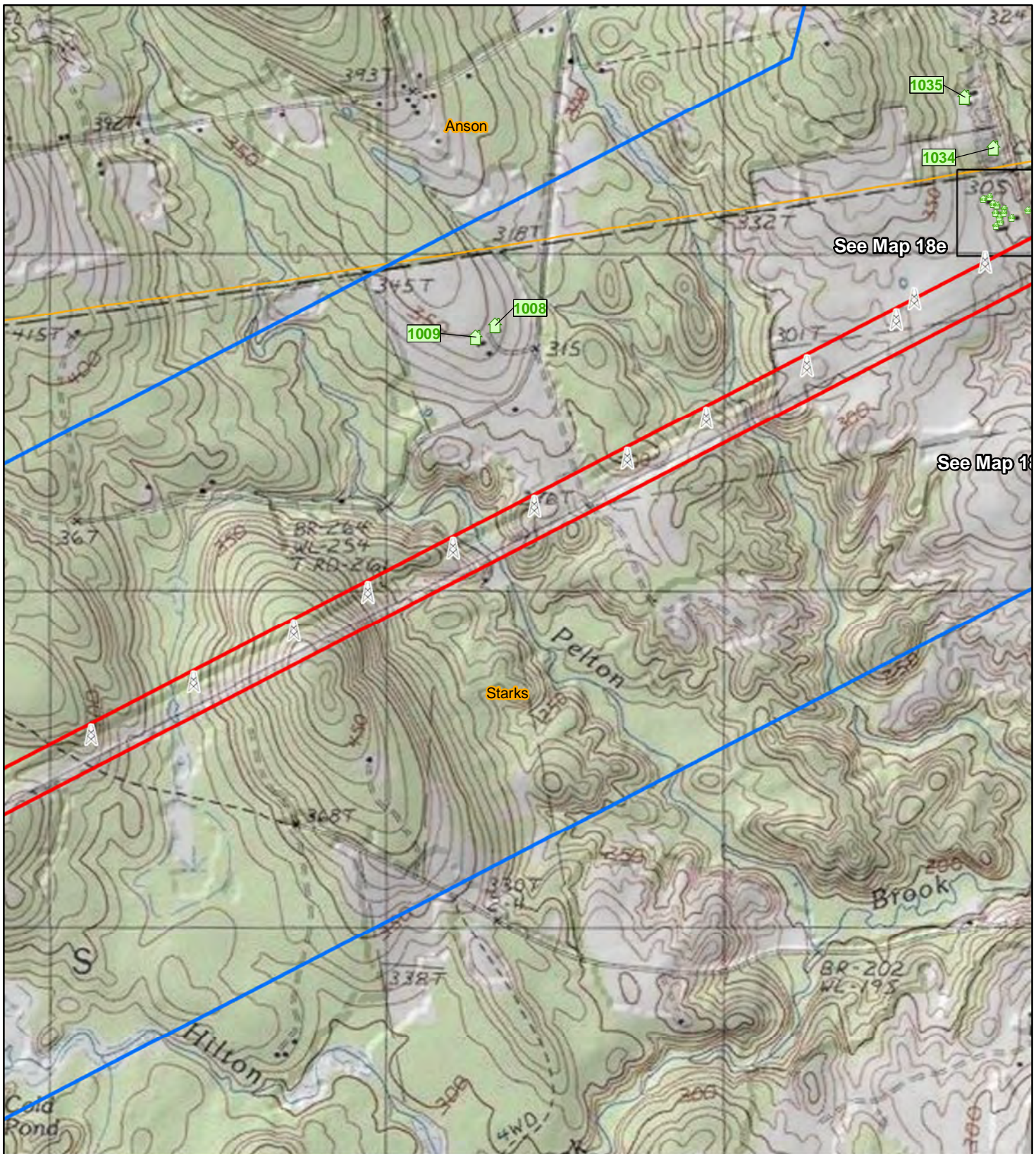
Aerial Imagery:
ESRI World Imagery

Somerset County

 Indirect APE/Survey Boundaries **NRHP Status/Recommendation**

 Town Boundary  Potentially Eligible





See Map 18e





See Map 10


New England Clean Energy Connect NAD 1983 UTM 19N 1:15,840 200 100 0 200 400 Meters

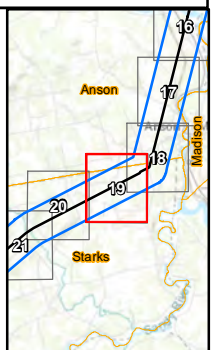
Map 19 of 68
Above Ground Historic Resources
within the NECEC Survey Area

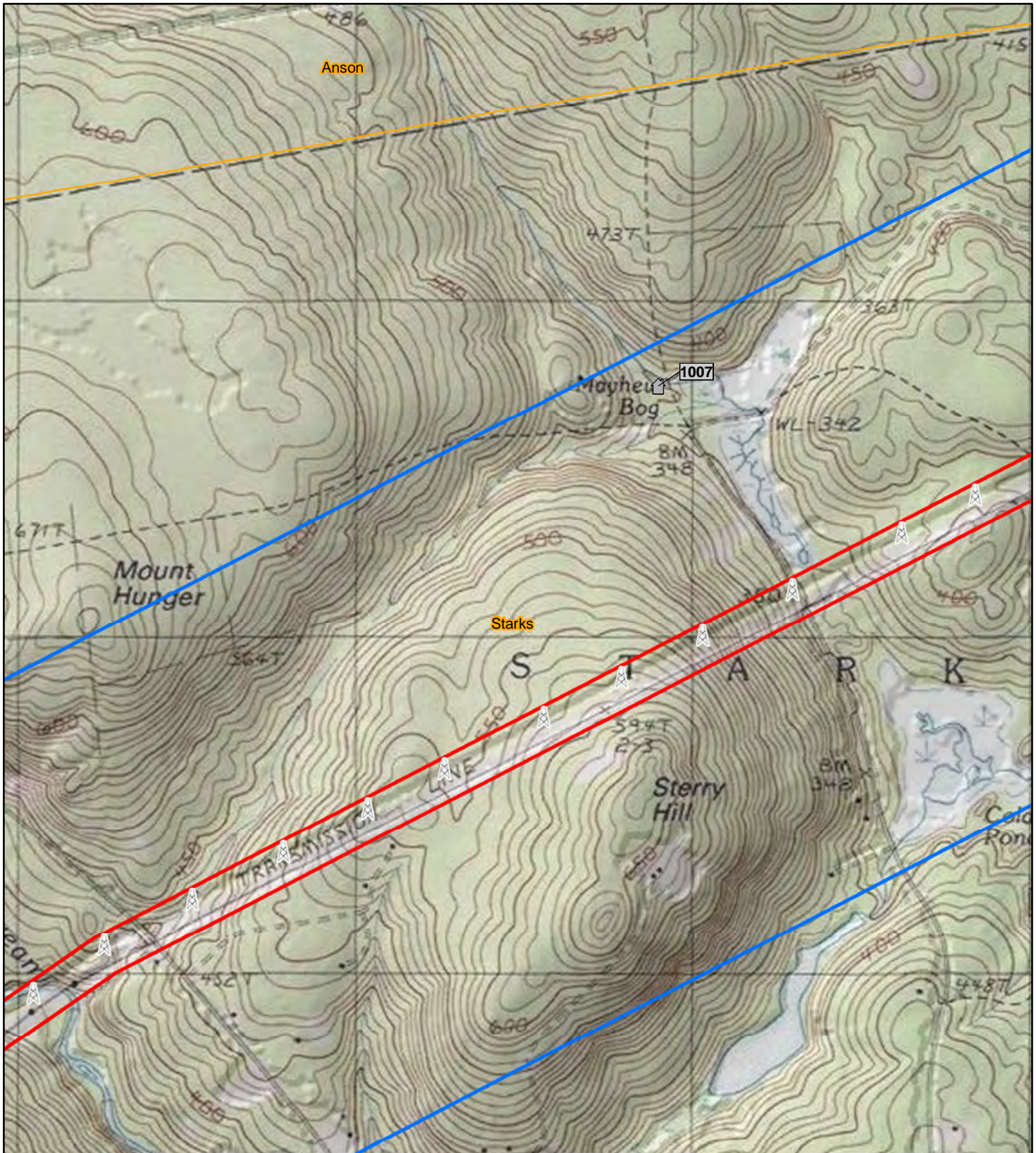
7.5' USGS Topographic Map:
Madison West Quadrangle

Somerset County

-  NECEC Structure
-  Direct APE
-  Indirect APE/Survey Boundaries
-  Town Boundary

- NRHP Status/Recommendation**
-  Potentially Eligible





New England Clean Energy Connect NAD 1983 UTM 19N 1:15,840 200 100 0 200 400 Meters

Map 20 of 68
Above Ground Historic Resources
within the NECEC Survey Area

7.5' USGS Topographic Map:
Madison West Quadrangle

Somerset County

NECEC Structure

NECEC Structure

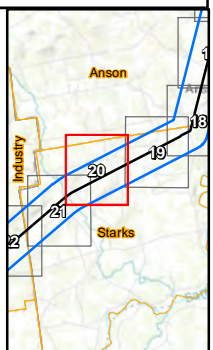
NRHP Status/Recommendation

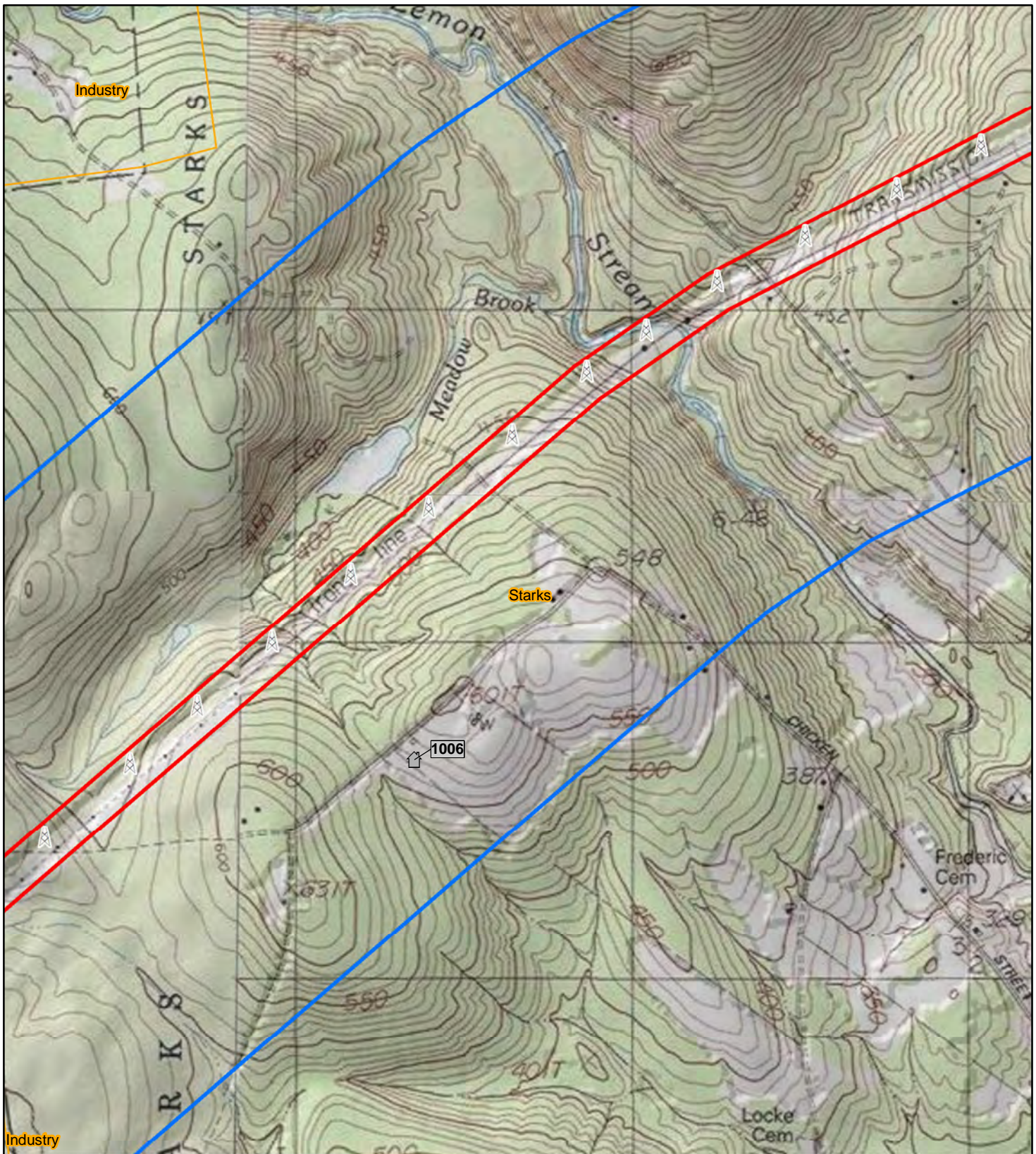
Not Eligible

Direct APE

Indirect APE/Survey Boundaries

Town Boundary





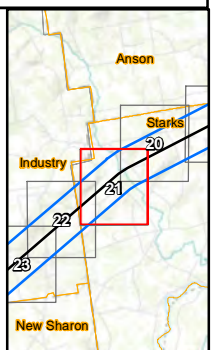
New England Clean Energy Connect NAD 1983 UTM 19N 1:15,840 200 100 0 200 400 Meters

Map 21 of 68
Above Ground Historic Resources
within the NECEC Survey Area

7.5' USGS Topographic Map:
Mercer Quadrangle

Somerset County

- | | | |
|--|--------------------------------|-----------------------------------|
| | NECEC Structure | NRHP Status/Recommendation |
| | Direct APE | Not Eligible |
| | Indirect APE/Survey Boundaries | |
| | Town Boundary | |





New England Clean Energy Connect NAD 1983 UTM 19N 1:15,840 200 100 0 200 400 Meters

Map 22 of 68
Above Ground Historic Resources
within the NECEC Survey Area

7.5' USGS Topographic Map:
New Sharon Quadrangle

Franklin and Somerset County

CENTRAL MAINE POWER SEARCH BURNS MEDONNELL

NECEC Structure

Direct APE

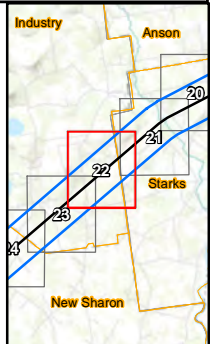
Indirect APE/Survey Boundaries

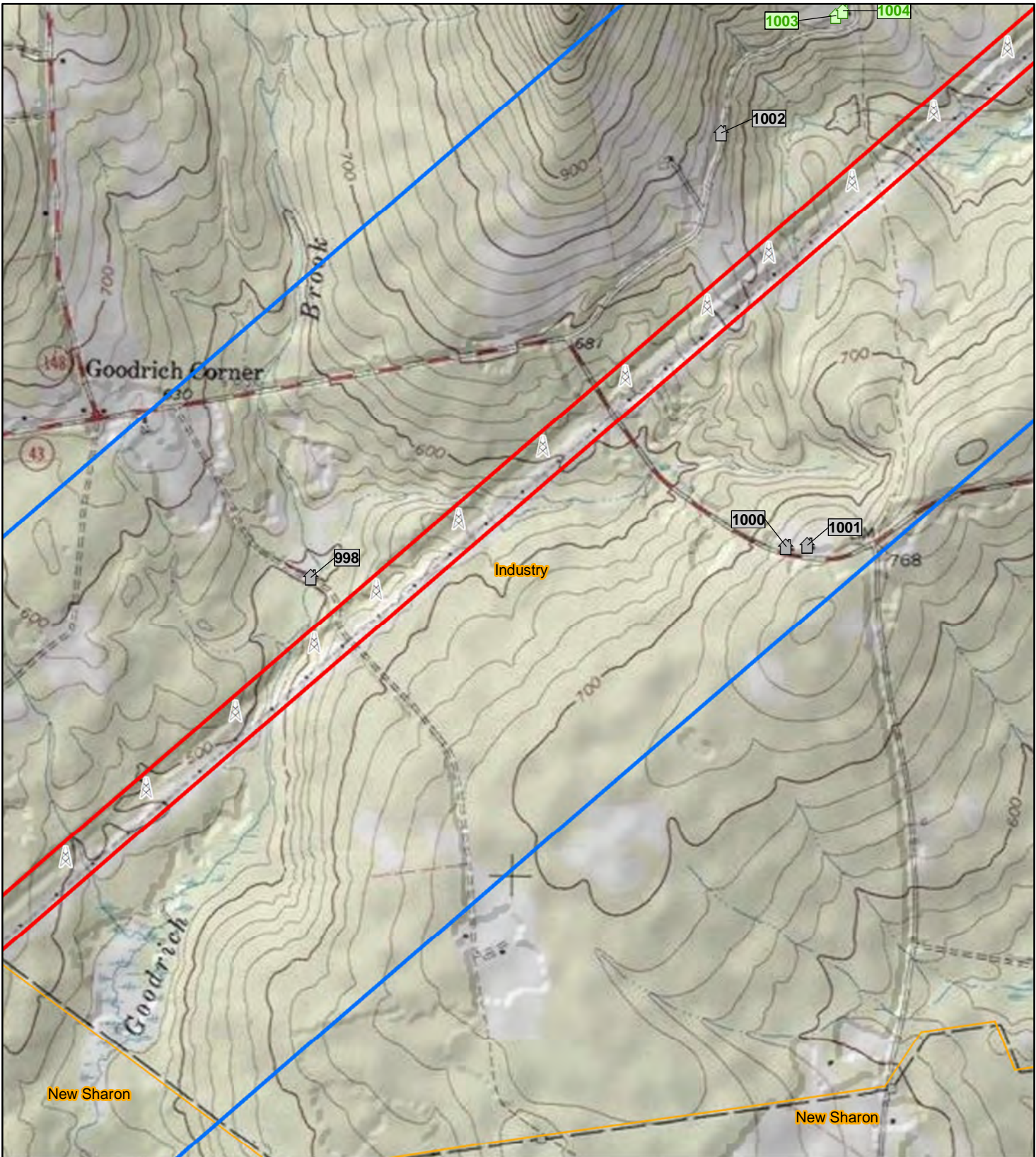
Town Boundary

NRHP Status/Recommendation

Potentially Eligible

Not Eligible











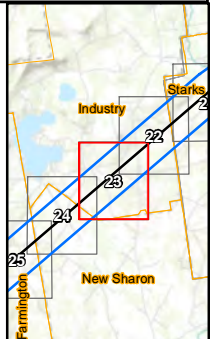
New England Clean Energy Connect NAD 1983 UTM 19N 1:15,840 200 100 0 200 400 Meters

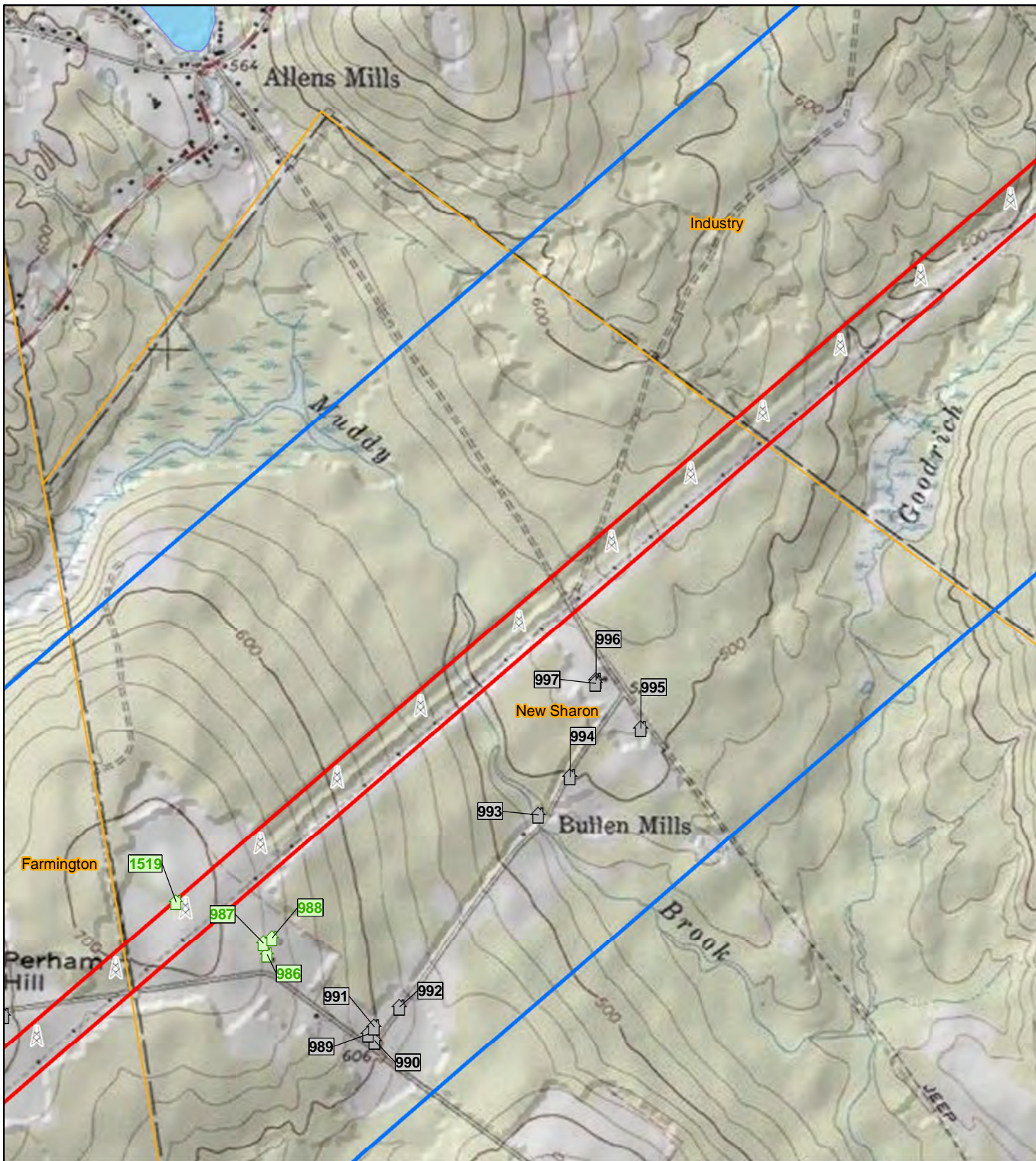
Map 23 of 68
Above Ground Historic Resources
within the NECEC Survey Area

7.5' USGS Topographic Map:
New Sharon Quadrangle

Franklin County

- | | |
|--|---|
| <ul style="list-style-type: none">  NECEC Structure  Direct APE  Indirect APE/Survey Boundaries  Town Boundary | <p>NRHP Status/Recommendation</p> <ul style="list-style-type: none">  Potentially Eligible  Not Eligible |
|--|---|





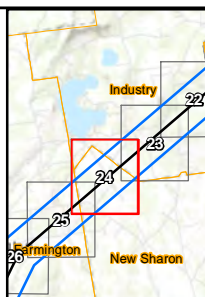
New England Clean Energy Connect NAD 1983 UTM 19N 1:15,840 200 100 0 200 400 Meters

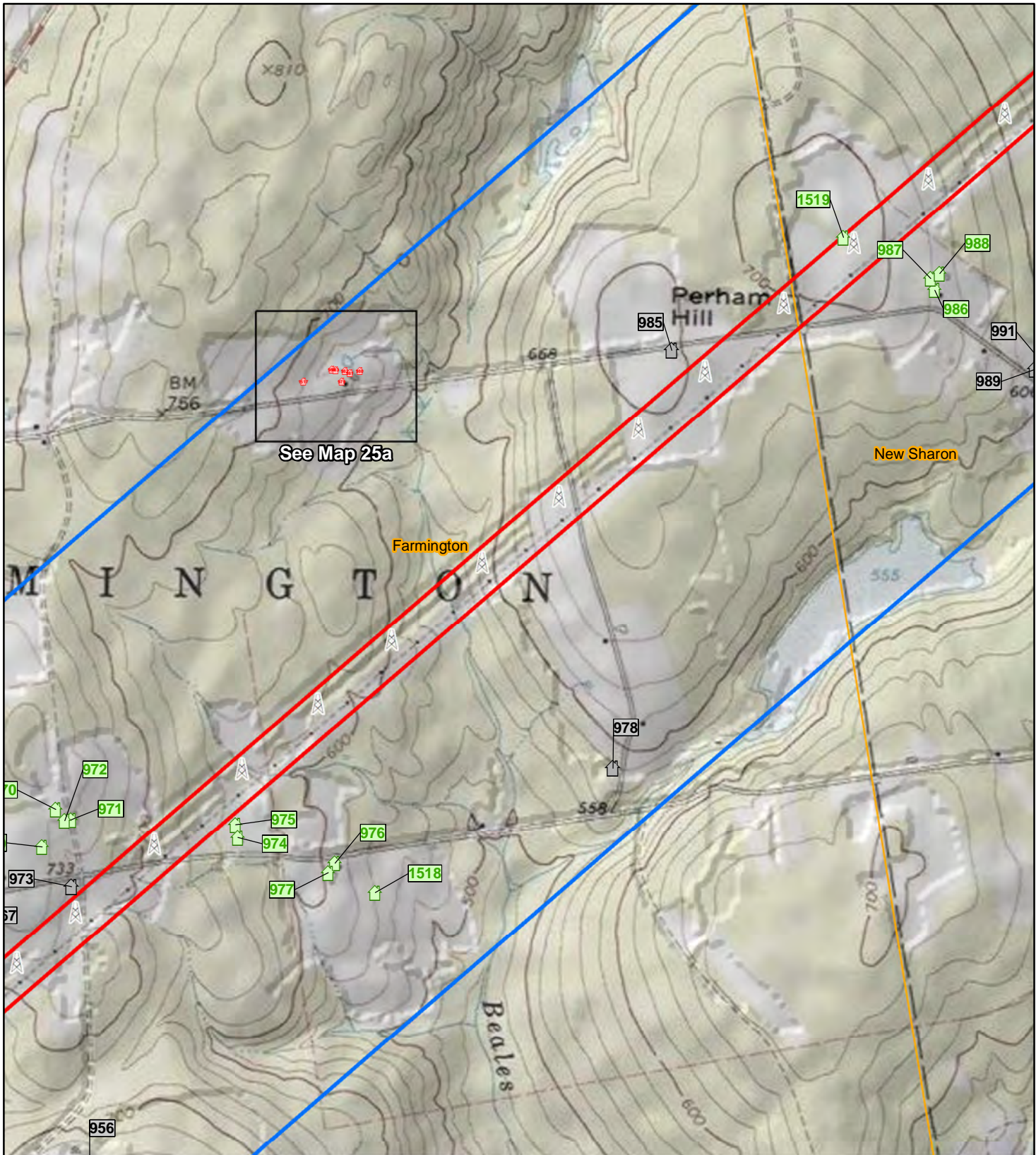
Map 24 of 68
Above Ground Historic Resources
within the NECEC Survey Area

7.5' USGS Topographic Map:
New Sharon Quadrangle

Franklin County

- | | | |
|--|--------------------------------|-----------------------------------|
| | NECEC Structure | NRHP Status/Recommendation |
| | Direct APE | Potentially Eligible |
| | Indirect APE/Survey Boundaries | Not Eligible |
| | Town Boundary | |











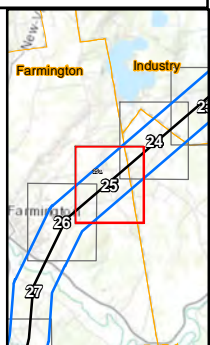
New England Clean Energy Connect NAD 1983 UTM 19N 1:15,840 200 100 0 200 400 Meters

Map 25 of 68
Above Ground Historic Resources
within the NECEC Survey Area

7.5' USGS Topographic Map:
New Sharon Quadrangle

Franklin County

- | | |
|--|---|
| <ul style="list-style-type: none">  NECEC Structure  Direct APE  Indirect APE/Survey Boundaries  Town Boundary | <p>NRHP Status/Recommendation</p> <ul style="list-style-type: none">  Potentially Eligible  Not Eligible |
|--|---|







New England Clean Energy Connect  NAD 1983 UTM 19N 1:2,400 

Map 25a
Above Ground Historic Resources
within the NECEC Survey Area


Aerial Imagery:
ESRI World Imagery

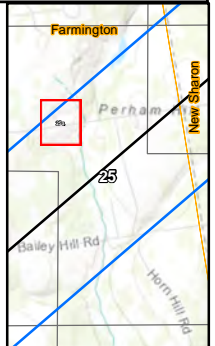
Franklin County

 Indirect APE/Survey Boundaries

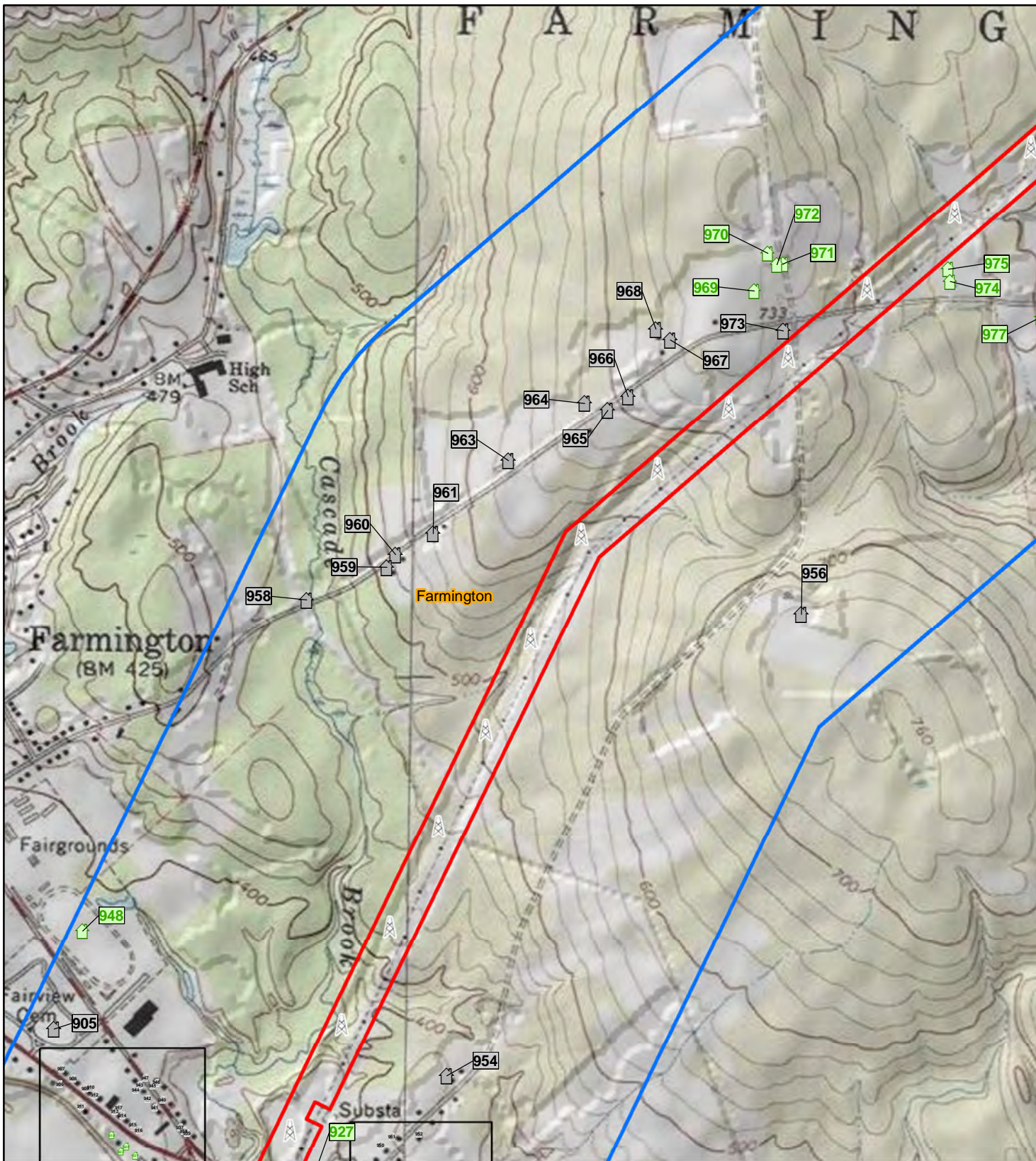
 Town Boundary

NRHP Status/Recommendation

 Listed/Eligible



F A R M I N G



New England Clean Energy Connect NAD 1983 UTM 19N 1:15,840 200 100 0 200 400 Meters

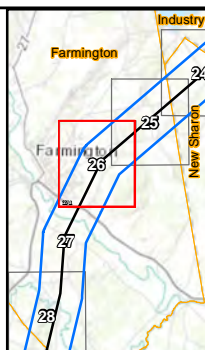
Map 26 of 68
Above Ground Historic Resources
within the NECEC Survey Area

7.5' USGS Topographic Map:
Farmington Quadrangle

Franklin County

- NECEC Structure
- Direct APE
- Indirect APE/Survey Boundaries
- Town Boundary

- NRHP Status/Recommendation**
- Potentially Eligible
 - Not Eligible





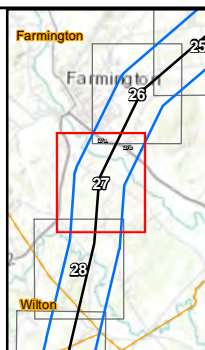
New England Clean Energy Connect N NAD 1983 UTM 19N 1:15,840 200 100 0 200 400 Meters

Map 27 of 68
Above Ground Historic Resources
within the NECEC Survey Area

7.5' USGS Topographic Map:
Farmington Quadrangle

Franklin County

- | | | |
|--|--------------------------------|-----------------------------------|
| | NECEC Structure | NRHP Status/Recommendation |
| | Direct APE | Potentially Eligible |
| | Indirect APE/Survey Boundaries | Not Eligible |
| | Town Boundary | |

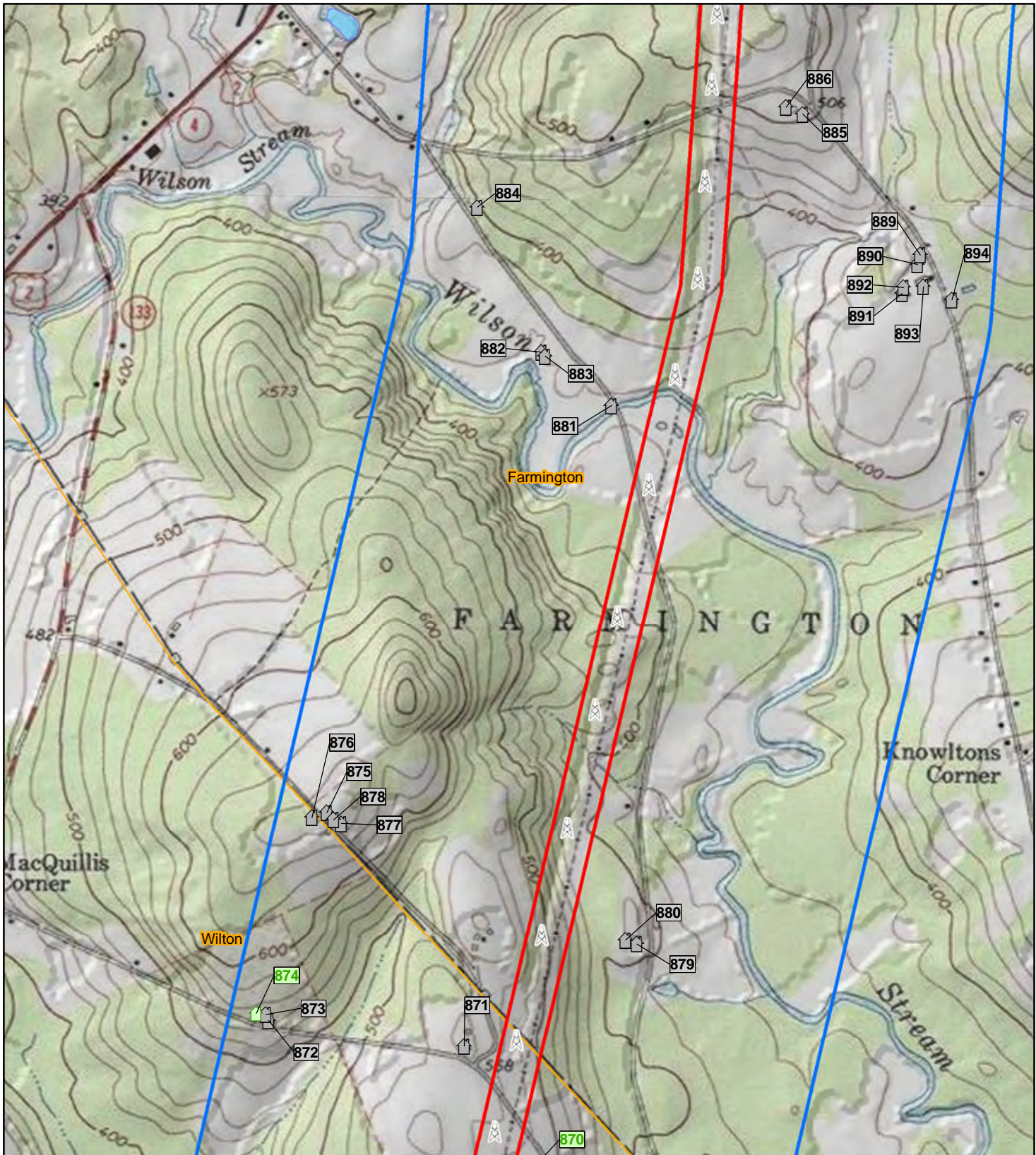




<p>New England Clean Energy Connect</p> <p>NAD 1983 UTM 19N 1:2,400</p> <p>40 20 0 40 Meters</p>			
<p>Map 27a</p> <p>Above Ground Historic Resources within the NECEC Survey Area</p> <p>Aerial Imagery: ESRI World Imagery</p> <p>Franklin County</p>	<p> Indirect APE/Survey Boundaries</p> <p> Town Boundary</p>	<p>NRHP Status/Recommendation</p> <p> Potentially Eligible</p> <p> Not Eligible</p>	
	<p>CENTRAL MAINE POWER SEARCH BURNS MEDONNELL</p>		



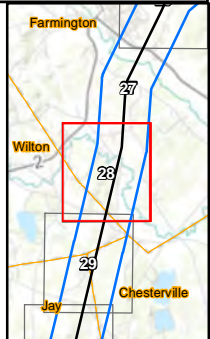
New England Clean Energy Connect			NAD 1983 UTM 19N	1:2,400	
<p align="center"> Map 27b Above Ground Historic Resources within the NECEC Survey Area </p> <p align="center"> Aerial Imagery: ESRI World Imagery </p> <p align="center"> Franklin County </p>	Indirect APE/Survey Boundaries	NRHP Status/Recommendation		Potentially Eligible Not Eligible	
	Town Boundary				



New England Clean Energy Connect NAD 1983 UTM 19N 1:15,840 200 100 0 200 400 Meters

Map 28 of 68
Above Ground Historic Resources within the NECEC Survey Area
7.5' USGS Topographic Map: Wilton Quadrangle
Franklin County

- | | | |
|--|--------------------------------|-----------------------------------|
| | NECEC Structure | NRHP Status/Recommendation |
| | Direct APE | Potentially Eligible |
| | Indirect APE/Survey Boundaries | Not Eligible |
| | Town Boundary | |





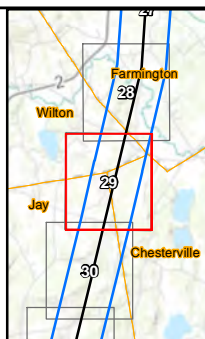
New England Clean Energy Connect NAD 1983 UTM 19N 1:15,840 200 100 0 200 400 Meters

Map 29 of 68
Above Ground Historic Resources
within the NECEC Survey Area

7.5' USGS Topographic Map:
Wilton Quadrangle

Franklin County

- | | | |
|--|--------------------------------|-----------------------------------|
| | NECEC Structure | NRHP Status/Recommendation |
| | Direct APE | Potentially Eligible |
| | Indirect APE/Survey Boundaries | Not Eligible |
| | Town Boundary | |










New England Clean Energy Connect NAD 1983 UTM 19N 1:15,840

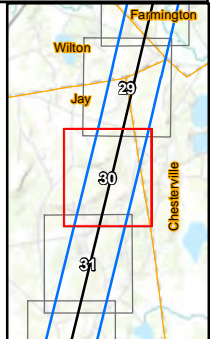
200 100 0 200 400 Meters

Map 30 of 68
Above Ground Historic Resources
within the NECEC Survey Area

7.5' USGS Topographic Map:
Wilton Quadrangle

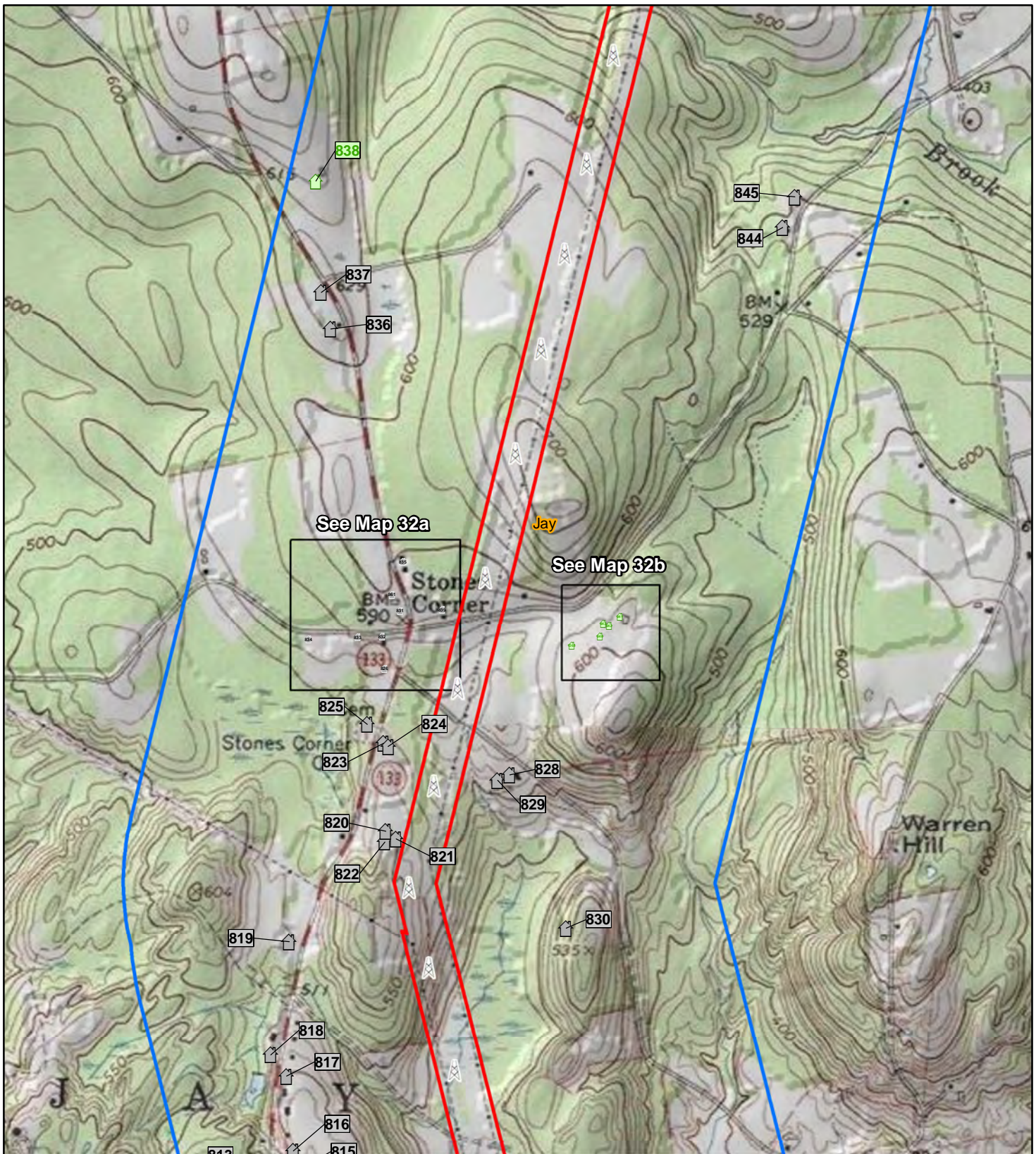
Franklin County

- | | |
|--|---|
| <ul style="list-style-type: none">  NECEC Structure  Direct APE  Indirect APE/Survey Boundaries  Town Boundary | <p>NRHP Status/Recommendation</p> <ul style="list-style-type: none">  Not Eligible |
|--|---|





<p>New England Clean Energy Connect</p> <p>NAD 1983 UTM 19N 1:15,840</p> <p>200 100 0 200 400 Meters</p>		
<p>Map 31 of 68 Above Ground Historic Resources within the NECEC Survey Area</p> <p>7.5' USGS Topographic Map: Wilton Quadrangle</p> <p>Franklin County</p>	<p>NECEC Structure</p> <p>Direct APE</p> <p>Indirect APE/Survey Boundaries</p> <p>Town Boundary</p>	<p>NRHP Status/Recommendation</p> <p>Potentially Eligible</p> <p>Not Eligible</p>
<p>CENTRAL MAINE POWER SEARCH BURNS MEDONNELL</p>		<p>Livingston</p>



New England Clean Energy Connect NAD 1983 UTM 19N 1:15,840 200 100 0 200 400 Meters

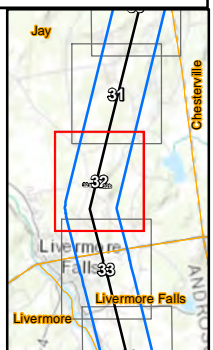
Map 32 of 68
Above Ground Historic Resources
within the NECEC Survey Area

7.5' USGS Topographic Map:
Wilton Quadrangle

Franklin County

CENTRAL MAINE POWER SEARCH BURNS MEDONNELL

NECEC Structure Direct APE Indirect APE/Survey Boundaries Town Boundary	NRHP Status/Recommendation Potentially Eligible Not Eligible
--	---









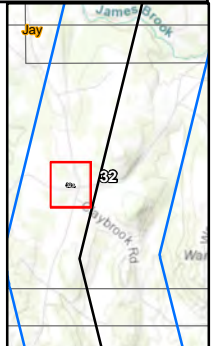
New England Clean Energy Connect  NAD 1983 UTM 19N 1:2,400  40 20 0 40 Meters

Map 32a
Above Ground Historic Resources
within the NECEC Survey Area

Aerial Imagery:
ESRI World Imagery

Franklin County

	Direct APE	NRHP Status/Recommendation  Not Eligible
	Indirect APE/Survey Boundaries	
	Town Boundary	








New England Clean Energy Connect N NAD 1983 UTM 19N 1:2,400 40 20 0 40 Meters

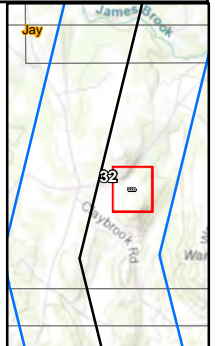
Map 32b
Above Ground Historic Resources
within the NECEC Survey Area

Aerial Imagery:
ESRI World Imagery

Franklin County

 Indirect APE/Survey Boundaries **NRHP Status/Recommendation**

 Town Boundary  Potentially Eligible



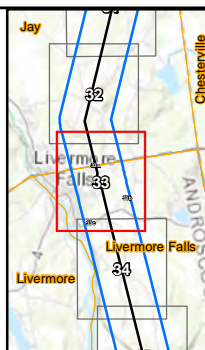


New England Clean Energy Connect NAD 1983 UTM 19N 1:15,840 200 100 0 200 400 Meters

Map 33 of 68
Above Ground Historic Resources within the NECEC Survey Area
7.5' USGS Topographic Map: Livermore Falls Quadrangle
Androscoggin and Franklin County

- NECEC Structure
- Direct APE
- Indirect APE/Survey Boundaries
- Town Boundary

- NRHP Status/Recommendation**
- Listed/Eligible
 - Potentially Eligible
 - Not Eligible





New England Clean Energy Connect		NAD 1983 UTM 19N 1:2,400	40 20 0 40 Meters
Map 33a Above Ground Historic Resources within the NECEC Survey Area Aerial Imagery: ESRI World Imagery Androscoggin and Franklin County	NECEC Structure Direct APE Indirect APE/Survey Boundaries Town Boundary	NRHP Status/Recommendation Listed/Eligible Not Eligible	





New England Clean Energy Connect  NAD 1983 UTM 19N 1:2,400 

Map 33b
Above Ground Historic Resources
within the NECEC Survey Area


Aerial Imagery:
ESRI World Imagery

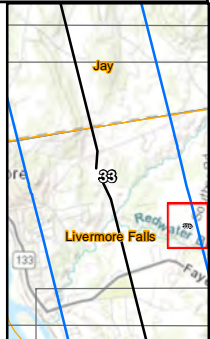
Androscoggin County

 Indirect APE/Survey Boundaries

 Town Boundary

NRHP Status/Recommendation

 Potentially Eligible








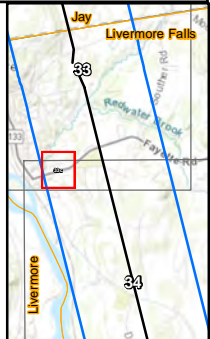
New England Clean Energy Connect NAD 1983 UTM 19N 1:2,400 40 20 0 40 Meters

Map 33c
Above Ground Historic Resources
within the NECEC Survey Area

Aerial Imagery:
ESRI World Imagery

Androscoggin County

 Indirect APE/Survey Boundaries **NRHP Status/Recommendation**
 Town Boundary  Not Eligible

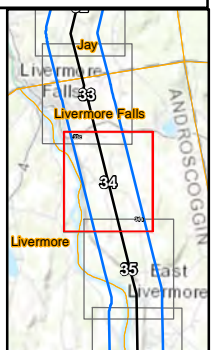





New England Clean Energy Connect NAD 1983 UTM 19N 1:15,840 200 100 0 200 400 Meters

Map 34 of 68
Above Ground Historic Resources within the NECEC Survey Area
7.5' USGS Topographic Map: Livermore Falls Quadrangle
Androscoggin County

- | | |
|--|--|
| <ul style="list-style-type: none"> NECEC Structure Direct APE Indirect APE/Survey Boundaries Town Boundary | <p>NRHP Status/Recommendation</p> <ul style="list-style-type: none"> Listed/Eligible Not Eligible |
|--|--|








New England Clean Energy Connect  NAD 1983 UTM 19N 1:2,400 

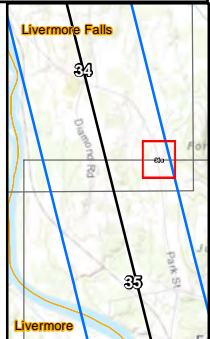
Map 34a
Above Ground Historic Resources
within the NECEC Survey Area

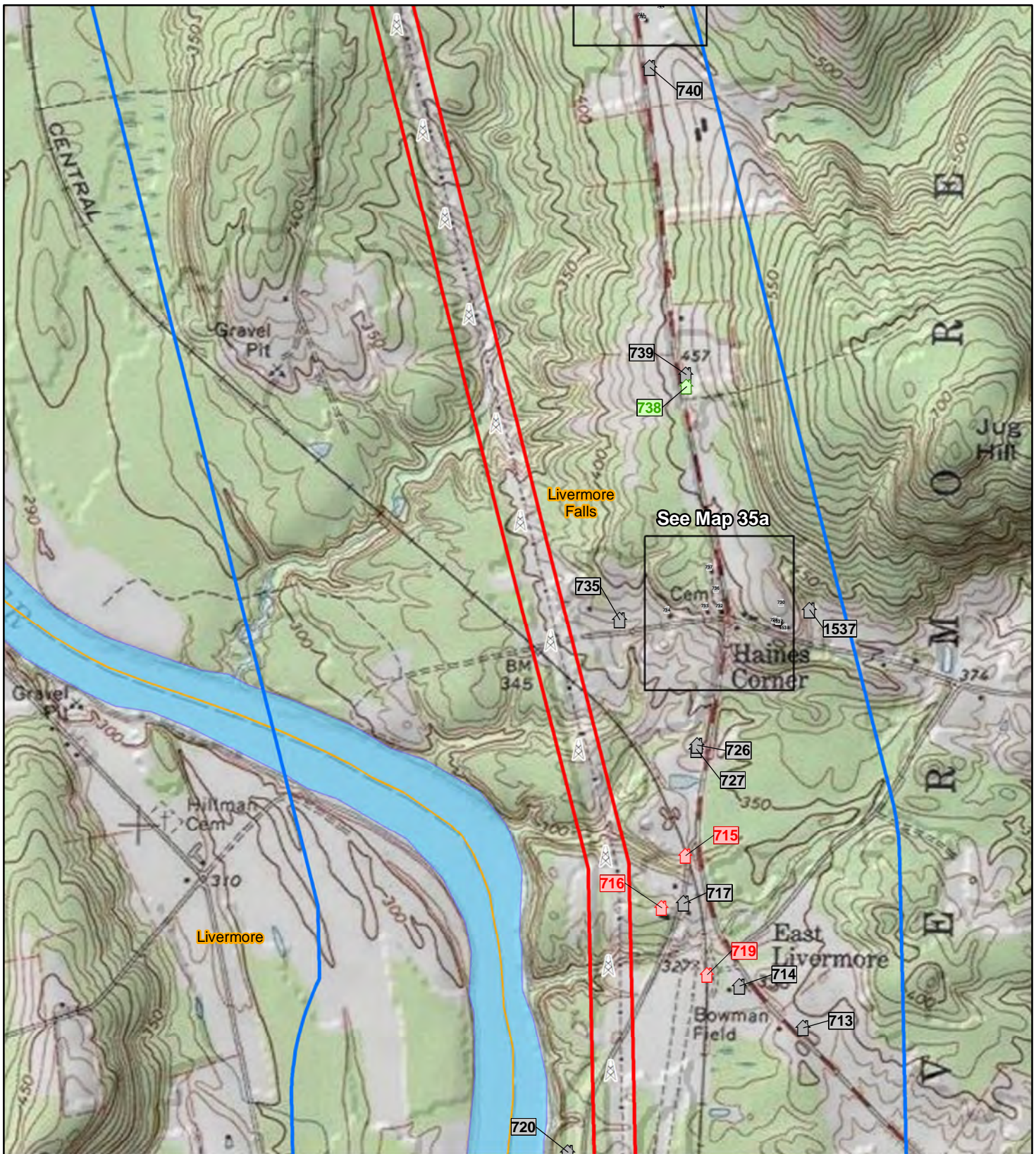
Aerial Imagery:
ESRI World Imagery

Androscoggin County

 Indirect APE/Survey Boundaries **NRHP Status/Recommendation**

 Town Boundary  Not Eligible



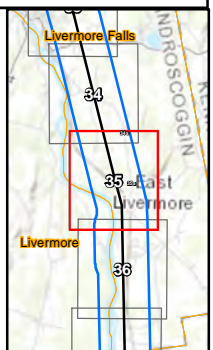


New England Clean Energy Connect NAD 1983 UTM 19N 1:15,840 200 100 0 200 400 Meters

Map 35 of 68
Above Ground Historic Resources within the NECEC Survey Area
7.5' USGS Topographic Map: Livermore Falls Quadrangle
Androscoggin County

- NECEC Structure
- Direct APE
- Indirect APE/Survey Boundaries
- Town Boundary

- NRHP Status/Recommendation**
- Listed/Eligible
 - Potentially Eligible
 - Not Eligible








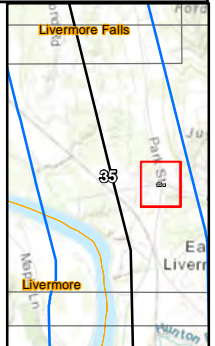
New England Clean Energy Connect  NAD 1983 UTM 19N 1:2,400 

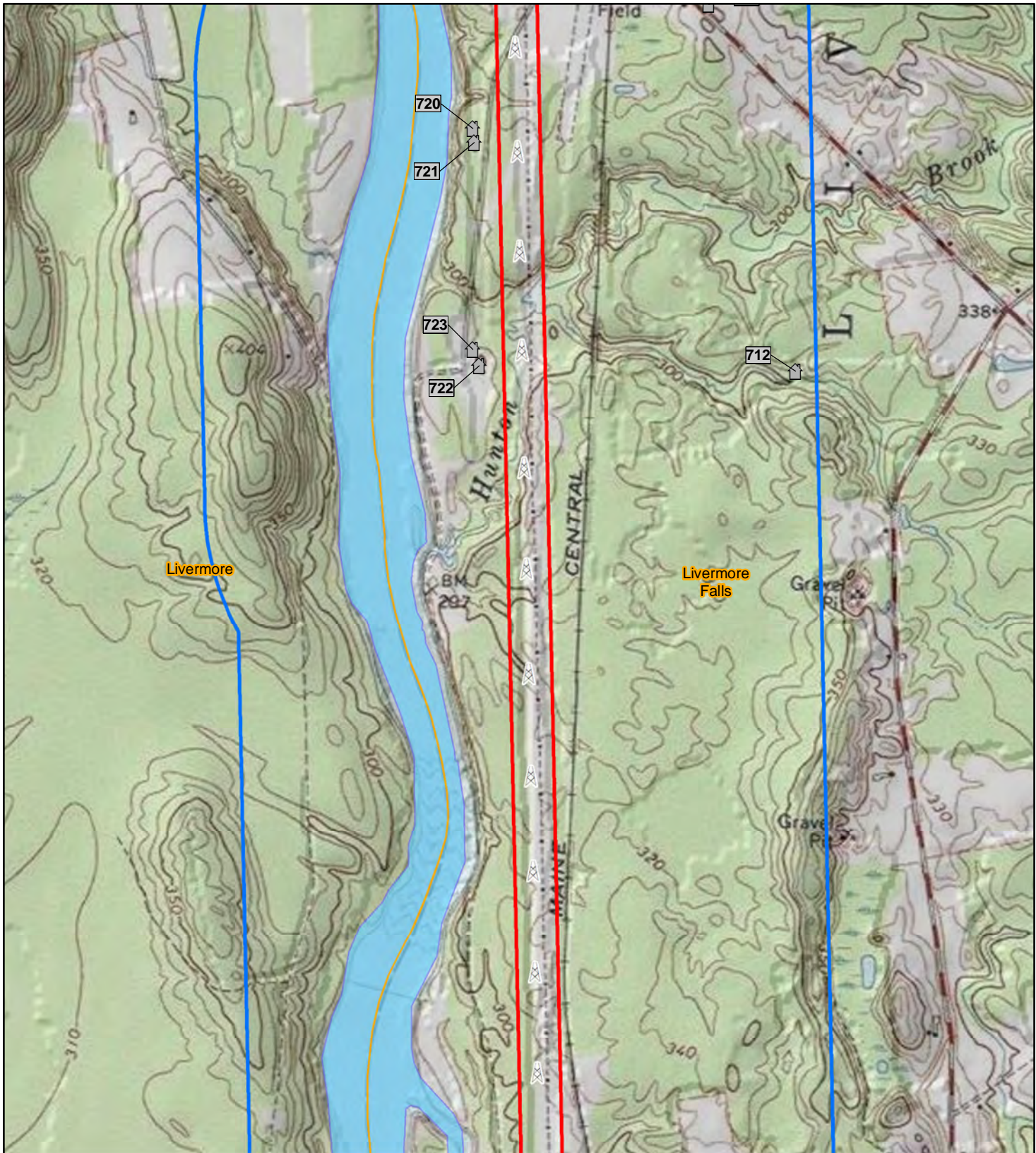
Map 35a
Above Ground Historic Resources
within the NECEC Survey Area

Aerial Imagery:
ESRI World Imagery

Androscoggin County

 Indirect APE/Survey Boundaries **NRHP Status/Recommendation**
 Town Boundary  Not Eligible





New England Clean Energy Connect NAD 1983 UTM 19N 1:15,840 200 100 0 200 400 Meters

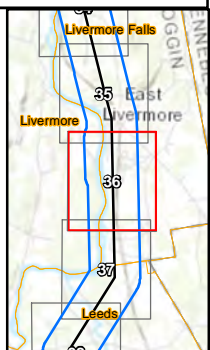
Map 36 of 68
Above Ground Historic Resources
within the NECEC Survey Area

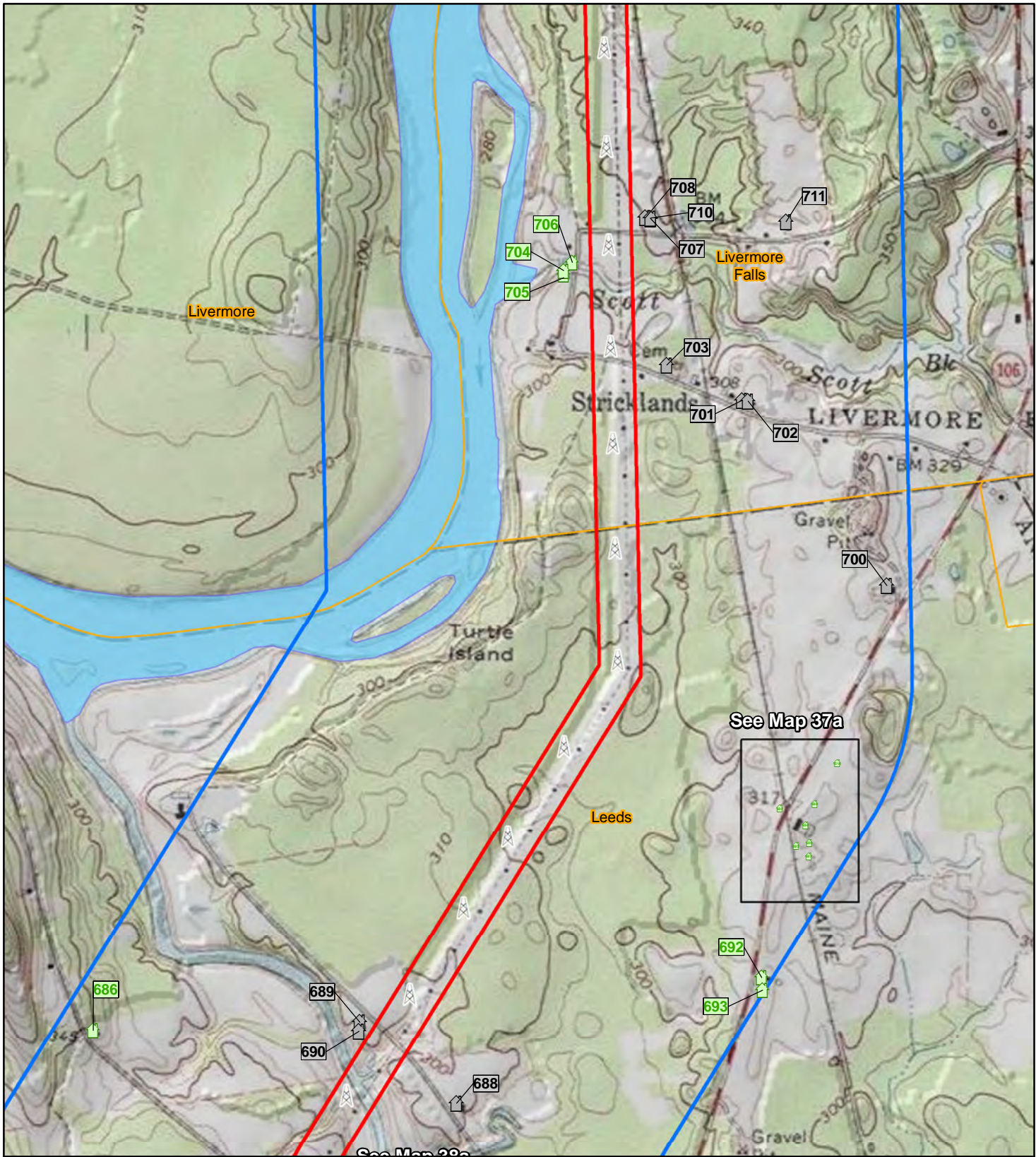
7.5' USGS Topographic Map:
Livermore Falls Quadrangle

Androscoggin County

CENTRAL MAINE POWER SEARCH BURNS MEDONNELL

NECEC Structure Direct APE Indirect APE/Survey Boundaries Town Boundary	NRHP Status/Recommendation Not Eligible
--	---

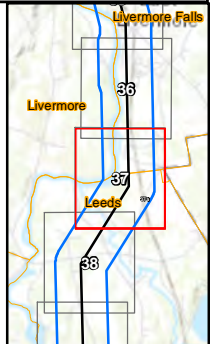




New England Clean Energy Connect NAD 1983 UTM 19N 1:15,840 200 100 0 200 400 Meters

Map 37 of 68
Above Ground Historic Resources within the NECEC Survey Area
7.5' USGS Topographic Map: Turner Center Quadrangle
Androscoggin County

- | | | |
|--|--------------------------------|-----------------------------------|
| | NECEC Structure | NRHP Status/Recommendation |
| | Direct APE | Potentially Eligible |
| | Indirect APE/Survey Boundaries | Not Eligible |
| | Town Boundary | |






New England Clean Energy Connect N NAD 1983 UTM 19N 1:2,400 40 20 0 40 Meters


Map 37a
Above Ground Historic Resources
within the NECEC Survey Area


Aerial Imagery:
ESRI World Imagery

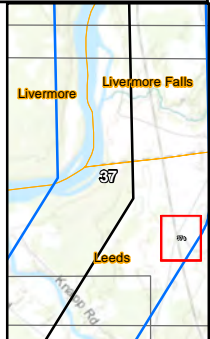
Androscoggin County

NRHP Status/Recommendation

 Indirect APE/Survey Boundaries

 Town Boundary

 Potentially Eligible





New England Clean Energy Connect N NAD 1983 UTM 19N 1:15,840 200 100 0 200 400 Meters

Map 38 of 68
Above Ground Historic Resources within the NECEC Survey Area
7.5' USGS Topographic Map: Turner Center Quadrangle
Androscoggin County

CENTRAL MAINE POWER SEARCH BURNS MEDONNELL

NECEC Structure

Direct APE

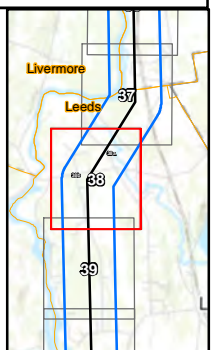
Indirect APE/Survey Boundaries

Town Boundary

NRHP Status/Recommendation

Potentially Eligible

Not Eligible

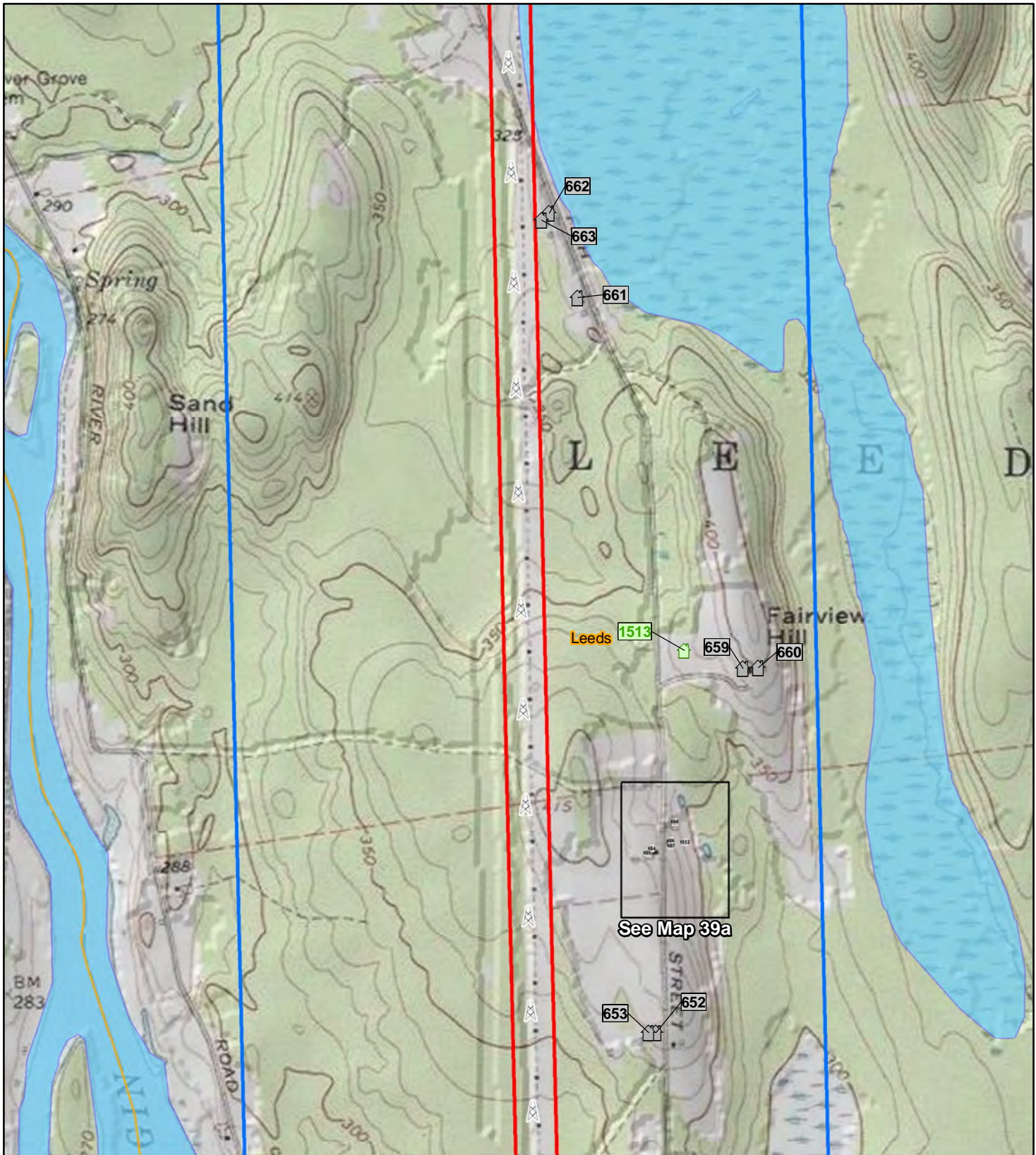




New England Clean Energy Connect		NAD 1983 UTM 19N 1:2,400	
<p>Map 38a Above Ground Historic Resources within the NECEC Survey Area</p> <p>Aerial Imagery: ESRI World Imagery</p> <p>Androscoggin County</p>	NECEC Structure Direct APE Indirect APE/Survey Boundaries Town Boundary	<p>NRHP Status/Recommendation</p> Not Eligible	



<p>New England Clean Energy Connect</p>		<p>NAD 1983 UTM 19N 1:2,400</p>	<p>40 20 0 40 Meters</p>
<p>Map 38b Above Ground Historic Resources within the NECEC Survey Area</p> <p>Aerial Imagery: ESRI World Imagery</p> <p>Androscoggin County</p>	<p> Indirect APE/Survey Boundaries</p> <p> Town Boundary</p>	<p>NRHP Status/Recommendation</p> <p> Not Eligible</p>	
	<p>CENTRAL MAINE POWER SEARCH BURNS MEDONNELL</p>		



New England Clean Energy Connect NAD 1983 UTM 19N 1:15,840 200 100 0 200 400 Meters

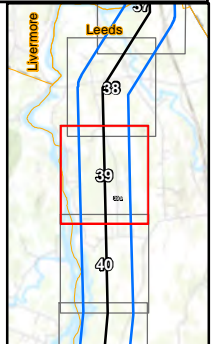
Map 39 of 68
Above Ground Historic Resources
within the NECEC Survey Area

7.5' USGS Topographic Map:
Turner Center Quadrangle

Androscoggin County

CENTRAL MAINE POWER - SEARCH - BURNS MEDONNELL

NECEC Structure Direct APE Indirect APE/Survey Boundaries Town Boundary	NRHP Status/Recommendation Potentially Eligible Not Eligible
--	---





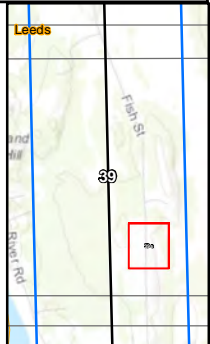
New England Clean Energy Connect NAD 1983 UTM 19N 1:2,400 40 20 0 40 Meters

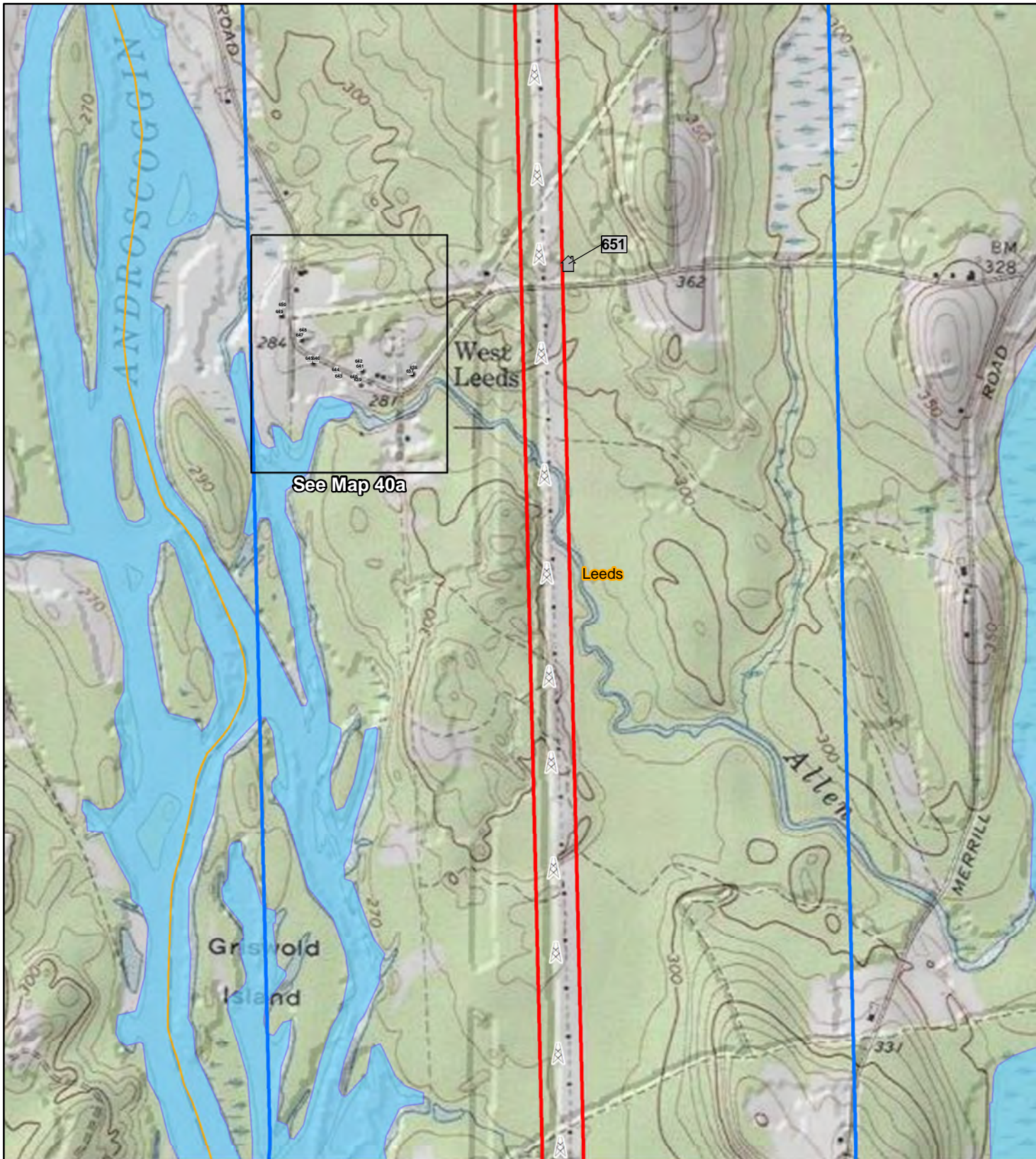
Map 39a
Above Ground Historic Resources
within the NECEC Survey Area

Aerial Imagery:
ESRI World Imagery

Androscoggin County

Indirect APE/Survey Boundaries **NRHP Status/Recommendation**
 Town Boundary 🏠 Not Eligible





New England Clean Energy Connect N NAD 1983 UTM 19N 1:15,840 200 100 0 200 400 Meters

Map 40 of 68
Above Ground Historic Resources
within the NECEC Survey Area

7.5' USGS Topographic Map:
Turner Center Quadrangle

Androskoggin County

CENTRAL MAINE POWER SEARCH BURNS MEDONNELL

NECEC Structure

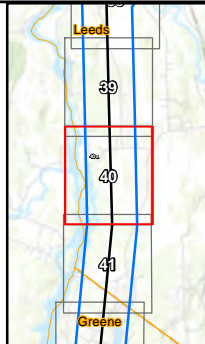
Direct APE

Indirect APE/Survey Boundaries

Town Boundary

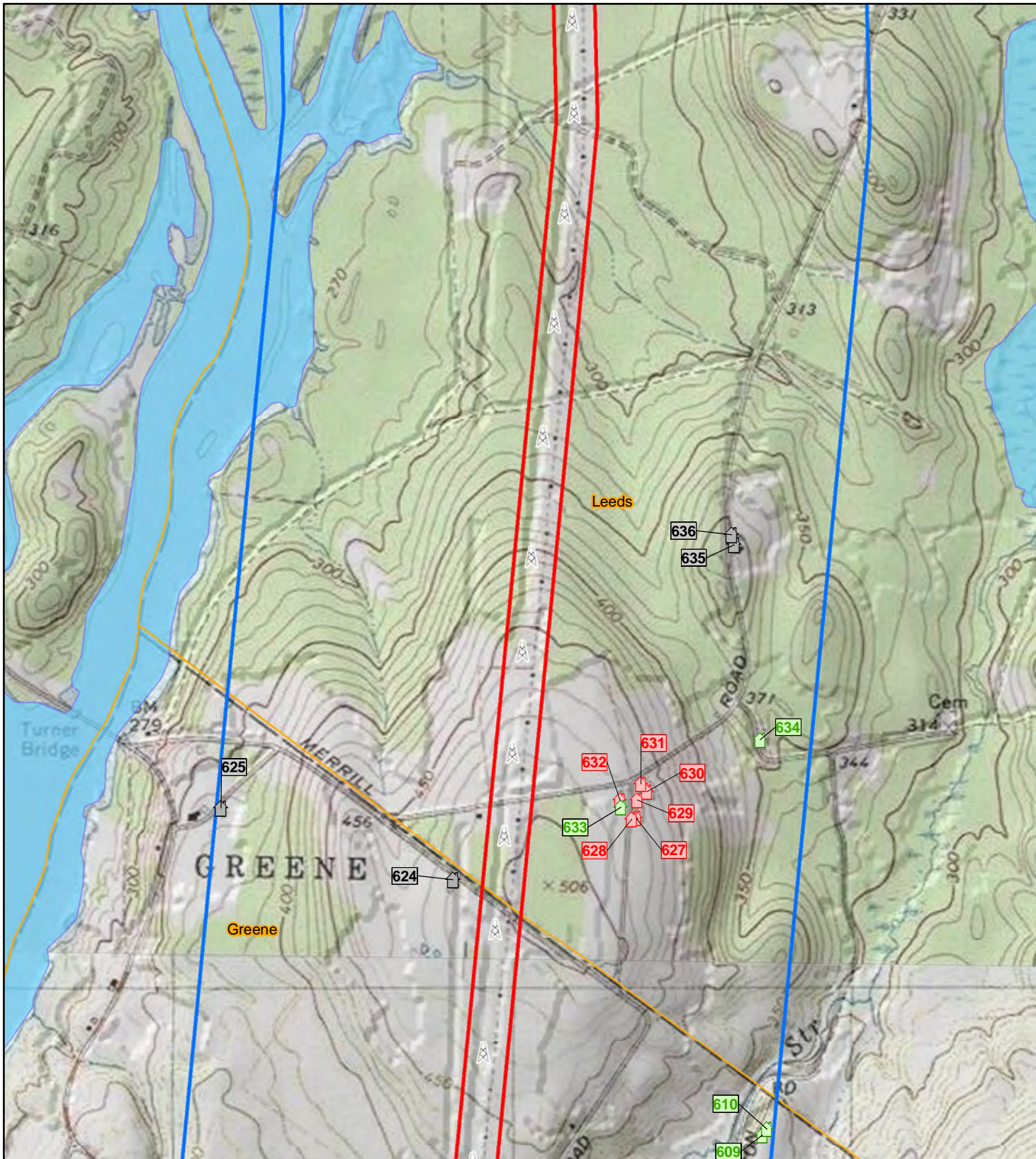
NRHP Status/Recommendation

Not Eligible





<p>New England Clean Energy Connect</p>		<p>NAD 1983 UTM 19N 1:2,400</p>	<p>40 20 0 40 Meters</p>
<p>Map 40a Above Ground Historic Resources within the NECEC Survey Area</p> <p>Aerial Imagery: ESRI World Imagery</p> <p>Androscoggin County</p>	<p> Indirect APE/Survey Boundaries</p> <p> Town Boundary</p>	<p>NRHP Status/Recommendation</p> <p> Not Eligible</p>	
	<p>CENTRAL MAINE POWER SEARCH BURNS MEDONNELL</p>		



New England Clean Energy Connect NAD 1983 UTM 19N 1:15,840 200 100 0 200 400 Meters

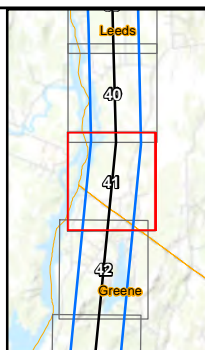
Map 41 of 68
Above Ground Historic Resources
within the NECEC Survey Area

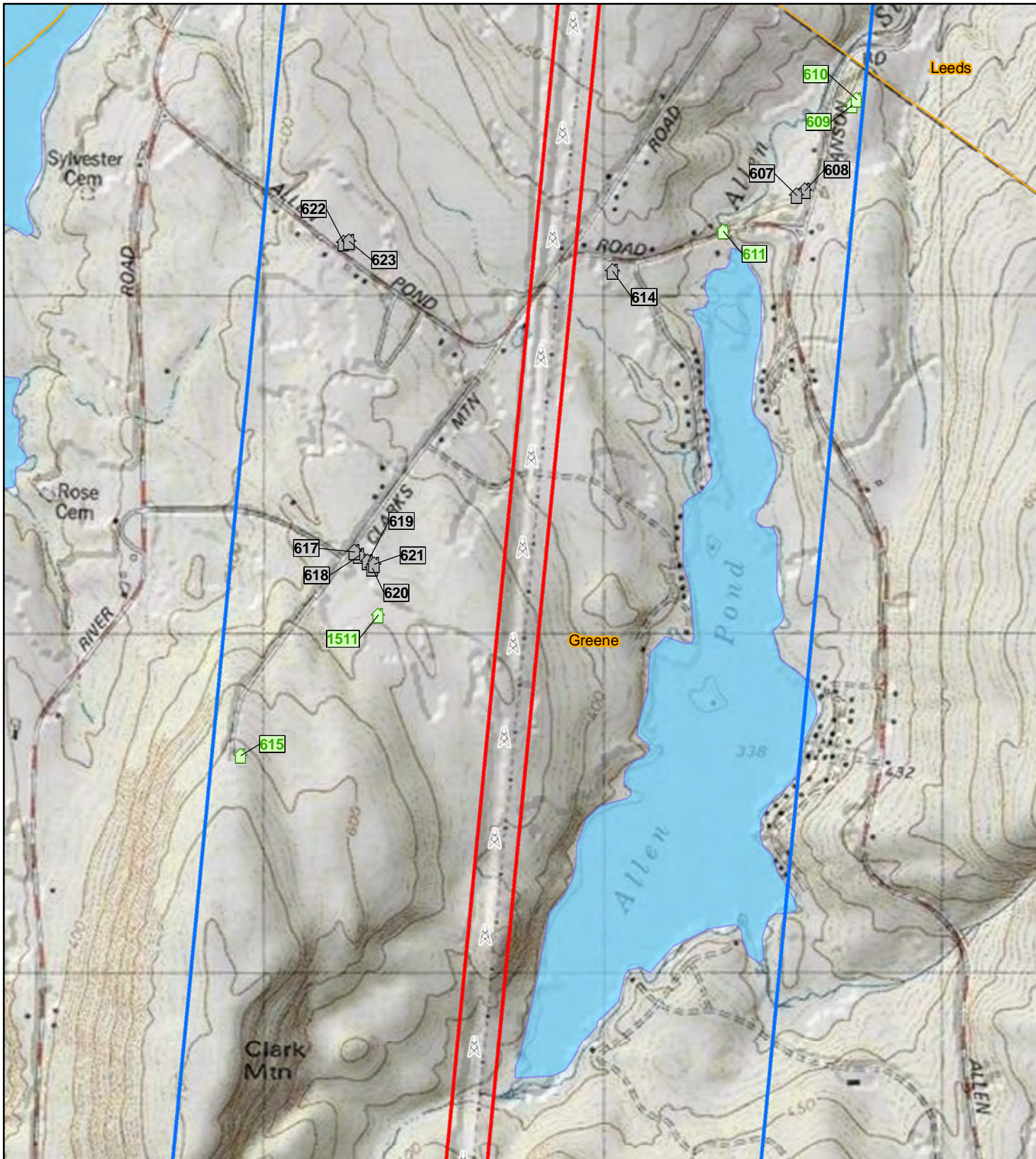
7.5' USGS Topographic Map:
Turner Center Quadrangle

Androscoggin County

CENTRAL MAINE POWER SEARCH BURNS MEDONNELL

- | | | |
|--|--------------------------------|-----------------------------------|
| | NECEC Structure | NRHP Status/Recommendation |
| | Direct APE | Listed/Eligible |
| | Indirect APE/Survey Boundaries | Potentially Eligible |
| | Town Boundary | Not Eligible |





New England Clean Energy Connect NAD 1983 UTM 19N 1:15,840 200 100 0 200 400 Meters

Map 42 of 68
Above Ground Historic Resources
within the NECEC Survey Area

7.5' USGS Topographic Map:
Lake Auburn East Quadrangle

Androscoggin County

CENTRAL MAINE POWER SEARCH BURNS MEDONNELL

NECEC Structure

Direct APE

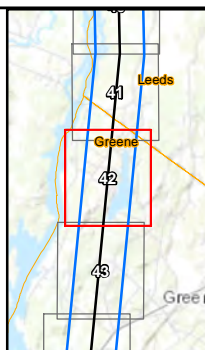
Indirect APE/Survey Boundaries

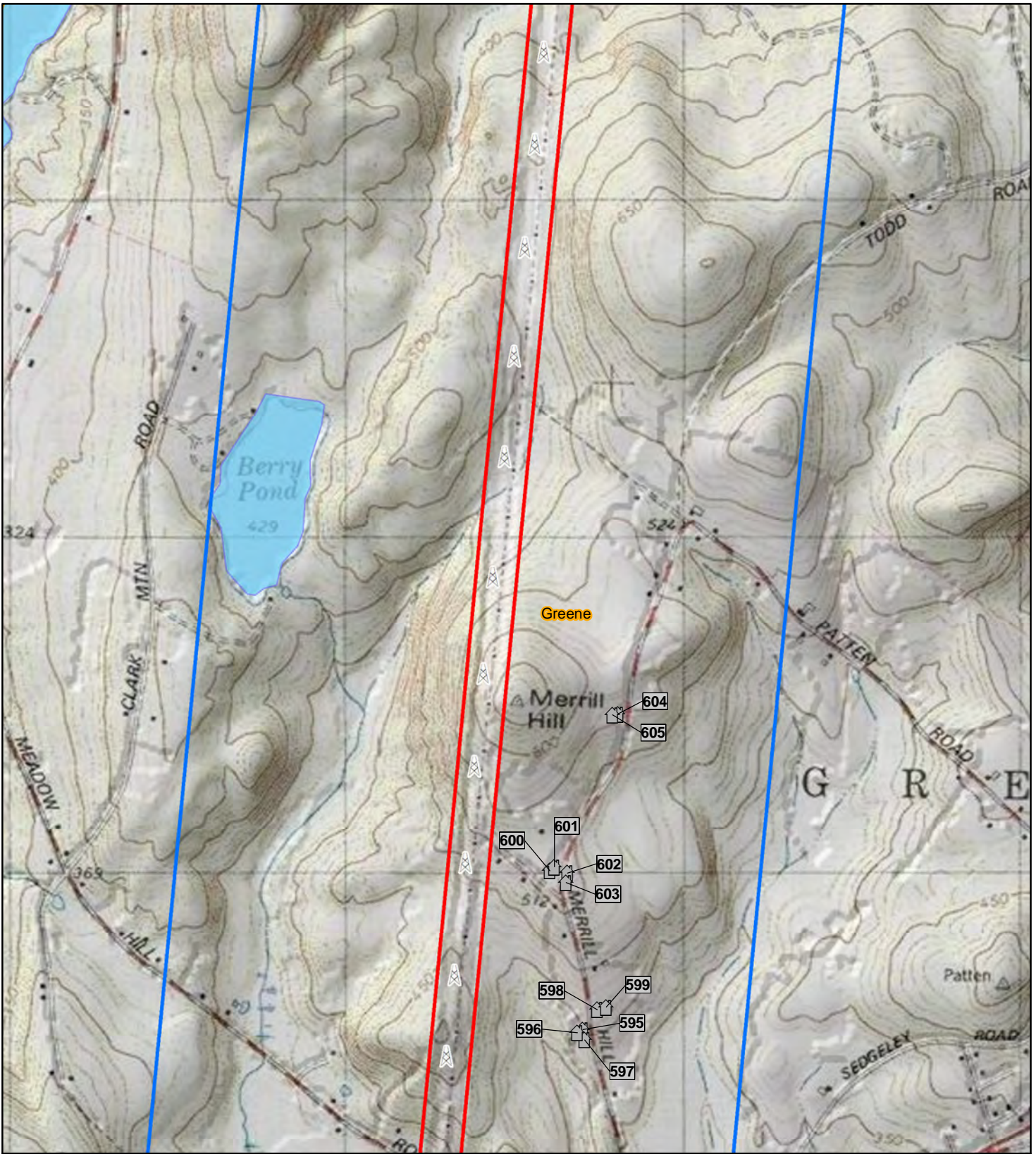
Town Boundary

NRHP Status/Recommendation

Potentially Eligible

Not Eligible

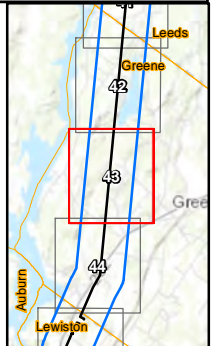




New England Clean Energy Connect NAD 1983 UTM 19N 1:15,840 200 100 0 200 400 Meters

Map 43 of 68
Above Ground Historic Resources within the NECEC Survey Area
7.5' USGS Topographic Map: Lake Auburn East Quadrangle
Androscoggin County

NECEC Structure Direct APE Indirect APE/Survey Boundaries Town Boundary	NRHP Status/Recommendation Not Eligible
--	---

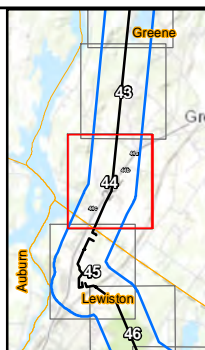




New England Clean Energy Connect NAD 1983 UTM 19N 1:15,840 200 100 0 200 400 Meters

Map 44 of 68
Above Ground Historic Resources within the NECEC Survey Area
7.5' USGS Topographic Map: Lake Auburn East Quadrangle
Androscoggin County

	NECEC Structure	NRHP Status/Recommendation
	Direct APE	Not Eligible
	Indirect APE/Survey Boundaries	
	Town Boundary	

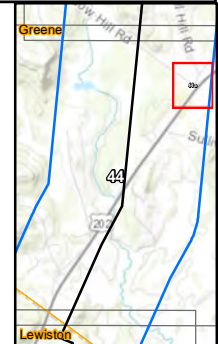




New England Clean Energy Connect N NAD 1983 UTM 19N 1:2,400 40 20 0 40 Meters

Map 44a
Above Ground Historic Resources within the NECEC Survey Area
 Aerial Imagery:
 ESRI World Imagery
 Androscoggin County

Indirect APE/Survey Boundaries **NRHP Status/Recommendation**
 Town Boundary Listed/Eligible
 Not Eligible





<p>New England Clean Energy Connect</p> <p>NAD 1983 UTM 19N 1:2,400</p> <p>40 20 0 40 Meters</p>			
<p>Map 44b</p> <p>Above Ground Historic Resources within the NECEC Survey Area</p> <p>Aerial Imagery: ESRI World Imagery</p> <p>Androscoggin County</p>	<p> Indirect APE/Survey Boundaries</p> <p> Town Boundary</p>	<p>NRHP Status/Recommendation</p> <p> Listed/Eligible</p> <p> Not Eligible</p>	
	<p>CENTRAL MAINE POWER SEARCH BURNS MEDONNELL</p>		








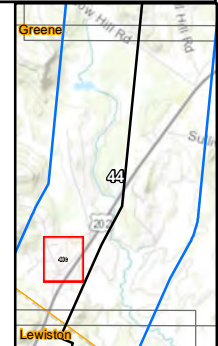
New England Clean Energy Connect N NAD 1983 UTM 19N 1:2,400 40 20 0 40 Meters

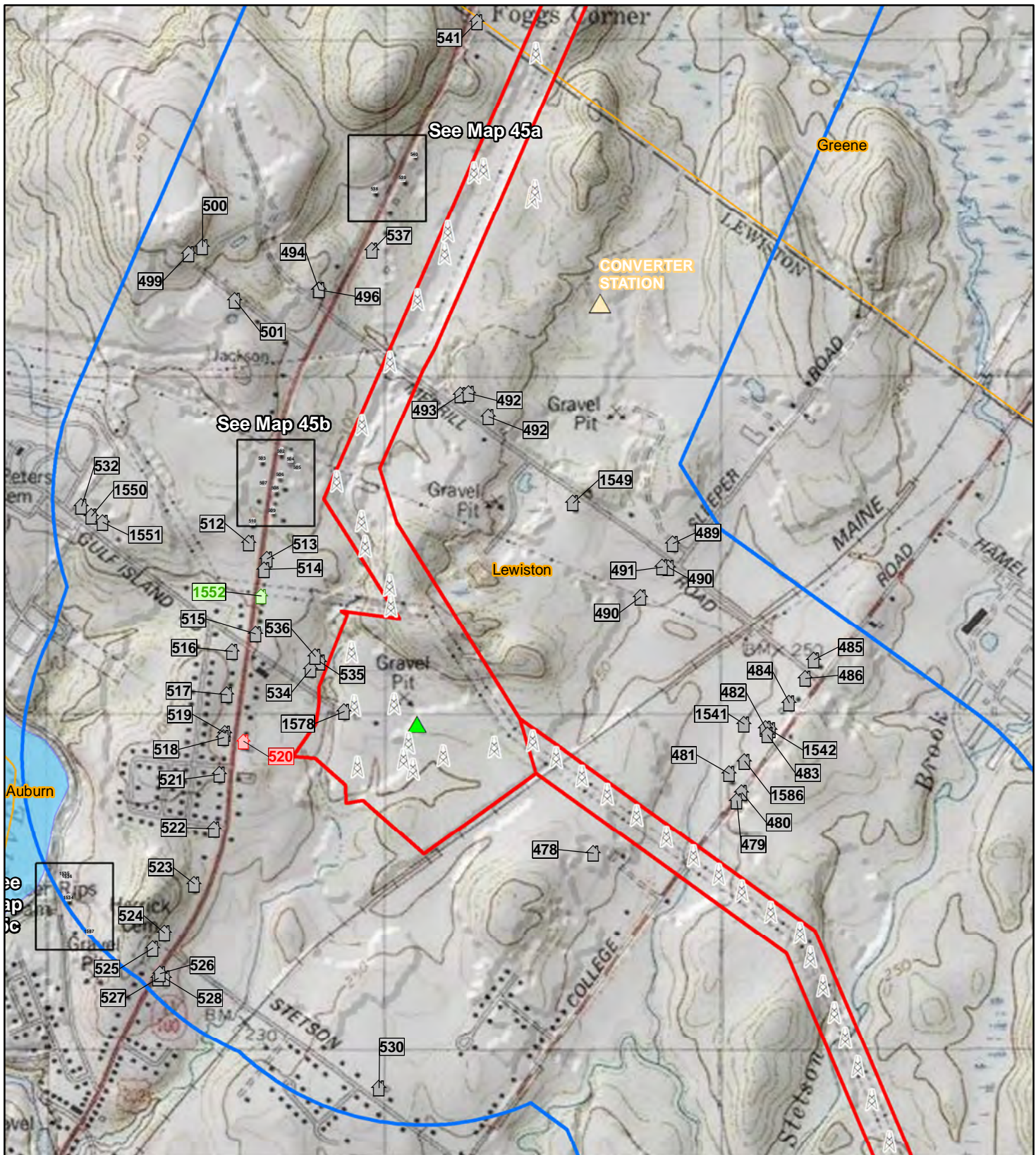
Map 44c
Above Ground Historic Resources
within the NECEC Survey Area

Aerial Imagery:
ESRI World Imagery

Androscoggin County

	Direct APE	NRHP Status/Recommendation
	Indirect APE/Survey Boundaries	 Potentially Eligible
	Town Boundary	 Not Eligible



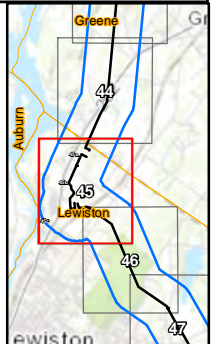


New England Clean Energy Connect NAD 1983 UTM 19N 1:15,840 200 100 0 200 400 Meters

Map 45 of 68
Above Ground Historic Resources within the NECEC Survey Area
7.5' USGS Topographic Map: Lake Auburn East Quadrangle
Androscoggin County

- NECEC Structure
- Existing Substation
- Proposed Substation
- Direct APE
- Indirect APE/Survey Boundaries
- Town Boundary

- NRHP Status/Recommendation**
- Listed/Eligible
 - Potentially Eligible
 - Not Eligible








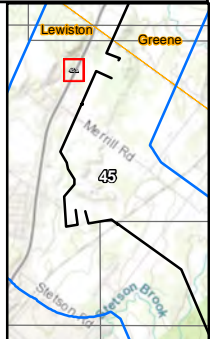
New England Clean Energy Connect N NAD 1983 UTM 19N 1:1,200 20 10 0 20 Meters

Map 45a
Above Ground Historic Resources
within the NECEC Survey Area

Aerial Imagery:
ESRI World Imagery

Somerset County

 Indirect APE/Survey Boundaries **NRHP Status/Recommendation**
 Town Boundary  Not Eligible








New England Clean Energy Connect N NAD 1983 UTM 19N 1:1,200 20 10 0 20 Meters

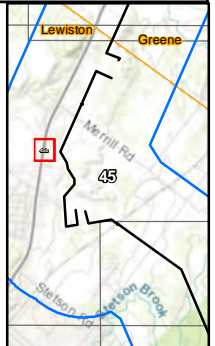
Map 45b
Above Ground Historic Resources
within the NECEC Survey Area

Aerial Imagery:
ESRI World Imagery

Somerset County

 Indirect APE/Survey Boundaries **NRHP Status/Recommendation**

 Town Boundary  Not Eligible








New England Clean Energy Connect N NAD 1983 UTM 19N 1:1,200 20 10 0 20 Meters

Map 45c
Above Ground Historic Resources
within the NECEC Survey Area

Aerial Imagery:
ESRI World Imagery

Somerset County

 Indirect APE/Survey Boundaries **NRHP Status/Recommendation**
 Town Boundary  Not Eligible





New England Clean Energy Connect N NAD 1983 UTM 19N 1:15,840 200 100 0 200 400 Meters

Map 46 of 68
Above Ground Historic Resources
within the NECEC Survey Area

7.5' USGS Topographic Map:
Lake Auburn East Quadrangle

Androscoggin County

NECEC Structure

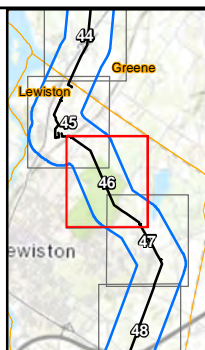
Direct APE

Indirect APE/Survey Boundaries

Town Boundary

NRHP Status/Recommendation

Not Eligible











New England Clean Energy Connect NAD 1983 UTM 19N 1:15,840 200 100 0 200 400 Meters

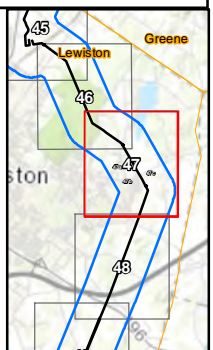
Map 47 of 68
Above Ground Historic Resources
within the NECEC Survey Area

7.5' USGS Topographic Map:
Lewiston Quadrangle

Androscoggin County

CENTRAL MAINE POWER SEARCH BURNS MEDONNELL

 NECEC Structure  Direct APE  Indirect APE/Survey Boundaries  Town Boundary	NRHP Status/Recommendation  Potentially Eligible  Not Eligible
--	---





New England Clean Energy Connect NAD 1983 UTM 19N 1:2,400 40 20 0 40 Meters

Map 47a
Above Ground Historic Resources
within the NECEC Survey Area

Aerial Imagery:
ESRI World Imagery

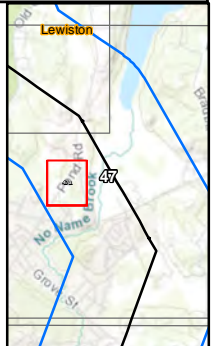
Androscoggin County

Indirect APE/Survey Boundaries

Town Boundary

NRHP Status/Recommendation

Not Eligible





New England Clean Energy Connect NAD 1983 UTM 19N 1:2,400 40 20 0 40 Meters

Map 47b
Above Ground Historic Resources
within the NECEC Survey Area

Aerial Imagery:
ESRI World Imagery

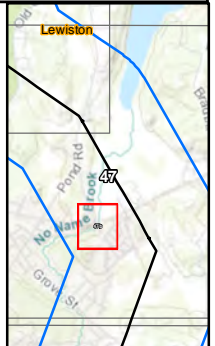
Androscoggin County

Indirect APE/Survey Boundaries

Town Boundary

NRHP Status/Recommendation

Not Eligible





New England Clean Energy Connect			NAD 1983 UTM 19N	1:2,400	
Map 47c Above Ground Historic Resources within the NECEC Survey Area Aerial Imagery: ESRI World Imagery Androscoggin County		Direct APE Indirect APE/Survey Boundaries Town Boundary	NRHP Status/Recommendation Not Eligible		



New England Clean Energy Connect NAD 1983 UTM 19N 1:15,840 200 100 0 200 400 Meters

Map 48 of 68
Above Ground Historic Resources
within the NECEC Survey Area

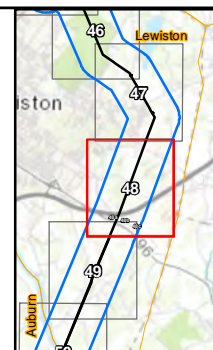
7.5' USGS Topographic Map:
Lewiston Quadrangle

Androscoggin County

CENTRAL MAINE POWER SEARCH BURNS MEDONNELL

- NECEC Structure
- Existing Substation
- Direct APE
- Indirect APE/Survey Boundaries
- Town Boundary

- NRHP Status/Recommendation**
- Listed/Eligible
 - Potentially Eligible
 - Not Eligible










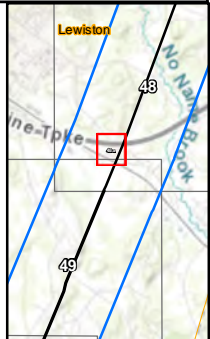
New England Clean Energy Connect N NAD 1983 UTM 19N 1:2,400 40 20 0 40 Meters

Map 48a
Above Ground Historic Resources
within the NECEC Survey Area

Aerial Imagery:
ESRI World Imagery

Androscoggin County

-  NECEC Structure
-  Not Eligible
-  Direct APE
-  Indirect APE/Survey Boundaries
-  Town Boundary






New England Clean Energy Connect N NAD 1983 UTM 19N 1:2,400 40 20 0 40 Meters


Map 48b
Above Ground Historic Resources
within the NECEC Survey Area


Aerial Imagery:
ESRI World Imagery


Androscoggin County


NRHP Status/Recommendation

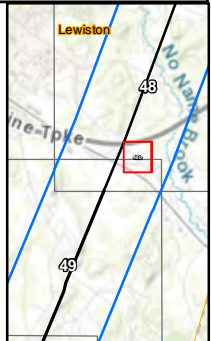
 Direct APE

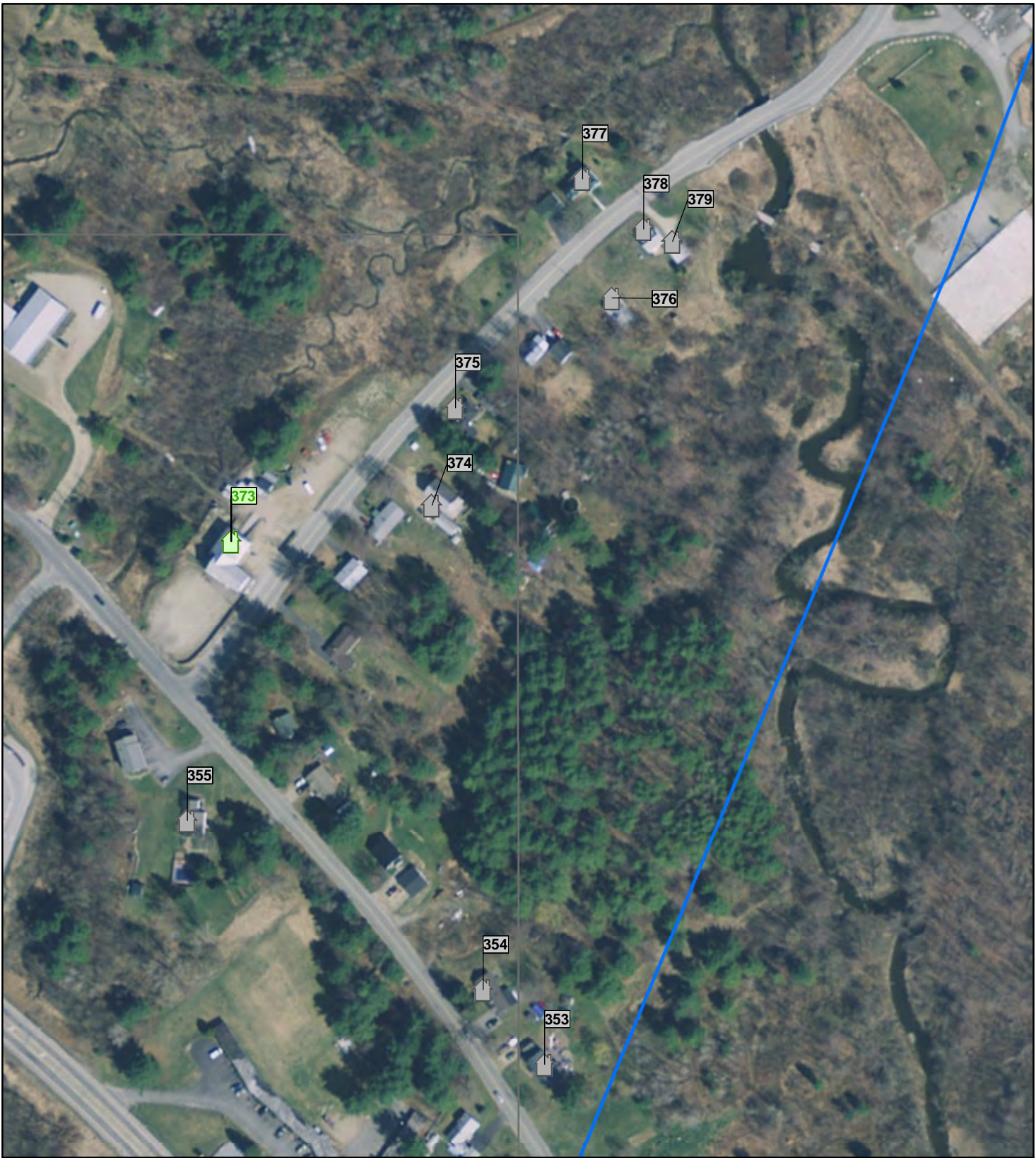
 Indirect APE/Survey Boundaries

 Town Boundary

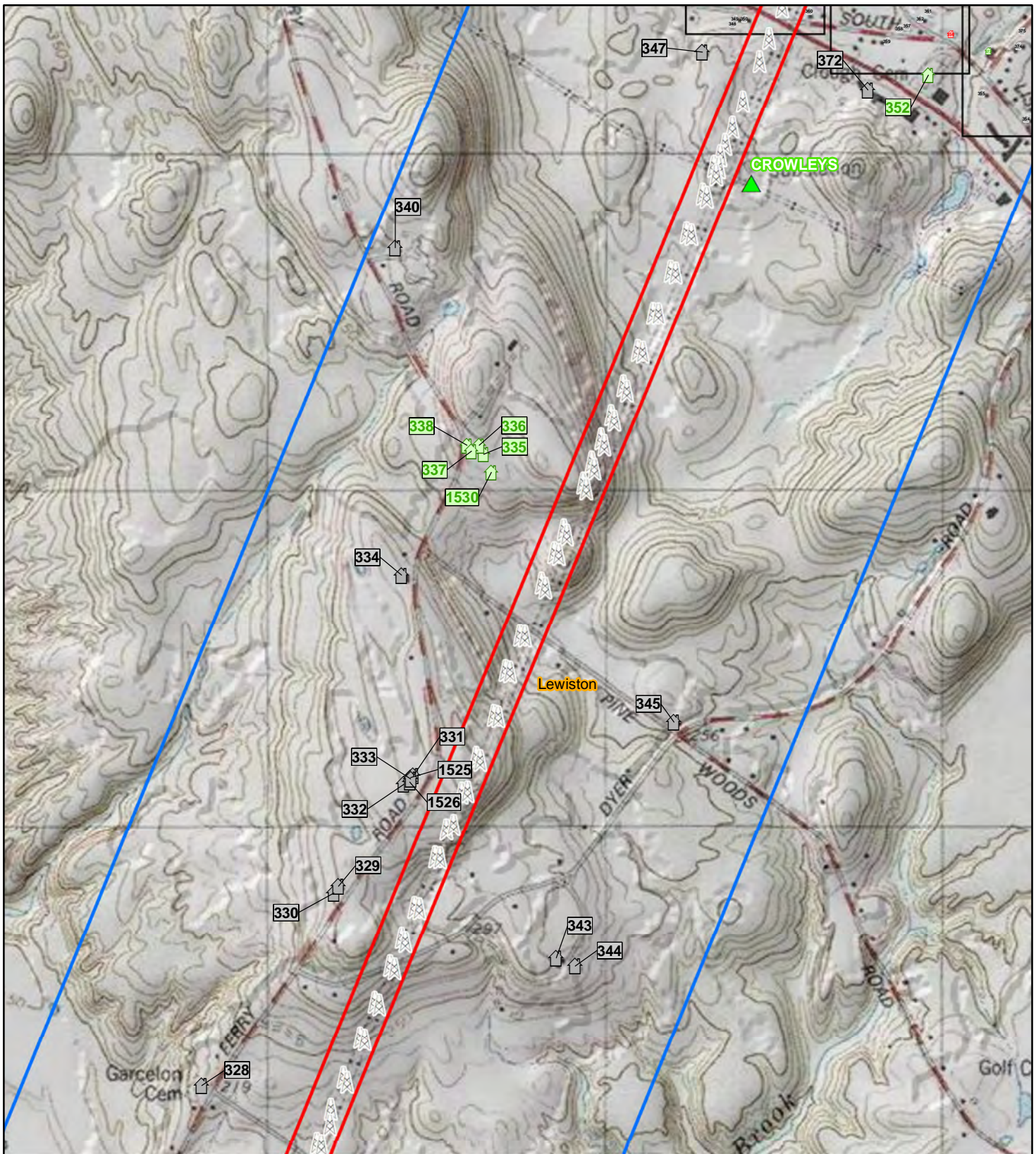
 Listed/Eligible

 Not Eligible





New England Clean Energy Connect		NAD 1983 UTM 19N 1:2,400	40 20 0 40 Meters
Map 48c Above Ground Historic Resources within the NECEC Survey Area Aerial Imagery: ESRI World Imagery Androscoggin County	Indirect APE/Survey Boundaries Town Boundary	NRHP Status/Recommendation Potentially Eligible Not Eligible	

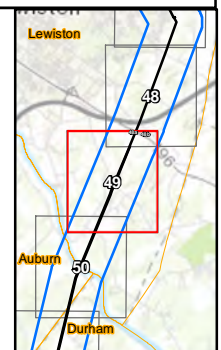


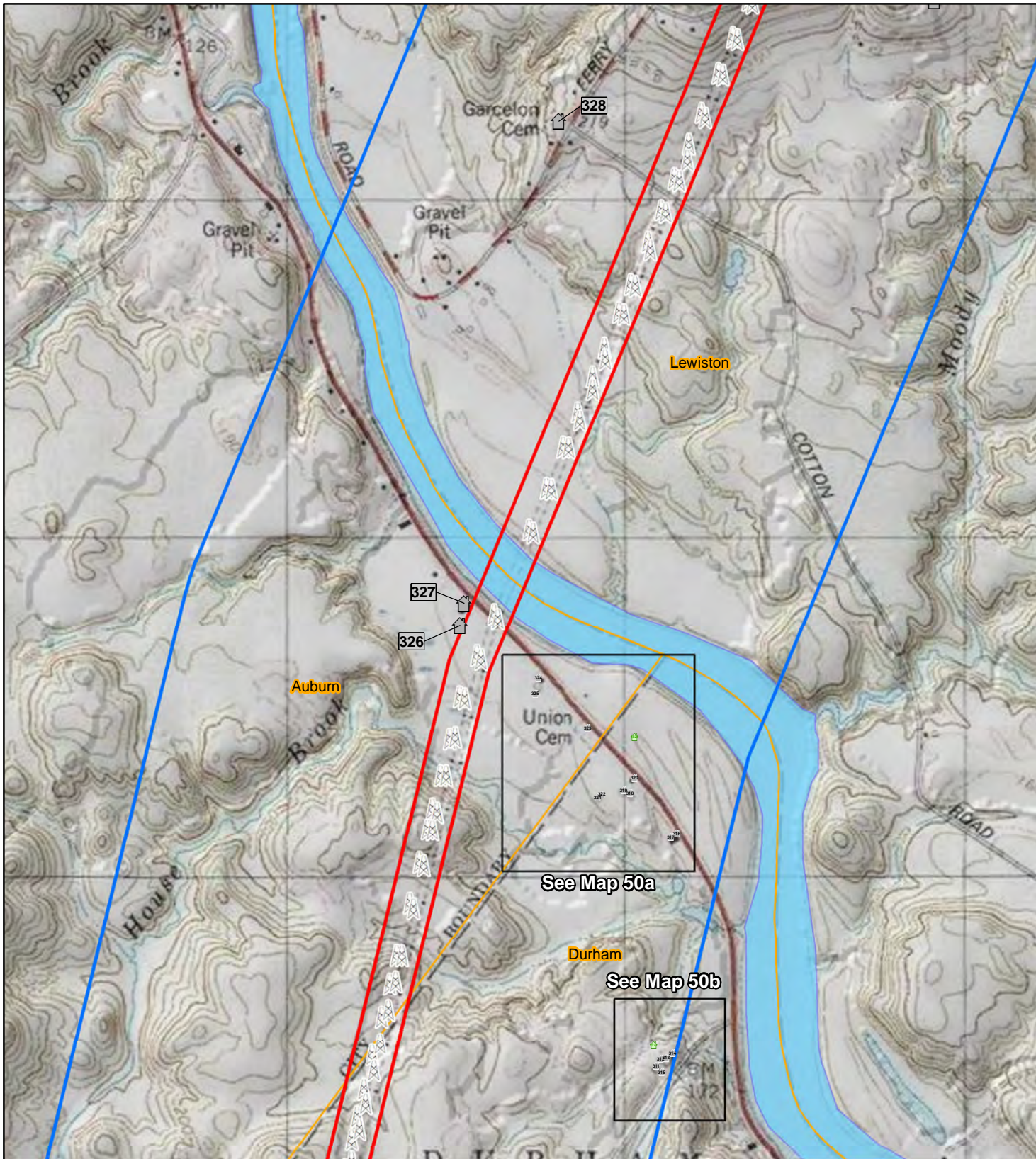
New England Clean Energy Connect NAD 1983 UTM 19N 1:15,840 200 100 0 200 400 Meters

Map 49 of 68
Above Ground Historic Resources within the NECEC Survey Area
7.5' USGS Topographic Map: Lewiston Quadrangle
Androscoggin County

- NECEC Structure
- Existing Substation
- Direct APE
- Indirect APE/Survey Boundaries
- Town Boundary

- NRHP Status/Recommendation**
- Potentially Eligible
 - Not Eligible





New England Clean Energy Connect NAD 1983 UTM 19N 1:15,840 200 100 0 200 400 Meters

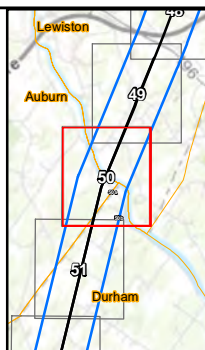
Map 50 of 68
Above Ground Historic Resources
within the NECEC Survey Area

7.5' USGS Topographic Map:
Lewiston Quadrangle







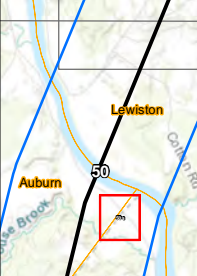



Androscoggin County

CENTRAL MAINE POWER - SEARCH - BURNS MEDONNELL

NECEC Structure Direct APE Indirect APE/Survey Boundaries Town Boundary	NRHP Status/Recommendation Not Eligible
--	---





<p>New England Clean Energy Connect</p>	 NAD 1983 UTM 19N	<p>1:2,400</p>	 40 20 0 40 Meters
<p>Map 50a Above Ground Historic Resources within the NECEC Survey Area</p> <p>Aerial Imagery: ESRI World Imagery</p> <p>Androscoggin County</p>	<p> Indirect APE/Survey Boundaries</p> <p> Town Boundary</p>	<p>NRHP Status/Recommendation</p> <p> Potentially Eligible</p> <p> Not Eligible</p>	
<p>  </p>			



New England Clean Energy Connect N NAD 1983 UTM 19N 1:2,400 40 20 0 40 Meters

Map 50b
Above Ground Historic Resources within the NECEC Survey Area

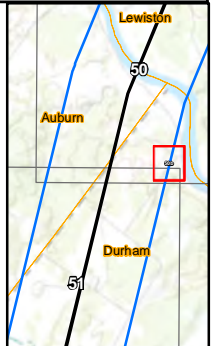
Aerial Imagery:
ESRI World Imagery

Androscoggin County

Indirect APE/Survey Boundaries **NRHP Status/Recommendation**

Town Boundary Potentially Eligible






 Not Eligible

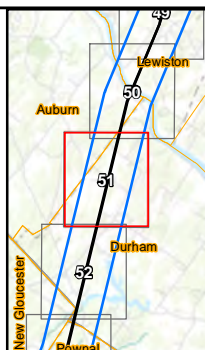




New England Clean Energy Connect NAD 1983 UTM 19N 1:15,840 200 100 0 200 400 Meters

Map 51 of 68
Above Ground Historic Resources within the NECEC Survey Area
7.5' USGS Topographic Map: North Pownal Quadrangle
Androscoggin County

 NECEC Structure  Direct APE  Indirect APE/Survey Boundaries  Town Boundary	NRHP Status/Recommendation  Not Eligible
--	---










New England Clean Energy Connect NAD 1983 UTM 19N 1:15,840 200 100 0 200 400 Meters

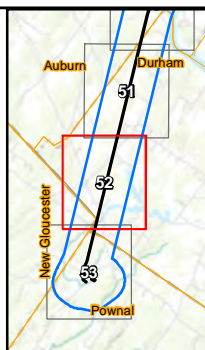
Map 52 of 68
Above Ground Historic Resources
within the NECEC Survey Area

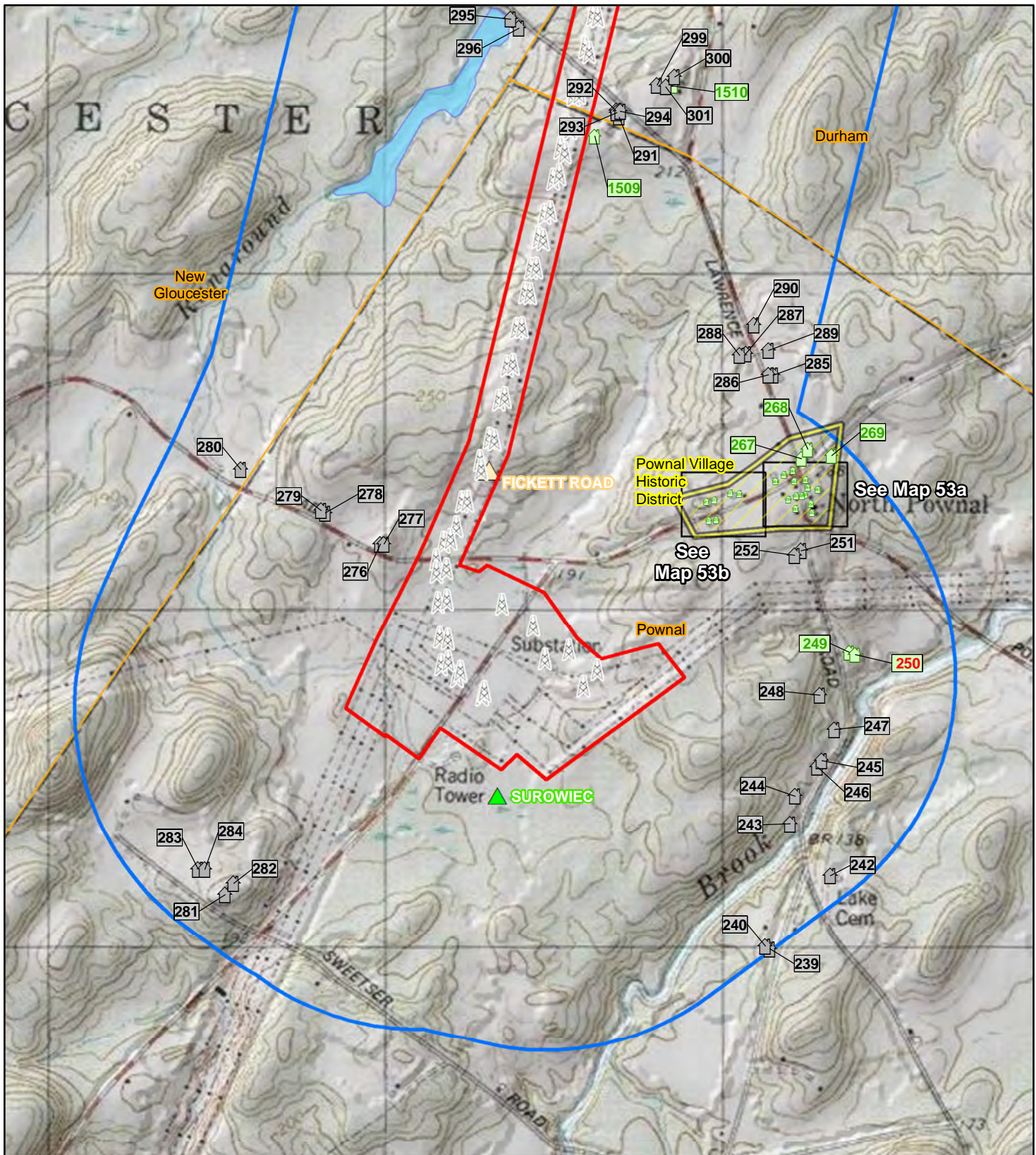
7.5' USGS Topographic Map:
North Pownal Quadrangle

Cumberland and Androscoggin County

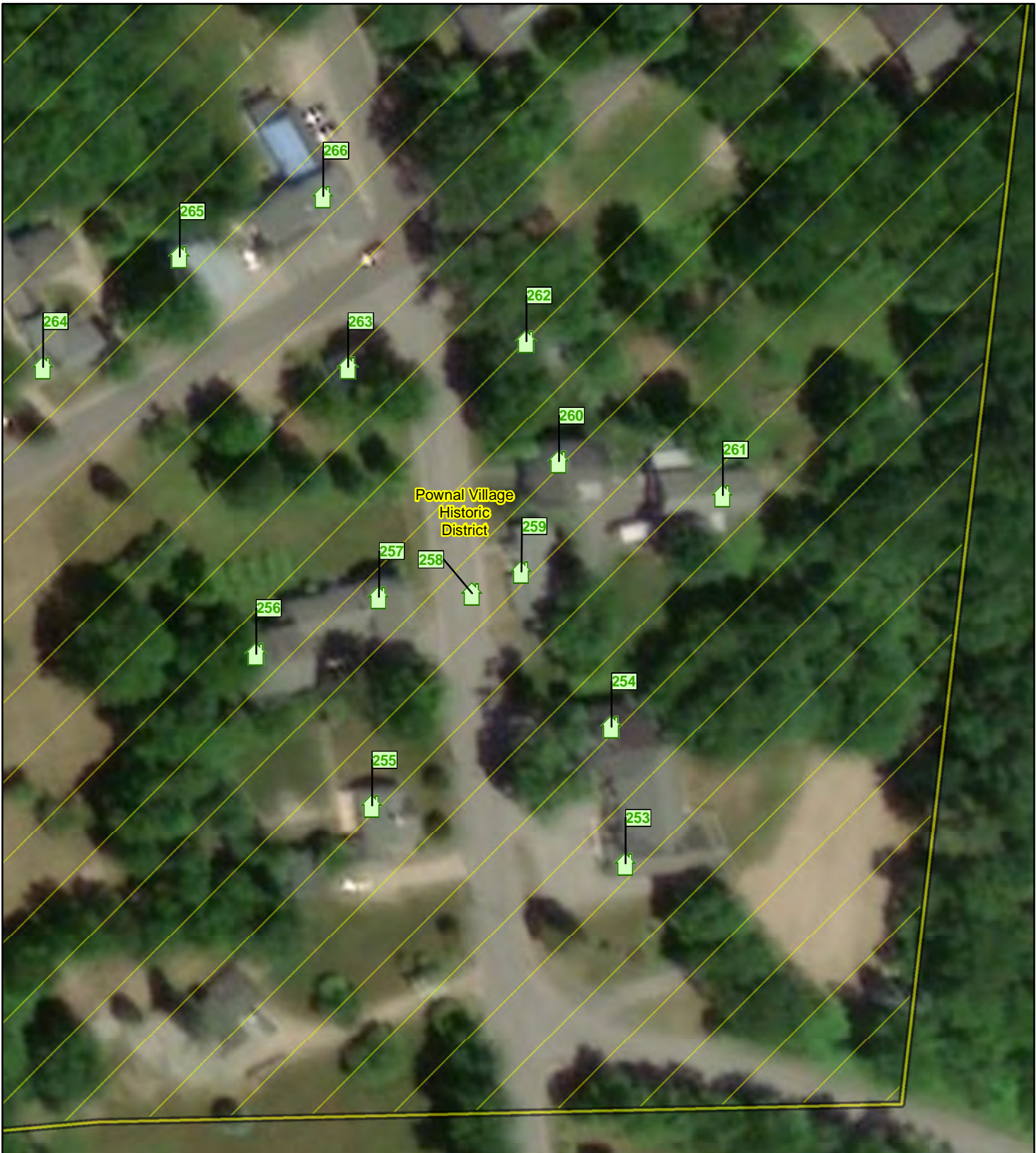
CENTRAL MAINE POWER SEARCH BURNS MEDONNELL

 NECEC Structure  Direct APE  Indirect APE/Survey Boundaries  Town Boundary	<p>NRHP Status/Recommendation</p>  Not Eligible
--	---





<p>New England Clean Energy Connect</p> <p>Map 53 of 68 Above Ground Historic Resources within the NECEC Survey Area</p> <p>7.5' USGS Topographic Map: North Pownal Quadrangle</p> <p>Cumberland and Androscoggin County</p> <p>CENTRAL MAINE POWER SEARCH BURNS MEDONNELL</p>		<p>NAD 1983 UTM 19N</p> <p>1:15,840</p> <p>200 100 0 200 400 Meters</p>	<p>NRHP Status/Recommendation</p> <p> Potentially Eligible</p> <p> Not Eligible</p>	
<p> NECEC Structure</p> <p> Existing Substation</p> <p> Proposed Substation</p> <p> Direct APE</p> <p> Indirect APE/Survey Boundaries</p> <p> Town Boundary</p> <p> Historic District</p>				







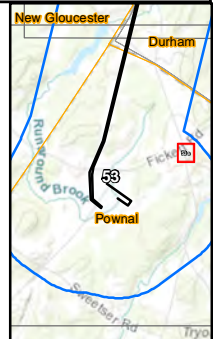
New England Clean Energy Connect NAD 1983 UTM 19N 1:1,000 10 5 0 10 Meters

Map 53a
Above Ground Historic Resources
within the NECEC Survey Area

Aerial Imagery:
ESRI World Imagery

Cumberland County

	Indirect APE/Survey Boundaries	NRHP Status/Recommendation
	Town Boundary	
	Historic District	
		 Potentially Eligible





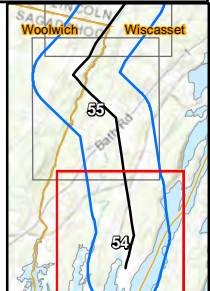
New England Clean Energy Connect			NAD 1983 UTM 19N	1:1,000	
Map 53b Above Ground Historic Resources within the NECEC Survey Area		Indirect APE/Survey Boundaries	NRHP Status/Recommendation		
Aerial Imagery: ESRI World Imagery		Town Boundary	Potentially Eligible		
Cumberland County		Historic District			



New England Clean Energy Connect NAD 1983 UTM 19N 1:15,840 200 100 0 200 400 Meters

Map 54 of 68
 Topographic Map Depicting Previously and Newly Recorded Above Ground
 7.5' USGS Topographic Map:
 Westport Quadrangle
 Lincoln County

	Existing Substation	NRHP Status/Recommendation
	Direct APE	Not Eligible
	Indirect APE/Survey Boundaries	
	Town Boundary	



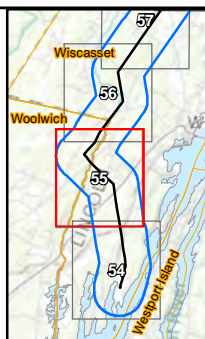


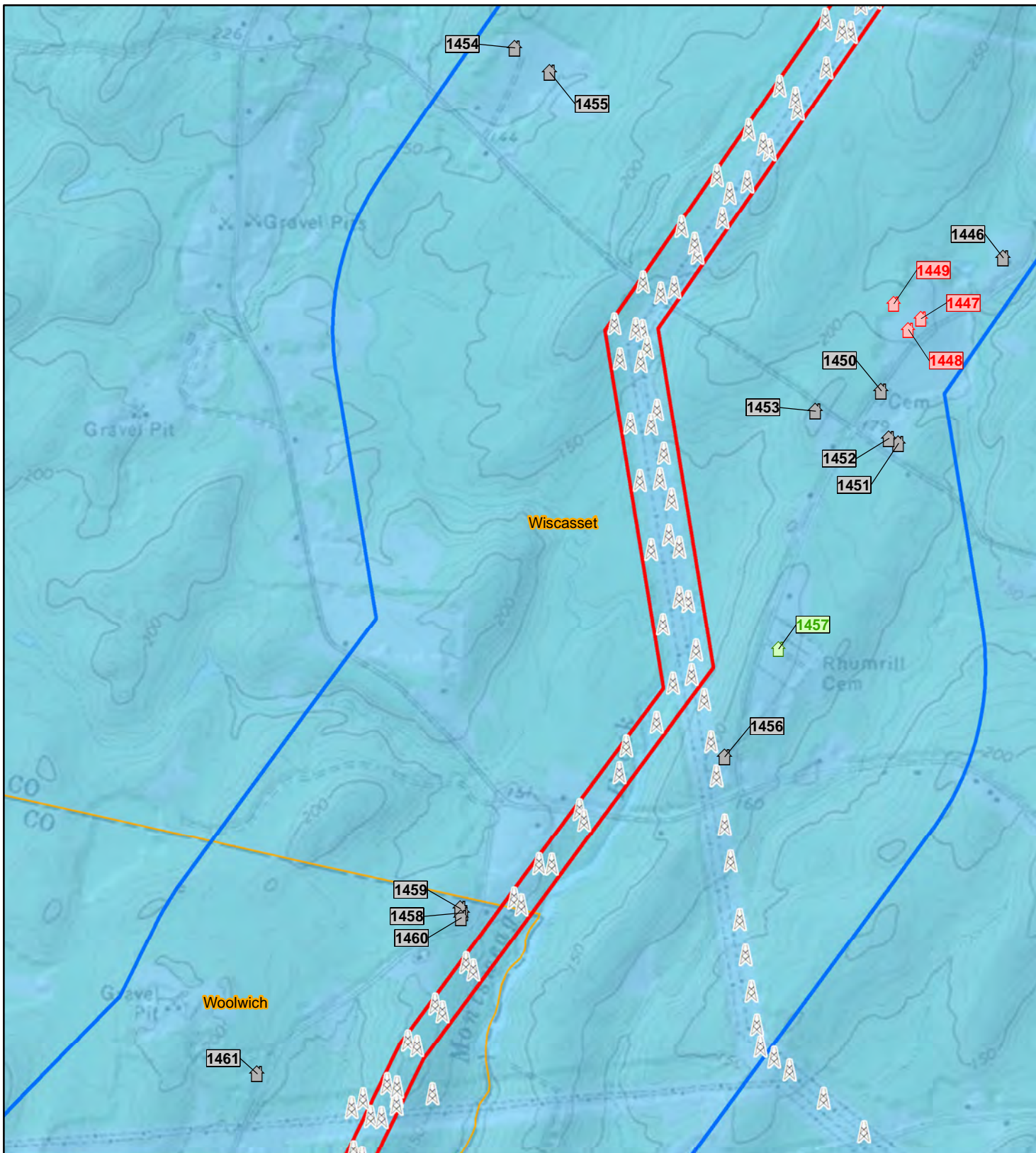
New England Clean Energy Connect NAD 1983 UTM 19N 1:15,840 200 100 0 200 400 Meters

Map 55 of 68
Topographic Map Depicting Previously and Newly Recorded Above Ground
7.5' USGS Topographic Map: Westport Quadrangle
Lincoln and Sagadahoc County

- NECEC Structure
- Direct APE
- Indirect APE/Survey Boundaries
- Town Boundary





- NRHP Status/Recommendation**
- Potentially Eligible
 - Not Eligible






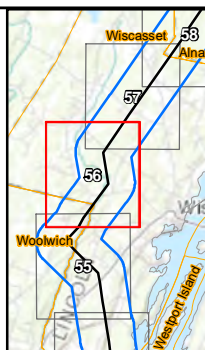


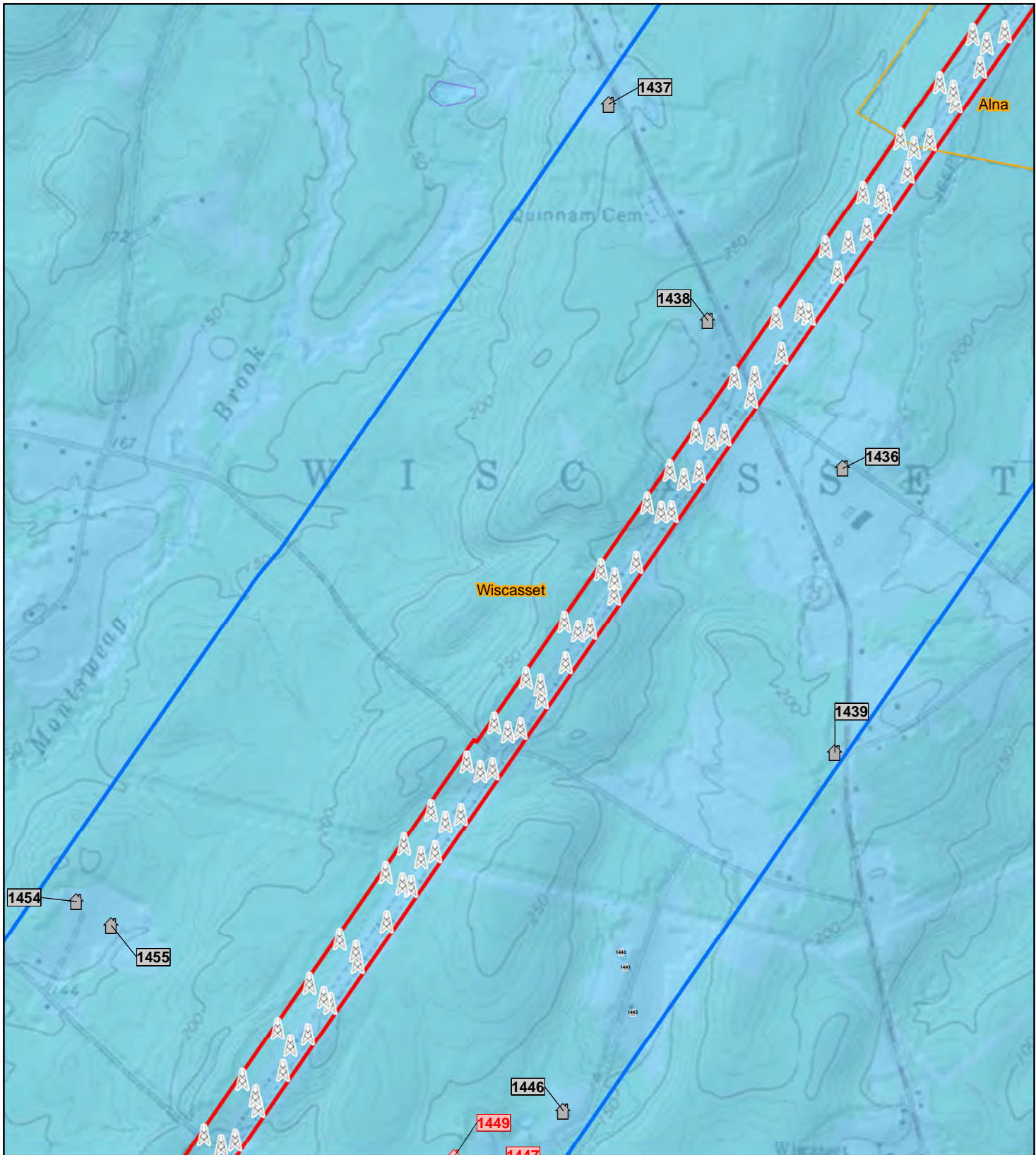
New England Clean Energy Connect NAD 1983 UTM 19N 1:15,840 200 100 0 200 400 Meters

Map 56 of 68
Topographic Map Depicting Previously and Newly Recorded Above Ground
7.5' USGS Topographic Map: Wiscasset Quadrangle
Lincoln and Sagadahoc County

-  NECEC Structure
-  Direct APE
-  Indirect APE/Survey Boundaries
-  Town Boundary







- NRHP Status/Recommendation**
-  Listed/Eligible
 -  Potentially Eligible
 -  Not Eligible

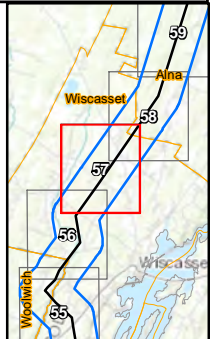


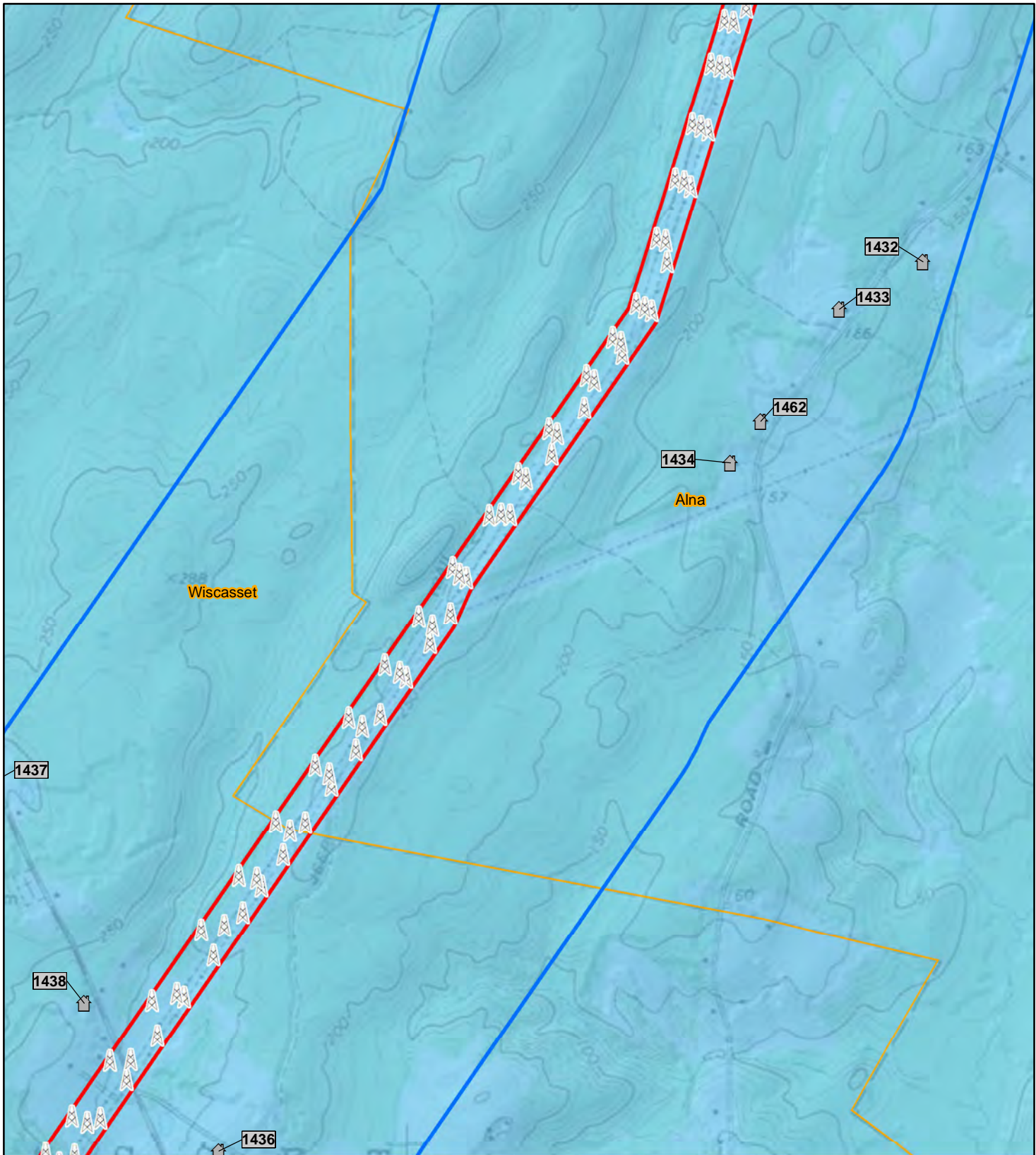


New England Clean Energy Connect NAD 1983 UTM 19N 1:15,840 200 100 0 200 400 Meters

Map 57 of 68
Topographic Map Depicting Previously and Newly Recorded Above Ground
7.5' USGS Topographic Map: Wiscasset Quadrangle
Lincoln County

- | | | |
|---|--------------------------------|---|
|  | NECEC Structure | NRHP Status/Recommendation |
|  | Direct APE |  Listed/Eligible |
|  | Indirect APE/Survey Boundaries |  Not Eligible |
|  | Town Boundary | |



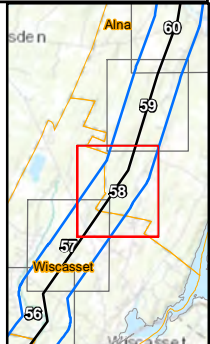


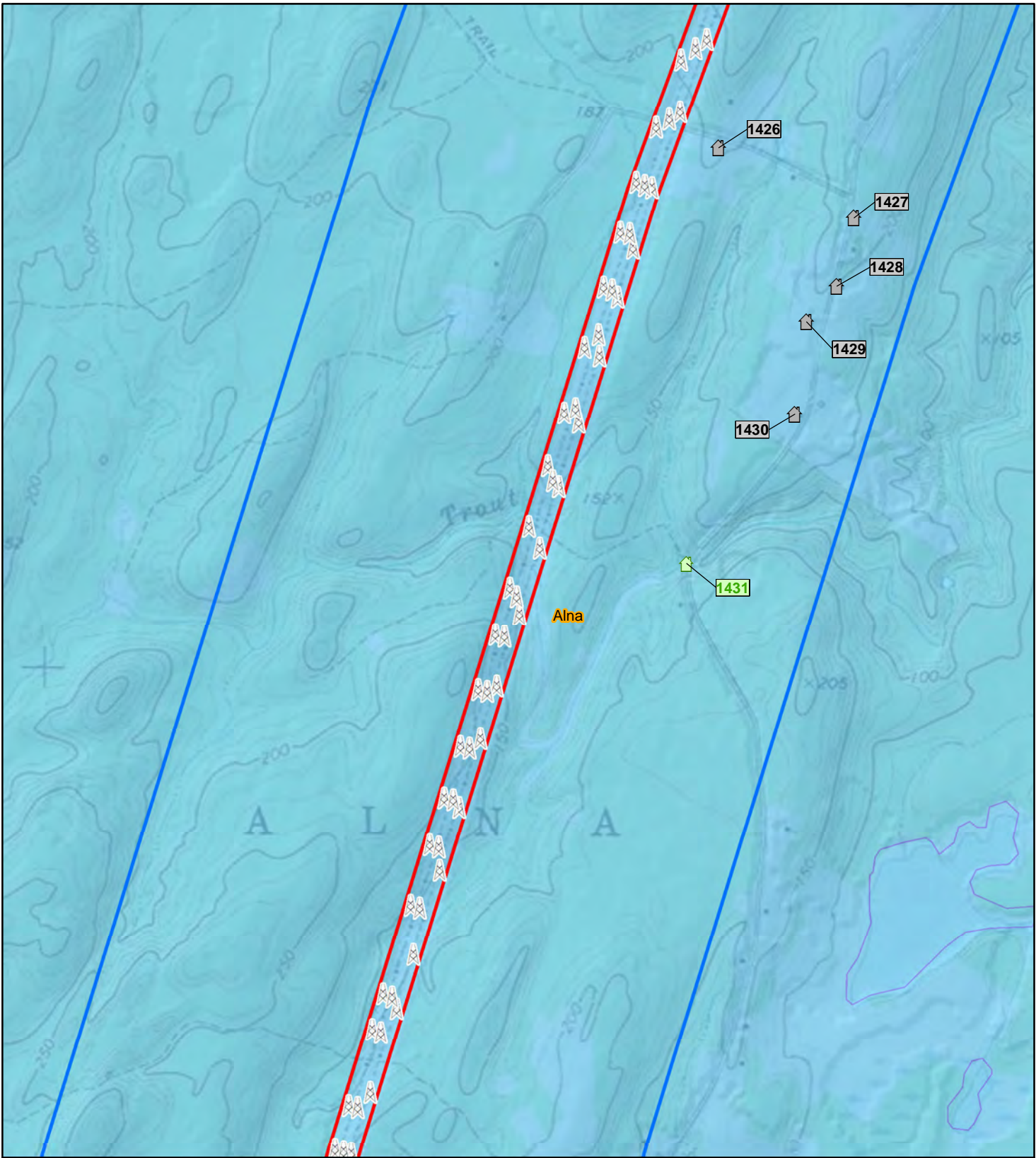
New England Clean Energy Connect NAD 1983 UTM 19N 1:15,840 200 100 0 200 400 Meters

Map 58 of 68
Topographic Map Depicting Previously and Newly Recorded Above Ground
7.5' USGS Topographic Map:
Wiscasset Quadrangle

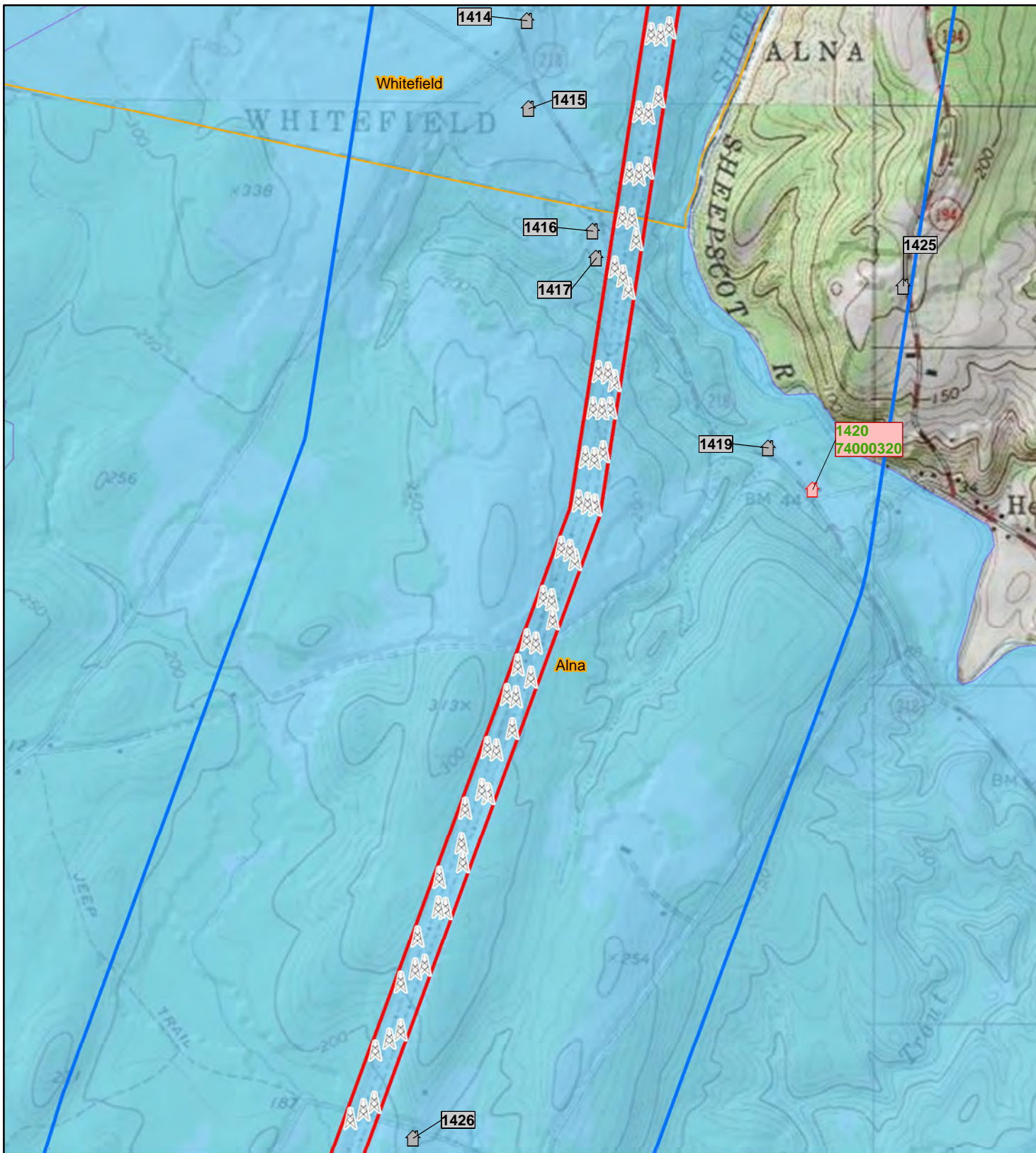
Lincoln County

- | | | |
|--|--------------------------------|-----------------------------------|
| | NECEC Structure | NRHP Status/Recommendation |
| | Direct APE | Not Eligible |
| | Indirect APE/Survey Boundaries | |
| | Town Boundary | |





<p>New England Clean Energy Connect</p> <p>NAD 1983 UTM 19N 1:15,840</p> <p>200 100 0 200 400 Meters</p>			
<p>Map 59 of 68</p> <p>Topographic Map Depicting Previously and Newly Recorded Above Ground</p> <p>7.5' USGS Topographic Map: Wiscasset Quadrangle</p> <p>Lincoln County</p>	<p> NECEC Structure</p> <p> Direct APE</p> <p> Indirect APE/Survey Boundaries</p> <p> Town Boundary</p>	<p>NRHP Status/Recommendation</p> <p> Potentially Eligible</p> <p> Not Eligible</p>	
<p>CENTRAL MAINE POWER SEARCH BURNS MEDONNELL</p>			

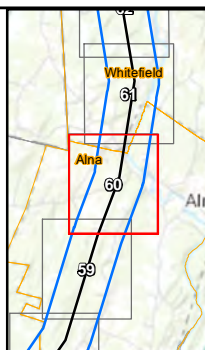


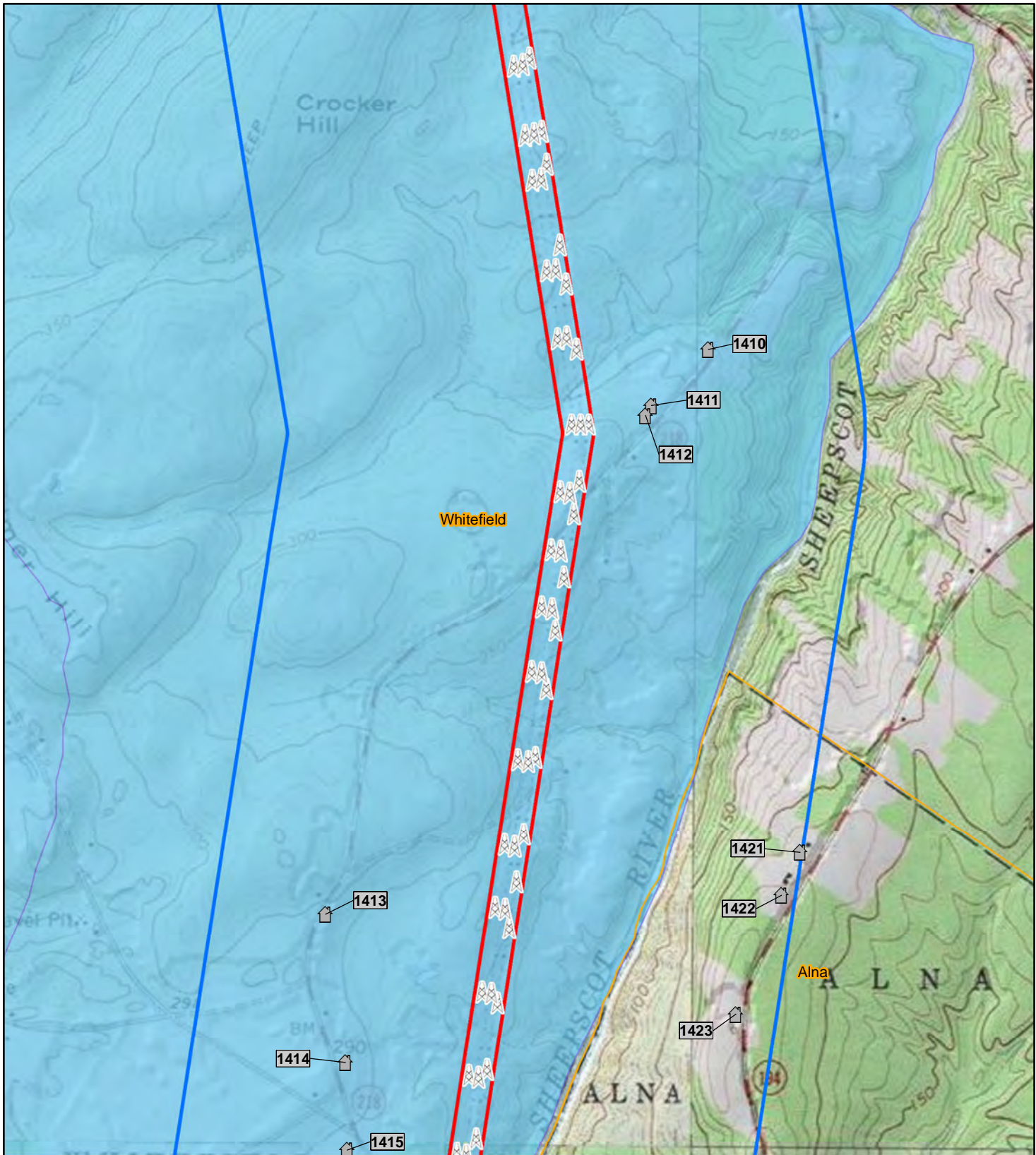
New England Clean Energy Connect NAD 1983 UTM 19N 1:15,840 200 100 0 200 400 Meters

Map 60 of 68
 Topographic Map Depicting Previously and Newly Recorded Above Ground
 7.5' USGS Topographic Map:
 Wiscasset Quadrangle
 Lincoln County

- NECEC Structure
- Direct APE
- Indirect APE/Survey Boundaries
- Town Boundary






- NRHP Status/Recommendation**
- Listed/Eligible
 - Not Eligible

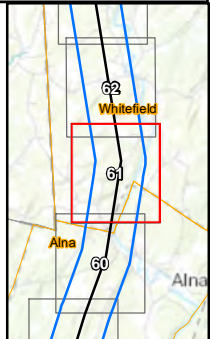


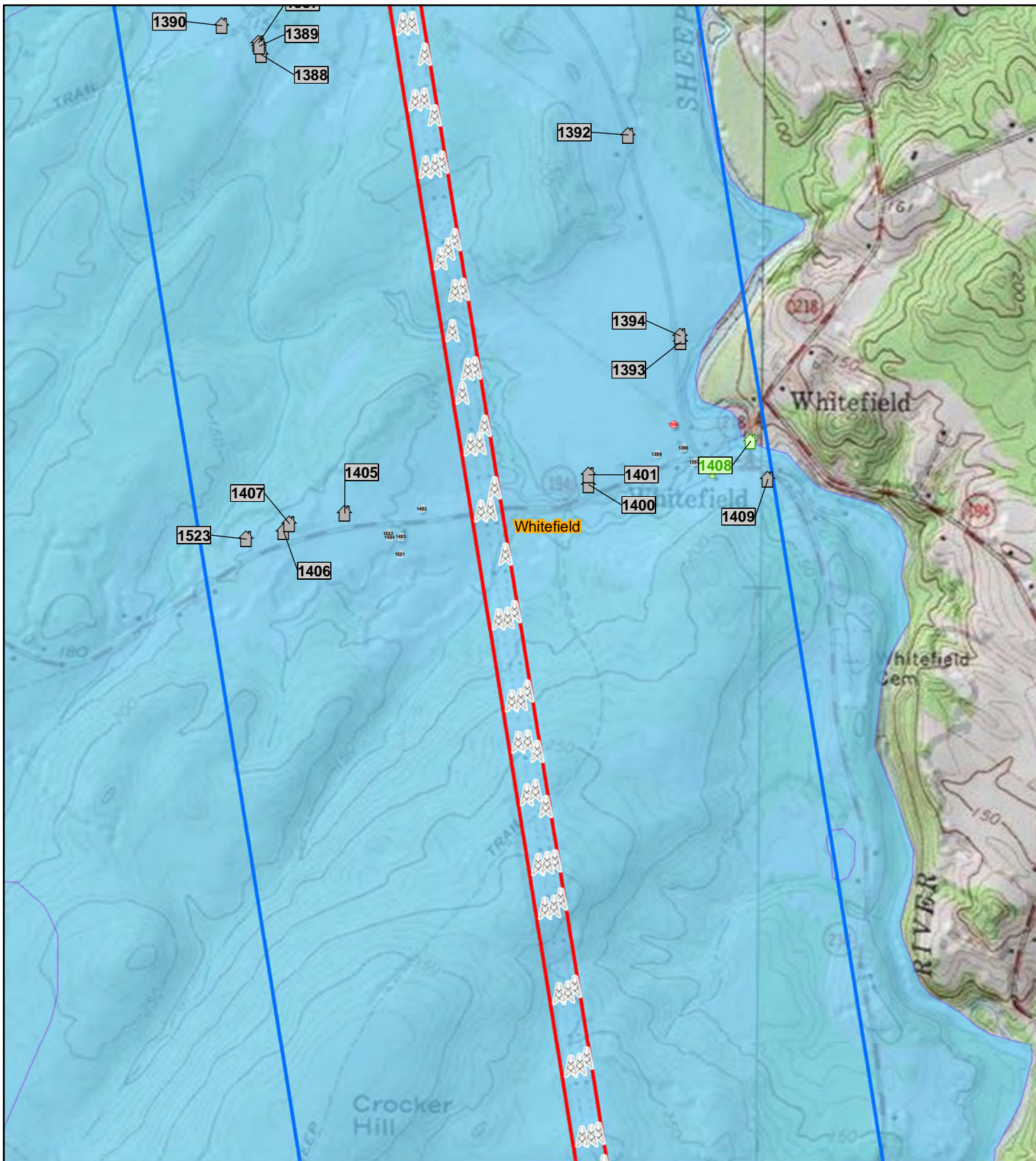


New England Clean Energy Connect NAD 1983 UTM 19N 1:15,840 200 100 0 200 400 Meters

Map 61 of 68
Topographic Map Depicting Previously and Newly Recorded Above Ground
7.5' USGS Topographic Map: East Pittston Quadrangle
Lincoln County

- | | | |
|---|--------------------------------|--|
|  | NECEC Structure | NRHP Status/Recommendation |
|  | Direct APE |  Not Eligible |
|  | Indirect APE/Survey Boundaries | |
|  | Town Boundary | |

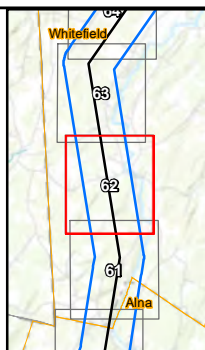


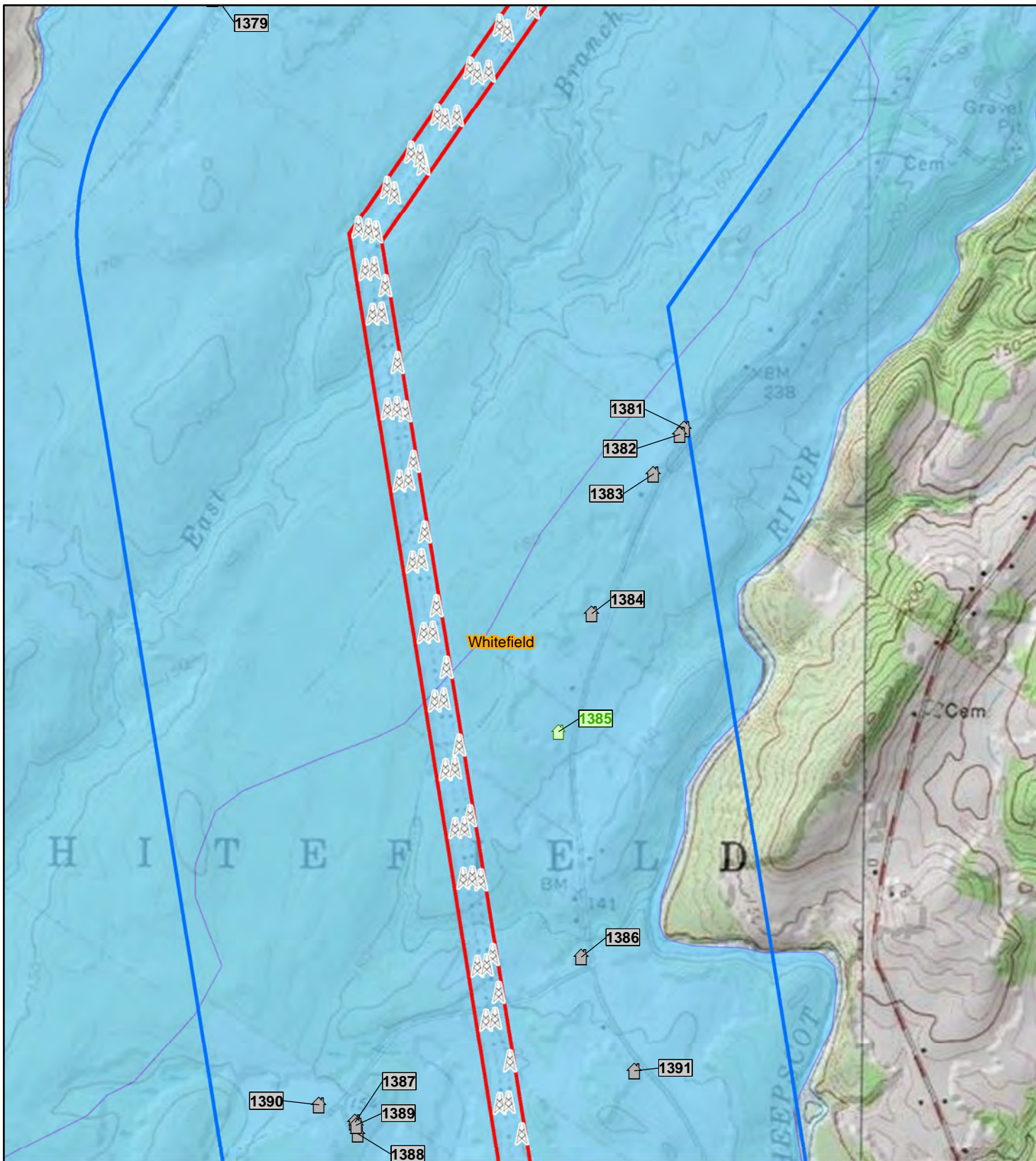


New England Clean Energy Connect NAD 1983 UTM 19N 1:15,840 200 100 0 200 400 Meters

Map 62 of 68
Topographic Map Depicting Previously and Newly Recorded Above Ground
7.5' USGS Topographic Map: East Pittston Quadrangle
Lincoln County

- | | | |
|--|--------------------------------|-----------------------------------|
| | NECEC Structure | NRHP Status/Recommendation |
| | Direct APE | Potentially Eligible |
| | Indirect APE/Survey Boundaries | Not Eligible |
| | Town Boundary | |



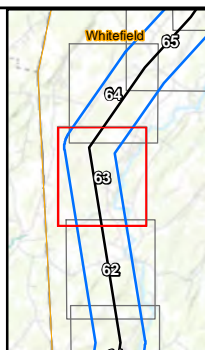


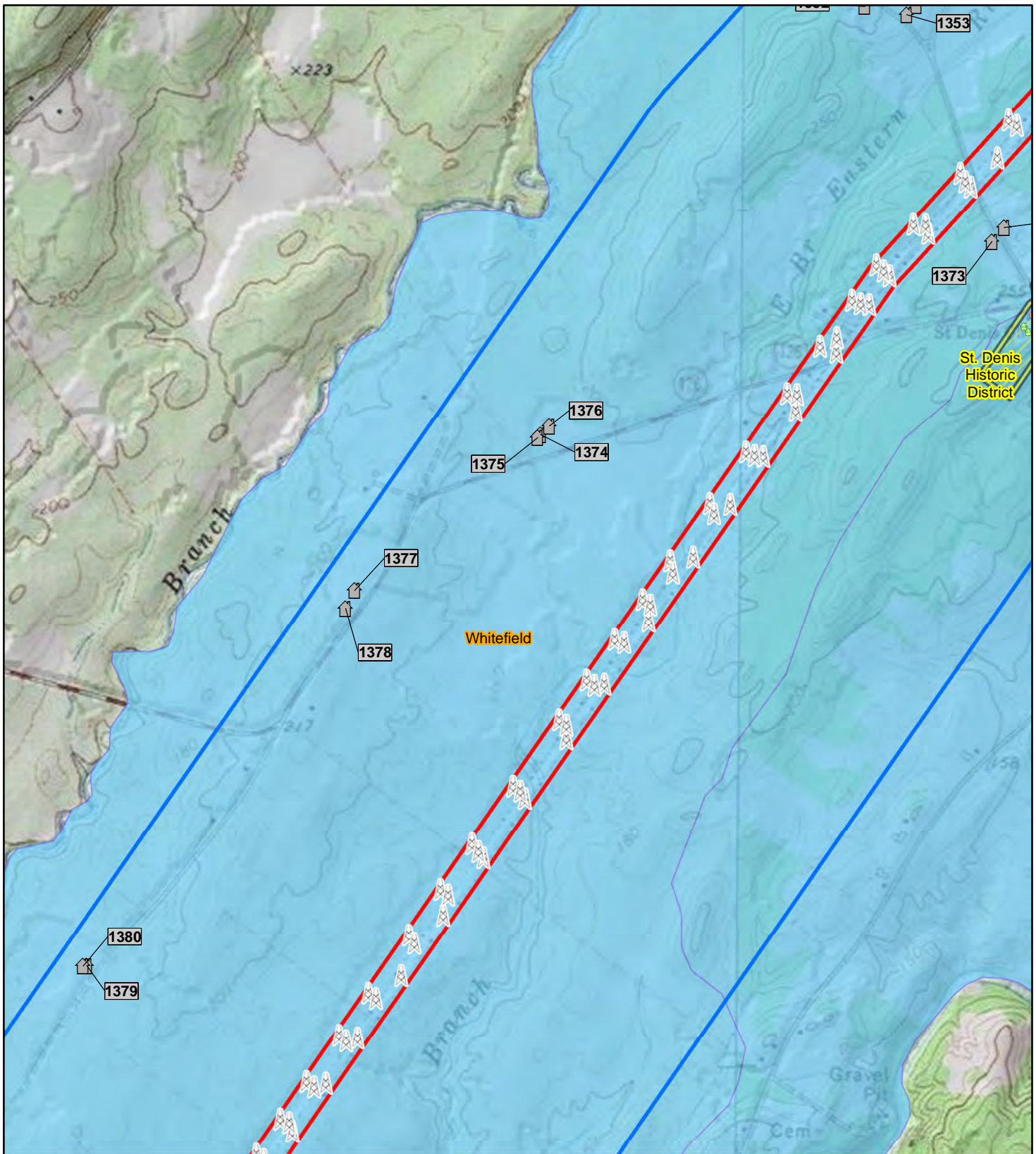
New England Clean Energy Connect NAD 1983 UTM 19N 1:15,840 200 100 0 200 400 Meters

Map 63 of 68
Topographic Map Depicting Previously and Newly Recorded Above Ground
7.5' USGS Topographic Map: East Pittston Quadrangle
Lincoln County

- NECEC Structure
- Direct APE
- Indirect APE/Survey Boundaries
- Town Boundary

- NRHP Status/Recommendation**
- Potentially Eligible
 - Not Eligible



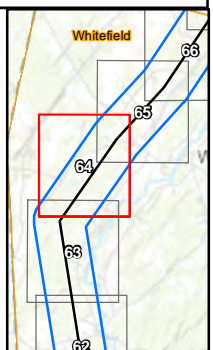


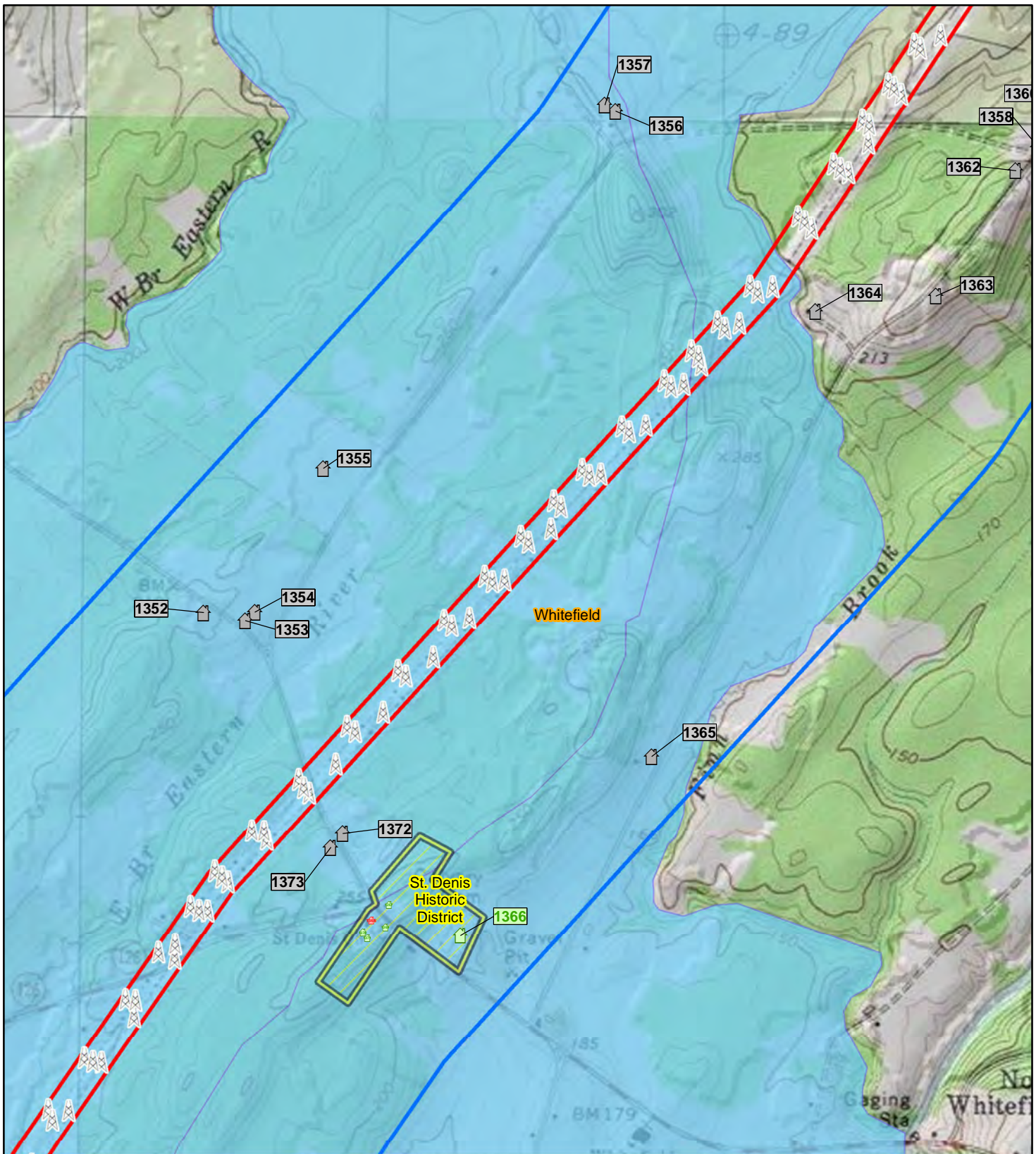
New England Clean Energy Connect NAD 1983 UTM 19N 1:15,840 200 100 0 200 400 Meters

Map 64 of 68
Topographic Map Depicting Previously and Newly Recorded Above Ground
7.5' USGS Topographic Map: East Pittston Quadrangle
Lincoln County

- NECEC Structure
- Direct APE
- Indirect APE/Survey Boundaries
- Town Boundary
- Historic District

NRHP Status/Recommendation
 Not Eligible





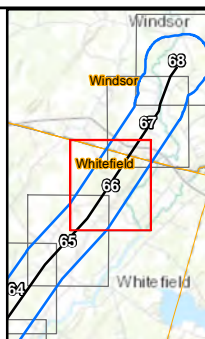
<p>New England Clean Energy Connect</p> <p>Map 65 of 68 Topographic Map Depicting Previously and Newly Recorded Above Ground 7.5' USGS Topographic Map: North Whitefield Quadrangle Lincoln County</p>		<p>NAD 1983 UTM 19N</p> <p>1:15,840</p> <p>200 100 0 200 400 Meters</p>
<p>NECEC Structure</p> <ul style="list-style-type: none"> NECEC Structure Direct APE Indirect APE/Survey Boundaries Historic District 		<p>NRHP Status/Recommendation</p> <ul style="list-style-type: none"> Potentially Eligible Not Eligible
<p>Logos: CENTRAL MAINE POWER, SEARCH, BURNS MEDONNELL</p>		

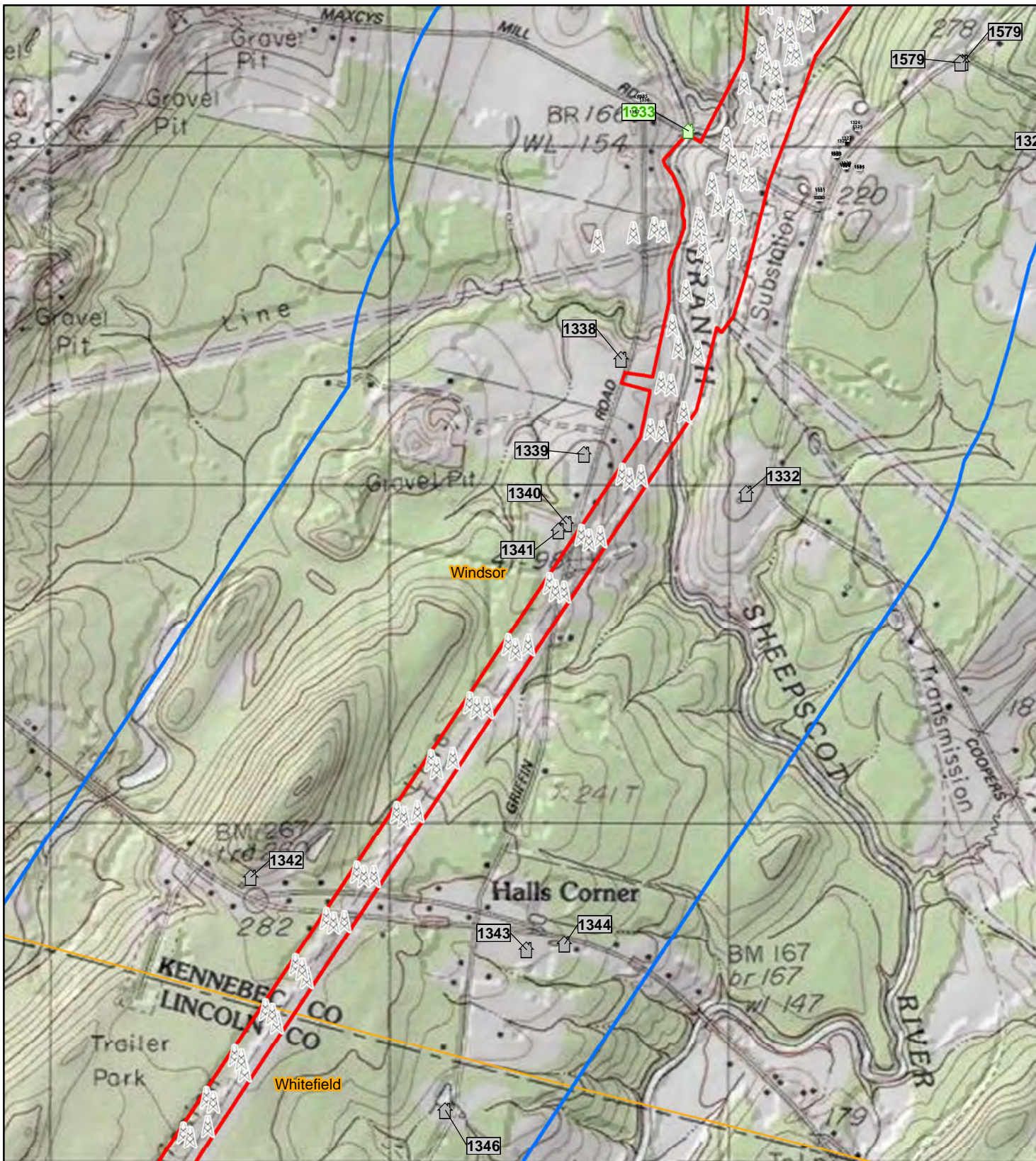


New England Clean Energy Connect NAD 1983 UTM 19N 1:15,840 200 100 0 200 400 Meters

Map 66 of 68
Topographic Map Depicting Previously and Newly Recorded Above Ground
7.5' USGS Topographic Map: Weeks Mills Quadrangle
Lincoln and Kennebec County

- | | | |
|--|--------------------------------|-----------------------------------|
| | NECEC Structure | NRHP Status/Recommendation |
| | Direct APE | Not Eligible |
| | Indirect APE/Survey Boundaries | |
| | Town Boundary | |

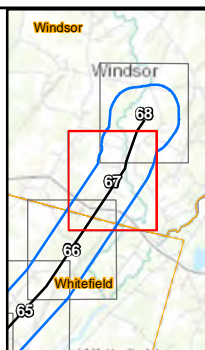


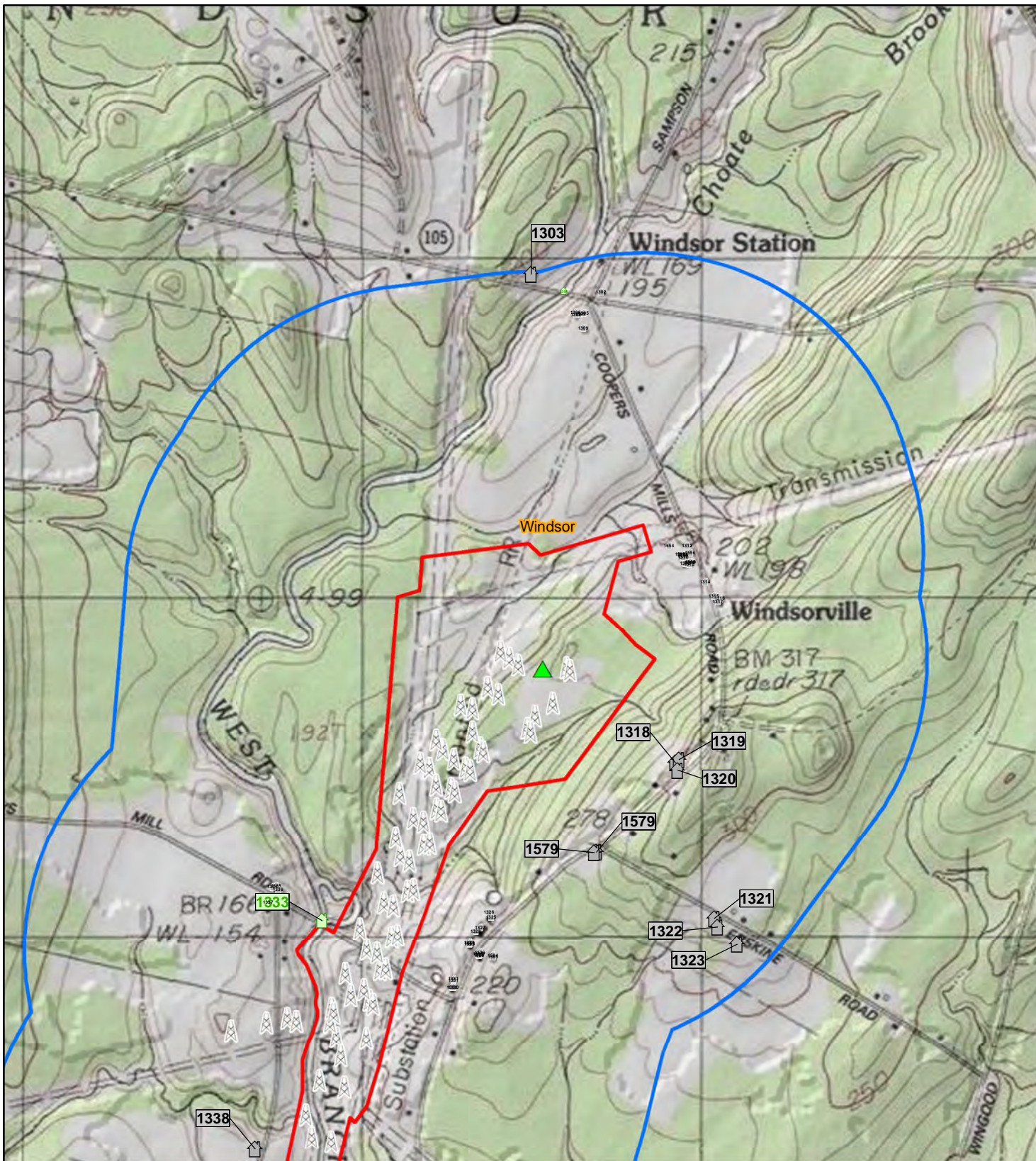


New England Clean Energy Connect NAD 1983 UTM 19N 1:15,840 200 100 0 200 400 Meters

Map 67 of 68
Topographic Map Depicting Previously and Newly Recorded Above Ground
7.5' USGS Topographic Map: Weeks Mills Quadrangle
Lincoln and Kennebec County

- | | | |
|--|--------------------------------|-----------------------------------|
| | NECEC Structure | NRHP Status/Recommendation |
| | Direct APE | Potentially Eligible |
| | Indirect APE/Survey Boundaries | Not Eligible |
| | Town Boundary | |



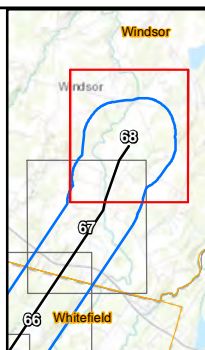


New England Clean Energy Connect NAD 1983 UTM 19N 1:15,840 200 100 0 200 400 Meters

Map 68 of 68
Topographic Map Depicting Previously and Newly Recorded Above Ground
7.5' USGS Topographic Map: Weeks Mills Quadrangle
Kennebec County

- NECEC Structure
- Existing Substation
- Direct APE
- Indirect APE/Survey Boundaries
- Town Boundary

- NRHP Status/Recommendation**
- Potentially Eligible
 - Not Eligible



APPENDIX B

TABLES

Table 1

OBJECTID	Form ID	Survey Map Number	NRHP ID	MHPC Inventory	Count	Name	Town	County	Address	Individual NR Eligibility	In District	NR Eligibility as part of a District	CRITERIA	INTEGRITY	NOTES	Project Effects	Recommendation	North	East	NRHP Counts	Geometry	Historic District	Map Symbol	
229	90167	4		N/A		The Forks Plt	Somerset	Thomas Street	Not Eligible	No	Not Eligible	Not Eligible	N/A: Lacks sufficient historical and architectural associations. Does not retain sufficient integrity.	This resource lacks sufficient integrity for NRHP eligibility consideration	Private residence; recommended NRHP not eligible	Direct	No Further Survey	5022348.334	430646.5564	Not Eligible	Point	NA	Not Eligible	
230	90170	5		N/A		The Forks Plt	Somerset	Elm Street	Not Eligible	No	Not Eligible	Not Eligible	N/A: Retains integrity, but Lacks sufficient historical and architectural associations	Retains most aspects of integrity	Private residence; recommended NRHP not eligible	Indirect	No Further Survey	5022391.39	430739.6786	Not Eligible	Point	NA	Not Eligible	
178	90171	6		N/A		The Forks Plt	Somerset	Elm Street	Not Eligible	No	Not Eligible	Not Eligible	N/A: Retains most aspects of integrity, but replacement windows and roofing as well as an addition affect its materials and workmanship. Lacks sufficient historical and architectural associations.	Retains most aspects of integrity	Private residence; recommended NRHP not eligible	Indirect	No Further Survey	5022354.335	430789.9356	Not Eligible	Point	NA	Not Eligible	
231	90176	7		N/A		The Forks Plt	Somerset	Moxie Field Street	Not Eligible	No	Not Eligible	Not Eligible	N/A: Retains integrity, but Lacks sufficient historical and architectural associations	Retains most aspects of integrity	Private residence; recommended NRHP not eligible	Indirect	No Further Survey	5022359.849	430802.2606	Not Eligible	Point	NA	Not Eligible	
179	90168	8		N/A		The Forks Plt	Somerset	Moxie Field Street	Not Eligible	No	Not Eligible	Not Eligible	N/A: Retains integrity, but Lacks sufficient historical and architectural associations	Retains most aspects of integrity	Private residence; recommended NRHP not eligible	Indirect	No Further Survey	5022353.568	430830.2314	Not Eligible	Point	NA	Not Eligible	
180	90173	9		N/A		The Forks Plt	Somerset	Moxie Field Street	Not Eligible	No	Not Eligible	Not Eligible	N/A: Retains integrity, but Lacks sufficient historical and architectural associations	Retains most aspects of integrity	Private residence; recommended NRHP not eligible	Indirect	No Further Survey	5022440.907	430703.5064	Not Eligible	Point	NA	Not Eligible	
232	90174	10		N/A		Kamp ToKumTo	The Forks Plt	Somerset	Moxie Field Street	Not Eligible	No	Not Eligible	N/A: Retains integrity, but Lacks sufficient historical and architectural associations	Retains most aspects of integrity	Private residence; recommended NRHP not eligible	Indirect	No Further Survey	5022447.701	430815.8174	Not Eligible	Point	NA	Not Eligible	
233	90178	11		N/A		The Forks Plt	Somerset	Moxie Field Street	Not Eligible	No	Not Eligible	Not Eligible	N/A: Retains integrity, but Lacks sufficient historical and architectural associations	Retains most aspects of integrity	Shed; recommended NRHP not eligible	Indirect	No Further Survey	5022433.946	430824.2895	Not Eligible	Point	NA	Not Eligible	
181	90185	14		N/A		Lake Moxie	The Forks Plt	Somerset	1103 Lake Moxie Road	Preliminarily Eligible	Lake Moxie/Troutdale/Bakers Station Historic District	Preliminarily Eligible	A: associations with the early development of the Lake Moxie/Troutdale/Baker Station Historic District; C: Architecture	Retains most aspects of integrity	This resource is included within the Lake Moxie/Troutdale/Baker Station Historic District and is recommended preliminarily NRHP eligible.	Indirect	Intensive Survey	5022172.235	431428.9175	Not Determined	Point	Lake Moxie/Troutdale/Bakers Station Historic District	Not Determined - Further Study	
182	90193	15		N/A		The Forks Plt	Somerset	1103 Lake Moxie Road	Not Eligible	Lake Moxie/Troutdale/Bakers Station Historic District	Lake Moxie/Troutdale/Bakers Station Historic District	Preliminarily Eligible	A: associations with the early development of the Lake Moxie/Troutdale/Baker Station Historic District; C: Architecture	Retains most aspects of integrity	This resource is included within the Lake Moxie/Troutdale/Baker Station Historic District and is recommended preliminarily eligible.	Indirect	Intensive Survey	5022167.327	431421.7005	Not Determined	Point	Lake Moxie/Troutdale/Bakers Station Historic District	Not Determined - Further Study	
234	90194	16		N/A		The Forks Plt	Somerset	1103 Lake Moxie Road	Not Eligible	Lake Moxie/Troutdale/Bakers Station Historic District	Lake Moxie/Troutdale/Bakers Station Historic District	Preliminarily Eligible	A: associations with the early development of the Lake Moxie/Troutdale/Baker Station Historic District; C: Architecture	Retains most aspects of integrity	This resource is included within the Lake Moxie/Troutdale/Baker Station Historic District and is recommended preliminarily eligible.	Indirect	Intensive Survey	5022161.925	431419.2898	Not Determined	Point	Lake Moxie/Troutdale/Bakers Station Historic District	Not Determined - Further Study	
183	90195	17		N/A		The Forks Plt	Somerset	1103 Troutdale Road	Not Eligible	Lake Moxie/Troutdale/Bakers Station Historic District	Lake Moxie/Troutdale/Bakers Station Historic District	Preliminarily Eligible	A: associations with the early development of the Lake Moxie/Troutdale/Baker Station Historic District; C: Architecture	Retains most aspects of integrity	This resource is included within the Lake Moxie/Troutdale/Baker Station Historic District and is recommended preliminarily eligible.	Indirect	Intensive Survey	5022151.281	431417.8957	Not Determined	Point	Lake Moxie/Troutdale/Bakers Station Historic District	Not Determined - Further Study	
472	92340	19		N/A		Lake Moxie Dam Bridge	The Forks Plt	Somerset	Indian Pond Rd	Not Eligible	Lake Moxie/Troutdale/Bakers Station Historic District	Lake Moxie/Troutdale/Bakers Station Historic District	Preliminarily Eligible	A: associations with the early development of the Lake Moxie/Troutdale/Baker Station Historic District; C: Architecture	Retains most aspects of integrity	Lake Moxie Dam Bridge	Direct	Intensive Survey	5022260.913	431574.3858	Not Determined	Point	Lake Moxie/Troutdale/Bakers Station Historic District	Not Determined - Further Study
184	90199	20		N/A		East Moxie Twp.	Somerset	Indian Pond Road	Not Eligible	Lake Moxie/Troutdale/Bakers Station Historic District	Lake Moxie/Troutdale/Bakers Station Historic District	Preliminarily Eligible	A: associations with the early development of the Lake Moxie/Troutdale/Baker Station Historic District; C: Architecture	Retains most aspects of integrity	This resource is included within the Lake Moxie/Troutdale/Baker Station Historic District and is recommended preliminarily eligible.	Indirect	Intensive Survey	5022295.947	431630.3141	Not Determined	Point	Lake Moxie/Troutdale/Bakers Station Historic District	Not Determined - Further Study	
186	90202	21		N/A		East Moxie Twp.	Somerset	Indian Pond Road	Not Eligible	Lake Moxie/Troutdale/Bakers Station Historic District	Lake Moxie/Troutdale/Bakers Station Historic District	Preliminarily Eligible	A: associations with the early development of the Lake Moxie/Troutdale/Baker Station Historic District; C: Architecture	Retains most aspects of integrity	This resource is included within the Lake Moxie/Troutdale/Baker Station Historic District and is recommended preliminarily eligible.	Indirect	Intensive Survey	5022477.112	431781.1417	Not Determined	Point	Lake Moxie/Troutdale/Bakers Station Historic District	Not Determined - Further Study	
185	90201	22		N/A		East Moxie Twp.	Somerset	Indian Pond Rd	Not Eligible	Lake Moxie/Troutdale/Bakers Station Historic District	Lake Moxie/Troutdale/Bakers Station Historic District	Preliminarily Eligible	A: associations with the early development of the Lake Moxie/Troutdale/Baker Station Historic District	Lacks most aspects of integrity	This resource is included within the Lake Moxie/Troutdale/Baker Station Historic District and is recommended preliminarily eligible.	Indirect	Intensive Survey	5022506.25	431819.9052	Not Determined	Point	Lake Moxie/Troutdale/Bakers Station Historic District	Not Determined - Further Study	
143	90205	24		N/A		Lake Moxie Camps	The Forks Plt	Somerset	Troutdale Road	Preliminarily Eligible	Lake Moxie/Troutdale/Bakers Station Historic District	Lake Moxie/Troutdale/Bakers Station Historic District	Preliminarily Eligible	A: associations with the early development of the Lake Moxie/Troutdale/Baker Station Historic District; C: Architecture	Retains most aspects of integrity	Cabin. Likely a contributing resource to the Lake Moxie/Troutdale/Baker Station Historic District and is recommended preliminarily eligible.	Indirect	Intensive Survey	5021902.852	431419.1387	Not Determined	Point	Lake Moxie/Troutdale/Bakers Station Historic District	Not Determined - Further Study
187	90214	25		N/A		Lake Moxie Camps	The Forks Plt	Somerset	Troutdale Road	Preliminarily Eligible	Lake Moxie/Troutdale/Bakers Station Historic District	Lake Moxie/Troutdale/Bakers Station Historic District	Preliminarily Eligible	A: associations with the early development of the Lake Moxie/Troutdale/Baker Station Historic District; C: Architecture	Retains most aspects of integrity	Bathroom. Likely a contributing resource to the Lake Moxie/Troutdale/Baker Station Historic District and is recommended preliminarily eligible.	Indirect	Intensive Survey	5021892.02	431438.0646	Not Determined	Point	Lake Moxie/Troutdale/Bakers Station Historic District	Not Determined - Further Study
188	90213	26		N/A		Lake Moxie Camps	The Forks Plt	Somerset	Troutdale Road	Preliminarily Eligible	Lake Moxie/Troutdale/Bakers Station Historic District	Lake Moxie/Troutdale/Bakers Station Historic District	Preliminarily Eligible	A: associations with the early development of the Lake Moxie/Troutdale/Baker Station Historic District; C: Architecture	Retains most aspects of integrity	Office. Likely a contributing resource to the Lake Moxie/Troutdale/Baker Station Historic District and is recommended preliminarily eligible.	Indirect	Intensive Survey	5021879.679	431447.8515	Not Determined	Point	Lake Moxie/Troutdale/Bakers Station Historic District	Not Determined - Further Study
144	90218	27		N/A		Lake Moxie Camps	The Forks Plt	Somerset	Troutdale Road	Preliminarily Eligible	Lake Moxie/Troutdale/Bakers Station Historic District	Lake Moxie/Troutdale/Bakers Station Historic District	Preliminarily Eligible	A: associations with the early development of the Lake Moxie/Troutdale/Baker Station Historic District; C: Architecture	Retains most aspects of integrity	Dining Hall. Likely a contributing resource to the Lake Moxie/Troutdale/Baker Station Historic District and is recommended preliminarily eligible.	Indirect	Intensive Survey	5021876.904	431457.4861	Not Determined	Point	Lake Moxie/Troutdale/Bakers Station Historic District	Not Determined - Further Study
145	90215	28		N/A		Lake Moxie Camps	The Forks Plt	Somerset	Troutdale Road	Preliminarily Eligible	Lake Moxie/Troutdale/Bakers Station Historic District	Lake Moxie/Troutdale/Bakers Station Historic District	Preliminarily Eligible	A: associations with the early development of the Lake Moxie/Troutdale/Baker Station Historic District; C: Architecture	Retains most aspects of integrity	Trading Post. Likely a contributing resource to the Lake Moxie/Troutdale/Baker Station Historic District and is recommended preliminarily eligible.	Indirect	Intensive Survey	5021892.978	431477.6931	Not Determined	Point	Lake Moxie/Troutdale/Bakers Station Historic District	Not Determined - Further Study
146	90198	29		N/A		Lake Moxie Camps	The Forks Plt	Somerset	Troutdale Road	Preliminarily Eligible	Lake Moxie/Troutdale/Bakers Station Historic District	Lake Moxie/Troutdale/Bakers Station Historic District	Preliminarily Eligible	A: associations with the early development of the Lake Moxie/Troutdale/Baker Station Historic District; C: Architecture	Retains most aspects of integrity	Cabin. Likely a contributing resource to the Lake Moxie/Troutdale/Baker Station Historic District and is recommended preliminarily eligible.	Indirect	Intensive Survey	5021866.571	431472.871	Not Determined	Point	Lake Moxie/Troutdale/Bakers Station Historic District	Not Determined - Further Study
235	90222	30		N/A		Lake Moxie Camps	The Forks Plt	Somerset	Troutdale Road	Preliminarily Eligible	Lake Moxie/Troutdale/Bakers Station Historic District	Lake Moxie/Troutdale/Bakers Station Historic District	Preliminarily Eligible	A: associations with the early development of the Lake Moxie/Troutdale/Baker Station Historic District; C: Architecture	Retains most aspects of integrity	Cabin. Likely a contributing resource to the Lake Moxie/Troutdale/Baker Station Historic District and is recommended preliminarily eligible.	Indirect	Intensive Survey	5021865.343	431487.1673	Not Determined	Point	Lake Moxie/Troutdale/Bakers Station Historic District	Not Determined - Further Study

Table 1

OBJECTID	Form ID	Survey Map Number	NRHP ID	MHPC Inventory	Count	Name	Town	County	Address	Individual NR Eligibility	In District	NR Eligibility as part of a District	CRITERIA	INTEGRITY	NOTES	Project Effects	Recommendation	North	East	NRHP Counts	Geometry	Historic District	Map Symbol
203	90415	60		N/A			The Forks Plt	Somerset	1023 Troutdale Road	Not Eligible	Lake Moxie/Troutdale/Bakers Station Historic District	Preliminarily Eligible	A: associations with the early development of the Lake Moxie/Troutdale/Baker Station Historic District; C: Architecture	Retains most aspects of integrity	This resource is included within the Lake Moxie/Troutdale/Baker Station Historic District and is recommended preliminarily eligible.	Indirect	Intensive Survey	5015403.391	434636.423	Not Determined	Point	Lake Moxie/Troutdale/Bakers Station Historic District	Not Determined - Further Study
194	90417	64		N/A			Bald Mountain Twp. T2 R3	Somerset	Troutdale Road	Not Eligible	Lake Moxie/Troutdale/Bakers Station Historic District	Preliminarily Eligible	A: associations with the early development of the Lake Moxie/Troutdale/Baker Station Historic District; C: Architecture	Retains most aspects of integrity	This resource is included within the Lake Moxie/Troutdale/Baker Station Historic District and is recommended preliminarily eligible.	Direct	Intensive Survey	5013542.345	434807.8522	Not Determined	Point	Lake Moxie/Troutdale/Bakers Station Historic District	Not Determined - Further Study
316	91230	1192	83000474	83000474	7		Anson	Somerset	Madison St	Listed	Temples Historic District	Listed	N/A: The Temples Historic District (listed 1983)	Retains all aspects of integrity (replacement windows)	Greek Revival temple front house c. 1844-1858. MHPC determined eligible in 1975, NRHP listed May 1983. Based on this reconnaissance survey, SEARCH concurs this resource retains its NRHP listing	Indirect	Finding of Effects	4967348.826	429272.1525	Listed	Point	Temples Historic District	Listed/Eligible - Further Study
224	90421	67		N/A			Caratunk	Somerset	Troutdale Road	Not Eligible	Lake Moxie/Troutdale/Bakers Station Historic District	Preliminarily Eligible	A: associations with the early development of the Lake Moxie/Troutdale/Baker Station Historic District; C: Architecture	Retains most aspects of integrity	This resource is included within the Lake Moxie/Troutdale/Baker Station Historic District and is recommended preliminarily eligible.	Pending	Intensive Survey	5010929.1	434766.5903	Not Determined	Point	Lake Moxie/Troutdale/Bakers Station Historic District	Not Determined - Further Study
225	90422	68		N/A			Bald Mountain Twp. T2 R3	Somerset	Troutdale Road	Preliminarily Eligible	Lake Moxie/Troutdale/Bakers Station Historic District	Preliminarily Eligible	A: associations with the early development of the Lake Moxie/Troutdale/Baker Station Historic District; C: Architecture	Retains most aspects of integrity	This resource is included within the Lake Moxie/Troutdale/Baker Station Historic District and is recommended preliminarily eligible.	Direct	Intensive Survey	5010704.495	434895.0621	Not Determined	Point	Lake Moxie/Troutdale/Bakers Station Historic District	Not Determined - Further Study
226	90413	69		N/A		Bakers Station	Bald Mountain Twp. T2 R3	Somerset	Troutdale Road	Preliminarily Eligible	Lake Moxie/Troutdale/Bakers Station Historic District	Preliminarily Eligible	A: associations with the early development of the Lake Moxie/Troutdale/Baker Station Historic District; C: Architecture	Retains most aspects of integrity	This resource is included within the Lake Moxie/Troutdale/Baker Station Historic District and is recommended preliminarily eligible.	Direct	Intensive Survey	5010684.572	434904.4741	Not Determined	Point	Lake Moxie/Troutdale/Bakers Station Historic District	Not Determined - Further Study
412	91236	1193		N/A	1108		Anson	Somerset	25 Madison St	Not Eligible		Not Eligible	N/A: This resource lacks architectural and historical significance	This resource lacks sufficient integrity for NRHP eligibility consideration	mid to late 19th century vernacular residence; recommended NRHP not eligible	Indirect	No Further Survey	4967352.267	429293.6692	Not Eligible	Point	Temples Historic District	Not Eligible
227	90423	72		N/A			Moscow	Somerset	Stream Road	Not Eligible	No	Not Eligible	N/A: Replacement windows, siding, and roofing affect its integrity. Lacks sufficient historical and architectural associations.	This resource lacks sufficient integrity for NRHP eligibility consideration	Private residence; recommended NRHP not eligible	Indirect	No Further Survey	4994281.88	431720.699	Not Eligible	Point	NA	Not Eligible
413	91238	1194		N/A	1108		Anson	Somerset	4 Summer St	Not Eligible	No	Not Eligible	N/A: This resource lacks architectural and historical significance	This resource retains modest integrity	late 19th century Italianate connected farmhouse; recommended NRHP not eligible	Indirect	No Further Survey	4967403.29	429285.7095	Not Eligible	Point	NA	Not Eligible
317	91239	1195		N/A	1108		Anson	Somerset	4 Summer St	Not Eligible	No	Not Eligible	N/A: This resource lacks architectural and historical significance	This resource retains modest integrity	late 19th century attached barn; recommended NRHP not eligible	Indirect	No Further Survey	4967420.789	429274.362	Not Eligible	Point	NA	Not Eligible
320	91024	1203	83000474	83000474	7		Anson	Somerset	Madison St	Listed	Temples Historic District	Listed	N/A: The Temples Historic District (listed 1983)	Retains all aspects of integrity	Greek Revival temple front house c. 1844-1858. MHPC determined eligible in 1975, NRHP listed May 1983. Based on this reconnaissance survey, SEARCH concurs this resource retains its NRHP listing	Indirect	Finding of Effects	4967346.708	429232.9281	Listed	Point	Temples Historic District	Listed/Eligible - Further Study
321	91044	1204	83000474	83000474	7		Anson	Somerset	Madison St	Listed	Temples Historic District	Listed	N/A: The Temples Historic District (listed 1983)	Although in need of maintenance, retains all aspects of integrity	c. 1850s detached barn. MHPC determined eligible in 1975, NRHP listed May 1983. Based on this reconnaissance survey, SEARCH concurs this resource retains its NRHP listing	Indirect	Finding of Effects	4967330.056	429248.6795	Listed	Point	Temples Historic District	Listed/Eligible - Further Study
322	91048	1206	83000474	83000474	7		Anson	Somerset	Madison St	Listed	Temples Historic District	Listed	N/A: The Temples Historic District (listed 1983)	Although in need of maintenance, retains all aspects of integrity	c. 1850s attached barn. MHPC determined eligible in 1975, NRHP listed May 1983. Based on this reconnaissance survey, SEARCH concurs this resource retains its NRHP listing	Indirect	Finding of Effects	4967341.66	429211.986	Listed	Point	Temples Historic District	Listed/Eligible - Further Study
323	91037	1207	83000474	83000474	7		Anson	Somerset	Madison St	Listed	Temples Historic District	Listed	N/A: The Temples Historic District (listed 1983)	Retains all aspects of integrity	Greek Revival temple front house c. 1844-1858. retains NRHP listing as contributor to historic district.	Indirect	Finding of Effects	4967335.706	429189.9887	Listed	Point	Temples Historic District	Listed/Eligible - Further Study
324	91054	1208	83000474	83000474	7		Anson	Somerset	Madison St	Listed	Temples Historic District	Listed	N/A: The Temples Historic District (listed 1983)	Retains all aspects of integrity	c. 1850s detached barn. MHPC determined eligible in 1975, NRHP listed May 1983. Based on this reconnaissance survey, SEARCH concurs this resource retains its NRHP listing	Indirect	Finding of Effects	4967328.005	429202.0063	Listed	Point	Temples Historic District	Listed/Eligible - Further Study
327	91053	1209		N/A	1108		Anson	Somerset	12 Madison St	Not Eligible	No	Not Eligible	N/A: This resource lacks architectural and historical significance	This resource retains modest integrity	late 19th century vernacular residence; recommended NRHP not eligible	Indirect	No Further Survey	4967388.833	429183.9054	Not Eligible	Point	NA	Not Eligible
341	91064	1211		N/A	1108		Anson	Somerset	Summer St	Not Eligible	No	Not Eligible	N/A: This resource lacks architectural and historical significance	This resource lacks sufficient integrity for NRHP eligibility consideration	late 19th century connected barn converted to garage; recommended NRHP not eligible	Indirect	No Further Survey	4967422.616	429326.7511	Not Eligible	Point	NA	Not Eligible
228	90414	82		N/A			Moscow	Somerset	Beaudoin Road	Not Eligible	No	Not Eligible	N/A: Lacks sufficient historical and architectural associations	This resource lacks sufficient integrity for NRHP eligibility consideration	Private residence; recommended NRHP not eligible	Indirect	No Further Survey	4994371.634	430703.0442	Not Eligible	Point	NA	Not Eligible
418	90424	83		N/A			Moscow	Somerset	Beaudoin Road	Not Eligible	No	Not Eligible	N/A: Retains integrity, but Lacks sufficient historical and architectural associations	Retains most aspects of integrity	Mixed use barn; recommended NRHP not eligible	Indirect	No Further Survey	4994422.392	430722.0433	Not Eligible	Point	NA	Not Eligible
328	91058	1212		N/A	1108		Anson	Somerset	15 Summer St	Not Eligible	No	Not Eligible	N/A: This resource lacks architectural and historical significance	This resource lacks sufficient integrity for NRHP eligibility consideration	late 19th century vernacular residence; recommended NRHP not eligible	Indirect	No Further Survey	4967501.522	429317.0775	Not Eligible	Point	NA	Not Eligible
154	90427	85		N/A			Moscow	Somerset	260 Stream Road	Not Eligible	No	Not Eligible	N/A: Lacks sufficient historical and architectural associations. Does not retain sufficient integrity due to multiple replacement materials and additions alternating the original form of the structure.	This resource lacks sufficient integrity for NRHP eligibility consideration	Private residence; recommended NRHP not eligible	Indirect	No Further Survey	4992767.312	430867.8539	Not Eligible	Point	NA	Not Eligible

Table 1

OBJECTID	Form ID	Survey Map Number	NRHP ID	MHPC Inventory	Count	Name	Town	County	Address	Individual NR Eligibility	In District	NR Eligibility as part of a District	CRITERIA	INTEGRITY	NOTES	Project Effects	Recommendation	North	East	NRHP Counts	Geometry	Historic District	Map Symbol
153	90428	86		N/A			Moscow	Somerset	260 Beaudoin Road	Not Eligible	No	Not Eligible	N/A: Lacks sufficient historical and architectural associations. Does not retain sufficient integrity due to modification to exterior walls.	This resource lacks sufficient integrity for NRHP eligibility consideration	Barn/Garage; recommended NRHP not eligible	Indirect	No Further Survey	4992788.421	430886.9677	Not Eligible	Point	NA	Not Eligible
419	90429	87		N/A			Moscow	Somerset	Stream Road	Not Eligible	No	Not Eligible	N/A: Lacks sufficient historical and architectural associations. Does not retain sufficient integrity due to modification to exterior walls.	This resource lacks sufficient integrity for NRHP eligibility consideration	Barn/Garage; recommended NRHP not eligible	Indirect	No Further Survey	4992728.044	430867.2111	Not Eligible	Point	NA	Not Eligible
246	90430	88		N/A			Moscow	Somerset	249 Stream Road	Not Eligible	No	Not Eligible	N/A: Retains integrity, but Lacks sufficient historical and architectural associations	Retains most aspects of integrity	Private residence; recommended NRHP not eligible	Indirect	No Further Survey	4992669.988	430884.6614	Not Eligible	Point	NA	Not Eligible
151	90489	89		N/A			Moscow	Somerset	248 Stream Road	Not Eligible	No	Not Eligible	N/A: Lacks sufficient historical and architectural associations. Does not retain sufficient integrity.	This resource lacks sufficient integrity for NRHP eligibility consideration	Private residence; recommended NRHP not eligible	Indirect	No Further Survey	4992679.971	430838.9087	Not Eligible	Point	NA	Not Eligible
152	90425	90		N/A			Moscow	Somerset	246 Stream Road	Not Eligible	No	Not Eligible	N/A: Retains integrity, but Lacks sufficient historical and architectural associations	Retains most aspects of integrity	Private residence; recommended NRHP not eligible	Indirect	No Further Survey	4992661.531	430816.7807	Not Eligible	Point	NA	Not Eligible
1266	38231	1494		491-0069hfs	9	White Family Farm	Wiscasset	Lincoln	495 Birch Point Road	Listed	No	Not Eligible	A: Agriculture/farming, Settlement; C: Architecture	This resource retains modest integrity	c. 1796-present White Family farmstead. Center hall house. MHPC determined eligible in January 2011, and is noted as listed on the MHPC Survey Form. Based on this reconnaissance survey, SEARCH concurs it is NRHP eligible.	Direct	Finding of Effects	4868634.168	444105.094	Listed	Point	NA	Listed/Eligible - Further Study
1307	71089	1495		491-0069hfs	9	White Family Farm	Wiscasset	Lincoln	495 Birch Point Road	Listed	No	Not Eligible	A: Agriculture/farming, Settlement; C: Architecture	This resource retains modest integrity	c. 1796-present White Family farmstead. MHPC determined eligible in January 2011, and is noted as listed on the MHPC Survey Form. Based on this reconnaissance survey, SEARCH concurs it is NRHP eligible.	Direct	Finding of Effects	4868634.729	444101.0927	Listed	Point	NA	Listed/Eligible - Further Study
1267	38233	1496		491-0069hfs	9	White Family Farm	Wiscasset	Lincoln	495 Birch Point Road	Listed	No	Not Eligible	A: Agriculture/farming, Settlement; C: Architecture	This resource retains modest integrity	c. 1796-present White Family farmstead. MHPC determined eligible in January 2011, and is noted as listed on the MHPC Survey Form. Based on this reconnaissance survey, SEARCH concurs it is NRHP eligible.	Direct	Finding of Effects	4868609.595	444086.8284	Listed	Point	NA	Listed/Eligible - Further Study
240	90432	95		N/A			Moscow	Somerset	Stream Road	Not Eligible	No	Not Eligible	N/A: Retains integrity, but Lacks sufficient historical and architectural associations	Retains most aspects of integrity	Private residence; recommended NRHP not eligible	Indirect	No Further Survey	4991914.899	430819.245	Not Eligible	Point	NA	Not Eligible
1308	71092	1497		491-0069hfs	9	White Family Farm	Wiscasset	Lincoln	495 Birch Point Road	Listed	No	Not Eligible	A: Agriculture/farming, Settlement; C: Architecture	This resource retains modest integrity	c. 1796-present White Family farmstead. MHPC determined eligible in January 2011, and is noted as listed on the MHPC Survey Form. Based on this reconnaissance survey, SEARCH concurs it is NRHP eligible.	Direct	Finding of Effects	4868611.147	444086.1999	Listed	Point	NA	Listed/Eligible - Further Study
1309	71094	1498		491-0069hfs	9	White Family Farm	Wiscasset	Lincoln	495 Birch Point Road	Listed	No	Not Eligible	A: Agriculture/farming, Settlement; C: Architecture	This resource retains modest integrity	c. 1796-present White Family farmstead. MHPC determined eligible in January 2011, and is noted as listed on the MHPC Survey Form. Based on this reconnaissance survey, SEARCH concurs it is NRHP eligible.	Direct	Finding of Effects	4868592.784	444109.6558	Listed	Point	NA	Listed/Eligible - Further Study
241	90433	98		N/A			Moscow	Somerset	16 Hunnewell Street	Not Eligible	No	Not Eligible	N/A: Replacement windows, siding, and roofing affect its integrity. Lacks sufficient historical and architectural associations.	This resource lacks sufficient integrity for NRHP eligibility consideration	Private residence; recommended NRHP not eligible	Indirect	No Further Survey	4991215.815	429893.135	Not Eligible	Point	NA	Not Eligible
242	90436	99		N/A			Moscow	Somerset	11 Hunnewell Street	Not Eligible	No	Not Eligible	N/A: Replacement windows and roofing affect its integrity. Lacks sufficient historical and architectural associations.	This resource lacks sufficient integrity for NRHP eligibility consideration	Private residence; recommended NRHP not eligible	Indirect	No Further Survey	4991240.165	429936.7063	Not Eligible	Point	NA	Not Eligible
243	90437	100		N/A			Moscow	Somerset	10 Bemis Street	Not Eligible	No	Not Eligible	N/A: Replacement windows and roofing affect its integrity. Lacks sufficient historical and architectural associations.	This resource lacks sufficient integrity for NRHP eligibility consideration	Private residence; recommended NRHP not eligible	Indirect	No Further Survey	4991027.577	430117.3597	Not Eligible	Point	NA	Not Eligible
244	90438	101		N/A			Moscow	Somerset	2 Bemis Street	Not Eligible	No	Not Eligible	N/A: Replacement windows, roofing, and additions to exterior altering its original form affect its integrity. Lacks sufficient historical and architectural associations.	This resource lacks sufficient integrity for NRHP eligibility consideration	Private residence; recommended NRHP not eligible	Indirect	No Further Survey	4991043.617	430080.2288	Not Eligible	Point	NA	Not Eligible
245	90439	102		N/A			Moscow	Somerset	5 Duncan Street	Not Eligible	No	Not Eligible	N/A: Replacement windows and roofing affect its integrity. Lacks sufficient historical and architectural associations.	This resource lacks sufficient integrity for NRHP eligibility consideration	Private residence; recommended NRHP not eligible	Indirect	No Further Survey	4991055.994	430059.6663	Not Eligible	Point	NA	Not Eligible
1275	38236	1499		491-0069hfs	9	White Family Farm	Wiscasset	Lincoln	495 Birch Point Road	Listed	No	Not Eligible	A: Agriculture/farming, Settlement; C: Architecture	This resource retains modest integrity	c. 1796-present White Family farmstead. MHPC determined eligible in January 2011, and is noted as listed on the MHPC Survey Form. Based on this reconnaissance survey, SEARCH concurs it is NRHP eligible.	Direct	Finding of Effects	4868588.406	444112.1923	Listed	Point	NA	Listed/Eligible - Further Study
1276	38422	1500		491-0069hfs	9	White Family Farm	Wiscasset	Lincoln	495 Birch Point Road	Listed	No	Not Eligible	A: Agriculture/farming, Settlement; C: Architecture	This resource retains modest integrity	c. 1796-present White Family farmstead. MHPC determined eligible in January 2011, and is noted as listed on the MHPC Survey Form. Based on this reconnaissance survey, SEARCH concurs it is NRHP eligible.	Direct	Finding of Effects	4868569.247	444104.9738	Listed	Point	NA	Listed/Eligible - Further Study

Table 1

OBJECTID	Form ID	Survey Map Number	NRHP ID	MHPC Inventory	Count	Name	Town	County	Address	Individual NR Eligibility	In District	NR Eligibility as part of a District	CRITERIA	INTEGRITY	NOTES	Project Effects	Recommendation	North	East	NRHP Counts	Geometry	Historic District	Map Symbol
204	90434	105		N/A			Moscow	Somerset	92 Howard Road	Not Eligible	No	Not Eligible	N/A: Lacks sufficient historical and architectural associations. Does not retain sufficient integrity due to multiple additions and alterations changing its historic form.	This resource lacks sufficient integrity for NRHP eligibility consideration	Private residence; recommended NRHP not eligible	Pending	No Further Survey	4991545.997	430484.7204	Not Eligible	Point	NA	Not Eligible
205	90435	106		N/A			Moscow	Somerset	93 Howard Road	Not Eligible	No	Not Eligible	N/A: Retains integrity, but Lacks sufficient historical and architectural associations	Retains most aspects of integrity	Private residence; recommended NRHP not eligible	Indirect	No Further Survey	4991574.624	430510.535	Not Eligible	Point	NA	Not Eligible
1310	71096	1501		491-0069hfs	9	White Family Farm	Wiscasset	Lincoln	495 Birch Point Road	Listed	No	Not Eligible	A: Agriculture/farming, Settlement; C: Architecture	This resource retains modest integrity	c. 1796-present White Family farmstead. MHPC determined eligible in January 2011, and is noted as listed on the MHPC Survey Form. Based on this reconnaissance survey, SEARCH concurs it is NRHP eligible.	Direct	Finding of Effects	4868557.188	444106.5533	Listed	Point	NA	Listed/Eligible - Further Study
421	90440	108		N/A			Moscow	Somerset	32 Nichols Hill	Not Eligible	No	Not Eligible	N/A: Retains integrity, but Lacks sufficient historical and architectural associations	Retains most aspects of integrity	Private residence; recommended NRHP not eligible	Indirect	No Further Survey	4990732.738	430167.3066	Not Eligible	Point	NA	Not Eligible
422	90441	109		N/A			Bingham	Somerset	32 Nichols Hills Rd/ C.O.Cates	Not Eligible	No	Not Eligible	N/A: Retains integrity, but Lacks sufficient historical and architectural associations	Retains most aspects of integrity	Connected Barn/Garage	Indirect	No Further Survey	4990719.127	430160.4078	Not Eligible	Point	NA	Not Eligible
423	90442	110		N/A			Moscow	Somerset	Nichols Hill Road	Not Eligible	No	Not Eligible	N/A: Lacks sufficient historical and architectural associations. Does not retain sufficient integrity.	This resource lacks sufficient integrity for NRHP eligibility consideration	Private residence; recommended NRHP not eligible	Indirect	No Further Survey	4990709.428	430154.6812	Not Eligible	Point	NA	Not Eligible
1274	38226	1547		491-0069hfs	9	White Family Farm	Wiscasset	Lincoln	495 Birch Point Road	Listed	No	Not Eligible	A: Agriculture/farming, Settlement; C: Architecture	This resource retains modest integrity	c. 1796-present White Family farmstead. MHPC determined eligible in January 2011, and is noted as listed on the MHPC Survey Form. Based on this reconnaissance survey, SEARCH concurs it is NRHP eligible.	Direct	Finding of Effects	4868664.132	444139.1069	Listed	Point	NA	Listed/Eligible - Further Study
1434	91660	1395	7000014	7000014	1	Kings Mills Union Hall	Whitefield	Lincoln	901 Townhouse Rd	Listed	No	Not Eligible	Whitefield Union Hall (listed 2007)	Retains most aspects of integrity	Meeting hall built in 1900 with Queen Anne elements. MHPC determined eligible in December 2006, NRHP listed February 2007. Based on this reconnaissance survey, SEARCH concurs this resource retains its NRHP listing	Indirect	Finding of Effects	4891058.882	449814.7065	Listed	Point	NA	Listed/Eligible - Further Study
1315	79648	1584		484-0032a	2		Windsor	Kennebec	306 COOPER'S MILL ROAD	Not Eligible	No	Not Eligible	N/A: This resource lacks architectural and historical significance	Demolished	MHPC previously determined this resource was Not Eligible. During the reconnaissance survey, SEARCH confirmed the resource has been demolished, and therefore recommends this resource remains Not Eligible.	Pending	No Further Survey	4904158.358	455432.1726	Not Eligible	Point	NA	Not Eligible
1385	73838	1585		484-0032a	2		Windsor	Kennebec	306 COOPER'S MILL ROAD	Not Eligible	No	Not Eligible	N/A: This resource lacks architectural and historical significance	Demolished	MHPC previously determined this resource was Not Eligible. During the reconnaissance survey, SEARCH confirmed the resource has been demolished, and therefore recommends this resource remains Not Eligible.	Pending	No Further Survey	4904155.386	455432.733	Not Eligible	Point	NA	Not Eligible
1332	91289	1420	74000320	74000320	1	Head Tide HD	Alna	Lincoln	Head Tide Hill Rd.	Listed	Head Tide Historic District	Listed	N/A: Head Tide Historic District (listed 1974)	Retains most aspects of integrity	Mid-18th to mid-19th century mill community. MHPC determined eligible in 1974, NRHP listed November 1974. Based on this reconnaissance survey, SEARCH concurs this resource retains its NRHP listing	Indirect	Finding of Effects	4884813.544	449856.4237	Listed	Point	Head Tide Historic District	Listed/Eligible - Further Study
1415	91598	1368	76000102	76000102	1	St. Denis Catholic Church	Whitefield	Lincoln	298 Grand Army Rd	Listed	St. Denis Historic District	Preliminarily Eligible	A: Social History, Religion; B: Person; C: Architecture	Retains most aspects of integrity	St. Denis, 1833 Greek Revival church. MHPC determined eligible April 1976, NRHP listed October 1976. Based on this reconnaissance survey, SEARCH recommends St. Denis Historic District.	Indirect	Finding of Effects	4897445.937	450989.2888	Listed	Point	St. Denis Historic District	Listed/Eligible - Further Study
55	66346	164	76000113	042-0018	1	BINGHAM FREE MEETING HOUSE	Bingham	Somerset	OLD CHURCH ROAD AT MAIN STREET/ROUTE 201	LISTED	Bingham Village Historic District	Preliminarily Eligible	A: Association with the early development of Bingham Village Historic District C: Architecture	Retains most aspects of integrity	The Bingham Free Meeting House was listed on the NRHP in 1976. Based on this reconnaissance level survey, SEARCH contends the property remains listed on the NRHP.	Indirect	Finding of Effects	4989127.963	430518.3306	Listed	Point	Bingham Village Historic District	Listed/Eligible - Further Study
54	66345	1259	92001297	146-0001	1	CONCORD HAVEN	Embden	Somerset	East side of Route 16, 1.7 miles N of intersection with Berry Road	Listed	Concord Haven Historic District	Listed	Concord Haven (Listed 1992)	This resource retains most aspects of integrity	1915 Colonial Revival summer estate. MHPC determined eligible in August 1992, NRHP listed October 1992. Based on this reconnaissance survey, SEARCH concurs this resource retains its NRHP listing	Indirect	Finding of Effects	4980778.663	430797.9128	Listed	Point	Concord Haven Historic District	Listed/Eligible - Further Study
615	69001	356	13000438	236-0345	1	Clough Meeting House	Lewiston	Androscoggin	32 South Lisbon Road	Listed	No	Not Eligible	N/A: Clough Meeting House (listed 2013)	Retains most aspects of integrity	Clough Meeting House, NRHP listed June 2013. Based on this reconnaissance survey, SEARCH concurs this resource retains its NRHP listing	Indirect	Finding of Effects	4879574.555	408077.3144	Listed	Point	NA	Listed/Eligible - Further Study
1491	86334	1590		013-0025	1		Anson	Somerset	190 River Road/ Route 201A	Not Eligible	No	Not Eligible	N/A: This resource lacks architectural and historical significance	This resource retains modest integrity	c. 1950 vernacular residence. MHPC determined not eligible in September 2017, and based on this reconnaissance survey, SEARCH concurs it is NRHP ineligible.	Indirect	No Further Survey	4962630.184	429451.4556	Not Eligible	Point	Arnold Trail to Quebec Historic District	Not Eligible
1492	86335	1589		013-0026	1	Ice House Bridge No. 3726	Anson	Somerset	River Road over Gilman Brook	Not Eligible	No	Not Eligible	N/A: This resource lacks architectural and historical significance	Major renovations, retains minimal integrity	1946 concrete slab bridge. MHPC determined not eligible in September 2017, and based on this reconnaissance survey, SEARCH concurs it is NRHP ineligible.	Pending	No Further Survey	4962585.146	429448.5596	Not Eligible	Point	Arnold Trail to Quebec Historic District	Not Eligible
504	3981	327		020-0214	1		Auburn	Androscoggin	2209 Riverside Drive	Not Eligible	No	Not Eligible	N/A: Lacks sufficient historical and architectural associations	This resource lacks sufficient integrity for NRHP eligibility consideration	This resource was previously determined Not Eligible by MHPC. Based upon this reconnaissance level survey, SEARCH concurs with this determination.	Direct	No Further Survey	4875019.945	405569.6914	Not Eligible	Point	NA	Not Eligible

Table 1

OBJECTID	Form ID	Survey Map Number	NRHP ID	MHPC Inventory	Count	Name	Town	County	Address	Individual NR Eligibility	In District	NR Eligibility as part of a District	CRITERIA	INTEGRITY	NOTES	Project Effects	Recommendation	North	East	NRHP Counts	Geometry	Historic District	Map Symbol
505	4001	326		020-0214a	1		Auburn	Androscoggin	2209 Riverside Drive	Not Eligible	No	Not Eligible	N/A: Not Historic	Retains integrity	Mid 20th c. barn. MHPC determined not eligible in January 2009, and based on this reconnaissance survey, SEARCH concurs it is NRHP ineligible. recommended NRHP not eligible	Direct	No Further Survey	4874955.144	405557.2421	Not Eligible	Point	NA	Not Eligible
1153	64161	323		020-0372	1	UNION CEMETERY	Auburn	Androscoggin	Riverside Drive	Not Eligible	No	Not Eligible	N/A: Lacks sufficient historical and architectural associations	Retains most aspects of integrity	This resource was previously determined Not Eligible by MHPC. Based upon this reconnaissance level survey, SEARCH concurs with this determination.	Indirect	No Further Survey	4874651.276	405936.0812	Not Eligible	Point	NA	Not Eligible
1152	64163	324		020-0373	1		Auburn	Androscoggin	2279 Riverside Drive	Not Eligible	No	Not Eligible	N/A: Lacks sufficient historical and architectural associations	This resource lacks sufficient integrity for NRHP eligibility consideration	This resource was previously determined Not Eligible by MHPC. Based upon this reconnaissance level survey, SEARCH concurs with this determination.	Indirect	No Further Survey	4874800.957	405789.817	Not Eligible	Point	NA	Not Eligible
124	65340	168		042-0008	1		Bingham	Somerset	227 RIVER ROAD/ROUTE 201	Eligible	Bingham Village Historic District	Preliminarily Eligible	A: Association with the early development of Bingham Village Historic District	Retains most aspects of integrity	This resource was previously determined Eligible by MHPC. Based upon this reconnaissance level survey, SEARCH concurs with this determination.	Indirect	Finding of Effects	4989123.681	430576.9811	Eligible	Point	Bingham Village Historic District	Listed/Eligible - Further Study
125	65341	169		042-0008a	1		Bingham	Somerset	227 RIVER ROAD/ROUTE 201	Eligible	Bingham Village Historic District	Preliminarily Eligible	A: Association with the early development of Bingham Village Historic District	Retains most aspects of integrity	This resource was previously determined Eligible by MHPC. Based upon this reconnaissance level survey, SEARCH concurs with this determination.	Indirect	Finding of Effects	4989121.14	430581.8244	Eligible	Point	Bingham Village Historic District	Listed/Eligible - Further Study
51	65329	1301		042-0014	1		Bingham	Somerset	River Road/ Route 201, East side of Rd, at jct with Village Street	Not Eligible		Not Eligible	N/A: This resource lacks architectural and historical significance	This resource retains modest integrity	early 20th century foursquare. MHPC determined not eligible in October 2013, and based on this reconnaissance survey, SEARCH concurs it is NRHP ineligible.	Indirect	No Further Survey	4988264.396	431355.4304	Not Eligible	Point	Arnold Trail to Quebec Historic District	Not Eligible
53	65330	1299		042-0015	1		Bingham	Somerset	River Road/Route 201, East side of Rd, Approx. 240 Feet North of jct with Village Street	Not Eligible	No	Not Eligible	N/A: This resource lacks architectural and historical significance	This resource retains modest integrity	1870 connected barn. MHPC determined not eligible in October 2013, and based on this reconnaissance survey, SEARCH concurs it is NRHP ineligible.	Indirect	No Further Survey	4988366.897	431333.156	Not Eligible	Point	NA	Not Eligible
52	65331	1298		042-0015a	1		Bingham	Somerset	River Road/Route 201, East side of Rd, Approx. 240 FT. North of jct with Village Street	Not Eligible		Not Eligible	N/A: This resource lacks architectural and historical significance	This resource retains modest integrity	1870 connected house. MHPC determined not eligible in October 2013, and based on this reconnaissance survey, SEARCH concurs it is NRHP ineligible.	Indirect	No Further Survey	4988358.933	431315.9283	Not Eligible	Point	Arnold Trail to Quebec Historic District	Not Eligible
127	65332	228		042-0016	1	RIVERSIDE INN	Bingham	Somerset	172 RIVER ROAD/ROUTE 201	Eligible	Bingham Village Historic District	Preliminarily Eligible	A: Association with the early development of Bingham Village Historic District	Retains most aspects of integrity	This resource was previously determined NRHP Eligible by MHPC. Based on this reconnaissance level survey, SEARCH concurs with this recommendation.	Indirect	Finding of Effects	4988759.386	430830.851	Eligible	Point	Arnold Trail to Quebec Historic District/Bingham Village Historic District	Listed/Eligible - Further Study
128	65333	215		042-0017	1	Bingham Town Cemetery	Bingham	Somerset	Cooley Street	Not Eligible	Bingham Village Historic District	Preliminarily Eligible	A: Association with the early development of Bingham Village Historic District	Retains most aspects of integrity	This resource was previously determined Not Individually Eligible by MPHPC. Based on the reconnaissance level survey, SEARCH concurs with this recommendation. However, the resource is included within the Bingham Village Historic District and is recommended preliminarily eligible as part of the district.	Indirect	Intensive Survey	4988924.695	430616.3563	Not Determined	Point	Arnold Trail to Quebec Historic District/Bingham Village Historic District	Not Determined - Further Study
		83000474	83000474	83000474	7	Temples Historic District	Anson		N/A	N/A	N/A	Listed	C: Architecture	Buildings retain a high degree of integrity	The Temples Historic District is Listed in the NRHP. Based on the reconnaissance survey, SEARCH contends that the district remains NRHP Listed.	Indirect	Finding of Effects			Listed	Polygon	Yes	Listed/Eligible - Further Study
155	65423	1549		042-0039hfs	1	C. O. CATES	Bingham	Somerset	102 Merrill Rd	Not Eligible	No	Not Eligible	N/A: This resource lacks architectural and historical significance	Retains modest integrity	early 20th c. foursquare. MHPC determined not eligible in September 2009, and based on this reconnaissance survey, SEARCH concurs it is NRHP ineligible.	Indirect	No Further Survey	4990660.109	430156.8001	Not Eligible	Point	NA	Not Eligible
133	65335	165		042-0041	1		Bingham	Somerset	9 OLD CHURCH ROAD	Eligible	Bingham Village Historic District	Preliminarily Eligible	A: Association with the early development of Bingham Village Historic District	Retains most aspects of integrity	This resource was previously determined Eligible by MHPC. Based upon this reconnaissance level survey, SEARCH concurs with this determination.	Indirect	Finding of Effects	4989111.319	430501.172	Eligible	Point	Bingham Village Historic District	Listed/Eligible - Further Study
134	65336	166		042-0041a	1		Bingham	Somerset	9 OLD CHURCH ROAD	Eligible	Bingham Village Historic District	Preliminarily Eligible	A: Association with the early development of Bingham Village Historic District	Retains most aspects of integrity	This resource was previously determined Eligible by MHPC. Based upon this reconnaissance level survey, SEARCH concurs with this determination.	Indirect	Finding of Effects	4989110.364	430499.2526	Eligible	Point	Arnold Trail to Quebec Historic District/Bingham Village Historic District	Listed/Eligible - Further Study
135	65338	177		042-0042	1		Bingham	Somerset	244 MAIN STREET/ROUTE 201	Eligible	Bingham Village Historic District	Preliminarily Eligible	A: Association with the early development of Bingham Village Historic District	Retains most aspects of integrity	This resource was previously determined Eligible by MHPC. Based upon this reconnaissance level survey, SEARCH concurs with this determination.	Indirect	Finding of Effects	4989198.384	430482.1658	Eligible	Point	Bingham Village Historic District	Listed/Eligible - Further Study
136	65339	163		042-0042a	1		Bingham	Somerset	244 MAIN STREET/ROUTE 201	Eligible	Bingham Village Historic District	Preliminarily Eligible	A: Association with the early development of Bingham Village Historic District	Retains most aspects of integrity	This resource was previously determined Eligible by MHPC. Based upon this reconnaissance level survey, SEARCH concurs with this determination.	Indirect	Finding of Effects	4989197.363	430482.7808	Eligible	Point	Bingham Village Historic District	Listed/Eligible - Further Study
122	65827	162		042-0043	1		Bingham	Somerset	249 MAIN STREET/ROUTE 201	Eligible	Bingham Village Historic District	Preliminarily Eligible	A: Association with the early development of Bingham Village Historic District	Retains most aspects of integrity	This resource was previously determined Eligible by MHPC. Based upon this reconnaissance level survey, SEARCH concurs with this determination.	Indirect	Finding of Effects	4989269.071	430526.3382	Eligible	Point	Bingham Village Historic District	Listed/Eligible - Further Study
121	65826	161		042-0044	1		Bingham	Somerset	251 MAIN STREET/ROUTE 201	Eligible	Bingham Village Historic District	Preliminarily Eligible	A: Association with the early development of Bingham Village Historic District	Retains most aspects of integrity	This resource was previously determined Eligible by MHPC. Based upon this reconnaissance level survey, SEARCH concurs with this determination.	Indirect	Finding of Effects	4989301.821	430520.6968	Eligible	Point	Bingham Village Historic District	Listed/Eligible - Further Study
123	65828	152		042-0045	1		Bingham	Somerset	252 MAIN STREET/ROUTE 201	Eligible	Bingham Village Historic District	Preliminarily Eligible	A: Association with the early development of Bingham Village Historic District	Retains most aspects of integrity	This resource was previously determined Eligible by MHPC. Based upon this reconnaissance level survey, SEARCH concurs with this determination.	Indirect	Finding of Effects	4989271.137	430478.003	Eligible	Point	Bingham Village Historic District	Listed/Eligible - Further Study
137	65831	176		042-0046	1		Bingham	Somerset	256 MAIN STREET/ROUTE 201	Eligible	Bingham Village Historic District	Preliminarily Eligible	A: Association with the early development of Bingham Village Historic District	Retains most aspects of integrity	This resource was previously determined Eligible by MHPC. Based upon this reconnaissance level survey, SEARCH concurs with this determination.	Indirect	Finding of Effects	4989301.406	430469.4937	Eligible	Point	Bingham Village Historic District	Listed/Eligible - Further Study

Table 1

OBJECTID	Form ID	Survey Map Number	NRHP ID	MHPC Inventory	Count	Name	Town	County	Address	Individual NR Eligibility	In District	NR Eligibility as part of a District	CRITERIA	INTEGRITY	NOTES	Project Effects	Recommendation	North	East	NRHP Counts	Geometry	Historic District	Map Symbol
138	65832	151		042-0046a	1		Bingham	Somerset	256 MAIN STREET/ROUTE 201	Eligible	Bingham Village Historic District	Preliminarily Eligible	A: Association with the early development of Bingham Village Historic District	Retains most aspects of integrity	This resource was previously determined Eligible by MHPC. Based upon this reconnaissance level survey, SEARCH concurs with this determination.	Indirect	Finding of Effects	4989301.645	430470.5806	Eligible	Point	Bingham Village Historic District	Listed/Eligible - Further Study
139	65829	175		042-0047	1		Bingham	Somerset	258 MAIN STREET/ROUTE 201	Eligible	Bingham Village Historic District	Preliminarily Eligible	A: Association with the early development of Bingham Village Historic District	Retains most aspects of integrity	This resource was previously determined Eligible by MHPC. Based upon this reconnaissance level survey, SEARCH concurs with this determination.	Indirect	Finding of Effects	4989322.731	430456.4717	Eligible	Point	Bingham Village Historic District	Listed/Eligible - Further Study
140	65830	150		042-0047a	1		Bingham	Somerset	258 MAIN STREET/ROUTE 201	Eligible	Bingham Village Historic District	Preliminarily Eligible	A: Association with the early development of Bingham Village Historic District	Retains most aspects of integrity	This resource was previously determined Eligible by MHPC. Based upon this reconnaissance level survey, SEARCH concurs with this determination.	Indirect	Finding of Effects	4989323.035	430459.2422	Eligible	Point	Bingham Village Historic District	Listed/Eligible - Further Study
141	65833	174		042-0048	1		Bingham	Somerset	262 MAIN STREET/ROUTE 201	Eligible	Bingham Village Historic District	Preliminarily Eligible	A: Association with the early development of Bingham Village Historic District	Retains most aspects of integrity	This resource was previously determined Eligible by MHPC. Based upon this reconnaissance level survey, SEARCH concurs with this determination.	Indirect	Finding of Effects	4989349.036	430447.8036	Eligible	Point	Bingham Village Historic District	Listed/Eligible - Further Study
142	65834	149		042-0048a	1		Bingham	Somerset	262 MAIN STREET/ROUTE 201	Eligible	Bingham Village Historic District	Preliminarily Eligible	A: Association with the early development of Bingham Village Historic District	Retains most aspects of integrity	This resource was previously determined Eligible by MHPC. Based upon this reconnaissance level survey, SEARCH concurs with this determination.	Indirect	Finding of Effects	4989345.59	430446.5053	Eligible	Point	Bingham Village Historic District	Listed/Eligible - Further Study
120	65825	147		042-0049	1		Bingham	Somerset	266 MAIN STREET/ROUTE 201	Eligible	Bingham Village Historic District	Preliminarily Eligible	A: Association with the early development of Bingham Village Historic District	Retains most aspects of integrity	This resource was previously determined Eligible by MHPC. Based upon this reconnaissance level survey, SEARCH concurs with this determination.	Indirect	Finding of Effects	4989370.311	430439.774	Eligible	Point	Bingham Village Historic District	Listed/Eligible - Further Study
119	65823	146		042-0050	1		Bingham	Somerset	268 MAIN STREET/ROUTE 201	Eligible	Bingham Village Historic District	Preliminarily Eligible	A: Association with the early development of Bingham Village Historic District	Retains most aspects of integrity	This resource was previously determined Eligible by MHPC. Based upon this reconnaissance level survey, SEARCH concurs with this determination.	Indirect	Finding of Effects	4989394.736	430433.1042	Eligible	Point	Bingham Village Historic District	Listed/Eligible - Further Study
118	65824	173		042-0050a	1		Bingham	Somerset	268 MAIN STREET/ROUTE 201	Eligible	Bingham Village Historic District	Preliminarily Eligible	A: Association with the early development of Bingham Village Historic District	Retains most aspects of integrity	This resource was previously determined Eligible by MHPC. Based upon this reconnaissance level survey, SEARCH concurs with this determination.	Indirect	Finding of Effects	4989392.614	430432.4461	Eligible	Point	Bingham Village Historic District	Listed/Eligible - Further Study
117	65822	1548		042-0051	1	JIMMY'S MARKET	Bingham	Somerset	272 Main Street/Route 201	Not Eligible	Bingham Village Historic District	Preliminarily Eligible	N/A: Located within proposed HD, but lacks architectural significance	Retains modest integrity	Early 20th century house converted to commercial use. MHPC determined not eligible in October 2013, and based on this reconnaissance survey, SEARCH concurs that this resource remains not eligible; recommended NRHP not eligible.	Indirect	Intensive Survey	4989421.919	430423.6278	Not Determined	Point	Bingham Village Historic District	Not Determined - Further Study
106	65801	144		042-0052	1		Bingham	Somerset	114-116 LANDER STREET	Eligible	Bingham Village Historic District	Preliminarily Eligible	A: Association with the early development of Bingham Village Historic District	Retains most aspects of integrity	This resource was previously determined Eligible by MHPC. Based upon this reconnaissance level survey, SEARCH concurs with this determination.	Indirect	Finding of Effects	4989406.509	430370.8823	Eligible	Point	Bingham Village Historic District	Listed/Eligible - Further Study
107	65802	143		042-0053	1		Bingham	Somerset	136 LANDER STREET	Eligible	Bingham Village Historic District	Preliminarily Eligible	A: Association with the early development of Bingham Village Historic District	Retains most aspects of integrity	This resource was previously determined Eligible by MHPC. Based upon this reconnaissance level survey, SEARCH concurs with this determination.	Indirect	Finding of Effects	4989447.339	430378.6221	Eligible	Point	Bingham Village Historic District	Listed/Eligible - Further Study
101	65771	141		042-0054	1		Bingham	Somerset	279 MAIN STREET/ROUTE 201	Eligible	Bingham Village Historic District	Preliminarily Eligible	A: Association with the early development of Bingham Village Historic District	Retains most aspects of integrity	This resource was previously determined Eligible by MHPC. Based upon this reconnaissance level survey, SEARCH concurs with this determination.	Indirect	Finding of Effects	4989496.896	430453.595	Eligible	Point	Bingham Village Historic District	Listed/Eligible - Further Study
102	65772	178		042-0055	1		Bingham	Somerset	277 MAIN STREET/ROUTE 201	Eligible	Bingham Village Historic District	Preliminarily Eligible	A: Association with the early development of Bingham Village Historic District	Retains most aspects of integrity	This resource was previously determined Eligible by MHPC. Based upon this reconnaissance level survey, SEARCH concurs with this determination.	Indirect	Finding of Effects	4989475.434	430455.2851	Eligible	Point	Bingham Village Historic District	Listed/Eligible - Further Study
103	65773	142		042-0055A	1		Bingham	Somerset	277 MAIN STREET/ROUTE 201	Eligible	Bingham Village Historic District	Preliminarily Eligible	A: Association with the early development of Bingham Village Historic District	Retains most aspects of integrity	This resource was previously determined Eligible by MHPC. Based upon this reconnaissance level survey, SEARCH concurs with this determination.	Indirect	Finding of Effects	4989475.519	430454.4234	Eligible	Point	Bingham Village Historic District	Listed/Eligible - Further Study
108	65803	145		042-0056	1		Bingham	Somerset	269 MAIN STREET/ROUTE 201	Eligible	Bingham Village Historic District	Preliminarily Eligible	A: Association with the early development of Bingham Village Historic District	Retains most aspects of integrity	This resource was previously determined Eligible by MHPC. Based upon this reconnaissance level survey, SEARCH concurs with this determination.	Indirect	Finding of Effects	4989418.938	430479.8587	Eligible	Point	Bingham Village Historic District	Listed/Eligible - Further Study
109	65804	153		042-0057	1		Bingham	Somerset	261 MAIN STREET/ROUTE 201	Eligible	Bingham Village Historic District	Preliminarily Eligible	A: Association with the early development of Bingham Village Historic District	Retains most aspects of integrity	This resource was previously determined Eligible by MHPC. Based upon this reconnaissance level survey, SEARCH concurs with this determination.	Indirect	Finding of Effects	4989372.191	430497.8091	Eligible	Point	Bingham Village Historic District	Listed/Eligible - Further Study
110	65805	154		042-0058	1		Bingham	Somerset	259 MAIN STREET/ROUTE 201	Eligible	Bingham Village Historic District	Preliminarily Eligible	A: Association with the early development of Bingham Village Historic District	Retains most aspects of integrity	This resource was previously determined Eligible by MHPC. Based upon this reconnaissance level survey, SEARCH concurs with this determination.	Indirect	Finding of Effects	4989345.558	430502.5296	Eligible	Point	Bingham Village Historic District	Listed/Eligible - Further Study
111	65806	155		042-0059	1		Bingham	Somerset	6 OWENS STREET	Eligible	Bingham Village Historic District	Preliminarily Eligible	A: Association with the early development of Bingham Village Historic District	Retains most aspects of integrity	This resource was previously determined Eligible by MHPC. Based upon this reconnaissance level survey, SEARCH concurs with this determination.	Indirect	Finding of Effects	4989351.304	430534.2605	Eligible	Point	Bingham Village Historic District	Listed/Eligible - Further Study
112	65807	157		042-0060	1		Bingham	Somerset	10 OWENS STREET	Eligible	Bingham Village Historic District	Preliminarily Eligible	A: Association with the early development of Bingham Village Historic District	Retains most aspects of integrity	This resource was previously determined Eligible by MHPC. Based upon this reconnaissance level survey, SEARCH concurs with this determination.	Indirect	Finding of Effects	4989355.248	430562.4965	Eligible	Point	Bingham Village Historic District	Listed/Eligible - Further Study
113	65808	156		042-0060a	1		Bingham	Somerset	10 OWENS STREET	Eligible	Bingham Village Historic District	Preliminarily Eligible	A: Association with the early development of Bingham Village Historic District	Retains most aspects of integrity	This resource was previously determined Eligible by MHPC. Based upon this reconnaissance level survey, SEARCH concurs with this determination.	Indirect	Finding of Effects	4989352.207	430566.2044	Eligible	Point	Bingham Village Historic District	Listed/Eligible - Further Study
114	65809	158		042-0061	1		Bingham	Somerset	16 OWENS STREET	Eligible	Bingham Village Historic District	Preliminarily Eligible	A: Association with the early development of Bingham Village Historic District	Retains most aspects of integrity	This resource was previously determined Eligible by MHPC. Based upon this reconnaissance level survey, SEARCH concurs with this determination.	Indirect	Finding of Effects	4989360.288	430608.9392	Eligible	Point	Bingham Village Historic District	Listed/Eligible - Further Study
115	65810	159		042-0062	1		Bingham	Somerset	20 OWENS STREET	Eligible	Bingham Village Historic District	Preliminarily Eligible	A: Association with the early development of Bingham Village Historic District	Retains most aspects of integrity	This resource was previously determined Eligible by MHPC. Based upon this reconnaissance level survey, SEARCH concurs with this determination.	Indirect	Finding of Effects	4989367.219	430633.9003	Eligible	Point	Bingham Village Historic District	Listed/Eligible - Further Study

Table 1

OBJECTID	Form ID	Survey Map Number	NRHP ID	MHPC Inventory	Count	Name	Town	County	Address	Individual NR Eligibility	In District	NR Eligibility as part of a District	CRITERIA	INTEGRITY	NOTES	Project Effects	Recommendation	North	East	NRHP Counts	Geometry	Historic District	Map Symbol
259	90483	226		N/A			Bingham	Somerset	Main Street	Not Eligible	Bingham Village Historic District	Preliminarily Eligible	A: Association with the early development of Bingham Village Historic District	Retains most aspects of integrity	This resource is included within the Bingham Village Historic District and is recommended preliminarily eligible.	Indirect	Intensive Survey	4988834.227	430741.4502	Not Determined	Point	Arnold Trail to Quebec Historic District/Bingham Village Historic District	Not Determined - Further Study
95	65765	128		042-0081	1		Bingham	Somerset	17 DINSMORE STREET	Eligible	Bingham Village Historic District	Preliminarily Eligible	A: Association with the early development of Bingham Village Historic District	Retains most aspects of integrity	This resource was previously determined Eligible by MHPC. Based upon this reconnaissance level survey, SEARCH concurs with this determination.	Indirect	Finding of Effects	4989622.756	430310.5972	Eligible	Point	Bingham Village Historic District	Listed/Eligible - Further Study
260	90486	229		N/A			Bingham	Somerset	Main Street	Not Eligible	Bingham Village Historic District	Preliminarily Eligible	A: Association with the early development of Bingham Village Historic District	Retains most aspects of integrity	This resource is included within the Bingham Village Historic District and is recommended preliminarily eligible.	Indirect	Intensive Survey	4988813.04	430765.6873	Not Determined	Point	Arnold Trail to Quebec Historic District/Bingham Village Historic District	Not Determined - Further Study
436	90490	230		N/A			Bingham	Somerset	Main Street	Not Eligible	Bingham Village Historic District	Preliminarily Eligible	A: Association with the early development of Bingham Village Historic District	Retains most aspects of integrity	This resource is included within the Bingham Village Historic District and is recommended preliminarily eligible.	Indirect	Intensive Survey	4988799.548	430864.4406	Not Determined	Point	Arnold Trail to Quebec Historic District/Bingham Village Historic District	Not Determined - Further Study
437	90488	231		N/A		167 Main Street	Bingham	Somerset	Main Street	Not Eligible	Bingham Village Historic District	Preliminarily Eligible	A: Association with the early development of Bingham Village Historic District	Lacks most aspects of integrity	This resource is included within the Bingham Village Historic District and is recommended preliminarily eligible.	Indirect	Intensive Survey	4988779.265	430891.6486	Not Determined	Point	Arnold Trail to Quebec Historic District/Bingham Village Historic District	Not Determined - Further Study
261	90493	232		N/A			Bingham	Somerset	159 Main Street	Not Eligible	Bingham Village Historic District	Preliminarily Eligible	A: Association with the early development of Bingham Village Historic District	Retains most aspects of integrity	This resource is included within the Bingham Village Historic District and is recommended preliminarily eligible.	Indirect	Intensive Survey	4988747.141	430929.0151	Not Determined	Point	Arnold Trail to Quebec Historic District/Bingham Village Historic District	Not Determined - Further Study
262	90494	233		N/A			Bingham	Somerset	Main Street	Not Eligible	Bingham Village Historic District	Preliminarily Eligible	A: Association with the early development of Bingham Village Historic District	Retains most aspects of integrity	This resource is included within the Bingham Village Historic District and is recommended preliminarily eligible.	Indirect	Intensive Survey	4988733.054	430948.5719	Not Determined	Point	Arnold Trail to Quebec Historic District/Bingham Village Historic District	Not Determined - Further Study
263	90495	234		N/A			Bingham	Somerset	Main Street	Not Eligible	Bingham Village Historic District	Preliminarily Eligible	A: Association with the early development of Bingham Village Historic District	Retains most aspects of integrity	This resource is included within the Bingham Village Historic District and is recommended preliminarily eligible.	Indirect	Intensive Survey	4988713.037	430972.5337	Not Determined	Point	Arnold Trail to Quebec Historic District/Bingham Village Historic District	Not Determined - Further Study
264	90496	235		N/A			Bingham	Somerset	147 Main Street	Not Eligible	Bingham Village Historic District	Preliminarily Eligible	A: Association with the early development of Bingham Village Historic District	Retains most aspects of integrity	This resource is included within the Bingham Village Historic District and is recommended preliminarily eligible.	Indirect	Intensive Survey	4988688.393	431007.9215	Not Determined	Point	Arnold Trail to Quebec Historic District/Bingham Village Historic District	Not Determined - Further Study
438	90497	236		N/A			Bingham	Somerset	Goodrich Road	Not Eligible	Bingham Village Historic District	Preliminarily Eligible	A: Association with the early development of Bingham Village Historic District	Retains most aspects of integrity	This resource is included within the Bingham Village Historic District and is recommended preliminarily eligible.	Indirect	Intensive Survey	4988584.575	431161.0633	Not Determined	Point	Arnold Trail to Quebec Historic District/Bingham Village Historic District	Not Determined - Further Study
265	90498	237		N/A			Bingham	Somerset	Goodrich Road	Not Eligible	Bingham Village Historic District	Preliminarily Eligible	A: Association with the early development of Bingham Village Historic District	Retains most aspects of integrity	This resource is included within the Bingham Village Historic District and is recommended preliminarily eligible.	Indirect	Intensive Survey	4988532.457	431200.5258	Not Determined	Point	Arnold Trail to Quebec Historic District/Bingham Village Historic District	Not Determined - Further Study
266	90491	238		N/A			Bingham	Somerset	Goodrich Road	Not Eligible	Bingham Village Historic District	Preliminarily Eligible	A: Association with the early development of Bingham Village Historic District	Retains most aspects of integrity	This resource is included within the Bingham Village Historic District and is recommended preliminarily eligible.	Indirect	Intensive Survey	4988577.128	431148.7441	Not Determined	Point	Arnold Trail to Quebec Historic District/Bingham Village Historic District	Not Determined - Further Study
818	90499	239		N/A			Pownal	Cumberland	Lawrence Road	Not Eligible	No	Not Eligible	N/A: Retains integrity, but Lacks sufficient historical and architectural associations	Retains most aspects of integrity	Single-family residence; recommended NRHP not eligible.	Indirect	No Further Survey	4864210.412	404187.9892	Not Eligible	Point	NA	Not Eligible
1188	90492	240		N/A			Pownal	Cumberland	Lawrence Road	Not Eligible	No	Not Eligible	N/A: Retains integrity, but Lacks sufficient historical and architectural associations	Retains most aspects of integrity	Garage; recommended NRHP not eligible.	Indirect	No Further Survey	4864218.053	404175.1495	Not Eligible	Point	NA	Not Eligible
819	90502	242		N/A			Pownal	Cumberland	Upper Minot Road	Not Eligible	No	Not Eligible	N/A: Retains integrity, but Lacks sufficient historical and architectural associations	Retains most aspects of integrity	Lake Cemetery; recommended NRHP not eligible.	Indirect	No Further Survey	4864427.443	404367.4586	Not Eligible	Point	NA	Not Eligible
820	90505	243		N/A			Pownal	Cumberland	Lawrence Road	Not Eligible	No	Not Eligible	N/A: Retains integrity, but Lacks sufficient historical and architectural associations	Retains most aspects of integrity	Single-family residence; recommended NRHP not eligible.	Indirect	No Further Survey	4864581.832	404247.7671	Not Eligible	Point	NA	Not Eligible
1189	90506	244		N/A			Pownal	Cumberland	Lawrence Road	Not Eligible	No	Not Eligible	N/A: Retains integrity, but Lacks sufficient historical and architectural associations	Retains most aspects of integrity	Single-family residence; recommended NRHP not eligible.	Indirect	No Further Survey	4864662.854	404262.6615	Not Eligible	Point	NA	Not Eligible
821	90500	245		N/A			Pownal	Cumberland	Lawrence Road	Not Eligible	No	Not Eligible	N/A: Retains integrity, but Lacks sufficient historical and architectural associations	Retains most aspects of integrity	Detached mixed-use barn; recommended NRHP not eligible.	None	No Further Survey	4864768.818	404342.7357	Not Eligible	Point	NA	Not Eligible
713	90501	246		N/A			Pownal	Cumberland	Lawrence Road	Not Eligible	No	Not Eligible	N/A: Retains integrity, but Lacks sufficient historical and architectural associations	Retains most aspects of integrity	Single-family residence; recommended NRHP not eligible.	None	No Further Survey	4864749.948	404328.3932	Not Eligible	Point	NA	Not Eligible
1190	90503	247		N/A			Pownal	Cumberland	Lawrence Road	Not Eligible	No	Not Eligible	N/A: Retains integrity, but Lacks sufficient historical and architectural associations	Retains most aspects of integrity	Garage; recommended NRHP not eligible.	None	No Further Survey	4864861.361	404380.0363	Not Eligible	Point	NA	Not Eligible
1191	90504	248		N/A			Pownal	Cumberland	Lawrence Road	Not Eligible	No	Not Eligible	N/A: Retains integrity, but Lacks sufficient historical and architectural associations	Retains most aspects of integrity	Single-family residence; recommended NRHP not eligible.	None	No Further Survey	4864963.62	404336.8193	Not Eligible	Point	NA	Not Eligible
88	65744	126		042-0082	1		Bingham	Somerset	300 MAIN STREET/ROUTE 201	Eligible	Bingham Village Historic District	Preliminarily Eligible	A: Association with the early development of Bingham Village Historic District	Retains most aspects of integrity	This resource was previously determined Eligible by MHPC. Based upon this reconnaissance level survey, SEARCH concurs with this determination.	Indirect	Finding of Effects	4989652.164	430430.6068	Eligible	Point	Bingham Village Historic District	Listed/Eligible - Further Study
89	65745	127		042-0082a	1		Bingham	Somerset	300 MAIN STREET/ROUTE 201	Eligible	Bingham Village Historic District	Preliminarily Eligible	A: Association with the early development of Bingham Village Historic District	Retains most aspects of integrity	This resource was previously determined Eligible by MHPC. Based upon this reconnaissance level survey, SEARCH concurs with this determination.	Indirect	Finding of Effects	4989626.035	430423.8918	Eligible	Point	Bingham Village Historic District	Listed/Eligible - Further Study
161	65729	125		042-0114	1		Bingham	Somerset	14 RIVER STREET	Eligible	Bingham Village Historic District	Preliminarily Eligible	A: Association with the early development of Bingham Village Historic District	Retains most aspects of integrity	This resource was previously determined Eligible by MHPC. Based upon this reconnaissance level survey, SEARCH concurs with this determination.	Indirect	Finding of Effects	4989706.53	430383.1196	Eligible	Point	Bingham Village Historic District	Listed/Eligible - Further Study
162	65730	124		042-0115	1		Bingham	Somerset	18 RIVER STREET	Eligible	Bingham Village Historic District	Preliminarily Eligible	A: Association with the early development of Bingham Village Historic District	Retains most aspects of integrity	This resource was previously determined Eligible by MHPC. Based upon this reconnaissance level survey, SEARCH concurs with this determination.	Indirect	Finding of Effects	4989695.707	430349.9296	Eligible	Point	Bingham Village Historic District	Listed/Eligible - Further Study
163	65731	123		042-0116	1		Bingham	Somerset	20 RIVER STREET	Eligible	Bingham Village Historic District	Preliminarily Eligible	A: Association with the early development of Bingham Village Historic District	Retains most aspects of integrity	This resource was previously determined Eligible by MHPC. Based upon this reconnaissance level survey, SEARCH concurs with this determination.	Indirect	Finding of Effects	4989694.379	430312.4031	Eligible	Point	Bingham Village Historic District	Listed/Eligible - Further Study
164	65732	122		042-0117	1		Bingham	Somerset	30 RIVER STREET	Eligible	Bingham Village Historic District	Preliminarily Eligible	A: Association with the early development of Bingham Village Historic District	Retains most aspects of integrity	This resource was previously determined Eligible by MHPC. Based upon this reconnaissance level survey, SEARCH concurs with this determination.	Indirect	Finding of Effects	4989678.124	430276.6375	Eligible	Point	Bingham Village Historic District	Listed/Eligible - Further Study
165	65733	121		042-0118	1		Bingham	Somerset	28 RIVER STREET	Eligible	Bingham Village Historic District	Preliminarily Eligible	A: Association with the early development of Bingham Village Historic District	Retains most aspects of integrity	This resource was previously determined Eligible by MHPC. Based upon this reconnaissance level survey, SEARCH concurs with this determination.	Indirect	Finding of Effects	4989677.918	430249.9278	Eligible	Point	Bingham Village Historic District	Listed/Eligible - Further Study

Table 1

OBJECTID	Form ID	Survey Map Number	NRHP ID	MHPC Inventory	Count	Name	Town	County	Address	Individual NR Eligibility	In District	NR Eligibility as part of a District	CRITERIA	INTEGRITY	NOTES	Project Effects	Recommendation	North	East	NRHP Counts	Geometry	Historic District	Map Symbol
166	65734	120		042-0119	1		Bingham	Somerset	27 RIVER STREET	Eligible	Bingham Village Historic District	Preliminarily Eligible	A: Association with the early development of Bingham Village Historic District	Retains most aspects of integrity	This resource was previously determined Eligible by MHPC. Based upon this reconnaissance level survey, SEARCH concurs with this determination.	Indirect	Finding of Effects	4989729.852	430271.276	Eligible	Point	Bingham Village Historic District	Listed/Eligible - Further Study
167	65735	119		042-0120	1		Bingham	Somerset	21 RIVER STREET	Eligible	Bingham Village Historic District	Preliminarily Eligible	A: Association with the early development of Bingham Village Historic District	Retains most aspects of integrity	This resource was previously determined Eligible by MHPC. Based upon this reconnaissance level survey, SEARCH concurs with this determination. SEARCH also recommends this resource is further researched as part of the Bingham Village Historic District.	Indirect	Finding of Effects	4989732.784	430300.0867	Eligible	Point	Bingham Village Historic District	Listed/Eligible - Further Study
168	65736	118		042-0121	1		Bingham	Somerset	19 RIVER STREET	Eligible	Bingham Village Historic District	Preliminarily Eligible	A: Association with the early development of Bingham Village Historic District	Retains most aspects of integrity	This resource was previously determined Eligible by MHPC. Based upon this reconnaissance level survey, SEARCH concurs with this determination.	Indirect	Finding of Effects	4989738.826	430325.9897	Eligible	Point	Bingham Village Historic District	Listed/Eligible - Further Study
86	65737	117		042-0122	1		Bingham	Somerset	17 RIVER STREET	Eligible	Bingham Village Historic District	Preliminarily Eligible	A: Association with the early development of Bingham Village Historic District	Retains most aspects of integrity	This resource was previously determined Eligible by MHPC. Based upon this reconnaissance level survey, SEARCH concurs with this determination.	Indirect	Finding of Effects	4989744.52	430347.3787	Eligible	Point	Bingham Village Historic District	Listed/Eligible - Further Study
160	65626	112		042-0156	1		Bingham	Somerset	31 BAKER STREET	Eligible	Bingham Village Historic District	Preliminarily Eligible	A: Association with the early development of Bingham Village Historic District	Retains most aspects of integrity	This resource was previously determined Eligible by MHPC. Based upon this reconnaissance level survey, SEARCH concurs with this determination.	Indirect	Finding of Effects	4989825.182	430289.7066	Eligible	Point	Bingham Village Historic District	Listed/Eligible - Further Study
159	65625	113		042-0157	1		Bingham	Somerset	35 BAKER STREET	Eligible	Bingham Village Historic District	Preliminarily Eligible	A: Association with the early development of Bingham Village Historic District	Retains most aspects of integrity	This resource was previously determined Eligible by MHPC. Based upon this reconnaissance level survey, SEARCH concurs with this determination.	Indirect	Finding of Effects	4989821.628	430269.6664	Eligible	Point	Bingham Village Historic District	Listed/Eligible - Further Study
158	65624	114		042-0158	1		Bingham	Somerset	37 BAKER STREET	Eligible	Bingham Village Historic District	Preliminarily Eligible	A: Association with the early development of Bingham Village Historic District	Retains most aspects of integrity	This resource was previously determined Eligible by MHPC. Based upon this reconnaissance level survey, SEARCH concurs with this determination.	Indirect	Finding of Effects	4989821.055	430253.3488	Eligible	Point	Bingham Village Historic District	Listed/Eligible - Further Study
157	65623	115		042-0159	1		Bingham	Somerset	36 BAKER STREET	Eligible	Bingham Village Historic District	Preliminarily Eligible	A: Association with the early development of Bingham Village Historic District	Retains most aspects of integrity	This resource was previously determined Eligible by MHPC. Based upon this reconnaissance level survey, SEARCH concurs with this determination.	Indirect	Finding of Effects	4989789.567	430273.4888	Eligible	Point	Bingham Village Historic District	Listed/Eligible - Further Study
156	65622	116		042-0160	1		Bingham	Somerset	34 BAKER STREET	Eligible	Bingham Village Historic District	Preliminarily Eligible	A: Association with the early development of Bingham Village Historic District	Retains most aspects of integrity	This resource was previously determined Eligible by MHPC. Based upon this reconnaissance level survey, SEARCH concurs with this determination.	Indirect	Finding of Effects	4989797.087	430305.4901	Eligible	Point	Bingham Village Historic District	Listed/Eligible - Further Study
129	65334	1546		042-0201	1		Bingham	Somerset	226 Main Street/Route 201	Eligible	Bingham Village Historic District	Preliminarily Eligible	Part of potentially eligible HD	This resource retains all aspects of integrity	Mid 19th century residence. MHPC determined eligible in October 2013. Based on this reconnaissance survey, SEARCH concurs this resource remains eligible for NRHP as part of a historic district	Indirect	Finding of Effects	4989048.45	430564.2546	Eligible	Point	Bingham Village Historic District	Listed/Eligible - Further Study
130	65343	172		042-0202	1		Bingham	Somerset	219 MAIN STREET/ROUTE 201	Eligible	Bingham Village Historic District	Preliminarily Eligible	A: Association with the early development of Bingham Village Historic District	Retains most aspects of integrity	This resource was previously determined Eligible by MHPC. Based upon this reconnaissance level survey, SEARCH concurs with this determination.	Indirect	Finding of Effects	4989062.969	430609.4592	Eligible	Point	Bingham Village Historic District	Listed/Eligible - Further Study
131	65344	171		042-0202a	1		Bingham	Somerset	219 MAIN STREET/ROUTE 201	Eligible	Bingham Village Historic District	Preliminarily Eligible	A: Association with the early development of Bingham Village Historic District	Retains most aspects of integrity	This resource was previously determined Eligible by MHPC. Based upon this reconnaissance level survey, SEARCH concurs with this determination.	Indirect	Finding of Effects	4989067.567	430605.0839	Eligible	Point	Bingham Village Historic District	Listed/Eligible - Further Study
132	65342	170		042-0203	1		Bingham	Somerset	223 MAIN STREET/ROUTE 201	Eligible	Bingham Village Historic District	Preliminarily Eligible	A: Association with the early development of Bingham Village Historic District	Retains most aspects of integrity	This resource was previously determined Eligible by MHPC. Based upon this reconnaissance level survey, SEARCH concurs with this determination.	Indirect	Finding of Effects	4989085.59	430600.2305	Eligible	Point	Bingham Village Historic District	Listed/Eligible - Further Study
		69000018	69000018	69000018	1	Arnold Trail to Quebec Historic District	Multi	Multi	N/A	N/A	N/A	Listed	A: American Revolution; B: Person	Retains varying degrees of integrity	The Arnold Trail to Quebec is NRHP Listed. Based on the reconnaissance survey, SEARCH contends that the Trail remains NRHP Listed.	Direct	Finding of Effects			Listed	Polygon	Yes	Listed/Eligible - Further Study
662	78647	886		151-0186a	1		Farmington	Franklin	341 Knowlton Corner Road	Not Eligible	No	Not Eligible	N/A: No longer extant	Demolished	MHPC determined eligible in February 2015. Based on this reconnaissance survey, SEARCH determined barn has been demolished and is therefore no longer eligible for NRHP	Indirect	No Further Survey	4942203.993	409991.6961	Not Eligible	Point	NA	Not Eligible
661	78650	885	x	154-0186	1		Farmington	Franklin	341 Knowlton Corner Road	Not Eligible	No	Not Eligible	N/A: Not architecturally significant; and low likelihood for historical significance due to loss of setting.	This resource retains modest integrity	Feb. 2015, MHPC made no determination of eligibility due to lack of information. Based on this reconnaissance survey, SEARCH determined farmstead does not retain sufficient integrity due to loss of historic barns. House lacks significance for individual listing on NRHP. recommended NRHP not eligible	Indirect	No Further Survey	4942184.074	410042.0985	Not Eligible	Point	NA	Not Eligible
642	79898	979		154-0192	1	Henry Hardy Farm	Farmington	Franklin	360 Weeks Mills Road	Eligible	No	Not Eligible	A: Agriculture/farming; B: Person; C: Architecture	This resource retains most aspects of integrity	Late 19th c. farmhouse. MHPC determined eligible in April 2015. Based on this reconnaissance survey, SEARCH concurs this resource remains eligible for NRHP	Indirect	Finding of Effects	4949058.417	412763.9276	Eligible	Point	NA	Listed/Eligible - Further Study
643	79908	982		154-0192a	1	Henry Hardy Farm	Farmington	Franklin	360 Weeks Mills Road	Eligible	No	Not Eligible	A: Agriculture/farming; B: Person; C: Architecture	This resource retains most aspects of integrity	Mid 20th c. dairy barn. MHPC determined eligible in April 2015. Based on this reconnaissance survey, SEARCH concurs this resource remains eligible for NRHP	Indirect	Finding of Effects	4949090.945	412774.1849	Eligible	Point	NA	Listed/Eligible - Further Study
644	79911	981		154-0192b	1	Henry Hardy Farm	Farmington	Franklin	360 Weeks Mills Road	Eligible	No	Not Eligible	A: Agriculture/farming; B: Person; C: Architecture	This resource retains modest integrity	Late 19th c. dairy barn. MHPC determined eligible in April 2015. Based on this reconnaissance survey, SEARCH concurs this resource remains eligible for NRHP	Indirect	Finding of Effects	4949084.183	412788.3575	Eligible	Point	NA	Listed/Eligible - Further Study
645	79906	980		154-0192c	1	Henry Hardy Farm	Farmington	Franklin	360 Weeks Mills Road	Eligible	No	Not Eligible	A: Agriculture/farming; B: Person; C: Architecture	This resource retains most aspects of integrity	Early 20th c. dairy barn. MHPC determined eligible in April 2015. Based on this reconnaissance survey, SEARCH concurs this resource remains eligible for NRHP	Indirect	Finding of Effects	4949090.866	412817.3739	Eligible	Point	NA	Listed/Eligible - Further Study

Table 1

OBJECTID	Form ID	Survey Map Number	NRHP ID	MHPC Inventory	Count	Name	Town	County	Address	Individual NR Eligibility	In District	NR Eligibility as part of a District	CRITERIA	INTEGRITY	NOTES	Project Effects	Recommendation	North	East	NRHP Counts	Geometry	Historic District	Map Symbol
822	90508	276		N/A			Pownal	Cumberland	Fickett Road	Not Eligible	No	Not Eligible	N/A: Lacks sufficient historical and architectural associations.	Replacement windows, siding, and roofing along with multiple alterations to the form affect its integrity.	Single-family residence with connected barn; recommended NRHP ineligible	Direct	No Further Survey	4865412.363	403030.8894	Not Eligible	Point	NA	Not Eligible
823	90509	277		N/A		Country Charm Acres	Pownal	Cumberland	Fickett Road	Not Eligible	No	Not Eligible	N/A: Lacks sufficient historical and architectural associations.	Does not retain sufficient integrity.	Rear former stable addition partially converted to residential use; recommended NRHP ineligible	Direct	No Further Survey	4865413.495	403041.4582	Not Eligible	Point	NA	Not Eligible
824	90510	278		N/A			Pownal	Cumberland	Fickett Road	Not Eligible	No	Not Eligible	N/A: Retains integrity, but Lacks sufficient historical and architectural associations	Retains most aspects of integrity	Single-family residence; recommended NRHP ineligible	Indirect	No Further Survey	4865505.331	402867.5476	Not Eligible	Point	NA	Not Eligible
1192	90511	279		N/A			Pownal	Cumberland	Fickett Road	Not Eligible	No	Not Eligible	N/A: Retains integrity, but Lacks sufficient historical and architectural associations	Retains most aspects of integrity	Detached barn; recommended NRHP ineligible	Indirect	No Further Survey	4865511.837	402855.156	Not Eligible	Point	NA	Not Eligible
825	90512	280		N/A			New Gloucester	Cumberland	Pownal Road	Not Eligible	No	Not Eligible	N/A: Lacks sufficient historical and architectural associations.	Replacement windows, siding, and roofing along with multiple alterations to the form affect its integrity.	Single-family residence; recommended NRHP ineligible	Indirect	No Further Survey	4865634.707	402616.3552	Not Eligible	Point	NA	Not Eligible
826	90514	281		N/A			Pownal	Cumberland	Sweetser Road	Not Eligible	No	Not Eligible	N/A: Retains integrity, but Lacks sufficient historical and architectural associations	Retains most aspects of integrity	Single-family residence; recommended NRHP ineligible	Indirect	No Further Survey	4864370.729	402569.1351	Not Eligible	Point	NA	Not Eligible
1193	90507	282		N/A			Pownal	Cumberland	Sweetser Road	Not Eligible	No	Not Eligible	N/A: Retains integrity, but Lacks sufficient historical and architectural associations	Retains most aspects of integrity	Mixed use barn; recommended NRHP ineligible	Indirect	No Further Survey	4864404.044	402594.2576	Not Eligible	Point	NA	Not Eligible
1194	90515	283		N/A			Pownal	Cumberland	Sweetser Road	Not Eligible	No	Not Eligible	N/A: Retains integrity, but Lacks sufficient historical and architectural associations	Retains most aspects of integrity	Single-family residence; recommended NRHP ineligible	Indirect	No Further Survey	4864446.918	402488.6426	Not Eligible	Point	NA	Not Eligible
1195	90516	284		N/A			Pownal	Cumberland	Sweetser Road	Not Eligible	No	Not Eligible	N/A: Retains integrity, but Lacks sufficient historical and architectural associations	Retains most aspects of integrity	Garage; recommended NRHP ineligible	Indirect	No Further Survey	4864445.872	402508.5108	Not Eligible	Point	NA	Not Eligible
1196	90517	285		N/A			Pownal	Cumberland	Lawrence Road	Not Eligible	No	Not Eligible	N/A: Lacks sufficient historical and architectural associations.	Does not retain sufficient integrity.	Single-family residence; recommended NRHP ineligible	Indirect	No Further Survey	4865914.026	404197.3056	Not Eligible	Point	NA	Not Eligible
1197	90518	286		N/A			Pownal	Cumberland	Lawrence Road	Not Eligible	No	Not Eligible	N/A: Lacks sufficient historical and architectural associations.	Does not retain sufficient integrity.	Barn; recommended NRHP ineligible	Indirect	No Further Survey	4865915.914	404183.9158	Not Eligible	Point	NA	Not Eligible
827	90519	287		N/A		Firefly Farm	Pownal	Cumberland	Lawrence Road	Not Eligible	No	Not Eligible	N/A: Lacks sufficient historical and architectural associations.	Replacement windows, siding, and roofing along with multiple alterations to the form affect its integrity.	Single-family residence; recommended NRHP ineligible	Indirect	No Further Survey	4865977.949	404116.2829	Not Eligible	Point	NA	Not Eligible
1198	90520	288		N/A			Pownal	Cumberland	Lawrence Road	Not Eligible	No	Not Eligible	N/A: Retains integrity, but Lacks sufficient historical and architectural associations	Retains most aspects of integrity	Barn; recommended NRHP ineligible	Indirect	No Further Survey	4865973.164	404098.4876	Not Eligible	Point	NA	Not Eligible
828	90523	289		N/A			Pownal	Cumberland	Lawrence Road	Not Eligible	No	Not Eligible	N/A: Retains integrity, but Lacks sufficient historical and architectural associations	Retains most aspects of integrity	Single-family residence; recommended NRHP ineligible	Indirect	No Further Survey	4865988.563	404183.4376	Not Eligible	Point	NA	Not Eligible
829	90524	290		N/A			Pownal	Cumberland	Lawrence Road	Not Eligible	No	Not Eligible	N/A: Retains integrity, but Lacks sufficient historical and architectural associations	Retains most aspects of integrity	Single-family residence; recommended NRHP ineligible	Indirect	No Further Survey	4866063.856	404141.3912	Not Eligible	Point	NA	Not Eligible
856	91587	291		N/A			Durham	Androscoggin	Durham Road	Not Eligible	No	Not Eligible	N/A: Retains integrity, but Lacks sufficient historical and architectural associations	Retains most aspects of integrity	Single-family residence; recommended NRHP ineligible	Indirect	No Further Survey	4866681.821	403740.6577	Not Eligible	Point	NA	Not Eligible
857	91605	292		N/A			Durham	Androscoggin	Durham Road	Not Eligible	No	Not Eligible	N/A: Retains integrity, but Lacks sufficient historical and architectural associations	Retains most aspects of integrity	Detached Barn; recommended NRHP ineligible	Indirect	No Further Survey	4866700.25	403731.5307	Not Eligible	Point	NA	Not Eligible
858	91615	293		N/A			Durham	Androscoggin	Durham Road	Not Eligible	No	Not Eligible	N/A: Retains integrity, but Lacks sufficient historical and architectural associations	Retains most aspects of integrity	Detached Barn; recommended NRHP ineligible	Indirect	No Further Survey	4866695.042	403733.7133	Not Eligible	Point	NA	Not Eligible
861	91622	294		N/A			Durham	Androscoggin	Durham Road	Not Eligible	No	Not Eligible	N/A: Retains integrity, but Lacks sufficient historical and architectural associations	Retains most aspects of integrity	Detached Barn; recommended NRHP ineligible	Pending	No Further Survey	4866699.488	403743.5998	Not Eligible	Point	NA	Not Eligible
1199	90527	295		N/A			New Gloucester	Cumberland	Durham Road	Not Eligible	No	Not Eligible	N/A: Retains integrity, but Lacks sufficient historical and architectural associations	Retains most aspects of integrity	Detached Barn; recommended NRHP ineligible	Indirect	No Further Survey	4866972.476	403417.6385	Not Eligible	Point	NA	Not Eligible
830	90480	296		N/A			New Gloucester	Cumberland	Durham Road	Not Eligible	No	Not Eligible	N/A: Retains integrity, but Lacks sufficient historical and architectural associations	Retains most aspects of integrity	Single-family residence; recommended NRHP ineligible	Indirect	No Further Survey	4866945.819	403442.7548	Not Eligible	Point	NA	Not Eligible
831	90528	298		N/A			New Gloucester	Cumberland	43 Durham Road	Not Eligible	No	Not Eligible	N/A: Lacks sufficient historical and architectural associations.	Less than 50 years old.	Following fieldwork, this building was confirmed to be less than 50 years old. Therefore it does not meet the age criteria for NRHP eligibility, and is therefore recommended NRHP not eligible or for NRHP eligibility.	Direct	No Further Survey	4867222.942	403280.1848	Not Eligible	Point	NA	Not Eligible
864	91641	299		N/A			Durham	Androscoggin	Auburn Pownal Road	Not Eligible	No	Not Eligible	N/A: Retains integrity, but Lacks sufficient historical and architectural associations	Retains most aspects of integrity	Single-family residence; recommended NRHP ineligible	Indirect	No Further Survey	4866777.025	403852.6693	Not Eligible	Point	NA	Not Eligible
869	91637	300		N/A			Durham	Androscoggin	Auburn Pownal Road	Not Eligible	No	Not Eligible	N/A: Retains integrity, but Lacks sufficient historical and architectural associations	Retains most aspects of integrity	Single-family residence; recommended NRHP ineligible	Indirect	No Further Survey	4866801.316	403904.9544	Not Eligible	Point	NA	Not Eligible
865	91634	301		N/A			Durham	Androscoggin	Auburn Pownal Road	Not Eligible	No	Not Eligible	N/A: Retains integrity, but Lacks sufficient historical and architectural associations	Retains most aspects of integrity	Detached Barn; recommended NRHP ineligible	Indirect	No Further Survey	4866770.932	403878.8704	Not Eligible	Point	NA	Not Eligible
866	90532	302		N/A			Durham	Androscoggin	Auburn Pownal Rd	Not Eligible	No	Not Eligible	N/A: Retains integrity, but Lacks sufficient historical and architectural associations	Retains most aspects of integrity	Detached Barn; recommended NRHP ineligible	Indirect	No Further Survey	4868424.79	403369.7055	Not Eligible	Point	NA	Not Eligible

Table 1

OBJECTID	Form ID	Survey Map Number	NRHP ID	MHPC Inventory	Count	Name	Town	County	Address	Individual NR Eligibility	In District	NR Eligibility as part of a District	CRITERIA	INTEGRITY	NOTES	Project Effects	Recommendation	North	East	NRHP Counts	Geometry	Historic District	Map Symbol
867	90533	303		N/A			Durham	Androscoggin	Stackpole Rd	Not Eligible	No	Not Eligible	N/A: Lacks sufficient historical and architectural associations.	Replacement windows, siding, and roofing affect its integrity.	Single-family residence; recommended NRHP ineligible	Direct	No Further Survey	4868937.286	403800.4958	Not Eligible	Point	NA	Not Eligible
836	90678	304		N/A		Bradbury Cemetery	Durham	Androscoggin	Stackpole Rd	Not Eligible	No	Not Eligible	N/A: Lacks sufficient historical and architectural associations.	Replacement windows, siding, and roofing along with multiple alterations to the form affect its integrity.	Single-family residence; recommended NRHP ineligible	Indirect	No Further Survey	4869367.521	404073.6298	Not Eligible	Point	NA	Not Eligible
1200	90534	305		N/A		Bowie Farm	Durham	Androscoggin	636 Stackpole Rd	Not Eligible	No	Not Eligible	N/A: Retains integrity, but Lacks sufficient historical and architectural associations	Retains most aspects of integrity	Bradbury Cemetery; recommended NRHP ineligible	Direct	No Further Survey	4869814.574	404769.1139	Not Eligible	Point	NA	Not Eligible
1201	90535	306		N/A		Bowie Farm	Durham	Androscoggin	636 Stackpole Rd	Not Eligible	No	Not Eligible	N/A: Retains integrity, but Lacks sufficient historical and architectural associations	Retains most aspects of integrity	Single-family residence; recommended NRHP ineligible	Direct	No Further Survey	4869799.384	404742.1032	Not Eligible	Point	NA	Not Eligible
868	90538	308		N/A			Durham	Androscoggin	Auburn Pownal Rd	Not Eligible	No	Not Eligible	N/A: Lacks sufficient historical and architectural associations.	Replacement windows, siding, and roofing affect its integrity.	Single-family residence; recommended NRHP ineligible	Indirect	No Further Survey	4868696.181	403260.188	Not Eligible	Point	NA	Not Eligible
1202	90539	309		N/A			Durham	Androscoggin	202 Stackpole Rd	Not Eligible	No	Not Eligible	N/A: Lacks sufficient historical and architectural associations.	Replacement windows, siding, and roofing affect its integrity.	Single-family residence; recommended NRHP ineligible	Indirect	No Further Survey	4872612.451	405566.6096	Not Eligible	Point	NA	Not Eligible
870	90541	310		N/A			Durham	Androscoggin	23 Coultier Rd	Not Eligible	No	Not Eligible	N/A: Lacks sufficient historical and architectural associations.	Replacement windows, siding, and roofing affect its integrity.	Single-family residence; recommended NRHP ineligible	Indirect	No Further Survey	4872771.125	405344.3788	Not Eligible	Point	NA	Not Eligible
1145	92541	311		N/A			Durham	Androscoggin	19 Stackpole Rd	Not Eligible	No	Not Eligible	N/A: Lacks sufficient historical and architectural associations	Retains most aspects of integrity	Barn; recommended NRHP ineligible	Direct	No Further Survey	4873652.442	406138.6451	Not Eligible	Point	NA	Not Eligible
1146	92543	312		N/A			Durham	Androscoggin	19 Stackpole Rd	Not Eligible	No	Not Eligible	N/A: Lacks sufficient historical and architectural associations	Retains most aspects of integrity	Barn; recommended NRHP ineligible	Direct	No Further Survey	4873674.349	406152.2066	Not Eligible	Point	NA	Not Eligible
1147	92545	313		N/A			Durham	Androscoggin	19 Stackpole Rd	Not Eligible	No	Not Eligible	N/A: Lacks sufficient historical and architectural associations.	Replacement windows, siding, and roofing affect its integrity.	Barn; recommended NRHP ineligible	Direct	No Further Survey	4873676.435	406167.1591	Not Eligible	Point	NA	Not Eligible
1148	92548	314		N/A			Durham	Androscoggin	19 Stackpole Rd	Not Eligible	No	Not Eligible	N/A: Lacks sufficient historical and architectural associations.	Replacement windows, siding, and roofing affect its integrity.	Single-family residence; recommended NRHP ineligible	Direct	No Further Survey	4873689.649	406186.9798	Not Eligible	Point	NA	Not Eligible
1149	92551	315		N/A			Durham	Androscoggin	19 Stackpole Rd	Not Eligible	No	Not Eligible	N/A: Lacks sufficient historical and architectural associations.	Replacement windows, siding, and roofing affect its integrity.	Barn/garage; recommended NRHP ineligible	Direct	No Further Survey	4873633.664	406154.6408	Not Eligible	Point	NA	Not Eligible
1203	90543	316		N/A			Durham	Androscoggin	45 Royalsborough Rd	Not Eligible	No	Not Eligible	N/A: Lacks sufficient historical and architectural associations.	Replacement windows, siding, and roofing affect its integrity.	Single-family residence; recommended NRHP ineligible	Indirect	No Further Survey	4874339.284	406198.9633	Not Eligible	Point	NA	Not Eligible
1204	90547	317		N/A			Durham	Androscoggin	45 Royalsborough Rd	Not Eligible	No	Not Eligible	N/A: Lacks sufficient historical and architectural associations.	Replacement windows, siding, and roofing affect its integrity.	Barn; recommended NRHP ineligible	Indirect	No Further Survey	4874329.238	406181.6615	Not Eligible	Point	NA	Not Eligible
650	92567	318		N/A			Durham	Androscoggin	117 Royalsborough Rd	Not Eligible	No	Not Eligible	N/A: Lacks sufficient historical and architectural associations.	Retains most integrity	Barn; recommended NRHP ineligible	Direct	No Further Survey	4874459.874	406060.7533	Not Eligible	Point	NA	Not Eligible
651	92561	319		N/A			Durham	Androscoggin	117 Royalsborough Rd	Not Eligible	No	Not Eligible	N/A: Lacks sufficient historical and architectural associations.	Loss of roof vents and modified window openings; retains modest integrity	Barn; recommended NRHP ineligible	Direct	No Further Survey	4874468.22	406041.2804	Not Eligible	Point	NA	Not Eligible
649	92566	320		N/A			Durham	Androscoggin	117 Royalsborough Rd	Not Eligible	No	Not Eligible	N/A: Lacks sufficient historical and architectural associations.	Replacement windows, siding, and roofing affect its integrity.	Single-family residence; recommended NRHP ineligible	Direct	No Further Survey	4874504.384	406073.2716	Not Eligible	Point	NA	Not Eligible
652	92568	321		N/A			Durham	Androscoggin	117 Royalsborough Rd	Not Eligible	No	Not Eligible	N/A: Lacks sufficient historical and architectural associations.	Retains integrity	Barn; recommended NRHP ineligible	Direct	No Further Survey	4874446.66	405964.7794	Not Eligible	Point	NA	Not Eligible
653	92562	322		N/A			Durham	Androscoggin	117 Royalsborough Rd	Not Eligible	No	Not Eligible	N/A: Lacks sufficient historical and architectural associations.	Retains modest integrity	Coop; recommended NRHP ineligible	Direct	No Further Survey	4874456.397	405976.9501	Not Eligible	Point	NA	Not Eligible
647	79912	983		154-0192d	1	Henry Hardy Farm	Farmington	Franklin	360 Weeks Mills Road	Eligible	No	Not Eligible	A: Agriculture/farming; B: Person; C: Architecture	This resource retains modest integrity	Mid 20th c. small outbuilding. MHPC determined eligible in April 2015. Based on this reconnaissance survey, SEARCH concurs this resource remains eligible for NRHP	Indirect	Finding of Effects	4949093.514	412746.2895	Eligible	Point	NA	Listed/Eligible - Further Study
641	79901	1517		154-0192hfs	1	Henry Hardy Farm	Farmington	Franklin	360 Weeks Mills Road	Eligible	No	Not Eligible	A: Agriculture/farming; B: Person; C: Architecture	This resource retains most aspects of integrity	Late 19th thru mid 20th century farmstead, still operating as farm. MHPC determined eligible in April 2015. Based on this reconnaissance survey, SEARCH concurs this resource remains eligible for NRHP	Indirect	Finding of Effects	4949057.912	412650.1084	Eligible	Point	NA	Listed/Eligible - Further Study
795	90569	325		N/A			Auburn	Androscoggin	2297 Riverside Drive	Not Eligible	No	Not Eligible	N/A: Lacks sufficient historical and architectural associations	Retains modest integrity	Late 19th c. shed; recommended NRHP not eligible	Indirect	No Further Survey	4874754.189	405779.6292	Not Eligible	Point	NA	Not Eligible
646	79907	984		154-0193	1	Henry Hardy Farm	Farmington	Franklin	360 Weeks Mills Road	Eligible	No	Not Eligible	A: Agriculture/farming; B: Person; C: Architecture	This resource retains modest integrity	Mid 20th c. garage. MHPC determined eligible in April 2015. Based on this reconnaissance survey, SEARCH concurs this resource remains eligible for NRHP	Indirect	Finding of Effects	4949094.858	412734.8645	Eligible	Point	NA	Listed/Eligible - Further Study
628	57821	584		180-0001	1	Universalist Church /180-0001	Greene	Androscoggin	398 Route 202	Not Eligible	No	Not Eligible	N/A: Lacks sufficient historical and architectural significance	This resource lacks sufficient integrity for NRHP eligibility consideration	This resource was previously determined Not Eligible by MHPC. Based upon this reconnaissance level survey, SEARCH concurs with this determination.	Indirect	No Further Survey	4892792.63	406906.1928	Not Eligible	Point	NA	Not Eligible
835	90669	328		N/A		Garcelon Cemetery	Lewiston	Androscoggin	Ferry Road	Not Eligible	No	Not Eligible	N/A: Lacks sufficient historical and architectural associations	Retains integrity	cemetery; recommended NRHP not eligible	Indirect	No Further Survey	4876446.702	405850.1008	Not Eligible	Point	NA	Not Eligible

Table 1

OBJECTID	Form ID	Survey Map Number	NRHP ID	MHPC Inventory	Count	Name	Town	County	Address	Individual NR Eligibility	In District	NR Eligibility as part of a District	CRITERIA	INTEGRITY	NOTES	Project Effects	Recommendation	North	East	NRHP Counts	Geometry	Historic District	Map Symbol
871	90567	329		N/A		Elder James Garcelon House	Lewiston	Androscoggin	241 Ferry Rd	Not Eligible	No	Not Eligible	N/A: Lacks sufficient historical and architectural associations	Retains modest integrity. Replacement windows, siding, and roofing affect its integrity.	Single-family residence; recommended NRHP not eligible	Indirect	No Further Survey	4877039.046	406256.3909	Not Eligible	Point	NA	Not Eligible
675	90574	330		N/A			Lewiston	Androscoggin	241 Ferry Rd	Not Eligible	No	Not Eligible	N/A: Lacks sufficient historical and architectural associations	Retains modest integrity.	Barn/garage; recommended NRHP not eligible	Indirect	No Further Survey	4877019.092	406243.1876	Not Eligible	Point	NA	Not Eligible
539	32101	624		180-0002	1		Greene	Androscoggin	74 North Line Road	Not Eligible	No	Not Eligible	N/A: Lacks sufficient historical and architectural significance	This resource lacks sufficient integrity for NRHP eligibility consideration	This resource was previously determined Not Eligible by MHPC. Based upon this reconnaissance level survey, SEARCH concurs with this determination.	Indirect	No Further Survey	4900535.902	406868.4112	Not Eligible	Point	NA	Not Eligible
541	29784	625		180-0013c	1	Welcome Home Farm	Greene	Androscoggin	8 Gilbert Road	Not Eligible	No	Not Eligible	N/A: Lacks sufficient historical and architectural significance	This resource lacks sufficient integrity for NRHP eligibility consideration	This resource was previously determined Not Eligible by MHPC. Based upon this reconnaissance level survey, SEARCH concurs with this determination.	Indirect	No Further Survey	4900747.538	406182.8609	Not Eligible	Point	NA	Not Eligible
872	90580	333		N/A			Lewiston	Androscoggin	217 Ferry Rd	Not Eligible	No	Not Eligible	N/A: Lacks sufficient historical and architectural associations	Retains modest integrity.	20th c. garage; recommended NRHP not eligible	Indirect	No Further Survey	4877359.02	406471.4564	Not Eligible	Point	NA	Not Eligible
873	90583	334		N/A			Lewiston	Androscoggin	175 Ferry Rd	Not Eligible	No	Not Eligible	N/A: Lacks sufficient historical and architectural significance	Lacks most aspects of integrity	Does not retain sufficient significance or integrity to justify NRHP eligibility. Not recommended NRHP eligible	Indirect	No Further Survey	4877965.304	406444.3343	Not Eligible	Point	NA	Not Eligible
656	92570	335		N/A		Stukas Farms	Lewiston	Androscoggin	144 Ferry Rd	Preliminarily Eligible	No	Not Eligible	A: agriculture/farming; C: architecture	Retains most aspects of integrity	Outbuilding, part of mid 19th century farmstead with orchards; recommended preliminarily eligible.	Direct	Intensive Survey	4878324.525	406687.3505	Not Determined	Point	NA	Not Determined - Further Study
657	92575	336		N/A		Stukas Farms	Lewiston	Androscoggin	144 Ferry Rd	Preliminarily Eligible	No	Not Eligible	A: agriculture/farming; C: architecture	Retains most aspects of integrity	Barn, part of mid 19th century farmstead with orchards; recommended preliminarily eligible.	Direct	Intensive Survey	4878351.609	406674.5473	Not Determined	Point	NA	Not Determined - Further Study
658	92573	337		N/A		Stukas Farms	Lewiston	Androscoggin	144 Ferry Rd	Preliminarily Eligible	No	Not Eligible	A: agriculture/farming; C: architecture	Retains most aspects of integrity	Garage, part of mid 19th century farmstead with orchards; recommended preliminarily eligible.	Direct	Intensive Survey	4878334.374	406651.8954	Not Determined	Point	NA	Not Determined - Further Study
655	92572	338		N/A		Stukas Farms	Lewiston	Androscoggin	144 Ferry Rd	Preliminarily Eligible	No	Not Eligible	A: agriculture/farming; C: architecture	Retains most aspects of integrity	Prior survey in August 2003, no determination made by MHPC. Based on this reconnaissance survey, SEARCH recommends NRHP preliminarily eligible.	Direct	Intensive Survey	4878351.609	406638.1072	Not Determined	Point	NA	Not Determined - Further Study
874	90585	340		N/A			Lewiston	Androscoggin	Ferry Rd	Not Eligible	No	Not Eligible	N/A: Lacks sufficient historical and architectural significance	Lacks most aspects of integrity	Does not retain sufficient significance or integrity to justify NRHP eligibility. Not recommended NRHP eligible	Indirect	No Further Survey	4878938.306	406424.9414	Not Eligible	Point	NA	Not Eligible
1218	90590	343		N/A		Nelson Ham Farmhouse /Hatch Farm	Lewiston	Androscoggin	Big Dens Way (180 Dyer Rd)	Not Eligible	No	Not Eligible	N/A: Lacks sufficient historical and architectural significance	Lacks most aspects of integrity	Does not retain sufficient significance or integrity to justify NRHP eligibility. Not recommended NRHP eligible	Indirect	No Further Survey	4876827.023	406903.6097	Not Eligible	Point	NA	Not Eligible
1217	90591	344		N/A		Nelson Ham Farm /Hatch Farm	Lewiston	Androscoggin	Big Dens Way (180 Dyer Rd)	Not Eligible	No	Not Eligible	N/A: Lacks sufficient historical and architectural significance	Lacks most aspects of integrity	Does not retain sufficient significance or integrity to justify NRHP eligibility. Not recommended NRHP eligible	Indirect	No Further Survey	4876802.352	406959.8266	Not Eligible	Point	NA	Not Eligible
875	90594	345		N/A			Lewiston	Androscoggin	133 Dyer Rd	Not Eligible	No	Not Eligible	N/A: Lacks sufficient historical and architectural significance	Lacks most aspects of integrity	Does not retain sufficient significance or integrity to justify NRHP eligibility. Not recommended NRHP eligible	Indirect	No Further Survey	4877527.65	407253.3874	Not Eligible	Point	NA	Not Eligible
876	90582	347		N/A			Lewiston	Androscoggin	1841 N Lisbon Rd	Not Eligible	No	Not Eligible	N/A: Lacks sufficient historical and architectural significance	Retains modest integrity	Single-family residence; recommended NRHP ineligible	Direct	No Further Survey	4879521.31	407338.4754	Not Eligible	Point	NA	Not Eligible
796	90596	348		N/A			Lewiston	Androscoggin	Lisbon St	Not Eligible	No	Not Eligible	N/A: Lacks sufficient historical and architectural significance	Lacks most aspects of integrity	Does not retain sufficient significance or integrity to justify NRHP eligibility. Not recommended NRHP eligible	Direct	No Further Survey	4879605.429	407428.1631	Not Eligible	Point	NA	Not Eligible
877	90598	349		N/A			Lewiston	Androscoggin	Lisbon St	Not Eligible	No	Not Eligible	N/A: Lacks sufficient historical and architectural significance	Lacks most aspects of integrity	Does not retain sufficient significance or integrity to justify NRHP eligibility. Not recommended NRHP eligible	Direct	No Further Survey	4879620.234	407434.1975	Not Eligible	Point	NA	Not Eligible
878	90601	350		N/A			Lewiston	Androscoggin	Lisbon St	Not Eligible	No	Not Eligible	N/A: Lacks sufficient historical and architectural significance	Lacks most aspects of integrity	Does not retain sufficient significance or integrity to justify NRHP eligibility. Not recommended NRHP eligible	Indirect	No Further Survey	4879621.405	407462.6078	Not Eligible	Point	NA	Not Eligible
834	90668	352		N/A		Clough Cemetery	Lewiston	Androscoggin	5 Lisbon Rd	Preliminarily Eligible	No	Not Eligible	A: Settlement; C:Architecture, design	Retains most aspects of integrity	Clough Cemetery; recommended preliminarily NRHP eligible	Indirect	Intensive Survey	4879452.13	408010.3163	Not Determined	Point	NA	Not Determined - Further Study
879	90599	353		N/A			Lewiston	Androscoggin	56 S Lisbon Rd	Not Eligible	No	Not Eligible	N/A: Lacks sufficient historical and architectural significance	Retains modest integrity	Single-family residence; recommended NRHP ineligible	Indirect	No Further Survey	4879288.73	408329.2639	Not Eligible	Point	NA	Not Eligible
797	90600	354		N/A			Lewiston	Androscoggin	4 S Lisbon Rd	Not Eligible	No	Not Eligible	N/A: Lacks sufficient historical and architectural significance	Lacks most aspects of integrity	Does not retain sufficient significance or integrity to justify NRHP eligibility. Not recommended NRHP eligible	Indirect	No Further Survey	4879322.257	408301.672	Not Eligible	Point	NA	Not Eligible
880	90597	355		N/A		Jeremiah Clough House	Lewiston	Androscoggin	41 S Lisbon Rd	Not Eligible	No	Not Eligible	N/A: Lacks sufficient historical and architectural significance	Lacks most aspects of integrity	Does not retain sufficient significance or integrity to justify NRHP eligibility. Not recommended NRHP eligible	Indirect	No Further Survey	4879398.207	408168.7158	Not Eligible	Point	NA	Not Eligible
623	57791	575		180-0015	1	St. Francis Lithuanian Mission /St. Francis Catholic Church	Greene	Androscoggin	344 Route 202	Not Eligible	No	Not Eligible	N/A: Lacks sufficient historical and architectural significance	This resource lacks sufficient integrity for NRHP eligibility consideration	This resource was previously determined Not Eligible by MHPC. Based upon this reconnaissance level survey, SEARCH concurs with this determination.	Direct	No Further Survey	4892475.828	406639.672	Not Eligible	Point	NA	Not Eligible
798	90604	357		N/A			Lewiston	Androscoggin	22 S Lisbon Rd	Not Eligible	No	Not Eligible	N/A: Lacks sufficient historical and architectural significance	Lacks most aspects of integrity	Does not retain sufficient significance or integrity to justify NRHP eligibility. Not recommended NRHP eligible	Indirect	No Further Survey	4879598.315	407946.9673	Not Eligible	Point	NA	Not Eligible
882	90602	358		N/A			Lewiston	Androscoggin	22 S Lisbon Rd	Not Eligible	No	Not Eligible	N/A: Lacks sufficient historical and architectural significance	Lacks most aspects of integrity	Does not retain sufficient significance or integrity to justify NRHP eligibility. Not recommended NRHP eligible	Indirect	No Further Survey	4879592.289	407924.8591	Not Eligible	Point	NA	Not Eligible
799	90607	359		N/A			Lewiston	Androscoggin	19 S Lisbon Rd	Not Eligible	No	Not Eligible	N/A: Lacks sufficient historical and architectural significance	Lacks most aspects of integrity	Does not retain sufficient significance or integrity to justify NRHP eligibility. Not recommended NRHP eligible	Indirect	No Further Survey	4879553.857	407886.8987	Not Eligible	Point	NA	Not Eligible
624	57812	581		180-0016	1	Valley Cemetery /New Valley Cemetery	Greene	Androscoggin	south of 398 Route 202	Not Eligible	No	Not Eligible	N/A: Lacks sufficient historical and architectural significance	Retains most aspects of integrity	New Valley Cemetery was previously determined Not Eligible by MHPC. Based upon this reconnaissance level survey, SEARCH concurs with this determination.	Indirect	No Further Survey	4892730.187	406817.771	Not Eligible	Point	NA	Not Eligible
800	90603	361		N/A			Lewiston	Androscoggin	254 Old Lisbon Rd	Not Eligible	No	Not Eligible	N/A: Lacks sufficient historical and architectural significance	Lacks most aspects of integrity	Does not retain sufficient significance or integrity to justify NRHP eligibility. Not recommended NRHP eligible	Indirect	No Further Survey	4879642.489	408010.1099	Not Eligible	Point	NA	Not Eligible
883	90616	362		N/A			Lewiston	Androscoggin	254 Old Lisbon Rd	Not Eligible	No	Not Eligible	N/A: Lacks sufficient historical and architectural significance	Lacks most aspects of integrity	Does not retain sufficient significance or integrity to justify NRHP eligibility. Not recommended NRHP eligible	Indirect	No Further Survey	4879620.959	407986.0107	Not Eligible	Point	NA	Not Eligible

Table 1

OBJECTID	Form ID	Survey Map Number	NRHP ID	MHPC Inventory	Count	Name	Town	County	Address	Individual NR Eligibility	In District	NR Eligibility as part of a District	CRITERIA	INTEGRITY	NOTES	Project Effects	Recommendation	North	East	NRHP Counts	Geometry	Historic District	Map Symbol
625	57815	580		180-0017	1	Valley Cemetery /Old Valley Cemetery	Greene	Androscoggin	.10 mile north of 343 Route 202	Eligible	No	Not Eligible	A: Early settlement and development	Retains most aspects of integrity	Old Valley Cemetery was previously determined NRHP eligible by MHPC. Based on the reconnaissance survey, SEARCH contends the resource remains Eligible.	Indirect	Finding of Effects	4892624.085	406844.4347	Eligible	Point	NA	Listed/Eligible - Further Study
801	90625	364		N/A			Lewiston	Androscoggin	223 Old Lisbon Rd	Not Eligible	No	Not Eligible	N/A: Lacks sufficient historical and architectural significance	Lacks most aspects of integrity	Does not retain sufficient significance or integrity to justify NRHP eligibility. Not recommended NRHP eligible	Indirect	No Further Survey	4879738.135	407833.1147	Not Eligible	Point	NA	Not Eligible
626	57818	582		180-0018	1	Greenwood Cemetery	Greene	Androscoggin	southeast of 398 Route 202	Not Eligible	No	Not Eligible	N/A: Lacks sufficient historical and architectural significance	Retains most aspects of integrity	This resource was previously determined Not Eligible by MHPC. Based upon this reconnaissance level survey, SEARCH concurs with this determination.	Indirect	No Further Survey	4892697.756	406916.517	Not Eligible	Point	NA	Not Eligible
627	57820	583		180-0019	1	Androscoggin County Mail Route Historical Marker	Greene	Androscoggin	south of 398 Route 202	Not Eligible	No	Not Eligible	N/A: Lacks sufficient historical and architectural significance	This resource lacks sufficient integrity for NRHP eligibility consideration	This resource was previously determined Not Eligible by MHPC. Based upon this reconnaissance level survey, SEARCH concurs with this determination.	Pending	No Further Survey	4892752.549	406908.8998	Not Eligible	Point	NA	Not Eligible
629	57822	585		180-0020	1		Greene	N/A	401 Route 202	Not Eligible	No	Not Eligible	N/A: Lacks sufficient historical and architectural significance	This resource lacks sufficient integrity for NRHP eligibility consideration	This resource was previously determined Not Eligible by MHPC. Based upon this reconnaissance level survey, SEARCH concurs with this determination.	Indirect	No Further Survey	4892770.55	406982.7519	Not Eligible	Point	NA	Not Eligible
630	57823	586		180-0021	1		Greene	Androscoggin	401 Route 202	Not Eligible	No	Not Eligible	N/A: Lacks sufficient historical and architectural significance	This resource lacks sufficient integrity for NRHP eligibility consideration	This resource was previously determined Not Eligible by MHPC. Based upon this reconnaissance level survey, SEARCH concurs with this determination.	Indirect	No Further Survey	4892789.749	406989.7808	Not Eligible	Point	NA	Not Eligible
631	57824	587		180-0022	1		Greene	Androscoggin	407 Route 202	Not Eligible	No	Not Eligible	N/A: Lacks sufficient historical and architectural significance	This resource lacks sufficient integrity for NRHP eligibility consideration	This resource was previously determined Not Eligible by MHPC. Based upon this reconnaissance level survey, SEARCH concurs with this determination.	Indirect	No Further Survey	4892816.291	407023.5959	Not Eligible	Point	NA	Not Eligible
632	57826	588		180-0023	1		Greene	Androscoggin	407 Route 202	Not Eligible	No	Not Eligible	N/A: Lacks sufficient historical and architectural significance	This resource lacks sufficient integrity for NRHP eligibility consideration	This resource was previously determined Not Eligible by MHPC. Based upon this reconnaissance level survey, SEARCH concurs with this determination.	Indirect	No Further Survey	4892837.992	407040.734	Not Eligible	Point	NA	Not Eligible
633	57827	589		180-0024	1		Greene	Androscoggin	northwest corner of West Maine Street and Route 202	Not Eligible	No	Not Eligible	N/A: Lacks sufficient historical and architectural significance	This resource lacks sufficient integrity for NRHP eligibility consideration	This resource was previously determined Not Eligible by MHPC. Based upon this reconnaissance level survey, SEARCH concurs with this determination.	Indirect	No Further Survey	4892858.736	406979.747	Not Eligible	Point	NA	Not Eligible
802	90618	373		N/A		Lewiston Grange #2	Lewiston	Androscoggin	2 Crowley Rd	Preliminarily Eligible	No	Not Eligible	A: Social history, civic affairs; C: Architecture	Retains most aspects of integrity	Lewiston Grange No. 2, recommended preliminarily NRHP eligible	Indirect	Intensive Survey	4879523.625	408188.4271	Not Determined	Point	NA	Not Determined - Further Study
884	90626	374		N/A			Lewiston	Androscoggin	15 Crowley Rd	Not Eligible	No	Not Eligible	N/A: Lacks sufficient historical and architectural significance	Lacks most aspects of integrity	Does not retain sufficient significance or integrity to justify NRHP eligibility. Not recommended NRHP eligible	Indirect	No Further Survey	4879539.962	408278.6507	Not Eligible	Point	NA	Not Eligible
803	90627	375		N/A			Lewiston	Androscoggin	9 Crowley Rd	Not Eligible	No	Not Eligible	N/A: Lacks sufficient historical and architectural significance	Lacks most aspects of integrity	Does not retain sufficient significance or integrity to justify NRHP eligibility. Not recommended NRHP eligible	Pending	No Further Survey	4879583.693	408289.2	Not Eligible	Point	NA	Not Eligible
804	90628	376		N/A			Lewiston	Androscoggin	Crowley Rd	Not Eligible	No	Not Eligible	N/A: Lacks sufficient historical and architectural significance	Lacks most aspects of integrity	Does not retain sufficient significance or integrity to justify NRHP eligibility. Not recommended NRHP eligible	Indirect	No Further Survey	4879632.958	408359.5071	Not Eligible	Point	NA	Not Eligible
885	90631	377		N/A			Lewiston	Androscoggin	34 Crowley Rd	Not Eligible	No	Not Eligible	N/A: Lacks sufficient historical and architectural significance	Lacks most aspects of integrity	Does not retain sufficient significance or integrity to justify NRHP eligibility. Not recommended NRHP eligible	Indirect	No Further Survey	4879686.494	408346.374	Not Eligible	Point	NA	Not Eligible
805	90632	378		N/A			Lewiston	Androscoggin	35 Crowley Rd	Not Eligible	No	Not Eligible	N/A: Lacks sufficient historical and architectural significance	Lacks most aspects of integrity	Does not retain sufficient significance or integrity to justify NRHP eligibility. Not recommended NRHP eligible	Indirect	No Further Survey	4879663.916	408373.7702	Not Eligible	Point	NA	Not Eligible
806	90633	379		N/A			Lewiston	Androscoggin	35 Crowley Rd	Not Eligible	No	Not Eligible	N/A: Lacks sufficient historical and architectural significance	Lacks most aspects of integrity	Does not retain sufficient significance or integrity to justify NRHP eligibility. Not recommended NRHP eligible	Indirect	No Further Survey	4879658.384	408386.8114	Not Eligible	Point	NA	Not Eligible
807	90634	380		N/A			Lewiston	Androscoggin	Old Webster Rd	Not Eligible	No	Not Eligible	N/A: Lacks sufficient historical and architectural significance	Lacks most aspects of integrity	Does not retain sufficient significance or integrity to justify NRHP eligibility. Not recommended NRHP eligible	Indirect	No Further Survey	4880560.598	408580.8486	Not Eligible	Point	NA	Not Eligible
1051	90620	381		N/A			Lewiston	Androscoggin	Old Webster Rd	Not Eligible	No	Not Eligible	N/A: Lacks sufficient historical and architectural significance	Lacks most aspects of integrity	Does not retain sufficient significance or integrity to justify NRHP eligibility. Not recommended NRHP eligible	Indirect	No Further Survey	4881111.756	407906.8228	Not Eligible	Point	NA	Not Eligible
896	90635	382		N/A			Lewiston	Androscoggin	135 Old Webster Rd	Not Eligible	No	Not Eligible	N/A: Lacks sufficient historical and architectural significance	Lacks most aspects of integrity	Does not retain sufficient significance or integrity to justify NRHP eligibility. Not recommended NRHP eligible	Indirect	No Further Survey	4881138.112	407827.9688	Not Eligible	Point	NA	Not Eligible
808	90636	383		N/A			Lewiston	Androscoggin	Old Webster Rd	Not Eligible	No	Not Eligible	N/A: Lacks sufficient historical and architectural significance	Lacks most aspects of integrity	Does not retain sufficient significance or integrity to justify NRHP eligibility. Not recommended NRHP eligible	Indirect	No Further Survey	4881205.667	407424.1338	Not Eligible	Point	NA	Not Eligible
809	90630	385		N/A			Lewiston	Androscoggin	353 Randall Rd	Not Eligible	No	Not Eligible	N/A: Lacks sufficient historical and architectural significance	Lacks most aspects of integrity	Does not retain sufficient significance or integrity to justify NRHP eligibility. Not recommended NRHP eligible	Indirect	No Further Survey	4882217.246	407676.2848	Not Eligible	Point	NA	Not Eligible
833	90660	386		N/A		Randall Road Cemetery	Lewiston	Androscoggin	Randall Road	Not Eligible	No	Not Eligible	N/A: Lacks sufficient historical and architectural significance	Lacks most aspects of integrity	Does not retain sufficient significance or integrity to justify NRHP eligibility. Not recommended NRHP eligible	Indirect	No Further Survey	4882289.94	407723.6861	Not Eligible	Point	NA	Not Eligible
634	57832	1577		180-0025	1		Greene	Androscoggin	11 W Main Street	Not Eligible	No	Not Eligible	N/A: This resource lacks architectural and historical significance	Demolished	MHPC previously determined this resource was Not Eligible. During the reconnaissance survey, SEARCH confirmed the resource has been demolished, and therefore recommends this resource remains Not Eligible.	Indirect	No Further Survey	4892894.65	406995.9258	Not Eligible	Point	NA	Not Eligible
897	90637	388		N/A			Lewiston	Androscoggin	385 Randall Rd	Not Eligible	No	Not Eligible	N/A: Lacks sufficient historical and architectural significance	Lacks most aspects of integrity	Does not retain sufficient significance or integrity to justify NRHP eligibility. Not recommended NRHP eligible	Indirect	No Further Survey	4882247.194	408135.4052	Not Eligible	Point	NA	Not Eligible
898	90638	389		N/A			Lewiston	Androscoggin	389 Randall Rd	Not Eligible	No	Not Eligible	N/A: Lacks sufficient historical and architectural significance	Lacks most aspects of integrity	Does not retain sufficient significance or integrity to justify NRHP eligibility. Not recommended NRHP eligible	Indirect	No Further Survey	4882262.936	408185.5332	Not Eligible	Point	NA	Not Eligible
811	90640	390		N/A			Lewiston	Androscoggin	388 Grove St	Not Eligible	No	Not Eligible	N/A: Lacks sufficient historical and architectural significance	Lacks most aspects of integrity	Does not retain sufficient significance or integrity to justify NRHP eligibility. Not recommended NRHP eligible	Indirect	No Further Survey	4881865.508	409328.1487	Not Eligible	Point	NA	Not Eligible
899	90621	391		N/A			Lewiston	Androscoggin	388 Grove St	Not Eligible	No	Not Eligible	N/A: Lacks sufficient historical and architectural significance	Lacks most aspects of integrity	Does not retain sufficient significance or integrity to justify NRHP eligibility. Not recommended NRHP eligible	Indirect	No Further Survey	4881859.018	409311.647	Not Eligible	Point	NA	Not Eligible

Table 1

OBJECTID	Form ID	Survey Map Number	NRHP ID	MHPC Inventory	Count	Name	Town	County	Address	Individual NR Eligibility	In District	NR Eligibility as part of a District	CRITERIA	INTEGRITY	NOTES	Project Effects	Recommendation	North	East	NRHP Counts	Geometry	Historic District	Map Symbol
812	90605	392		N/A			Lewiston	Androscoggin	388 Grove St	Not Eligible	No	Not Eligible	N/A: Lacks sufficient historical and architectural significance	Lacks most aspects of integrity	Does not retain sufficient significance or integrity to justify NRHP eligibility. Not recommended NRHP eligible	Indirect	No Further Survey	4881902.656	409322.4245	Not Eligible	Point	NA	Not Eligible
900	90606	393		N/A			Lewiston	Androscoggin	380 Grove St	Not Eligible	No	Not Eligible	N/A: Lacks sufficient historical and architectural significance	Lacks most aspects of integrity	Does not retain sufficient significance or integrity to justify NRHP eligibility. Not recommended NRHP eligible	Indirect	No Further Survey	4881908.108	409256.9085	Not Eligible	Point	NA	Not Eligible
902	90643	394		N/A			Lewiston	Androscoggin	302 Grove St	Not Eligible	No	Not Eligible	N/A: Lacks sufficient historical and architectural significance	Lacks most aspects of integrity	Does not retain sufficient significance or integrity to justify NRHP eligibility. Not recommended NRHP eligible	Indirect	No Further Survey	4882137.486	408731.05	Not Eligible	Point	NA	Not Eligible
903	90644	395		N/A			Lewiston	Androscoggin	291 Grove St	Not Eligible	No	Not Eligible	N/A: Lacks sufficient historical and architectural significance	Lacks most aspects of integrity	Does not retain sufficient significance or integrity to justify NRHP eligibility. Not recommended NRHP eligible	Direct	No Further Survey	4882090.498	408690.7287	Not Eligible	Point	NA	Not Eligible
813	90641	396		N/A			Lewiston	Androscoggin	291 Grove St	Not Eligible	No	Not Eligible	N/A: Lacks sufficient historical and architectural significance	Lacks most aspects of integrity	Does not retain sufficient significance or integrity to justify NRHP eligibility. Not recommended NRHP eligible	Direct	No Further Survey	4882094.717	408613.6491	Not Eligible	Point	NA	Not Eligible
814	90642	397		N/A			Lewiston	Androscoggin	291 Grove St	Not Eligible	No	Not Eligible	N/A: Lacks sufficient historical and architectural significance	Lacks most aspects of integrity	Does not retain sufficient significance or integrity to justify NRHP eligibility. Not recommended NRHP eligible	Direct	No Further Survey	4882082.861	408609.6973	Not Eligible	Point	NA	Not Eligible
815	90645	398		N/A			Lewiston	Androscoggin	290 Grove St	Not Eligible	No	Not Eligible	N/A: Lacks sufficient historical and architectural significance	Lacks most aspects of integrity	Does not retain sufficient significance or integrity to justify NRHP eligibility. Not recommended NRHP eligible	Indirect	No Further Survey	4882183.634	408657.9102	Not Eligible	Point	NA	Not Eligible
816	90648	399		N/A			Lewiston	Androscoggin	290 Grove St	Not Eligible	No	Not Eligible	N/A: Lacks sufficient historical and architectural significance	Lacks most aspects of integrity	Does not retain sufficient significance or integrity to justify NRHP eligibility. Not recommended NRHP eligible	Indirect	No Further Survey	4882200.627	408665.4187	Not Eligible	Point	NA	Not Eligible
817	90649	400		N/A			Lewiston	Androscoggin	231 Grove St	Not Eligible	No	Not Eligible	N/A: Lacks sufficient historical and architectural significance	This resource lacks sufficient integrity for NRHP eligibility consideration	Does not retain sufficient significance or integrity to justify NRHP eligibility. Not recommended NRHP eligible	Indirect	No Further Survey	4882450.976	408275.5659	Not Eligible	Point	NA	Not Eligible
905	90651	401		N/A			Lewiston	Androscoggin	188 Grove St	Not Eligible	No	Not Eligible	N/A: Lacks sufficient historical and architectural significance	Retains most aspects of integrity	Does not retain sufficient significance or integrity to justify NRHP eligibility. Not recommended NRHP eligible	Indirect	No Further Survey	4882712.836	408060.4694	Not Eligible	Point	NA	Not Eligible
832	90655	402		N/A			Lewiston	Androscoggin	178 Grove St	Not Eligible	No	Not Eligible	N/A: Lacks sufficient historical and architectural significance	Lacks most aspects of integrity	Does not retain sufficient significance or integrity to justify NRHP eligibility. Not recommended NRHP eligible	Indirect	No Further Survey	4882766.339	408020.0769	Not Eligible	Point	NA	Not Eligible
887	90656	403		N/A			Lewiston	Androscoggin	169 Grove St	Not Eligible	No	Not Eligible	N/A: Lacks sufficient historical and architectural significance	Lacks most aspects of integrity	Does not retain sufficient significance or integrity to justify NRHP eligibility. Not recommended NRHP eligible	Indirect	No Further Survey	4882774.363	407908.9401	Not Eligible	Point	NA	Not Eligible
906	90639	404		N/A			Lewiston	Androscoggin	166 Grove St	Not Eligible	No	Not Eligible	N/A: Lacks sufficient historical and architectural significance	Lacks most aspects of integrity	Does not retain sufficient significance or integrity to justify NRHP eligibility. Not recommended NRHP eligible	Indirect	No Further Survey	4882826.149	407919.9122	Not Eligible	Point	NA	Not Eligible
907	90692	405		N/A			Lewiston	Androscoggin	1090 Sabattus St	Not Eligible	No	Not Eligible	N/A: Lacks sufficient historical and architectural significance	Lacks most aspects of integrity	Does not retain sufficient significance or integrity to justify NRHP eligibility. Not recommended NRHP eligible	Indirect	No Further Survey	4883680.841	407864.0012	Not Eligible	Point	NA	Not Eligible
840	90701	406		N/A			Lewiston	Androscoggin	1093 Sabattus St	Not Eligible	No	Not Eligible	N/A: Lacks sufficient historical and architectural significance	Lacks most aspects of integrity	Does not retain sufficient significance or integrity to justify NRHP eligibility. Not recommended NRHP eligible	Indirect	No Further Survey	4883624.291	407937.8779	Not Eligible	Point	NA	Not Eligible
841	90663	407		N/A			Lewiston	Androscoggin	1103 Sabattus St	Not Eligible	No	Not Eligible	N/A: Lacks sufficient historical and architectural significance	Lacks most aspects of integrity	Does not retain sufficient significance or integrity to justify NRHP eligibility. Not recommended NRHP eligible	Indirect	No Further Survey	4883622.513	407969.4929	Not Eligible	Point	NA	Not Eligible
908	90708	408		N/A			Lewiston	Androscoggin	1130 Sabattus St	Not Eligible	No	Not Eligible	N/A: Lacks sufficient historical and architectural significance	Lacks most aspects of integrity	Does not retain sufficient significance or integrity to justify NRHP eligibility. Not recommended NRHP eligible	Indirect	No Further Survey	4883647.741	408155.1615	Not Eligible	Point	NA	Not Eligible
909	90711	409		N/A			Lewiston	Androscoggin	1136 Sabattus St	Not Eligible	No	Not Eligible	N/A: Lacks sufficient historical and architectural significance	Lacks most aspects of integrity	Does not retain sufficient significance or integrity to justify NRHP eligibility. Not recommended NRHP eligible	Indirect	No Further Survey	4883649.215	408184.4948	Not Eligible	Point	NA	Not Eligible
843	90702	410		N/A			Lewiston	Androscoggin	1139 Sabattus St	Not Eligible	No	Not Eligible	N/A: Lacks sufficient historical and architectural significance	Lacks most aspects of integrity	Does not retain sufficient significance or integrity to justify NRHP eligibility. Not recommended NRHP eligible	Indirect	No Further Survey	4883602.105	408227.851	Not Eligible	Point	NA	Not Eligible
844	90713	411		N/A			Lewiston	Androscoggin	1139 Sabattus St	Not Eligible	No	Not Eligible	N/A: Lacks sufficient historical and architectural significance	Lacks most aspects of integrity	Does not retain sufficient significance or integrity to justify NRHP eligibility. Not recommended NRHP eligible	Indirect	No Further Survey	4883614.828	408219.4651	Not Eligible	Point	NA	Not Eligible
846	90718	412		N/A			Lewiston	Androscoggin	1140 Sabattus St	Not Eligible	No	Not Eligible	N/A: Lacks sufficient historical and architectural significance	Retains most aspects of integrity	Does not retain sufficient significance or integrity to justify NRHP eligibility. Not recommended NRHP eligible	Indirect	No Further Survey	4883660.649	408231.5024	Not Eligible	Point	NA	Not Eligible
910	90721	413		N/A			Lewiston	Androscoggin	1146 Sabattus St	Not Eligible	No	Not Eligible	N/A: Lacks sufficient historical and architectural significance	Lacks most aspects of integrity	Does not retain sufficient significance or integrity to justify NRHP eligibility. Not recommended NRHP eligible	Indirect	No Further Survey	4883673.976	408269.9677	Not Eligible	Point	NA	Not Eligible
847	90724	414		N/A			Lewiston	Androscoggin	1146 Sabattus St	Not Eligible	No	Not Eligible	N/A: Lacks sufficient historical and architectural significance	Lacks most aspects of integrity	Does not retain sufficient significance or integrity to justify NRHP eligibility. Not recommended NRHP eligible	Indirect	No Further Survey	4883688.114	408257.9799	Not Eligible	Point	NA	Not Eligible
911	90726	415		N/A			Lewiston	Androscoggin	1147 Sabattus St	Not Eligible	No	Not Eligible	N/A: Lacks sufficient historical and architectural significance	Lacks most aspects of integrity	Does not retain sufficient significance or integrity to justify NRHP eligibility. Not recommended NRHP eligible	Indirect	No Further Survey	4883651.395	408337.5715	Not Eligible	Point	NA	Not Eligible
850	90734	416		N/A			Lewiston	Androscoggin	1149 Sabattus St	Not Eligible	No	Not Eligible	N/A: Lacks sufficient historical and architectural significance	Lacks most aspects of integrity	Does not retain sufficient significance or integrity to justify NRHP eligibility. Not recommended NRHP eligible	Indirect	No Further Survey	4883667.346	408362.9742	Not Eligible	Point	NA	Not Eligible
659	76460	565		180-0029	1		Greene	Androscoggin	2977 US Route 202	Eligible	No	Not Eligible	A: agriculture/farming; C: architecture	Retains most aspects of integrity	Previously determined NRHP eligible by MHPC. Based on the reconnaissance survey, SEARCH contends the resource remains Eligible.	Indirect	Finding of Effects	4892236.727	406510.2429	Eligible	Point	NA	Listed/Eligible - Further Study
912	90716	418		N/A			Lewiston	Androscoggin	1223 Sabattus St	Not Eligible	No	Not Eligible	N/A: Lacks sufficient historical and architectural significance	Lacks most aspects of integrity	Does not retain sufficient significance or integrity to justify NRHP eligibility. Not recommended NRHP eligible	Direct	No Further Survey	4883811.813	408753.8421	Not Eligible	Point	NA	Not Eligible
913	90743	419		N/A			Lewiston	Androscoggin	1220 Sabattus St	Not Eligible	No	Not Eligible	N/A: Lacks sufficient historical and architectural significance	Lacks most aspects of integrity	Does not retain sufficient significance or integrity to justify NRHP eligibility. Not recommended NRHP eligible	Direct	No Further Survey	4883866.838	408742.1764	Not Eligible	Point	NA	Not Eligible
914	90764	420		N/A			Lewiston	Androscoggin	1231 Sabattus St	Not Eligible	No	Not Eligible	N/A: Lacks sufficient historical and architectural significance	Lacks most aspects of integrity	Does not retain sufficient significance or integrity to justify NRHP eligibility. Not recommended NRHP eligible	Indirect	No Further Survey	4883907.511	408958.055	Not Eligible	Point	NA	Not Eligible
852	90768	421		N/A			Lewiston	Androscoggin	1235 Sabattus St	Not Eligible	No	Not Eligible	N/A: Lacks sufficient historical and architectural significance	Lacks most aspects of integrity	Does not retain sufficient significance or integrity to justify NRHP eligibility. Not recommended NRHP eligible	Indirect	No Further Survey	4883935.502	409016.7407	Not Eligible	Point	NA	Not Eligible

Table 1

OBJECTID	Form ID	Survey Map Number	NRHP ID	MHPC Inventory	Count	Name	Town	County	Address	Individual NR Eligibility	In District	NR Eligibility as part of a District	CRITERIA	INTEGRITY	NOTES	Project Effects	Recommendation	North	East	NRHP Counts	Geometry	Historic District	Map Symbol
915	90769	422		N/A			Lewiston	Androscoggin	1237 Sabattus St	Not Eligible	No	Not Eligible	N/A: Lacks sufficient historical and architectural significance	Retains most aspects of integrity	Does not retain sufficient significance or integrity to justify NRHP eligibility. Not recommended NRHP eligible	Indirect	No Further Survey	4883950.705	409044.4685	Not Eligible	Point	NA	Not Eligible
663	90772	423		N/A			Lewiston	Androscoggin	1248 Sabattus St	Not Eligible	No	Not Eligible	N/A: Lacks sufficient historical and architectural significance	Lacks most aspects of integrity	Does not retain sufficient significance or integrity to justify NRHP eligibility. Not recommended NRHP eligible	Indirect	No Further Survey	4883993.594	409027.8059	Not Eligible	Point	NA	Not Eligible
667	90783	424		N/A			Lewiston	Androscoggin	1241 Sabattus St	Not Eligible	No	Not Eligible	N/A: Lacks sufficient historical and architectural significance	Lacks most aspects of integrity	Does not retain sufficient significance or integrity to justify NRHP eligibility. Not recommended NRHP eligible	Indirect	No Further Survey	4883971.069	409092.6167	Not Eligible	Point	NA	Not Eligible
668	90786	425		N/A			Lewiston	Androscoggin	1241 Sabattus St	Not Eligible	No	Not Eligible	N/A: Lacks sufficient historical and architectural significance	Lacks most aspects of integrity	Does not retain sufficient significance or integrity to justify NRHP eligibility. Not recommended NRHP eligible	Indirect	No Further Survey	4883965.141	409086.1008	Not Eligible	Point	NA	Not Eligible
916	90789	426		N/A			Lewiston	Androscoggin	1291 Sabattus St	Not Eligible	No	Not Eligible	N/A: Lacks sufficient historical and architectural significance	Lacks most aspects of integrity	Does not retain sufficient significance or integrity to justify NRHP eligibility. Not recommended NRHP eligible	Indirect	No Further Survey	4884054.111	409252.8105	Not Eligible	Point	NA	Not Eligible
669	90790	427		N/A			Lewiston	Androscoggin	1293 Sabattus St	Not Eligible	No	Not Eligible	N/A: Lacks sufficient historical and architectural significance	Retains most aspects of integrity	Does not retain sufficient significance or integrity to justify NRHP eligibility. Not recommended NRHP eligible	Indirect	No Further Survey	4884055.101	409283.0426	Not Eligible	Point	NA	Not Eligible
917	90793	428		N/A			Lewiston	Androscoggin	1293 Sabattus St	Not Eligible	No	Not Eligible	N/A: Lacks sufficient historical and architectural significance	Lacks most aspects of integrity	Does not retain sufficient significance or integrity to justify NRHP eligibility. Not recommended NRHP eligible	Indirect	No Further Survey	4884062.527	409274.8218	Not Eligible	Point	NA	Not Eligible
918	90797	429		N/A			Lewiston	Androscoggin	1302 Sabattus St	Not Eligible	No	Not Eligible	N/A: Lacks sufficient historical and architectural significance	Lacks most aspects of integrity	Does not retain sufficient significance or integrity to justify NRHP eligibility. Not recommended NRHP eligible	Indirect	No Further Survey	4884182.739	409424.8734	Not Eligible	Point	NA	Not Eligible
670	90792	430		N/A			Lewiston	Androscoggin	21 Chadbourne Rd	Not Eligible	No	Not Eligible	N/A: Lacks sufficient historical and architectural significance	Lacks most aspects of integrity	Does not retain sufficient significance or integrity to justify NRHP eligibility. Not recommended NRHP eligible	Indirect	No Further Survey	4883973.242	409477.7272	Not Eligible	Point	NA	Not Eligible
671	90801	431		N/A			Lewiston	Androscoggin	25 Chadbourne Rd	Not Eligible	No	Not Eligible	N/A: Lacks sufficient historical and architectural significance	Lacks most aspects of integrity	Does not retain sufficient significance or integrity to justify NRHP eligibility. Not recommended NRHP eligible	Indirect	No Further Survey	4883941.43	409497.6842	Not Eligible	Point	NA	Not Eligible
672	90806	432		N/A			Lewiston	Androscoggin	29 Chadbourne Rd	Not Eligible	No	Not Eligible	N/A: Lacks sufficient historical and architectural significance	Lacks most aspects of integrity	Does not retain sufficient significance or integrity to justify NRHP eligibility. Not recommended NRHP eligible	None	No Further Survey	4883896.576	409515.6653	Not Eligible	Point	NA	Not Eligible
919	90812	433		N/A			Lewiston	Androscoggin	132 Old Chadbourne Rd	Not Eligible	No	Not Eligible	N/A: Lacks sufficient historical and architectural significance	Lacks most aspects of integrity	Does not retain sufficient significance or integrity to justify NRHP eligibility. Not recommended NRHP eligible	Indirect	No Further Survey	4883739.612	409649.0527	Not Eligible	Point	NA	Not Eligible
673	90814	434		N/A			Lewiston	Androscoggin	140 Old Chadbourne Rd	Not Eligible	No	Not Eligible	N/A: Lacks sufficient historical and architectural significance	Retains most aspects of integrity	Does not retain sufficient significance or integrity to justify NRHP eligibility. Not recommended NRHP eligible	Indirect	No Further Survey	4883669.145	409559.7288	Not Eligible	Point	NA	Not Eligible
674	90815	435		N/A			Lewiston	Androscoggin	143 Old Chadbourne Rd	Not Eligible	No	Not Eligible	N/A: Lacks sufficient historical and architectural significance	Lacks most aspects of integrity	Does not retain sufficient significance or integrity to justify NRHP eligibility. Not recommended NRHP eligible	Indirect	No Further Survey	4883673.934	409602.4091	Not Eligible	Point	NA	Not Eligible
920	90889	436		N/A			Lewiston	Androscoggin	172 Old Chadbourne Rd	Not Eligible	No	Not Eligible	N/A: Lacks sufficient historical and architectural significance	Lacks most aspects of integrity	Does not retain sufficient significance or integrity to justify NRHP eligibility. Not recommended NRHP eligible	Indirect	No Further Survey	4883482.532	409477.7966	Not Eligible	Point	NA	Not Eligible
1254	90892	437		N/A			Lewiston	Androscoggin	178 Old Chadbourne Rd	Not Eligible	No	Not Eligible	N/A: Lacks sufficient historical and architectural significance	Lacks most aspects of integrity	Does not retain sufficient significance or integrity to justify NRHP eligibility. Not recommended NRHP eligible	Indirect	No Further Survey	4883448.669	409446.7829	Not Eligible	Point	NA	Not Eligible
1255	90882	438		N/A			Lewiston	Androscoggin	178 Old Chadbourne Rd	Not Eligible	No	Not Eligible	N/A: Lacks sufficient historical and architectural significance	Lacks most aspects of integrity	Does not retain sufficient significance or integrity to justify NRHP eligibility. Not recommended NRHP eligible	Indirect	No Further Survey	4883439.833	409457.9598	Not Eligible	Point	NA	Not Eligible
1257	90897	439		N/A			Lewiston	Androscoggin	188 Old Chadbourne Rd	Not Eligible	No	Not Eligible	N/A: Lacks sufficient historical and architectural significance	Retains most aspects of integrity	Does not retain sufficient significance or integrity to justify NRHP eligibility. Not recommended NRHP eligible	Indirect	No Further Survey	4883392.909	409413.9045	Not Eligible	Point	NA	Not Eligible
921	90937	440		N/A			Lewiston	Androscoggin	184 Old Chadbourne Rd	Not Eligible	No	Not Eligible	N/A: Lacks sufficient historical and architectural significance	Lacks most aspects of integrity	Does not retain sufficient significance or integrity to justify NRHP eligibility. Not recommended NRHP eligible	Indirect	No Further Survey	4883411.506	409443.1665	Not Eligible	Point	NA	Not Eligible
922	90943	441		N/A			Lewiston	Androscoggin	123 Old Chadbourne Rd	Not Eligible	No	Not Eligible	N/A: Lacks sufficient historical and architectural significance	Lacks most aspects of integrity	Does not retain sufficient significance or integrity to justify NRHP eligibility. Not recommended NRHP eligible	Indirect	No Further Survey	4883814.282	409649.9364	Not Eligible	Point	NA	Not Eligible
1263	90947	442		N/A			Lewiston	Androscoggin	1140 Sabattus St	Not Eligible	No	Not Eligible	N/A: Lacks sufficient historical and architectural significance	Lacks most aspects of integrity	Does not retain sufficient significance or integrity to justify NRHP eligibility. Not recommended NRHP eligible	Indirect	No Further Survey	4883673.492	408223.9938	Not Eligible	Point	NA	Not Eligible
923	90954	443		N/A			Lewiston	Androscoggin	136 Golder Rd	Not Eligible	No	Not Eligible	N/A: Lacks sufficient historical and architectural significance	Lacks most aspects of integrity	Does not retain sufficient significance or integrity to justify NRHP eligibility. Not recommended NRHP eligible	Indirect	No Further Survey	4883689.787	408216.9859	Not Eligible	Point	NA	Not Eligible
924	90957	445		N/A			Lewiston	Androscoggin	114 Golder Rd	Not Eligible	No	Not Eligible	N/A: Lacks sufficient historical and architectural significance	Lacks most aspects of integrity	Does not retain sufficient significance or integrity to justify NRHP eligibility. Not recommended NRHP eligible	Indirect	No Further Survey	4883554.207	408293.8264	Not Eligible	Point	NA	Not Eligible
925	90960	446		N/A			Lewiston	Androscoggin	158 Golder Rd	Not Eligible	No	Not Eligible	N/A: Lacks sufficient historical and architectural significance	Lacks most aspects of integrity	Does not retain sufficient significance or integrity to justify NRHP eligibility. Not recommended NRHP eligible	Indirect	No Further Survey	4883833.908	408138.5009	Not Eligible	Point	NA	Not Eligible
926	90979	447		N/A			Lewiston	Androscoggin	168 Golder Rd	Not Eligible	No	Not Eligible	N/A: Lacks sufficient historical and architectural significance	Lacks most aspects of integrity	Does not retain sufficient significance or integrity to justify NRHP eligibility. Not recommended NRHP eligible	Indirect	No Further Survey	4883908.103	408133.8342	Not Eligible	Point	NA	Not Eligible
1264	90978	448		N/A			Lewiston	Androscoggin	168 Golder Rd	Not Eligible	No	Not Eligible	N/A: Lacks sufficient historical and architectural significance	Retains most aspects of integrity	Late 19th century barn; Does not retain sufficient significance or integrity to justify NRHP eligibility. Not recommended NRHP eligible	Indirect	No Further Survey	4883893.486	408128.9381	Not Eligible	Point	NA	Not Eligible
927	91003	449		N/A			Lewiston	Androscoggin	215 Golder Rd	Not Eligible	No	Not Eligible	N/A: Lacks sufficient historical and architectural significance	Retains most aspects of integrity	Mid-20th century Cape residence; Does not retain sufficient significance or integrity to justify NRHP eligibility. Not recommended NRHP eligible	Indirect	No Further Survey	4884282.128	408097.0487	Not Eligible	Point	NA	Not Eligible
928	91006	450		N/A			Lewiston	Androscoggin	391 Pond Rd	Not Eligible	No	Not Eligible	N/A: Lacks sufficient historical and architectural significance	This resource lacks sufficient integrity for NRHP eligibility consideration	Mid-19th century private residence; Does not retain sufficient significance or integrity to justify NRHP eligibility. Not recommended NRHP eligible	Indirect	No Further Survey	4884264.606	408057.4074	Not Eligible	Point	NA	Not Eligible
929	91008	451		N/A			Lewiston	Androscoggin	401 Pond Rd	Not Eligible	No	Not Eligible	N/A: Lacks sufficient historical and architectural significance	Retains most aspects of integrity	Mid-20th century ranch residence; Does not retain sufficient significance or integrity to justify NRHP eligibility. Not recommended NRHP eligible	Indirect	No Further Survey	4884373.765	408085.036	Not Eligible	Point	NA	Not Eligible

Table 1

OBJECTID	Form ID	Survey Map Number	NRHP ID	MHPC Inventory	Count	Name	Town	County	Address	Individual NR Eligibility	In District	NR Eligibility as part of a District	CRITERIA	INTEGRITY	NOTES	Project Effects	Recommendation	North	East	NRHP Counts	Geometry	Historic District	Map Symbol
930	91011	452		N/A			Lewiston	Androscoggin	407 Pond Rd	Not Eligible	No	Not Eligible	N/A: Lacks sufficient historical and architectural significance	Retains most aspects of integrity	Mid-20th century ranch residence; Does not retain sufficient significance or integrity to justify NRHP eligibility. Not recommended NRHP eligible	Indirect	No Further Survey	4884467.306	408071.6749	Not Eligible	Point	NA	Not Eligible
931	90974	453		N/A			Lewiston	Androscoggin	446 Pond Rd	Not Eligible	No	Not Eligible	N/A: Lacks sufficient historical and architectural significance	Retains most aspects of integrity	Late 19th century barn; Does not retain sufficient significance or integrity to justify NRHP eligibility. Not recommended NRHP eligible	Indirect	No Further Survey	4885023.257	408130.9117	Not Eligible	Point	NA	Not Eligible
1219	91013	454		N/A			Lewiston	Androscoggin	446 Pond Rd	Not Eligible	No	Not Eligible	N/A: Lacks sufficient historical and architectural significance	Lacks most aspects of integrity	Late 19th century private residence; Does not retain sufficient significance or integrity to justify NRHP eligibility. Not recommended NRHP eligible	Indirect	No Further Survey	4885041.633	408113.3412	Not Eligible	Point	NA	Not Eligible
932	91004	455		N/A			Lewiston	Androscoggin	462 Pond Rd	Not Eligible	No	Not Eligible	N/A: Lacks sufficient historical and architectural significance	Lacks most aspects of integrity	Does not retain sufficient significance or integrity to justify NRHP eligibility. Not recommended NRHP eligible	Indirect	No Further Survey	4885227.824	408189.6045	Not Eligible	Point	NA	Not Eligible
1220	91016	456		N/A			Lewiston	Androscoggin	465 Pond Rd	Not Eligible	No	Not Eligible	N/A: Lacks sufficient historical and architectural significance	Lacks most aspects of integrity	19th century private residence; Does not retain sufficient significance or integrity to justify NRHP eligibility. Not recommended NRHP eligible	Indirect	No Further Survey	4885276.391	408251.6497	Not Eligible	Point	NA	Not Eligible
1221	91018	457		N/A			Lewiston	Androscoggin	465 Pond Rd	Not Eligible	No	Not Eligible	N/A: Lacks sufficient historical and architectural significance	Retains most aspects of integrity	19th century barn; Does not retain sufficient significance or integrity to justify NRHP eligibility. Not recommended NRHP eligible	Indirect	No Further Survey	4885264.914	408288.0142	Not Eligible	Point	NA	Not Eligible
1222	91017	458		N/A			Lewiston	Androscoggin	457 Pond Rd	Not Eligible	No	Not Eligible	N/A: Lacks sufficient historical and architectural significance	Lacks most aspects of integrity	Does not retain sufficient significance or integrity to justify NRHP eligibility. Not recommended NRHP eligible	Indirect	No Further Survey	4885178.763	408223.5986	Not Eligible	Point	NA	Not Eligible
933	91023	459		N/A			Lewiston	Androscoggin	388 Pond Rd	Not Eligible	No	Not Eligible	N/A: Lacks sufficient historical and architectural significance	Lacks most aspects of integrity	Does not retain sufficient significance or integrity to justify NRHP eligibility. Not recommended NRHP eligible	Indirect	No Further Survey	4884285.609	408015.3578	Not Eligible	Point	NA	Not Eligible
934	91031	460		N/A			Lewiston	Androscoggin	386 Pond Rd	Not Eligible	No	Not Eligible	N/A: Lacks sufficient historical and architectural significance	Lacks most aspects of integrity	Does not retain sufficient significance or integrity to justify NRHP eligibility. Not recommended NRHP eligible	Indirect	No Further Survey	4884262.053	408001.2772	Not Eligible	Point	NA	Not Eligible
935	91035	461		N/A			Lewiston	Androscoggin	361 Pond Rd	Not Eligible	No	Not Eligible	N/A: Lacks sufficient historical and architectural significance	Lacks most aspects of integrity	Does not retain sufficient significance or integrity to justify NRHP eligibility. Not recommended NRHP eligible	Indirect	No Further Survey	4884118.485	407948.6915	Not Eligible	Point	NA	Not Eligible
1216	91128	462		N/A			Lewiston	Androscoggin	359 Pond Rd	Not Eligible	No	Not Eligible	N/A: Lacks sufficient historical and architectural significance	Lacks most aspects of integrity	Does not retain sufficient significance or integrity to justify NRHP eligibility. Not recommended NRHP eligible	Indirect	No Further Survey	4884056.825	407911.2027	Not Eligible	Point	NA	Not Eligible
936	91150	463		N/A			Lewiston	Androscoggin	357 Pond Rd	Not Eligible	No	Not Eligible	N/A: Lacks sufficient historical and architectural significance	Lacks most aspects of integrity	Does not retain sufficient significance or integrity to justify NRHP eligibility. Not recommended NRHP eligible	Indirect	No Further Survey	4884031.669	407895.7551	Not Eligible	Point	NA	Not Eligible
937	91153	464		N/A			Lewiston	Androscoggin	351 Pond Rd	Not Eligible	No	Not Eligible	N/A: Lacks sufficient historical and architectural significance	Retains most aspects of integrity	Early 20th century Cape residence; Does not retain sufficient significance or integrity to justify NRHP eligibility. Not recommended NRHP eligible	Indirect	No Further Survey	4883994.688	407866.8607	Not Eligible	Point	NA	Not Eligible
938	91155	465		N/A			Lewiston	Androscoggin	350 Pond Rd	Not Eligible	No	Not Eligible	N/A: Lacks sufficient historical and architectural significance	Lacks most aspects of integrity	Does not retain sufficient significance or integrity to justify NRHP eligibility. Not recommended NRHP eligible	Indirect	No Further Survey	4884018.549	407830.0818	Not Eligible	Point	NA	Not Eligible
939	91157	466		N/A			Lewiston	Androscoggin	341 pond Rd	Not Eligible	No	Not Eligible	N/A: Lacks sufficient historical and architectural significance	Lacks most aspects of integrity	Does not retain sufficient significance or integrity to justify NRHP eligibility. Not recommended NRHP eligible	Indirect	No Further Survey	4883948.783	407832.9912	Not Eligible	Point	NA	Not Eligible
940	91162	467		N/A			Lewiston	Androscoggin	333 Pond Rd	Not Eligible	No	Not Eligible	N/A: Lacks sufficient historical and architectural significance	Lacks most aspects of integrity	Does not retain sufficient significance or integrity to justify NRHP eligibility. Not recommended NRHP eligible	Indirect	No Further Survey	4883892.164	407803.2445	Not Eligible	Point	NA	Not Eligible
941	91148	468		N/A			Lewiston	Androscoggin	334 Pond Rd	Not Eligible	No	Not Eligible	N/A: Lacks sufficient historical and architectural significance	Lacks most aspects of integrity	Does not retain sufficient significance or integrity to justify NRHP eligibility. Not recommended NRHP eligible	Indirect	No Further Survey	4883922.552	407760.767	Not Eligible	Point	NA	Not Eligible
1171	91168	469		N/A			Lewiston	Androscoggin	322 Pond Rd	Not Eligible	No	Not Eligible	N/A: Lacks sufficient historical and architectural significance	Lacks most aspects of integrity	Does not retain sufficient significance or integrity to justify NRHP eligibility. Not recommended NRHP eligible	Indirect	No Further Survey	4883837.666	407723.1315	Not Eligible	Point	NA	Not Eligible
942	91166	470		N/A			Lewiston	Androscoggin	496 Old Greene Rd	Not Eligible	No	Not Eligible	N/A: Lacks sufficient historical and architectural significance	Lacks most aspects of integrity	Does not retain sufficient significance or integrity to justify NRHP eligibility. Not recommended NRHP eligible	Indirect	No Further Survey	4886239.142	407589.6645	Not Eligible	Point	NA	Not Eligible
944	91172	471		N/A			Lewiston	Androscoggin	435 Old Greene Rd	Not Eligible	No	Not Eligible	N/A: Lacks sufficient historical and architectural significance	Lacks most aspects of integrity	Does not retain sufficient significance or integrity to justify NRHP eligibility. Not recommended NRHP eligible	Indirect	No Further Survey	4885820.182	407372.0477	Not Eligible	Point	NA	Not Eligible
943	91174	472		N/A			Lewiston	Androscoggin	435 Old Greene Rd	Not Eligible	No	Not Eligible	N/A: Lacks sufficient historical and architectural significance	Lacks most aspects of integrity	Does not retain sufficient significance or integrity to justify NRHP eligibility. Not recommended NRHP eligible	Indirect	No Further Survey	4885793.556	407397.7035	Not Eligible	Point	NA	Not Eligible
1173	91177	473		N/A			Lewiston	Androscoggin	312 Old Greene Rd	Not Eligible	No	Not Eligible	N/A: Lacks sufficient historical and architectural significance	Lacks most aspects of integrity	Does not retain sufficient significance or integrity to justify NRHP eligibility. Not recommended NRHP eligible	Indirect	No Further Survey	4885132.531	407332.0825	Not Eligible	Point	NA	Not Eligible
1174	91181	474		N/A			Lewiston	Androscoggin	286 Old Greene Rd	Not Eligible	No	Not Eligible	N/A: Lacks sufficient historical and architectural significance	Lacks most aspects of integrity	Does not retain sufficient significance or integrity to justify NRHP eligibility. Not recommended NRHP eligible	Indirect	No Further Survey	4884904.557	407184.9246	Not Eligible	Point	NA	Not Eligible
1172	91184	475		N/A			Lewiston	Androscoggin	279 Old Greene Rd	Not Eligible	No	Not Eligible	N/A: Lacks sufficient historical and architectural significance	Lacks most aspects of integrity	Does not retain sufficient significance or integrity to justify NRHP eligibility. Not recommended NRHP eligible	Indirect	No Further Survey	4884838.678	407210.3303	Not Eligible	Point	NA	Not Eligible
945	91187	476		N/A			Lewiston	Androscoggin	236 Old Greene Rd	Not Eligible	No	Not Eligible	N/A: Lacks sufficient historical and architectural significance	Retains most aspects of integrity	early 20th century residence; recommended NRHP not eligible	Indirect	No Further Survey	4884704.012	406899.2061	Not Eligible	Point	NA	Not Eligible
946	91164	477		N/A			Lewiston	Androscoggin	322 Stetson Rd	Not Eligible	No	Not Eligible	N/A: Lacks sufficient historical and architectural significance	Lacks most aspects of integrity	Does not retain sufficient significance or integrity to justify NRHP eligibility. Not recommended NRHP eligible	Indirect	No Further Survey	4886549.075	405772.9302	Not Eligible	Point	NA	Not Eligible
1177	91207	478		N/A			Lewiston	Androscoggin	832 College St	Not Eligible	No	Not Eligible	N/A: Lacks sufficient historical and architectural significance	Lacks most aspects of integrity	Does not retain sufficient significance or integrity to justify NRHP eligibility. Not recommended NRHP eligible	Indirect	No Further Survey	4887792.535	405661.9856	Not Eligible	Point	NA	Not Eligible
947	91210	479		N/A			Lewiston	Androscoggin	895 College St	Not Eligible	No	Not Eligible	N/A: Lacks sufficient historical and architectural significance	Lacks most aspects of integrity	Does not retain sufficient significance or integrity to justify NRHP eligibility. Not recommended NRHP eligible	Indirect	No Further Survey	4887948.678	406089.4839	Not Eligible	Point	NA	Not Eligible

Table 1

OBJECTID	Form ID	Survey Map Number	NRHP ID	MHPC Inventory	Count	Name	Town	County	Address	Individual NR Eligibility	In District	NR Eligibility as part of a District	CRITERIA	INTEGRITY	NOTES	Project Effects	Recommendation	North	East	NRHP Counts	Geometry	Historic District	Map Symbol
660	76462	564		180-0029a	1	MHPC 0439-02 # 29	Greene	Androscoggin	308 US Route 202	Eligible	No	Not Eligible	A: agriculture/farming; C: architecture	Retains most aspects of integrity	Previously determined NRHP eligible by MHPC. Based on the reconnaissance survey, SEARCH contends the resource remains Eligible.	Indirect	Finding of Effects	4892234.895	406483.1297	Eligible	Point	NA	Listed/Eligible - Further Study
562	31924	799		217-0051	1		Jay	Franklin	70 Turmel Road	Not Eligible	No	Not Eligible	N/A: Lacks sufficient historical and architectural significance	This resource lacks sufficient integrity for NRHP eligibility consideration	This resource was previously determined Not Eligible by MHPC. Based upon this reconnaissance level survey, SEARCH concurs with this determination.	Pending	No Further Survey	4926119.562	406791.5736	Not Eligible	Point	NA	Not Eligible
538	31941	800		217-0051a	1		Jay	Franklin	70 Turmel Road	Not Eligible	No	Not Eligible	N/A: Lacks sufficient historical and architectural significance	This resource lacks sufficient integrity for NRHP eligibility consideration	This resource was previously determined Not Eligible by MHPC. Based upon this reconnaissance level survey, SEARCH concurs with this determination.	Pending	No Further Survey	4926183.182	406803.5656	Not Eligible	Point	NA	Not Eligible
619	54390	831		217-0064	1	Moses Stone Farm	Jay	Franklin	346 Franklin Road	Not Eligible	No	Not Eligible	N/A: This resource lacks architectural and historical significance	This resource retains modest integrity, associated farmhouse has been demolished	Mid 19th century barn. MHPC determined not eligible in May 2012, and based on this reconnaissance survey, SEARCH concurs that this resource remains not eligible for NRHP	Pending	No Further Survey	4928420.751	406295.2142	Not Eligible	Point	NA	Not Eligible
620	54391	861		217-0064a	1	Moses Stone Farm	Jay	Franklin	67 ME-156	Not Eligible	No	Not Eligible	N/A: This resource lacks architectural and historical significance	This resource lacks sufficient integrity for NRHP eligibility consideration	Colonial Revival Cape; recommended NRHP not eligible	Pending	No Further Survey	4928469.729	406271.233	Not Eligible	Point	NA	Not Eligible
1231	92344	485		N/A			Lewiston	Androscoggin	942 College Street	Not Eligible	No	Not Eligible	N/A: Lacks sufficient historical and architectural significance	This resource lacks sufficient integrity for NRHP eligibility consideration	Does not retain sufficient significance or integrity to justify NRHP eligibility. Not recommended NRHP eligible	Indirect	No Further Survey	4888367.892	406318.8023	Not Eligible	Point	NA	Not Eligible
948	91385	486		N/A			Lewiston	Androscoggin	942 College Street	Not Eligible	No	Not Eligible	N/A: Lacks sufficient historical and architectural significance	This resource lacks sufficient integrity for NRHP eligibility consideration	Does not retain sufficient significance or integrity to justify NRHP eligibility. Not recommended NRHP eligible	Indirect	No Further Survey	4888311.762	406293.6477	Not Eligible	Point	NA	Not Eligible
621	54393	832		217-0065	1		Jay	Franklin	315 Hyde Road	Not Eligible	No	Not Eligible	N/A: This resource lacks architectural and historical significance	This resource retains modest integrity	1950s-1960s Ranch. MHPC determined not eligible in May 2012, and based on this reconnaissance survey, SEARCH concurs that this resource remains not eligible for NRHP	Pending	No Further Survey	4928345.184	406241.8731	Not Eligible	Point	NA	Not Eligible
949	91380	489		N/A			Lewiston	Androscoggin	Merrill Road	Not Eligible	No	Not Eligible	N/A: Lacks sufficient historical and architectural significance	Retains most aspects of integrity	Early 20th century private residence; Does not retain sufficient significance or integrity to justify NRHP eligibility. Not recommended NRHP eligible	Indirect	No Further Survey	4888712.483	405898.9161	Not Eligible	Point	NA	Not Eligible
622	54394	835		217-0066	1		Jay	Franklin	367 Franklin Road	Not Eligible	No	Not Eligible	N/A: Not architecturally significant; and low likelihood for historical significance	This resource lacks sufficient integrity for NRHP eligibility consideration	1920s-1950s vernacular residence. MHPC determined not eligible in May 2012, and based on this reconnaissance survey, SEARCH concurs that this resource remains not eligible for NRHP	Pending	No Further Survey	4928566.728	406303.7157	Not Eligible	Point	NA	Not Eligible
561	32141	631		234-0013	1	Additon Farm	Leeds	Androscoggin	6 Addition Road	Eligible	No	Not Eligible	A: agriculture/farming; C: architecture	Retains most aspects of integrity	Additon Farm; The farm has previously been determined NRHP Eligible by MHPC. Based on the reconnaissance survey, SEARCH concurs with this recommendation.	Pending	Finding of Effects	4900818.571	407424.5441	Eligible	Point	NA	Listed/Eligible - Further Study
950	91392	492		N/A			Lewiston	Androscoggin	165 Merrill Road	Not Eligible	No	Not Eligible	N/A: Lacks sufficient historical and architectural significance	This resource lacks sufficient integrity for NRHP eligibility consideration	This resource was previously determined Not Eligible by MHPC. Based upon this reconnaissance level survey, SEARCH concurs with this determination.	Indirect	No Further Survey	4889090.596	405351.0703	Not Eligible	Point	NA	Not Eligible
535	32161	630		234-0013a	1	Additon Farm	Leeds	Androscoggin	6 Addition Road	Eligible	No	Not Eligible	A: agriculture/farming; C: architecture	Retains most aspects of integrity	Additon Farm; The farm has previously been determined NRHP Eligible by MHPC. Based on the reconnaissance survey, SEARCH concurs with this recommendation.	Pending	Finding of Effects	4900795.949	407441.1734	Eligible	Point	NA	Listed/Eligible - Further Study
536	32181	627		234-0013b	1	Additon Farm	Leeds	Androscoggin	6 Addition Road	Eligible	No	Not Eligible	A: agriculture/farming; C: architecture	Retains most aspects of integrity	Additon Farm; The farm has previously been determined NRHP Eligible by MHPC. Based on the reconnaissance survey, SEARCH concurs with this recommendation.	Pending	Finding of Effects	4900717.404	407409.6011	Eligible	Point	NA	Listed/Eligible - Further Study
557	32182	628		234-0013c	1	Additon Farm	Leeds	Androscoggin	6 Addition Road	Eligible	No	Not Eligible	A: agriculture/farming; C: architecture	Retains most aspects of integrity	Additon Farm; The farm has previously been determined NRHP Eligible by MHPC. Based on the reconnaissance survey, SEARCH concurs with this recommendation.	Pending	Finding of Effects	4900715.571	407396.8696	Eligible	Point	NA	Listed/Eligible - Further Study
951	91388	496		N/A			Lewiston	Androscoggin	1630 Main St	Not Eligible	No	Not Eligible	N/A: Lacks sufficient historical and architectural significance	Retains most aspects of integrity	19th century barn; Does not retain sufficient significance or integrity to justify NRHP eligibility. Not recommended NRHP eligible	Indirect	No Further Survey	4889466.598	404848.2438	Not Eligible	Point	NA	Not Eligible
551	32201	632		234-0013d	1	Additon Farm	Leeds	Androscoggin	6 Addition Road	Eligible	No	Not Eligible	A: agriculture/farming; C: architecture	Retains most aspects of integrity	Additon Farm; The farm has previously been determined NRHP Eligible by MHPC. Based on the reconnaissance survey, SEARCH concurs with this recommendation.	Pending	Finding of Effects	4900770.406	407362.1381	Eligible	Point	NA	Listed/Eligible - Further Study
952	91389	500		N/A			Lewiston	Androscoggin	10 Taylor Hill Road	Not Eligible	No	Not Eligible	N/A: Lacks sufficient historical and architectural significance	Retains most aspects of integrity	Does not retain sufficient significance or integrity to justify NRHP eligibility. Not recommended NRHP eligible	Indirect	No Further Survey	4889596.025	404500.6882	Not Eligible	Point	NA	Not Eligible
572	32202	664		234-0013e	1		Leeds	Androscoggin	167 Fish Street	Not Eligible	No	Not Eligible	N/A: Lacks sufficient historical and architectural significance	Retains most aspects of integrity	This resource was previously determined Not Eligible by MHPC. Based upon this reconnaissance level survey, SEARCH concurs with this determination.	Pending	No Further Survey	4909422.22	406908.2441	Not Eligible	Point	NA	Not Eligible
553	32121	629		234-0013hfs	1	Additon Farm	Leeds	Androscoggin	6 Addition Road	Eligible	No	Not Eligible	A: agriculture/farming; C: architecture	Retains most aspects of integrity	Additon Farm; The farm has previously been determined NRHP Eligible by MHPC. Based on the reconnaissance survey, SEARCH concurs with this recommendation.	Pending	Finding of Effects	4900771.882	407413.1803	Eligible	Point	NA	Listed/Eligible - Further Study

Table 1

OBJECTID	Form ID	Survey Map Number	NRHP ID	MHPC Inventory	Count	Name	Town	County	Address	Individual NR Eligibility	In District	NR Eligibility as part of a District	CRITERIA	INTEGRITY	NOTES	Project Effects	Recommendation	North	East	NRHP Counts	Geometry	Historic District	Map Symbol
540	32241	680		234-0014	1		Leeds	Androscoggin	79 Campbell Road	Not Eligible	No	Not Eligible	N/A: Lacks sufficient historical and architectural significance	This resource lacks sufficient integrity for NRHP eligibility consideration	This resource was previously determined Not Eligible by MHPC. Based upon this reconnaissance level survey, SEARCH concurs with this determination.	Pending	No Further Survey	4911510.205	407795.5945	Not Eligible	Point	NA	Not Eligible
563	32261	681		234-0014a	1		Leeds	Androscoggin	79 Campbell Road	Not Eligible	No	Not Eligible	N/A: Lacks sufficient historical and architectural significance	This resource lacks sufficient integrity for NRHP eligibility consideration	This resource was previously determined Not Eligible by MHPC. Based upon this reconnaissance level survey, SEARCH concurs with this determination.	Pending	No Further Survey	4911523.514	407821.9731	Not Eligible	Point	NA	Not Eligible
531	32281	678		234-0014b	1		Leeds	Androscoggin	79 Campbell Road	Not Eligible	No	Not Eligible	N/A: Lacks sufficient historical and architectural significance	This resource lacks sufficient integrity for NRHP eligibility consideration	This resource was previously determined Not Eligible by MHPC. Based upon this reconnaissance level survey, SEARCH concurs with this determination.	Pending	No Further Survey	4911365.054	407946.5677	Not Eligible	Point	NA	Not Eligible
534	32301	683		234-0014c	1		Leeds	Androscoggin	79 Campbell Road	Not Eligible	No	Not Eligible	N/A: Lacks sufficient historical and architectural significance	This resource lacks sufficient integrity for NRHP eligibility consideration	This resource was previously determined Not Eligible by MHPC. Based upon this reconnaissance level survey, SEARCH concurs with this determination.	Pending	No Further Survey	4911562.568	407809.7105	Not Eligible	Point	NA	Not Eligible
560	32321	682		234-0014d	1		Leeds	Androscoggin	79 Campbell Road	Not Eligible	No	Not Eligible	N/A: Lacks sufficient historical and architectural significance	This resource lacks sufficient integrity for NRHP eligibility consideration	This resource was previously determined Not Eligible by MHPC. Based upon this reconnaissance level survey, SEARCH concurs with this determination.	Pending	No Further Survey	4911534.905	407844.1581	Not Eligible	Point	NA	Not Eligible
537	32221	679		234-0014hfs	1		Leeds	Androscoggin	79 Campbell Road	Not Eligible	No	Not Eligible	N/A: Lacks sufficient historical and architectural significance	This resource lacks sufficient integrity for NRHP eligibility consideration	This resource was previously determined Not Eligible by MHPC. Based upon this reconnaissance level survey, SEARCH concurs with this determination.	Pending	No Further Survey	4911422.006	407876.0375	Not Eligible	Point	NA	Not Eligible
953	91404	509		N/A			Lewiston	Androscoggin	1495 Main Street	Not Eligible	No	Not Eligible	N/A: Lacks sufficient historical and architectural significance	Modern alterations and materials have resulted in a loss of integrity.	Late 19th century private residence; Does not retain sufficient significance or integrity to justify NRHP eligibility. Not recommended NRHP eligible	Indirect	No Further Survey	4888812.217	404707.7569	Not Eligible	Point	NA	Not Eligible
530	32341	689		234-0015	1		Leeds	Androscoggin	154 Knapp Road	Not Eligible	No	Not Eligible	N/A: Lacks sufficient historical and architectural significance	This resource lacks sufficient integrity for NRHP eligibility consideration	This resource was previously determined Not Eligible by MHPC. Based upon this reconnaissance level survey, SEARCH concurs with this determination.	Pending	No Further Survey	4912140.589	407913.1667	Not Eligible	Point	NA	Not Eligible
954	91411	512		N/A			Lewiston	Androscoggin	Main Street	Not Eligible	No	Not Eligible	N/A: Lacks sufficient historical and architectural significance	Retains most aspects of integrity	Mid 20th century cape with later addition; recommended NRHP not eligible	Indirect	No Further Survey	4888714.435	404639.0633	Not Eligible	Point	NA	Not Eligible
542	30366	668		234-0024	1		Leeds	Androscoggin	646 Route 219	Not Eligible	No	Not Eligible	N/A: Lacks sufficient historical and architectural significance	This resource lacks sufficient integrity for NRHP eligibility consideration	This resource was previously determined Not Eligible by MHPC. Based upon this reconnaissance level survey, SEARCH concurs with this determination.	Pending	No Further Survey	4910696.118	406595.8399	Not Eligible	Point	NA	Not Eligible
544	30421	669		234-0025	1		Leeds	Androscoggin	626 Route 219	Not Eligible	No	Not Eligible	N/A: Lacks sufficient historical and architectural significance	This resource lacks sufficient integrity for NRHP eligibility consideration	This resource was previously determined Not Eligible by MHPC. Based upon this reconnaissance level survey, SEARCH concurs with this determination.	Pending	No Further Survey	4910721.303	406730.61	Not Eligible	Point	NA	Not Eligible
545	30423	670		234-0025a	1		Leeds	Androscoggin	626 Route 219	Not Eligible	No	Not Eligible	N/A: Lacks sufficient historical and architectural significance	This resource lacks sufficient integrity for NRHP eligibility consideration	This resource was previously determined Not Eligible by MHPC. Based upon this reconnaissance level survey, SEARCH concurs with this determination.	Pending	No Further Survey	4910694.842	406736.886	Not Eligible	Point	NA	Not Eligible
955	91412	516		N/A			Lewiston	Androscoggin	1106 Main Street	Not Eligible	No	Not Eligible	N/A: Lacks sufficient historical and architectural significance	Retains most aspects of integrity	Early 20th century private residence; Does not retain sufficient significance or integrity to justify NRHP eligibility. Not recommended NRHP eligible	Indirect	No Further Survey	4888392.41	404589.2211	Not Eligible	Point	NA	Not Eligible
957	91413	517		N/A			Lewiston	Androscoggin	1098 Main Street	Not Eligible	No	Not Eligible	N/A: Lacks sufficient historical and architectural significance	Lacks most aspects of integrity	Early 20th century private residence; Does not retain sufficient significance or integrity to justify NRHP eligibility. Not recommended NRHP eligible	Indirect	No Further Survey	4888263.466	404573.1531	Not Eligible	Point	NA	Not Eligible
956	91414	518		N/A			Lewiston	Androscoggin	1090 Main Street	Not Eligible	No	Not Eligible	N/A: Lacks sufficient historical and architectural significance	Retains most aspects of integrity	Early 20th century private residence; Does not retain sufficient significance or integrity to justify NRHP eligibility. Not recommended NRHP eligible	Indirect	No Further Survey	4888136.379	404564.9376	Not Eligible	Point	NA	Not Eligible
754	91415	519		N/A			Lewiston	Androscoggin	Main Street	Not Eligible	No	Not Eligible	N/A: Lacks sufficient historical and architectural significance	Retains most aspects of integrity	Early 20th century garage; Does not retain sufficient significance or integrity to justify NRHP eligibility. Not recommended NRHP eligible	Indirect	No Further Survey	4888149.39	404568.5061	Not Eligible	Point	NA	Not Eligible
543	30401	669		234-0025hfs	1		Leeds	Androscoggin	626 Route 219	Not Eligible	No	Not Eligible	N/A: Lacks sufficient historical and architectural significance	This resource lacks sufficient integrity for NRHP eligibility consideration	This resource was previously determined Not Eligible by MHPC. Based upon this reconnaissance level survey, SEARCH concurs with this determination.	Pending	No Further Survey	4910712.712	406745.1829	Not Eligible	Point	NA	Not Eligible
958	91417	521		N/A			Lewiston	Androscoggin	1084 Main Street	Not Eligible	No	Not Eligible	N/A: Lacks sufficient historical and architectural significance	Retains most aspects of integrity	19th century private residence; Does not retain sufficient significance or integrity to justify NRHP eligibility. Not recommended NRHP eligible	Indirect	No Further Survey	4888027.506	404552.4621	Not Eligible	Point	NA	Not Eligible
755	91419	522		N/A			Lewiston	Androscoggin	1050 Main Street	Not Eligible	No	Not Eligible	N/A: Lacks sufficient historical and architectural significance	Retains most aspects of integrity	Mid 20th century Cape private residence; Does not retain sufficient significance or integrity to justify NRHP eligibility. Not recommended NRHP eligible	Indirect	No Further Survey	4887865.096	404536.1447	Not Eligible	Point	NA	Not Eligible
959	91423	523		N/A			Lewiston	Androscoggin	1040 Main Street	Not Eligible	No	Not Eligible	N/A: Lacks sufficient historical and architectural significance	Lacks most aspects of integrity	Does not retain sufficient significance or integrity to justify NRHP eligibility. Not recommended NRHP eligible	Indirect	No Further Survey	4887701.489	404477.2225	Not Eligible	Point	NA	Not Eligible
1493	30424	1588		234-0026	1		Leeds	Androscoggin	613 Route 219	Not Eligible	No	Not Eligible	N/A: This resource lacks architectural and historical significance	This resource retains modest integrity	1960s raised ranch. MHPC determined not eligible in December 2009, and based on this reconnaissance survey, SEARCH concurs that this resource remains not eligible; recommended NRHP not eligible	Pending	No Further Survey	4910803.339	407034.9335	Not Eligible	Point	NA	Not Eligible
546	30441	671		234-0027	1		Leeds	Androscoggin	499 Route 219	Not Eligible	No	Not Eligible	N/A: Lacks sufficient historical and architectural significance	This resource lacks sufficient integrity for NRHP eligibility consideration	This resource was previously determined Not Eligible by MHPC. Based upon this reconnaissance level survey, SEARCH concurs with this determination.	Pending	No Further Survey	4910922.232	407650.7878	Not Eligible	Point	NA	Not Eligible
548	30443	674		234-0028	1		Leeds	Androscoggin	5 Campbell Road	Not Eligible	No	Not Eligible	N/A: Lacks sufficient historical and architectural significance	This resource lacks sufficient integrity for NRHP eligibility consideration	This resource was previously determined Not Eligible by MHPC. Based upon this reconnaissance level survey, SEARCH concurs with this determination.	Pending	No Further Survey	4911005.015	407962.9014	Not Eligible	Point	NA	Not Eligible

Table 1

OBJECTID	Form ID	Survey Map Number	NRHP ID	MHPC Inventory	Count	Name	Town	County	Address	Individual NR Eligibility	In District	NR Eligibility as part of a District	CRITERIA	INTEGRITY	NOTES	Project Effects	Recommendation	North	East	NRHP Counts	Geometry	Historic District	Map Symbol
549	30461	675		234-0028a	1		Leeds	Androscoggin	5 Campbell Road	Not Eligible	No	Not Eligible	N/A: Lacks sufficient historical and architectural significance	This resource lacks sufficient integrity for NRHP eligibility consideration	This resource was previously determined Not Eligible by MHPC. Based upon this reconnaissance level survey, SEARCH concurs with this determination.	Pending	No Further Survey	4911009.483	407985.239	Not Eligible	Point	NA	Not Eligible
550	30462	676		234-0028b	1		Leeds	Androscoggin	5 Campbell Road	Not Eligible	No	Not Eligible	N/A: Lacks sufficient historical and architectural significance	This resource lacks sufficient integrity for NRHP eligibility consideration	This resource was previously determined Not Eligible by MHPC. Based upon this reconnaissance level survey, SEARCH concurs with this determination.	Pending	No Further Survey	4910996.08	408001.1944	Not Eligible	Point	NA	Not Eligible
774	91407	530		N/A			Lewiston	Androscoggin	Stetson Road	Not Eligible	No	Not Eligible	N/A: Lacks sufficient historical and architectural significance	Lacks most aspects of integrity	Does not retain sufficient significance or integrity to justify NRHP eligibility. Not recommended NRHP eligible	Indirect	No Further Survey	4887096.214	405026.1337	Not Eligible	Point	NA	Not Eligible
960	91429	532		N/A			Lewiston	Androscoggin	Deer Road	Not Eligible	No	Not Eligible	N/A: Lacks sufficient historical and architectural significance	Lacks most aspects of integrity	Does not retain sufficient significance or integrity to justify NRHP eligibility. Not recommended NRHP eligible	Indirect	No Further Survey	4888823.824	404141.4076	Not Eligible	Point	NA	Not Eligible
961	91427	534		N/A			Lewiston	Androscoggin	60 Larrabee Road	Not Eligible	No	Not Eligible	N/A: Lacks sufficient historical and architectural significance	Retains most aspects of integrity	Late 19th century private residence; Does not retain sufficient significance or integrity to justify NRHP eligibility. Not recommended NRHP eligible	Direct	No Further Survey	4888340.579	404822.4939	Not Eligible	Point	NA	Not Eligible
780	91442	535		N/A			Lewiston	Androscoggin	60 Larrabee Road	Not Eligible	No	Not Eligible	N/A: Lacks sufficient historical and architectural significance	Retains most aspects of integrity	Late 19th century barn; Does not retain sufficient significance or integrity to justify NRHP eligibility. Not recommended NRHP eligible	Direct	No Further Survey	4888362.396	404850.275	Not Eligible	Point	NA	Not Eligible
962	91439	536		N/A			Lewiston	Androscoggin	60 Larrabee Road	Not Eligible	No	Not Eligible	N/A: Lacks sufficient historical and architectural significance	Retains most aspects of integrity	Early 20th century outbuilding; Does not retain sufficient significance or integrity to justify NRHP eligibility. Not recommended NRHP eligible	Direct	No Further Survey	4888377.477	404836.01	Not Eligible	Point	NA	Not Eligible
547	30442	673		234-0028hfs	1		Leeds	Androscoggin	5 Campbell Road	Not Eligible	No	Not Eligible	N/A: Lacks sufficient historical and architectural significance	This resource lacks sufficient integrity for NRHP eligibility consideration	This resource was previously determined Not Eligible by MHPC. Based upon this reconnaissance level survey, SEARCH concurs with this determination.	Pending	No Further Survey	4910996.08	407982.0479	Not Eligible	Point	NA	Not Eligible
589	55035	510		236-0057	1	Job Cole House	Lewiston	Androscoggin	1200 Main Street	Not Eligible	No	Not Eligible	N/A: Lacks sufficient historical and architectural significance	This resource lacks sufficient integrity for NRHP eligibility consideration	This resource was previously determined Not Eligible by MHPC. Based upon this reconnaissance level survey, SEARCH concurs with this determination.	Indirect	No Further Survey	4888780.552	404649.4388	Not Eligible	Point	NA	Not Eligible
963	91448	539		N/A			Lewiston	Androscoggin	Main Street	Not Eligible	No	Not Eligible	N/A: Lacks sufficient historical and architectural significance	Retains most aspects of integrity	Early 20th century private residence; Does not retain sufficient significance or integrity to justify NRHP eligibility. Not recommended NRHP eligible	Indirect	No Further Survey	4889801.154	405095.779	Not Eligible	Point	NA	Not Eligible
784	91453	540		N/A			Lewiston	Androscoggin	1655 Main Street	Not Eligible	No	Not Eligible	N/A: Lacks sufficient historical and architectural significance	Retains most aspects of integrity	Early 20th century private residence; Does not retain sufficient significance or integrity to justify NRHP eligibility. Not recommended NRHP eligible	Indirect	No Further Survey	4889872.014	405130.4631	Not Eligible	Point	NA	Not Eligible
785	91457	541		N/A			Greene	Androscoggin	1763 Main Street	Not Eligible	No	Not Eligible	N/A: Lacks sufficient historical and architectural significance	Retains most aspects of integrity	19th century private residence; Does not retain sufficient significance or integrity to justify NRHP eligibility. Not recommended NRHP eligible	Pending	No Further Survey	4890264.325	405318.6359	Not Eligible	Point	NA	Not Eligible
1052	91460	542		N/A			Greene	Androscoggin	Daggett Hill Road	Not Eligible	No	Not Eligible	N/A: Lacks sufficient historical and architectural significance	Retains most aspects of integrity	20th century private residence; Does not retain sufficient significance or integrity to justify NRHP eligibility. Not recommended NRHP eligible	Indirect	No Further Survey	4890386.561	405287.1329	Not Eligible	Point	NA	Not Eligible
964	91461	543		N/A			Greene	Androscoggin	6 River Road	Preliminarily Eligible	No	Not Eligible	A: Agriculture/farming	Retains most aspects of integrity	19th century private residence; is likely NRHP eligible under Criterion A for its association with agriculture. Recommended preliminarily NRHP eligible	Indirect	Intensive Survey	4890787.126	405373.3219	Not Determined	Point	NA	Not Determined - Further Study
786	91462	544		N/A			Greene	Androscoggin	6 River Road	Preliminarily Eligible	No	Not Eligible	A: Agriculture/farming	Retains most aspects of integrity	19th century barn; is likely NRHP eligible under Criterion A for its association with agriculture. Recommended preliminarily NRHP eligible	Indirect	Intensive Survey	4890777.004	405358.7698	Not Determined	Point	NA	Not Determined - Further Study
965	91458	545		N/A			Greene	Androscoggin	17 River Road	Not Eligible	No	Not Eligible	N/A: Lacks sufficient historical and architectural significance	Multiple additions and alterations have resulted in a loss of integrity	Does not retain sufficient significance or integrity to justify NRHP eligibility. Not recommended NRHP eligible	Indirect	No Further Survey	4891453.167	405152.857	Not Eligible	Point	NA	Not Eligible
787	91465	546		N/A			Greene	Androscoggin	River Road	Not Eligible	No	Not Eligible	N/A: Lacks sufficient historical and architectural significance	This resource lacks sufficient integrity for NRHP eligibility consideration	Does not retain sufficient significance or integrity to justify NRHP eligibility. Not recommended NRHP eligible	Indirect	No Further Survey	4890905.035	405389.7063	Not Eligible	Point	NA	Not Eligible
788	91469	547		N/A			Greene	Androscoggin	32 River Road	Not Eligible	No	Not Eligible	N/A: Lacks sufficient historical and architectural significance	Retains most aspects of integrity	20th century private residence; Does not retain sufficient significance or integrity to justify NRHP eligibility. Not recommended NRHP eligible	Indirect	No Further Survey	4890977.026	405332.8769	Not Eligible	Point	NA	Not Eligible
790	91451	549		N/A			Greene	Androscoggin	99 River Road	Not Eligible	No	Not Eligible	N/A: Lacks sufficient historical and architectural significance	Retains most aspects of integrity	20th century private residence; Does not retain sufficient significance or integrity to justify NRHP eligibility. Not recommended NRHP eligible	Indirect	No Further Survey	4891440.832	405163.926	Not Eligible	Point	NA	Not Eligible
966	91471	550		N/A			Greene	Androscoggin	River Road	Not Eligible	No	Not Eligible	N/A: Lacks sufficient historical and architectural significance	This resource lacks sufficient integrity for NRHP eligibility consideration	Early 20th century outbuilding; Does not retain sufficient significance or integrity to justify NRHP eligibility. Not recommended NRHP eligible	Indirect	No Further Survey	4891423.008	405134.7988	Not Eligible	Point	NA	Not Eligible
967	91473	551		N/A			Greene	Androscoggin	Daggett Hill Road	Not Eligible	No	Not Eligible	N/A: Lacks sufficient historical and architectural significance	Retains most aspects of integrity	19th century private residence; Does not retain sufficient significance or integrity to justify NRHP eligibility. Not recommended NRHP eligible	Indirect	No Further Survey	4890797.756	405506.9398	Not Eligible	Point	NA	Not Eligible
791	91476	553		N/A			Greene	Androscoggin	Daggett Hill Road	Not Eligible	No	Not Eligible	N/A: Lacks sufficient historical and architectural significance	Modern alterations and materials have resulted in a loss of integrity.	19th century private residence; Does not retain sufficient significance or integrity to justify NRHP eligibility. Not recommended NRHP eligible	Indirect	No Further Survey	4890845.92	405498.4601	Not Eligible	Point	NA	Not Eligible

Table 1

OBJECTID	Form ID	Survey Map Number	NRHP ID	MHPC Inventory	Count	Name	Town	County	Address	Individual NR Eligibility	In District	NR Eligibility as part of a District	CRITERIA	INTEGRITY	NOTES	Project Effects	Recommendation	North	East	NRHP Counts	Geometry	Historic District	Map Symbol
792	91478	554		N/A			Greene	Androscoggin	Daggett Hill Road	Not Eligible	No	Not Eligible	N/A: Lacks sufficient historical and architectural significance	The barn has been converted to a garage; modern materials and additions have diminished integrity	19th century barn; Does not retain sufficient significance or integrity to justify NRHP eligibility. Not recommended NRHP eligible	Indirect	No Further Survey	4890851.446	405484.9976	Not Eligible	Point	NA	Not Eligible
968	91479	555		N/A			Greene	Androscoggin	90 Daggett Hill Road	Not Eligible	No	Not Eligible	N/A: Lacks sufficient historical and architectural significance	This resource lacks sufficient integrity for NRHP eligibility consideration	19th century private residence; Does not retain sufficient significance or integrity to justify NRHP eligibility. Not recommended NRHP eligible	Indirect	No Further Survey	4890978.16	405608.335	Not Eligible	Point	NA	Not Eligible
664	91483	556		N/A			Greene	Androscoggin	Daggett Hill Road	Not Eligible	No	Not Eligible	N/A: Lacks sufficient historical and architectural significance	Retains most aspects of integrity	19th century private residence; Does not retain sufficient significance or integrity to justify NRHP eligibility. Not recommended NRHP eligible	Indirect	No Further Survey	4891026.298	405607.333	Not Eligible	Point	NA	Not Eligible
665	91481	557		N/A			Greene	Androscoggin	Daggett Hill Road	Not Eligible	No	Not Eligible	N/A: Lacks sufficient historical and architectural significance	Retains most aspects of integrity	Late 19th century outbuilding; Does not retain sufficient significance or integrity to justify NRHP eligibility. Not recommended NRHP eligible	Indirect	No Further Survey	4891040.795	405601.7901	Not Eligible	Point	NA	Not Eligible
666	91482	558		N/A			Greene	Androscoggin	Daggett Hill Road	Not Eligible	No	Not Eligible	N/A: Lacks sufficient historical and architectural significance	Barn is partially collapsed, resulting in a loss of integrity	Late 19th century barn; Does not retain sufficient significance or integrity to justify NRHP eligibility. Not recommended NRHP eligible	Indirect	No Further Survey	4891056.144	405596.6736	Not Eligible	Point	NA	Not Eligible
794	91489	559		N/A			Greene	Androscoggin	Daggett Hill Road	Not Eligible	No	Not Eligible	N/A: Lacks sufficient historical and architectural significance	Retains most aspects of integrity	Early 20th century outbuilding; Does not retain sufficient significance or integrity to justify NRHP eligibility. Not recommended NRHP eligible	Indirect	No Further Survey	4891051.468	405615.7565	Not Eligible	Point	NA	Not Eligible
969	91493	560		N/A		Glenrock Springs	Greene	Androscoggin	295 Route 202	Not Eligible	No	Not Eligible	N/A: Lacks sufficient historical and architectural significance	Retains most aspects of integrity	Early 20th century private residence; Does not retain sufficient significance or integrity to justify NRHP eligibility. Not recommended NRHP eligible	Indirect	No Further Survey	4892116.818	406499.6781	Not Eligible	Point	NA	Not Eligible
971	91495	561		N/A		Glenrock Springs	Greene	Androscoggin	297 Route 202	Not Eligible	No	Not Eligible	N/A: Lacks sufficient historical and architectural significance	Retains most aspects of integrity	Early 20th century barn; Does not retain sufficient significance or integrity to justify NRHP eligibility. Not recommended NRHP eligible	Indirect	No Further Survey	4892092.038	406510.1837	Not Eligible	Point	NA	Not Eligible
970	91497	562		N/A			Greene	Androscoggin	296 Route 202	Not Eligible	No	Not Eligible	N/A: Lacks sufficient historical and architectural significance	Retains most aspects of integrity	Late 19th century private residence; Does not retain sufficient significance or integrity to justify NRHP eligibility. Not recommended NRHP eligible	Indirect	No Further Survey	4892177.939	406456.0119	Not Eligible	Point	NA	Not Eligible
972	91488	563		N/A			Greene	Androscoggin	Route 202	Not Eligible	No	Not Eligible	N/A: Lacks sufficient historical and architectural significance	Retains most aspects of integrity	Does not retain sufficient significance or integrity to justify NRHP eligibility. Not recommended NRHP eligible	Indirect	No Further Survey	4892167.345	406449.359	Not Eligible	Point	NA	Not Eligible
		92001297	92001297	92001297	1	Concord Haven Historic District	Emden		N/A	N/A	N/A	Listed	B: Person; C: Architecture	Retains a high degree of integrity	Concord Haven is an NRHP Listed District. Based on the reconnaissance survey, SEARCH contends that the district remains NRHP Listed.	Indirect	Finding of Effects			Listed	Polygon	Yes	Listed/Eligible - Further Study
573	55007	1550		236-0903	1		Lewiston	Androscoggin	59 Deer Rd	Not Eligible	No	Not Eligible	N/A: This resource lacks architectural and historical significance	Retains modest integrity	early 20th c. vernacular. MHPC determined not eligible in August 2010, and based on this reconnaissance survey, SEARCH concurs it is NRHP ineligible.	Indirect	No Further Survey	4888795.559	404171.2228	Not Eligible	Point	NA	Not Eligible
973	91521	566		N/A			Greene	Androscoggin	303 Route 202	Not Eligible	No	Not Eligible	N/A: Lacks sufficient historical and architectural significance	Retains most aspects of integrity	Does not retain sufficient significance or integrity to justify NRHP eligibility. Not recommended NRHP eligible	Indirect	No Further Survey	4892187.402	406526.2993	Not Eligible	Point	NA	Not Eligible
762	91526	567		N/A			Greene	Androscoggin	Daggett Hill Road	Not Eligible	No	Not Eligible	N/A: Lacks sufficient historical and architectural significance	Retains most aspects of integrity	Does not retain sufficient significance or integrity to justify NRHP eligibility. Not recommended NRHP eligible	Indirect	No Further Survey	4892184.258	406534.9607	Not Eligible	Point	NA	Not Eligible
974	91524	568		N/A			Greene	Androscoggin	316 Route 202	Not Eligible	No	Not Eligible	N/A: Lacks sufficient historical and architectural significance	Retains most aspects of integrity	Does not retain sufficient significance or integrity to justify NRHP eligibility. Not recommended NRHP eligible	Indirect	No Further Survey	4892311.521	406544.7288	Not Eligible	Point	NA	Not Eligible
975	91531	569		N/A			Greene	Androscoggin	Green Road	Not Eligible	No	Not Eligible	N/A: Lacks sufficient historical and architectural significance	Retains most aspects of integrity	Does not retain sufficient significance or integrity to justify NRHP eligibility. Not recommended NRHP eligible	Indirect	No Further Survey	4892314.702	406638.0302	Not Eligible	Point	NA	Not Eligible
976	91532	570		N/A			Greene	Androscoggin	22 Sullivan Road	Not Eligible	No	Not Eligible	N/A: Lacks sufficient historical and architectural significance	Retains most aspects of integrity	Does not retain sufficient significance or integrity to justify NRHP eligibility. Not recommended NRHP eligible	Indirect	No Further Survey	4892339.254	406802.2686	Not Eligible	Point	NA	Not Eligible
765	91530	571		N/A			Greene	Androscoggin	22 Sullivan Road	Not Eligible	No	Not Eligible	N/A: Lacks sufficient historical and architectural significance	Retains most aspects of integrity	Does not retain sufficient significance or integrity to justify NRHP eligibility. Not recommended NRHP eligible	Indirect	No Further Survey	4892337.696	406813.9487	Not Eligible	Point	NA	Not Eligible
977	91535	572		N/A			Greene	Androscoggin	Sullivan Road	Not Eligible	No	Not Eligible	N/A: Lacks sufficient historical and architectural significance	Retains most aspects of integrity	Does not retain sufficient significance or integrity to justify NRHP eligibility. Not recommended NRHP eligible	Indirect	No Further Survey	4892274.711	406872.7874	Not Eligible	Point	NA	Not Eligible
766	91536	573		N/A			Greene	Androscoggin	531 Sullivan Road	Not Eligible	No	Not Eligible	N/A: Lacks sufficient historical and architectural significance	Retains most aspects of integrity	Does not retain sufficient significance or integrity to justify NRHP eligibility. Not recommended NRHP eligible	Indirect	No Further Survey	4892350.643	406669.2722	Not Eligible	Point	NA	Not Eligible
767	91527	574		N/A			Greene	Androscoggin	331 Route 202	Not Eligible	No	Not Eligible	N/A: Lacks sufficient historical and architectural significance	Retains most aspects of integrity	Does not retain sufficient significance or integrity to justify NRHP eligibility. Not recommended NRHP eligible	Indirect	No Further Survey	4892363.265	406656.0022	Not Eligible	Point	NA	Not Eligible
574	55008	1551		236-0904	1		Lewiston	Androscoggin	67 Deer Rd	Not Eligible	No	Not Eligible	N/A: This resource lacks architectural and historical significance	This resource lacks sufficient integrity for NRHP eligibility consideration	early 20th c. vernacular. MHPC determined not eligible in August 2010, and based on this reconnaissance survey, SEARCH concurs it is NRHP ineligible.	Indirect	No Further Survey	4888775.638	404205.4255	Not Eligible	Point	NA	Not Eligible
768	91540	577		N/A			Greene	Androscoggin	Route 202	Not Eligible	No	Not Eligible	N/A: Lacks sufficient historical and architectural significance	Retains most aspects of integrity	Does not retain sufficient significance or integrity to justify NRHP eligibility. Not recommended NRHP eligible	Indirect	No Further Survey	4892444.181	406711.0245	Not Eligible	Point	NA	Not Eligible
769	91541	578		N/A			Greene	Androscoggin	Route 202	Not Eligible	No	Not Eligible	N/A: Lacks sufficient historical and architectural significance	Retains most aspects of integrity	Does not retain sufficient significance or integrity to justify NRHP eligibility. Not recommended NRHP eligible	Indirect	No Further Survey	4892433.176	406725.9129	Not Eligible	Point	NA	Not Eligible
770	91538	579		N/A			Greene	Androscoggin	Route 202	Not Eligible	No	Not Eligible	N/A: Lacks sufficient historical and architectural significance	Retains most aspects of integrity	Does not retain sufficient significance or integrity to justify NRHP eligibility. Not recommended NRHP eligible	Indirect	No Further Survey	4892422.557	406725.1346	Not Eligible	Point	NA	Not Eligible

Table 1

OBJECTID	Form ID	Survey Map Number	NRHP ID	MHPC Inventory	Count	Name	Town	County	Address	Individual NR Eligibility	In District	NR Eligibility as part of a District	CRITERIA	INTEGRITY	NOTES	Project Effects	Recommendation	North	East	NRHP Counts	Geometry	Historic District	Map Symbol
575	55009	499		236-0905	1		Lewiston	Androscoggin	10 Taylor Hill Road	Not Eligible	No	Not Eligible	N/A: Lacks sufficient historical and architectural significance	This resource lacks sufficient integrity for NRHP eligibility consideration	This resource was previously determined Not Eligible by MHPC. Based upon this reconnaissance level survey, SEARCH concurs with this determination.	Indirect	No Further Survey	4889573.881	404460.3909	Not Eligible	Point	NA	Not Eligible
576	55010	501		236-0906	1		Lewiston	Androscoggin	60 Taylor Hill Road	Not Eligible	No	Not Eligible	N/A: Lacks sufficient historical and architectural significance	This resource lacks sufficient integrity for NRHP eligibility consideration	This resource was previously determined Not Eligible by MHPC. Based upon this reconnaissance level survey, SEARCH concurs with this determination.	Indirect	No Further Survey	4889436.42	404597.7059	Not Eligible	Point	NA	Not Eligible
577	55011	493		236-0907	1		Lewiston	Androscoggin	165 Merrill Road	Not Eligible	No	Not Eligible	N/A: Lacks sufficient historical and architectural significance	This resource lacks sufficient integrity for NRHP eligibility consideration	This resource was previously determined Not Eligible by MHPC. Based upon this reconnaissance level survey, SEARCH concurs with this determination.	Indirect	No Further Survey	4889155.899	405268.4938	Not Eligible	Point	NA	Not Eligible
578	55012	492		236-0907a	1		Lewiston	Androscoggin	165 Merrill Road	Not Eligible	No	Not Eligible	N/A: Lacks sufficient historical and architectural significance	This resource lacks sufficient integrity for NRHP eligibility consideration	This resource was previously determined Not Eligible by MHPC. Based upon this reconnaissance level survey, SEARCH concurs with this determination.	Indirect	No Further Survey	4889160.015	405292.0784	Not Eligible	Point	NA	Not Eligible
579	55024	538		236-0910	1		Lewiston	Androscoggin	1648 Main Street	Not Eligible	No	Not Eligible	N/A: Lacks sufficient historical and architectural significance	This resource lacks sufficient integrity for NRHP eligibility consideration	This resource was previously determined Not Eligible by MHPC. Based upon this reconnaissance level survey, SEARCH concurs with this determination.	Indirect	No Further Survey	4889767.648	405012.4188	Not Eligible	Point	NA	Not Eligible
580	55025	494		236-0911	1		Lewiston	Androscoggin	1630 Main Street	Not Eligible	No	Not Eligible	N/A: Lacks sufficient historical and architectural significance	This resource lacks sufficient integrity for NRHP eligibility consideration	This resource was previously determined Not Eligible by MHPC. Based upon this reconnaissance level survey, SEARCH concurs with this determination.	Indirect	No Further Survey	4889467.075	404847.4573	Not Eligible	Point	NA	Not Eligible
581	55027	537		236-0913	1		Lewiston	Androscoggin	1623 Main Street	Not Eligible	No	Not Eligible	N/A: Lacks sufficient historical and architectural significance	This resource lacks sufficient integrity for NRHP eligibility consideration	This resource was previously determined Not Eligible by MHPC. Based upon this reconnaissance level survey, SEARCH concurs with this determination.	Indirect	No Further Survey	4889584.206	405005.005	Not Eligible	Point	NA	Not Eligible
582	55028	507		236-0914	1		Lewiston	Androscoggin	1512 Main Street	Not Eligible	No	Not Eligible	N/A: Lacks sufficient historical and architectural significance	This resource lacks sufficient integrity for NRHP eligibility consideration	This resource was previously determined Not Eligible by MHPC. Based upon this reconnaissance level survey, SEARCH concurs with this determination.	Indirect	No Further Survey	4888894.353	404681.7903	Not Eligible	Point	NA	Not Eligible
583	55029	503		236-0915	1		Lewiston	Androscoggin	1536 Main Street	Not Eligible	No	Not Eligible	N/A: Lacks sufficient historical and architectural significance	This resource lacks sufficient integrity for NRHP eligibility consideration	This resource was previously determined Not Eligible by MHPC. Based upon this reconnaissance level survey, SEARCH concurs with this determination.	Indirect	No Further Survey	4888967.95	404678.5433	Not Eligible	Point	NA	Not Eligible
584	55030	502		236-0916	1		Lewiston	Androscoggin	1525 Main Street	Not Eligible	No	Not Eligible	N/A: Lacks sufficient historical and architectural significance	This resource lacks sufficient integrity for NRHP eligibility consideration	This resource was previously determined Not Eligible by MHPC. Based upon this reconnaissance level survey, SEARCH concurs with this determination.	Direct	No Further Survey	4888988.403	404734.9845	Not Eligible	Point	NA	Not Eligible
978	91543	590		N/A			Greene	Androscoggin	Main Street	Not Eligible	No	Not Eligible	N/A: Lacks sufficient historical and architectural significance	Lacks most aspects of integrity	Does not retain sufficient significance or integrity to justify NRHP eligibility. Not recommended NRHP eligible	Indirect	No Further Survey	4892977.321	407034.2783	Not Eligible	Point	NA	Not Eligible
979	91544	591		N/A			Greene	Androscoggin	Merrill Hill Road	Not Eligible	No	Not Eligible	N/A: Lacks sufficient historical and architectural significance	Lacks most aspects of integrity	Does not retain sufficient significance or integrity to justify NRHP eligibility. Not recommended NRHP eligible	Indirect	No Further Survey	4893043.396	407010.2288	Not Eligible	Point	NA	Not Eligible
771	91546	592		N/A			Greene	Androscoggin	Main Street	Not Eligible	No	Not Eligible	N/A: Lacks sufficient historical and architectural significance	Lacks most aspects of integrity	Does not retain sufficient significance or integrity to justify NRHP eligibility. Not recommended NRHP eligible	Indirect	No Further Survey	4893051.648	407024.3723	Not Eligible	Point	NA	Not Eligible
980	91549	593		N/A			Greene	Androscoggin	Merrill Hill Road	Not Eligible	No	Not Eligible	N/A: Lacks sufficient historical and architectural significance	Retains most aspects of integrity	19th century private residence; Does not retain sufficient significance or integrity to justify NRHP eligibility. Not recommended NRHP eligible	Indirect	No Further Survey	4893117.272	406921.0209	Not Eligible	Point	NA	Not Eligible
981	91550	594		N/A			Greene	Androscoggin	Merrill Hill Road	Not Eligible	No	Not Eligible	N/A: Lacks sufficient historical and architectural significance	Retains most aspects of integrity	19th century barn Does not retain sufficient significance or integrity to justify NRHP eligibility. Not recommended NRHP eligible	Indirect	No Further Survey	4893146.082	406929.7596	Not Eligible	Point	NA	Not Eligible
772	91542	595		N/A		Bubier Family Farm	Greene	Androscoggin	104 Merrill Hill Road	Not Eligible	No	Not Eligible	N/A: Lacks sufficient historical and architectural significance	Retains most aspects of integrity	Does not retain sufficient significance or integrity to justify NRHP eligibility. Not recommended NRHP eligible	Direct	No Further Survey	4893748.857	406749.8638	Not Eligible	Point	NA	Not Eligible
982	91552	596		N/A		Bubier Family Farm	Greene	Androscoggin	104 Merrill Hill Road	Not Eligible	No	Not Eligible	N/A: Lacks sufficient historical and architectural significance	Retains most aspects of integrity	Does not retain sufficient significance or integrity to justify NRHP eligibility. Not recommended NRHP eligible	Direct	No Further Survey	4893739.272	406732.8183	Not Eligible	Point	NA	Not Eligible
773	91555	597		N/A		Bubier Family Farm	Greene	Androscoggin	104 Merrill Hill Road	Not Eligible	No	Not Eligible	N/A: Lacks sufficient historical and architectural significance	Retains most aspects of integrity	Does not retain sufficient significance or integrity to justify NRHP eligibility. Not recommended NRHP eligible	Direct	No Further Survey	4893718.757	406754.7187	Not Eligible	Point	NA	Not Eligible
983	91547	598		N/A			Greene	Androscoggin	Merrill Hill Road	Not Eligible	No	Not Eligible	N/A: Lacks sufficient historical and architectural significance	Retains most aspects of integrity	Mid-20th century private residence; Does not retain sufficient significance or integrity to justify NRHP eligibility. Not recommended NRHP eligible	Indirect	No Further Survey	4893808.411	406792.0478	Not Eligible	Point	NA	Not Eligible
984	91557	599		N/A			Greene	Androscoggin	Merrill Hill Road	Not Eligible	No	Not Eligible	N/A: Lacks sufficient historical and architectural significance	Retains most aspects of integrity	20th century garage; Does not retain sufficient significance or integrity to justify NRHP eligibility. Not recommended NRHP eligible	Indirect	No Further Survey	4893816.606	406818.9926	Not Eligible	Point	NA	Not Eligible
985	90650	600		N/A			Greene	Androscoggin	Merrill Hill Rd	Not Eligible	No	Not Eligible	N/A: Lacks sufficient historical and architectural significance	Lacks most aspects of integrity	Does not retain sufficient significance or integrity to justify NRHP eligibility. Not recommended NRHP eligible	Indirect	No Further Survey	4894220.965	406651.0828	Not Eligible	Point	NA	Not Eligible
1007	90659	601		N/A			Greene	Androscoggin	Merrill Hill Rd	Not Eligible	No	Not Eligible	N/A: Lacks sufficient historical and architectural significance	Lacks most aspects of integrity	Does not retain sufficient significance or integrity to justify NRHP eligibility. Not recommended NRHP eligible	Indirect	No Further Survey	4894233.237	406664.195	Not Eligible	Point	NA	Not Eligible
1008	90665	602		N/A			Greene	Androscoggin	165 Merrill Hill Rd	Not Eligible	No	Not Eligible	N/A: Lacks sufficient historical and architectural significance	Lacks most aspects of integrity	Does not retain sufficient significance or integrity to justify NRHP eligibility. Not recommended NRHP eligible	Indirect	No Further Survey	4894214.326	406703.32	Not Eligible	Point	NA	Not Eligible
1009	90666	603		N/A			Greene	Androscoggin	165 Merrill Hill Rd	Not Eligible	No	Not Eligible	N/A: Lacks sufficient historical and architectural significance	Lacks most aspects of integrity	Does not retain sufficient significance or integrity to justify NRHP eligibility. Not recommended NRHP eligible	Indirect	No Further Survey	4894186.823	406699.2689	Not Eligible	Point	NA	Not Eligible
1010	90685	604		N/A			Greene	Androscoggin	238 Merrill Hill Rd	Not Eligible	No	Not Eligible	N/A: Lacks sufficient historical and architectural significance	Lacks most aspects of integrity	Does not retain sufficient significance or integrity to justify NRHP eligibility. Not recommended NRHP eligible	Direct	No Further Survey	4894688.213	406853.3832	Not Eligible	Point	NA	Not Eligible
1011	90691	605		N/A			Greene	Androscoggin	238 Merrill Hill Rd	Not Eligible	No	Not Eligible	N/A: Lacks sufficient historical and architectural significance	Lacks most aspects of integrity	Does not retain sufficient significance or integrity to justify NRHP eligibility. Not recommended NRHP eligible	Direct	No Further Survey	4894684.964	406838.3823	Not Eligible	Point	NA	Not Eligible

Table 1

OBJECTID	Form ID	Survey Map Number	NRHP ID	MHPC Inventory	Count	Name	Town	County	Address	Individual NR Eligibility	In District	NR Eligibility as part of a District	CRITERIA	INTEGRITY	NOTES	Project Effects	Recommendation	North	East	NRHP Counts	Geometry	Historic District	Map Symbol
1013	90698	607		N/A			Greene	Androscoggin	18 Anson Rd	Not Eligible	No	Not Eligible	N/A: Lacks sufficient historical and architectural significance	Lacks most aspects of integrity	Does not retain sufficient significance or integrity to justify NRHP eligibility. Not recommended NRHP eligible	Indirect	No Further Survey	4899514.04	407619.0957	Not Eligible	Point	NA	Not Eligible
1012	90693	608		N/A			Greene	Androscoggin	18 Anson Rd	Not Eligible	No	Not Eligible	N/A: Lacks sufficient historical and architectural significance	Lacks most aspects of integrity	Does not retain sufficient significance or integrity to justify NRHP eligibility. Not recommended NRHP eligible	Indirect	No Further Survey	4899528.693	407644.138	Not Eligible	Point	NA	Not Eligible
845	90705	609		N/A			Greene	Androscoggin	Anson Rd	Preliminarily Eligible	No	Not Eligible	A: agriculture/farming; C: architecture	Retains most aspects of integrity	Recommended preliminarily NRHP eligible	Indirect	Intensive Survey	4899781.121	407783.4634	Not Determined	Point	NA	Not Determined - Further Study
848	90723	610		N/A			Greene	Androscoggin	Anson Rd	Preliminarily Eligible	No	Not Eligible	A: agriculture/farming; C: architecture	Retains most aspects of integrity	Recommended preliminarily NRHP eligible	Indirect	Intensive Survey	4899797.733	407796.5686	Not Determined	Point	NA	Not Determined - Further Study
851	90730	611		N/A			Greene	Androscoggin	Allen Pond Rd	Preliminarily Eligible	No	Not Eligible	A: Transportation	Retains most aspects of integrity	The bridge is recommended preliminarily NRHP eligible	Pending	Intensive Survey	4899408.27	407402.1217	Not Determined	Point	NA	Not Determined - Further Study
1014	90761	614		N/A			Greene	Androscoggin	958 Allen Pond Rd	Not Eligible	No	Not Eligible	N/A: Lacks sufficient historical and architectural significance	Retains most aspects of integrity	Does not retain sufficient significance or integrity to justify NRHP eligibility. Not recommended NRHP eligible	Indirect	No Further Survey	4899289.378	407075.3394	Not Eligible	Point	NA	Not Eligible
853	90766	615		N/A			Greene	Androscoggin	196 N Mountain Rd	Preliminarily Eligible	No	Not Eligible	C: Architecture	Retains most aspects of integrity	19th century Greek Revival private residence that is likely NRHP eligible under Criterion C. Recommended preliminarily NRHP eligible	Indirect	Intensive Survey	4897857.8	405975.6898	Not Determined	Point	NA	Not Determined - Further Study
1167	91708	617		N/A			Greene	Androscoggin	102 N Mountain Rd	Not Eligible	No	Not Eligible	N/A: Lacks sufficient historical and architectural significance	Retains most aspects of integrity	19th century private residence; Does not retain sufficient significance or integrity to justify NRHP eligibility. Not recommended NRHP eligible	Indirect	No Further Survey	4898459.285	406311.7809	Not Eligible	Point	NA	Not Eligible
1163	91707	618		N/A			Greene	Androscoggin	102 N Mountain Rd	Not Eligible	No	Not Eligible	N/A: Lacks sufficient historical and architectural significance	Retains most aspects of integrity	19th century outbuilding; Does not retain sufficient significance or integrity to justify NRHP eligibility. Not recommended NRHP eligible	Indirect	No Further Survey	4898449.014	406324.9172	Not Eligible	Point	NA	Not Eligible
1164	91709	619		N/A			Greene	Androscoggin	102 N Mountain Rd	Not Eligible	No	Not Eligible	N/A: Lacks sufficient historical and architectural significance	Retains most aspects of integrity	19th century outbuilding; Does not retain sufficient significance or integrity to justify NRHP eligibility. Not recommended NRHP eligible	Indirect	No Further Survey	4898431.106	406350.4996	Not Eligible	Point	NA	Not Eligible
1165	91711	620		N/A			Greene	Androscoggin	102 N Mountain Rd	Not Eligible	No	Not Eligible	N/A: Lacks sufficient historical and architectural significance	Retains most aspects of integrity	19th century barn Does not retain sufficient significance or integrity to justify NRHP eligibility. Not recommended NRHP eligible	Indirect	No Further Survey	4898411.706	406364.3567	Not Eligible	Point	NA	Not Eligible
1166	91712	621		N/A			Greene	Androscoggin	102 N Mountain Rd	Not Eligible	No	Not Eligible	N/A: Lacks sufficient historical and architectural significance	Retains most aspects of integrity	19th century outbuilding; Does not retain sufficient significance or integrity to justify NRHP eligibility. Not recommended NRHP eligible	Indirect	No Further Survey	4898423.005	406369.4731	Not Eligible	Point	NA	Not Eligible
1015	90826	622		N/A			Greene	Androscoggin	1043 Allen Pond Rd	Not Eligible	No	Not Eligible	N/A: Lacks sufficient historical and architectural significance	Retains most aspects of integrity	Early 20th century private residence; Does not retain sufficient significance or integrity to justify NRHP eligibility. Not recommended NRHP eligible	Indirect	No Further Survey	4899374.771	406279.2237	Not Eligible	Point	NA	Not Eligible
1236	90829	623		N/A			Greene	Androscoggin	1043 Allen Pond Rd	Not Eligible	No	Not Eligible	N/A: Lacks sufficient historical and architectural significance	Retains most aspects of integrity	Early 20th century barn/garage; Does not retain sufficient significance or integrity to justify NRHP eligibility. Not recommended NRHP eligible	Indirect	No Further Survey	4899377.683	406295.7832	Not Eligible	Point	NA	Not Eligible
585	55031	504		236-0916a	1		Lewiston	Androscoggin	1525 Main Street	Not Eligible	No	Not Eligible	N/A: Lacks sufficient historical and architectural significance	This resource lacks sufficient integrity for NRHP eligibility consideration	This resource was previously determined Not Eligible by MHPC. Based upon this reconnaissance level survey, SEARCH concurs with this determination.	Direct	No Further Survey	4888967.266	404762.1472	Not Eligible	Point	NA	Not Eligible
586	55032	505		236-0916b	1		Lewiston	Androscoggin	1521 Main Street	Not Eligible	No	Not Eligible	N/A: Lacks sufficient historical and architectural significance	This resource lacks sufficient integrity for NRHP eligibility consideration	This resource was previously determined Not Eligible by MHPC. Based upon this reconnaissance level survey, SEARCH concurs with this determination.	Direct	No Further Survey	4888941.047	404782.662	Not Eligible	Point	NA	Not Eligible
587	55033	506		236-0917	1		Lewiston	Androscoggin	1513 Main Street	Not Eligible	No	Not Eligible	N/A: Lacks sufficient historical and architectural significance	This resource lacks sufficient integrity for NRHP eligibility consideration	This resource was previously determined Not Eligible by MHPC. Based upon this reconnaissance level survey, SEARCH concurs with this determination.	Direct	No Further Survey	4888920.169	404732.5029	Not Eligible	Point	NA	Not Eligible
588	55034	508		236-0918	1		Lewiston	Androscoggin	1495 Main Street	Not Eligible	No	Not Eligible	N/A: Lacks sufficient historical and architectural significance	This resource lacks sufficient integrity for NRHP eligibility consideration	This resource was previously determined Not Eligible by MHPC. Based upon this reconnaissance level survey, SEARCH concurs with this determination.	Indirect	No Further Survey	4888879.107	404717.3655	Not Eligible	Point	NA	Not Eligible
590	55036	513		236-0919	1		Lewiston	Androscoggin	1155 Main Street	Not Eligible	No	Not Eligible	N/A: Lacks sufficient historical and architectural significance	This resource lacks sufficient integrity for NRHP eligibility consideration	This resource was previously determined Not Eligible by MHPC. Based upon this reconnaissance level survey, SEARCH concurs with this determination.	Indirect	No Further Survey	4888667.084	404692.78	Not Eligible	Point	NA	Not Eligible
591	55037	514		236-0920	1		Lewiston	Androscoggin	1153 Main Street	Not Eligible	No	Not Eligible	N/A: Lacks sufficient historical and architectural significance	This resource lacks sufficient integrity for NRHP eligibility consideration	This resource was previously determined Not Eligible by MHPC. Based upon this reconnaissance level survey, SEARCH concurs with this determination.	Indirect	No Further Survey	4888636.703	404684.9872	Not Eligible	Point	NA	Not Eligible
592	55038	1552		236-0921	1		Lewiston	Androscoggin	1145 Main St	Preliminarily Eligible	No	Not Eligible	N/A: This resource lacks architectural and historical significance	Retains modest integrity	early 20th c. vernacular. MHPC made no determination August 2010 Based on this reconnaissance survey, SEARCH determined it is NRHP ineligible; no further survey recommended.	Direct	Intensive Survey	4888558.218	404675.5224	NOT DETERMINED	Point	NA	Not Determined - Further Study
593	55039	515		236-0922	1		Lewiston	Androscoggin	1133 Main Street	Not Eligible	No	Not Eligible	N/A: Lacks sufficient historical and architectural significance	This resource lacks sufficient integrity for NRHP eligibility consideration	This resource was previously determined Not Eligible by MHPC. Based upon this reconnaissance level survey, SEARCH concurs with this determination.	Indirect	No Further Survey	4888445.404	404658.967	Not Eligible	Point	NA	Not Eligible
1245	90850	633		N/A		Additon Farm	Leeds	Androscoggin	Addition Rd	Preliminarily Eligible	No	Not Eligible	A: agriculture/farming; C: architecture	Retains most aspects of integrity	This outbuilding was not previously surveyed as part of Additon Farm. It is recommended preliminarily eligible as part of the farmstead	Pending	Intensive Survey	4900750.287	407364.8724	Not Determined	Point	NA	Not Determined - Further Study
1168	90839	634		N/A		Additon Cemetery	Leeds	Androscoggin	Anson Rd	Preliminarily Eligible	No	Not Eligible	A: Early settlement and development	Retains most aspects of integrity	Cemetery; recommended preliminarily NRHP eligible	Pending	Intensive Survey	4900949.613	407776.3447	Not Determined	Point	NA	Not Determined - Further Study
1016	90854	635		N/A			Leeds	Androscoggin	846 Church Hill Rd	Not Eligible	No	Not Eligible	N/A: Lacks sufficient historical and architectural significance	Modern alterations and materials have resulted in a loss of integrity.	Early 19th century private residence; Does not retain sufficient significance or integrity to justify NRHP eligibility. Not recommended NRHP eligible	Pending	No Further Survey	4901526.886	407701.146	Not Eligible	Point	NA	Not Eligible

Table 1

OBJECTID	Form ID	Survey Map Number	NRHP ID	MHPC Inventory	Count	Name	Town	County	Address	Individual NR Eligibility	In District	NR Eligibility as part of a District	CRITERIA	INTEGRITY	NOTES	Project Effects	Recommendation	North	East	NRHP Counts	Geometry	Historic District	Map Symbol
1017	90859	636		N/A			Leeds	Androscoggin	846 Church Hill Rd	Not Eligible	No	Not Eligible	N/A: Lacks sufficient historical and architectural significance	Lacks most aspects of integrity	Does not retain sufficient significance or integrity to justify NRHP eligibility. Not recommended NRHP eligible	Pending	No Further Survey	4901556.74	407693.1161	Not Eligible	Point	NA	Not Eligible
1018	90862	637		N/A			Leeds	Androscoggin	832 River Rd	Not Eligible	No	Not Eligible	N/A: Lacks sufficient historical and architectural significance	Vinyl replacement windows and the large porch on the façade have diminished architectural integrity	Late 19th century private residence; Does not retain sufficient significance or integrity to justify NRHP eligibility. Not recommended NRHP eligible	Pending	No Further Survey	4905098.403	406782.4632	Not Eligible	Point	NA	Not Eligible
1246	90868	638		N/A			Leeds	Androscoggin	832 River Rd	Not Eligible	No	Not Eligible	N/A: Lacks sufficient historical and architectural significance	Retains most aspects of integrity	Does not retain sufficient significance or integrity to justify NRHP eligibility. Not recommended NRHP eligible	Pending	No Further Survey	4905107.96	406792.618	Not Eligible	Point	NA	Not Eligible
1019	90870	639		N/A			Leeds	Androscoggin	805 River Rd	Not Eligible	No	Not Eligible	N/A: Lacks sufficient historical and architectural significance	Retains most aspects of integrity	Late 19th century private residence; Does not retain sufficient significance or integrity to justify NRHP eligibility. Not recommended NRHP eligible	Pending	No Further Survey	4905072.55	406628.4698	Not Eligible	Point	NA	Not Eligible
1247	90872	640		N/A			Leeds	Androscoggin	805 River Rd	Not Eligible	No	Not Eligible	N/A: Lacks sufficient historical and architectural significance	Retains most aspects of integrity	Late 19th century outbuilding/small barn; recommended NRHP not eligible	Pending	No Further Survey	4905080.686	406615.9777	Not Eligible	Point	NA	Not Eligible
703	90878	641		N/A			Leeds	Androscoggin	806 River Rd	Not Eligible	No	Not Eligible	N/A: Lacks sufficient historical and architectural significance	Modern alterations and materials have resulted in a loss of integrity	Late 19th century private residence; Does not retain sufficient significance or integrity to justify NRHP eligibility. Not recommended NRHP eligible	Pending	No Further Survey	4905111.873	406635.0221	Not Eligible	Point	NA	Not Eligible
702	90875	642		N/A			Leeds	Androscoggin	806 River Rd	Not Eligible	No	Not Eligible	N/A: Lacks sufficient historical and architectural significance	Retains most aspects of integrity	Late 19th century outbuilding/small barn; recommended NRHP not eligible	Pending	No Further Survey	4905127.082	406630.4858	Not Eligible	Point	NA	Not Eligible
1251	90852	643		N/A			Leeds	Androscoggin	795 River Rd	Not Eligible	No	Not Eligible	N/A: Lacks sufficient historical and architectural significance	Retains most aspects of integrity	Early 20th century outbuilding; Does not retain sufficient significance or integrity to justify NRHP eligibility. Not recommended NRHP eligible	Pending	No Further Survey	4905084.219	406572.1989	Not Eligible	Point	NA	Not Eligible
1020	90888	644		N/A			Leeds	Androscoggin	795 River Rd	Not Eligible	No	Not Eligible	N/A: Lacks sufficient historical and architectural significance	Modern alterations and materials have resulted in a loss of integrity	Late 19th century private residence; Does not retain sufficient significance or integrity to justify NRHP eligibility. Not recommended NRHP eligible	Pending	No Further Survey	4905101.433	406561.9486	Not Eligible	Point	NA	Not Eligible
1021	90904	645		N/A			Leeds	Androscoggin	787 River Rd	Not Eligible	No	Not Eligible	N/A: Lacks sufficient historical and architectural significance	Lacks most aspects of integrity	Does not retain sufficient significance or integrity to justify NRHP eligibility. Not recommended NRHP eligible	Pending	No Further Survey	4905135.039	406484.9203	Not Eligible	Point	NA	Not Eligible
701	90914	646		N/A			Leeds	Androscoggin	787 River Rd	Not Eligible	No	Not Eligible	N/A: Lacks sufficient historical and architectural significance	Lacks most aspects of integrity	Does not retain sufficient significance or integrity to justify NRHP eligibility. Not recommended NRHP eligible	Pending	No Further Survey	4905134.821	406504.8079	Not Eligible	Point	NA	Not Eligible
1022	90918	647		N/A			Leeds	Androscoggin	River Rd	Not Eligible	No	Not Eligible	N/A: Lacks sufficient historical and architectural significance	Lacks most aspects of integrity	Does not retain sufficient significance or integrity to justify NRHP eligibility. Not recommended NRHP eligible	Pending	No Further Survey	4905204.439	406455.838	Not Eligible	Point	NA	Not Eligible
700	90922	648		N/A			Leeds	Androscoggin	River Rd	Not Eligible	No	Not Eligible	N/A: Lacks sufficient historical and architectural significance	Lacks most aspects of integrity	Does not retain sufficient significance or integrity to justify NRHP eligibility. Not recommended NRHP eligible	Pending	No Further Survey	4905218.594	406465.8415	Not Eligible	Point	NA	Not Eligible
1023	90929	649		N/A			Leeds	Androscoggin	River Rd	Not Eligible	No	Not Eligible	N/A: Lacks sufficient historical and architectural significance	Lacks most aspects of integrity	Does not retain sufficient significance or integrity to justify NRHP eligibility. Not recommended NRHP eligible	Pending	No Further Survey	4905274.865	406396.157	Not Eligible	Point	NA	Not Eligible
1260	90932	650		N/A			Leeds	Androscoggin	River Rd	Not Eligible	No	Not Eligible	N/A: Lacks sufficient historical and architectural significance	Lacks most aspects of integrity	Does not retain sufficient significance or integrity to justify NRHP eligibility. Not recommended NRHP eligible	Pending	No Further Survey	4905295.46	406405.779	Not Eligible	Point	NA	Not Eligible
704	90936	651		N/A			Leeds	Androscoggin	906 River Rd	Not Eligible	No	Not Eligible	N/A: Lacks sufficient historical and architectural significance	Lacks most aspects of integrity	Does not retain sufficient significance or integrity to justify NRHP eligibility. Not recommended NRHP eligible	Pending	No Further Survey	4905415.528	407250.8708	Not Eligible	Point	NA	Not Eligible
707	90945	652		N/A			Leeds	Androscoggin	Fish St	Not Eligible	No	Not Eligible	N/A: Lacks sufficient historical and architectural significance	Lacks most aspects of integrity	Does not retain sufficient significance or integrity to justify NRHP eligibility. Not recommended NRHP eligible	Pending	No Further Survey	4906208.287	407515.8351	Not Eligible	Point	NA	Not Eligible
708	90958	653		N/A			Leeds	Androscoggin	Fish St	Not Eligible	No	Not Eligible	N/A: Lacks sufficient historical and architectural significance	Lacks most aspects of integrity	Does not retain sufficient significance or integrity to justify NRHP eligibility. Not recommended NRHP eligible	Pending	No Further Survey	4906208.287	407495.0222	Not Eligible	Point	NA	Not Eligible
1024	90962	654		N/A		Sunnyside Farm	Leeds	Androscoggin	537 Fish St	Not Eligible	No	Not Eligible	N/A: Lacks sufficient historical and architectural significance	Lacks most aspects of integrity	Does not retain sufficient significance or integrity to justify NRHP eligibility. Not recommended NRHP eligible	Pending	No Further Survey	4906754.357	407504.0911	Not Eligible	Point	NA	Not Eligible
1025	90966	655		N/A		Sunnyside Farm	Leeds	Androscoggin	537 Fish St	Not Eligible	No	Not Eligible	N/A: Lacks sufficient historical and architectural significance	Lacks most aspects of integrity	Does not retain sufficient significance or integrity to justify NRHP eligibility. Not recommended NRHP eligible	Pending	No Further Survey	4906742.776	407490.7185	Not Eligible	Point	NA	Not Eligible
730	91746	656		N/A			Leeds	Androscoggin	534 Fish St	Not Eligible	No	Not Eligible	N/A: Lacks sufficient historical and architectural significance	Lacks most aspects of integrity	Does not retain sufficient significance or integrity to justify NRHP eligibility. Not recommended NRHP eligible	Pending	No Further Survey	4906777.648	407560.137	Not Eligible	Point	NA	Not Eligible
731	91740	657		N/A			Leeds	Androscoggin	534 Fish St	Not Eligible	No	Not Eligible	N/A: Lacks sufficient historical and architectural significance	Lacks most aspects of integrity	Does not retain sufficient significance or integrity to justify NRHP eligibility. Not recommended NRHP eligible	Pending	No Further Survey	4906762.836	407561.8942	Not Eligible	Point	NA	Not Eligible
732	91750	658		N/A			Leeds	Androscoggin	534 Fish St	Not Eligible	No	Not Eligible	N/A: Lacks sufficient historical and architectural significance	Lacks most aspects of integrity	Does not retain sufficient significance or integrity to justify NRHP eligibility. Not recommended NRHP eligible	Pending	No Further Survey	4906833.377	407572.6887	Not Eligible	Point	NA	Not Eligible
734	91756	659		N/A		Fairview Farm	Leeds	Androscoggin	530 Fish St (Grant Rd)	Not Eligible	No	Not Eligible	N/A: Lacks sufficient historical and architectural significance	Lacks most aspects of integrity	Does not retain sufficient significance or integrity to justify NRHP eligibility. Not recommended NRHP eligible	Pending	No Further Survey	4907288.753	407775.0223	Not Eligible	Point	NA	Not Eligible
735	91760	660		N/A		Fairview Farm	Leeds	Androscoggin	530 Fish St (Grant Rd)	Not Eligible	No	Not Eligible	N/A: Lacks sufficient historical and architectural significance	Lacks most aspects of integrity	Does not retain sufficient significance or integrity to justify NRHP eligibility. Not recommended NRHP eligible	Pending	No Further Survey	4907291.766	407820.7105	Not Eligible	Point	NA	Not Eligible
1026	90997	661		N/A			Leeds	Androscoggin	319 Fish St	Not Eligible	No	Not Eligible	N/A: Lacks sufficient historical and architectural significance	Lacks most aspects of integrity	Does not retain sufficient significance or integrity to justify NRHP eligibility. Not recommended NRHP eligible	Pending	No Further Survey	4908389.373	407283.6739	Not Eligible	Point	NA	Not Eligible
736	90999	662		N/A			Leeds	Androscoggin	283 Fish St	Not Eligible	No	Not Eligible	N/A: Lacks sufficient historical and architectural significance	Lacks most aspects of integrity	Does not retain sufficient significance or integrity to justify NRHP eligibility. Not recommended NRHP eligible	Pending	No Further Survey	4908640.588	407199.7652	Not Eligible	Point	NA	Not Eligible
1027	91007	663		N/A			Leeds	Androscoggin	283 Fish St	Not Eligible	No	Not Eligible	N/A: Lacks sufficient historical and architectural significance	Retains most aspects of integrity	Does not retain sufficient significance or integrity to justify NRHP eligibility. Not recommended NRHP eligible	Pending	No Further Survey	4908619.63	407177.0841	Not Eligible	Point	NA	Not Eligible

Table 1

OBJECTID	Form ID	Survey Map Number	NRHP ID	MHPC Inventory	Count	Name	Town	County	Address	Individual NR Eligibility	In District	NR Eligibility as part of a District	CRITERIA	INTEGRITY	NOTES	Project Effects	Recommendation	North	East	NRHP Counts	Geometry	Historic District	Map Symbol
568	40522	1535		236-0961	1		Lewiston	Androscoggin	165 Switzerland Road	Not Eligible	No	Not Eligible	N/A: This resource lacks architectural and historical significance	Retains modest integrity	c. 1910 vernacular residence. MHPC determined not eligible in June 2011, and based on this reconnaissance survey, SEARCH concurs that this resource remains not eligible; recommended NRHP not eligible	None	No Further Survey	4887732.526	404090.2608	Not Eligible	Point	NA	Not Eligible
740	91775	665		N/A			Leeds	Androscoggin	129 Fish St	Preliminarily Eligible	No	Not Eligible	A: agriculture/farming; C: architecture	Retains most aspects of integrity	Mid 19th century farmstead; recommended preliminarily eligible.	Pending	Intensive Survey	4909778.009	406893.3898	Not Determined	Point	NA	Not Determined - Further Study
742	91780	666		N/A			Leeds	Androscoggin	129 Fish St	Preliminarily Eligible	No	Not Eligible	A: agriculture/farming; C: architecture	Retains most aspects of integrity	Mid 19th century farmstead; recommended preliminarily eligible.	Pending	Intensive Survey	4909769.976	406863.7677	Not Determined	Point	NA	Not Determined - Further Study
986	91015	667		N/A		Morris Cemetery	Leeds	Androscoggin	Fish St	Not Eligible	No	Not Eligible	N/A: Lacks sufficient historical and architectural significance	Retains most aspects of integrity	Cemetery; Does not retain sufficient significance or integrity to justify NRHP eligibility. Not recommended NRHP eligible	Pending	No Further Survey	4909907.494	406790.1905	Not Eligible	Point	NA	Not Eligible
569	40523	1536		236-0961a	1		Lewiston	Androscoggin	165 Switzerland Road	Not Eligible	No	Not Eligible	N/A: This resource lacks architectural and historical significance	Retains modest integrity	c. 1910 carriage house. MHPC determined not eligible in June 2011, and based on this reconnaissance survey, SEARCH concurs that this resource remains not eligible; recommended NRHP not eligible	None	No Further Survey	4887726.332	404099.3288	Not Eligible	Point	NA	Not Eligible
570	40524	1534		236-0962	1		Lewiston	Androscoggin	155 Switzerland Road	Not Eligible	No	Not Eligible	N/A: This resource lacks architectural and historical significance	Retains modest integrity	c. 1900 vernacular residence. MHPC determined not eligible in June 2011, and based on this reconnaissance survey, SEARCH concurs that this resource remains not eligible; recommended NRHP not eligible	None	No Further Survey	4887662.923	404103.041	Not Eligible	Point	NA	Not Eligible
1494	44766	1587		236-0995hfs	1		Lewiston	Androscoggin	129 Switzerland Road	Not Eligible	No	Not Eligible	N/A: This resource lacks architectural and historical significance	This resource retains modest integrity	Farmstead point on edge of APE, but all associated buildings are outside. MHPC determined not eligible in June 2011, and based on this reconnaissance survey, SEARCH concurs it is NRHP ineligible	Indirect	No Further Survey	4887561.5	404164.9018	Not Eligible	Point	NA	Not Eligible
566	42364	525		236-1029	1	Herrick Cemetery /Barkerville Cemetery	Lewiston	Androscoggin	934 Main Street	Not Eligible	No	Not Eligible	N/A: Lacks sufficient historical and architectural significance	This resource lacks sufficient integrity for NRHP eligibility consideration	This resource was previously determined Not Eligible by MHPC. Based upon this reconnaissance level survey, SEARCH concurs with this determination.	Indirect	No Further Survey	4887510.898	404354.2597	Not Eligible	Point	NA	Not Eligible
571	42368	526		236-1030	1	Thomas P. Peters II Attorney at Law	Lewiston	Androscoggin	937 Main Street	Not Eligible	No	Not Eligible	N/A: Lacks sufficient historical and architectural significance	This resource lacks sufficient integrity for NRHP eligibility consideration	This resource was previously determined Not Eligible by MHPC. Based upon this reconnaissance level survey, SEARCH concurs with this determination.	Indirect	No Further Survey	4887434.951	404375.356	Not Eligible	Point	NA	Not Eligible
1224	91038	672		N/A		Fairview Cemetery	Leeds	Androscoggin	Route 219	Not Eligible	No	Not Eligible	N/A: Lacks sufficient historical and architectural significance	Retains most aspects of integrity	Fairview Cemetery; Does not retain sufficient significance or integrity to justify NRHP eligibility. Not recommended NRHP eligible	Pending	No Further Survey	4910977.112	408068.5812	Not Eligible	Point	NA	Not Eligible
565	42372	528		236-1030a	1	Thomas P. Peters II Attorney at Law	Lewiston	Androscoggin	937 Main Street	Not Eligible	No	Not Eligible	N/A: Lacks sufficient historical and architectural significance	This resource lacks sufficient integrity for NRHP eligibility consideration	This resource was previously determined Not Eligible by MHPC. Based upon this reconnaissance level survey, SEARCH concurs with this determination.	Indirect	No Further Survey	4887421.239	404388.0139	Not Eligible	Point	NA	Not Eligible
567	42366	527		236-1030hfs	1	Thomas P. Peters II Attorney at Law	Lewiston	Androscoggin	937 Main Street	Not Eligible	No	Not Eligible	N/A: Lacks sufficient historical and architectural significance	This resource lacks sufficient integrity for NRHP eligibility consideration	This resource was previously determined Not Eligible by MHPC. Based upon this reconnaissance level survey, SEARCH concurs with this determination.	Indirect	No Further Survey	4887422.294	404370.082	Not Eligible	Point	NA	Not Eligible
564	42374	524		236-1031	1		Lewiston	Androscoggin	940 Main Street	Not Eligible	No	Not Eligible	N/A: Lacks sufficient historical and architectural significance	This resource lacks sufficient integrity for NRHP eligibility consideration	This resource was previously determined Not Eligible by MHPC. Based upon this reconnaissance level survey, SEARCH concurs with this determination.	Indirect	No Further Survey	4887555.201	404388.0139	Not Eligible	Point	NA	Not Eligible
600	61641	366		236-1032	1		Lewiston	Androscoggin	216-218 Old Lisbon Road	Not Eligible	No	Not Eligible	N/A: Lacks sufficient historical and architectural associations	This resource lacks sufficient integrity for NRHP eligibility consideration	This resource was previously determined Not Eligible by MHPC. Based upon this reconnaissance level survey, SEARCH concurs with this determination.	Indirect	No Further Survey	4879787.394	407846.9931	Not Eligible	Point	NA	Not Eligible
1028	91072	677		N/A			Leeds	Androscoggin	Campbell Rd	Preliminarily Eligible	No	Not Eligible	A: Early settlement and development; education	Retains most aspects of integrity	The former school house has been altered, but is likely eligible for its association with education in 19th century Leeds. It is Recommended preliminarily NRHP eligible	Pending	Intensive Survey	4911084.657	407869.4909	Not Determined	Point	NA	Not Determined - Further Study
601	61642	367		236-1033	1		Lewiston	Androscoggin	208 Old Lisbon Road	Not Eligible	No	Not Eligible	N/A: Lacks sufficient historical and architectural associations	This resource lacks sufficient integrity for NRHP eligibility consideration	This resource was previously determined Not Eligible by MHPC. Based upon this reconnaissance level survey, SEARCH concurs with this determination.	Direct	No Further Survey	4879850.097	407759.9355	Not Eligible	Point	NA	Not Eligible
602	61643	368		236-1034	1		Lewiston	Androscoggin	211 Old Lisbon Road	Not Eligible	No	Not Eligible	N/A: Lacks sufficient historical and architectural associations	This resource lacks sufficient integrity for NRHP eligibility consideration	This resource was previously determined Not Eligible by MHPC. Based upon this reconnaissance level survey, SEARCH concurs with this determination.	Direct	No Further Survey	4879819.927	407729.6691	Not Eligible	Point	NA	Not Eligible
603	61644	365		236-1035	1	Maine Central Railroad - Lewiston Branch crossing	Lewiston	Androscoggin	Gould Road, approx. 200 ft. south of turnpike	Not Eligible	No	Not Eligible	N/A: Lacks sufficient historical and architectural associations	Retains most aspects of integrity	This resource was previously determined Not Eligible by MHPC. Based upon this reconnaissance level survey, SEARCH concurs with this determination.	Pending	No Further Survey	4879791.853	407477.0372	Not Eligible	Point	NA	Not Eligible
604	61646	487	x	236-1036	1	Maine Central Railroad - Lewiston Branch	Lewiston	Androscoggin	Off of Merrill Road	Not Eligible	No	Not Eligible	N/A: Lacks sufficient historical and architectural significance	This resource lacks sufficient integrity for NRHP eligibility consideration	Does not retain sufficient significance or integrity to justify NRHP eligibility. Not recommended NRHP eligible	Pending	No Further Survey	4879783.3	407585.8759	Not Eligible	Point	NA	Not Eligible
605	61661	370		236-1037	1	Old Lisbon Road Underpass - Bridge #101	Lewiston	Androscoggin	Old Lisbon Road over Maine Turnpike	Not Eligible	No	Not Eligible	N/A: Lacks sufficient historical and architectural associations	This resource lacks sufficient integrity for NRHP eligibility consideration	This resource was previously determined Not Eligible by MHPC. Based upon this reconnaissance level survey, SEARCH concurs with this determination.	Pending	No Further Survey	4879911.329	407546.4252	Not Eligible	Point	NA	Not Eligible
606	61683	1580		236-1038	1		Lewiston	Androscoggin	184 Old Lisbon Road	Not Eligible	No	Not Eligible	N/A: This resource lacks architectural and historical significance	Demolished	MHPC previously determined this resource was Not Eligible. During the reconnaissance survey, SEARCH confirmed the resource has been demolished, and therefore recommends this resource remains Not Eligible.	Indirect	No Further Survey	4879978.223	407541.2986	Not Eligible	Point	NA	Not Eligible
1029	91102	686		N/A			Leeds	Androscoggin	197 Campbell Rd	Preliminarily Eligible	No	Not Eligible	A: Early settlement and development; C: Architecture	Retains most aspects of integrity	Mid-19th century Greek Revival residence; Is likely eligible under Criterion A and C. The resource is Recommended preliminarily NRHP eligible	Pending	Intensive Survey	4912116.447	407121.6316	Not Determined	Point	NA	Not Determined - Further Study

Table 1

OBJECTID	Form ID	Survey Map Number	NRHP ID	MHPC Inventory	Count	Name	Town	County	Address	Individual NR Eligibility	In District	NR Eligibility as part of a District	CRITERIA	INTEGRITY	NOTES	Project Effects	Recommendation	North	East	NRHP Counts	Geometry	Historic District	Map Symbol
1030	91108	688		N/A			Leeds	Androscoggin	Knapp Rd	Not Eligible	No	Not Eligible	N/A: Lacks sufficient historical and architectural significance	Lacks most aspects of integrity	Does not retain sufficient significance or integrity to justify NRHP eligibility. Not recommended NRHP eligible	Pending	No Further Survey	4911900.507	408199.624	Not Eligible	Point	NA	Not Eligible
607	61684	1581		236-1038a	1		Lewiston	Androscoggin	184 Old Lisbon Road	Not Eligible	No	Not Eligible	N/A: This resource lacks architectural and historical significance	Demolished	MHPC previously determined this resource was Not Eligible. During the reconnaissance survey, SEARCH confirmed the resource has been demolished, and therefore recommends this resource remains Not Eligible.	Indirect	No Further Survey	4879986.647	407566.4035	Not Eligible	Point	NA	Not Eligible
1031	91115	690		N/A			Leeds	Androscoggin	154 Knapp Rd	Not Eligible	No	Not Eligible	N/A: Lacks sufficient historical and architectural significance	Retains most aspects of integrity	Early 20th century outbuilding; Does not retain sufficient significance or integrity to justify NRHP eligibility. Not recommended NRHP eligible	Pending	No Further Survey	4912113.598	407910.6936	Not Eligible	Point	NA	Not Eligible
886	91122	692		N/A			Leeds	Androscoggin	Dawns Way	Preliminarily Eligible	No	Not Eligible	A: Agriculture/farming	Retains most aspects of integrity	Barker Farm; Is likely NRHP eligible under Criterion A for its association with farming in the 19th and 20th centuries. It is Recommended preliminarily NRHP eligible	Pending	Intensive Survey	4912272.956	409105.3058	Not Determined	Point	NA	Not Determined - Further Study
1214	91126	693		N/A			Leeds	Androscoggin	Dawns Way	Preliminarily Eligible	No	Not Eligible	A: Agriculture/farming	Retains most aspects of integrity	Barker Farm; Is likely NRHP eligible under Criterion A for its association with farming in the 19th and 20th centuries. It is Recommended preliminarily NRHP eligible	Pending	Intensive Survey	4912235.852	409108.0653	Not Determined	Point	NA	Not Determined - Further Study
1238	91849	694		N/A		Barker Farm	Leeds	Androscoggin	Barker Road	Preliminarily Eligible	No	Not Eligible	A: Agriculture/farming	Retains most aspects of integrity	Barker Farm; Is likely NRHP eligible under Criterion A for its association with farming in the 19th and 20th centuries. It is Recommended preliminarily NRHP eligible	Pending	Intensive Survey	4912725.163	409235.625	Not Determined	Point	NA	Not Determined - Further Study
1239	91852	695		N/A		Barker Farm	Leeds	Androscoggin	Barker Road	Preliminarily Eligible	No	Not Eligible	A: Agriculture/farming	Retains most aspects of integrity	Barker Farm; Is likely NRHP eligible under Criterion A for its association with farming in the 19th and 20th centuries. It is Recommended preliminarily NRHP eligible	Pending	Intensive Survey	4912662.975	409207.3294	Not Determined	Point	NA	Not Determined - Further Study
1240	91853	696		N/A		Barker Farm	Leeds	Androscoggin	Barker Road	Preliminarily Eligible	No	Not Eligible	A: Agriculture/farming	Retains most aspects of integrity	Barker Farm; Is likely NRHP eligible under Criterion A for its association with farming in the 19th and 20th centuries. It is Recommended preliminarily NRHP eligible	Pending	Intensive Survey	4912672.928	409246.6669	Not Determined	Point	NA	Not Determined - Further Study
1241	91850	697		N/A		Barker Farm	Leeds	Androscoggin	Barker Road	Preliminarily Eligible	No	Not Eligible	A: Agriculture/farming	Retains most aspects of integrity	Barker Farm; Is likely NRHP eligible under Criterion A for its association with farming in the 19th and 20th centuries. It is Recommended preliminarily NRHP eligible	Pending	Intensive Survey	4912633.59	409244.2972	Not Determined	Point	NA	Not Determined - Further Study
1242	91856	698		N/A		Barker Farm	Leeds	Androscoggin	Barker Road	Preliminarily Eligible	No	Not Eligible	A: Agriculture/farming	Retains most aspects of integrity	Barker Farm; Is likely NRHP eligible under Criterion A for its association with farming in the 19th and 20th centuries. It is Recommended preliminarily NRHP eligible	Pending	Intensive Survey	4912788.175	409262.3071	Not Determined	Point	NA	Not Determined - Further Study
1243	91140	699		N/A		Maine Central Railroad	Leeds	Androscoggin	Barker Rd	Preliminarily Eligible	No	Not Eligible	A: Transportation	Retains most aspects of integrity	The railroad is recommended preliminarily NRHP eligible.	Pending	Intensive Survey	4912774.579	409159.0542	Not Determined	Point	NA	Not Determined - Further Study
705	91326	700		N/A			Leeds	Androscoggin	Barker Road	Not Eligible	No	Not Eligible	N/A: Lacks sufficient historical and architectural significance	Lacks most aspects of integrity	Does not retain sufficient significance or integrity to justify NRHP eligibility. Not recommended NRHP eligible	Pending	No Further Survey	4913435.48	409476.3448	Not Eligible	Point	NA	Not Eligible
709	91341	701		N/A			Livermore Falls	Androscoggin	Strickland Loop Road	Not Eligible	No	Not Eligible	N/A: Lacks sufficient historical and architectural significance	Retains most aspects of integrity	Early 20th century private residence; Does not retain sufficient significance or integrity to justify NRHP eligibility. Not recommended NRHP eligible	Indirect	No Further Survey	4913986.496	409047.7128	Not Eligible	Point	NA	Not Eligible
710	91347	702		N/A			Livermore Falls	Androscoggin	Strickland Loop Rd	Not Eligible	No	Not Eligible	N/A: Lacks sufficient historical and architectural significance	Retains most aspects of integrity	Mid-20th century garage; Does not retain sufficient significance or integrity to justify NRHP eligibility. Not recommended NRHP eligible	Indirect	No Further Survey	4913983.333	409065.1429	Not Eligible	Point	NA	Not Eligible
711	91348	703		N/A		Strickland Cemetery	Livermore Falls	Androscoggin	Strickland Loop Rd	Not Eligible	No	Not Eligible	N/A: Lacks sufficient historical and architectural significance	Retains most aspects of integrity	Strickland Cemetery; Does not retain sufficient significance or integrity to justify NRHP eligibility. Not recommended NRHP eligible	Pending	No Further Survey	4914090.323	408823.1917	Not Eligible	Point	NA	Not Eligible
1032	91358	704		N/A			Livermore Falls	Androscoggin	Strickland Loop Road	Preliminarily Eligible	No	Not Eligible	A: Industrial; C: Architecture	Retains most aspects of integrity	This resource appears to be part of a former mill or industrial site; recommended NRHP preliminarily eligible	Indirect	Intensive Survey	4914370.356	408518.1144	Not Determined	Point	NA	Not Determined - Further Study
715	91362	705		N/A			Livermore Falls	Androscoggin	Strickland Loop Road	Preliminarily Eligible	No	Not Eligible	A: Industrial; C: Architecture	Retains most aspects of integrity	This resource appears to be part of a former mill or industrial site; recommended NRHP preliminarily eligible	Indirect	Intensive Survey	4914358.491	408517.545	Not Determined	Point	NA	Not Determined - Further Study
716	91364	706		N/A		Bridge #5865	Livermore Falls	Androscoggin	Strickland Loop Road	Preliminarily Eligible	No	Not Eligible	A: Transportation	Retains most aspects of integrity	The bridge is recommended NRHP preliminarily eligible.	Pending	Intensive Survey	4914395.22	408543.507	Not Determined	Point	NA	Not Determined - Further Study
608	61687	1582		236-1038b	1		Lewiston	Androscoggin	184 Old Lisbon Road	Not Eligible	No	Not Eligible	N/A: This resource lacks architectural and historical significance	Demolished	MHPC previously determined this resource was Not Eligible. During the reconnaissance survey, SEARCH confirmed the resource has been demolished, and therefore recommends this resource remains Not Eligible.	Indirect	No Further Survey	4879973.767	407594.7387	Not Eligible	Point	NA	Not Eligible
718	91367	708		N/A			Livermore Falls	Androscoggin	Strickland Loop Road	Not Eligible	No	Not Eligible	N/A: Lacks sufficient historical and architectural significance	Retains most aspects of integrity	Early 20th century outbuilding; Does not retain sufficient significance or integrity to justify NRHP eligibility. Not recommended NRHP eligible	Indirect	No Further Survey	4914527.845	408760.989	Not Eligible	Point	NA	Not Eligible
719	91368	710		N/A			Livermore Falls	Androscoggin	Strickland Loop Road	Not Eligible	No	Not Eligible	N/A: Lacks sufficient historical and architectural significance	Lacks most aspects of integrity	Early 20th century connected outbuilding; Does not retain sufficient significance or integrity to justify NRHP eligibility. Not recommended NRHP eligible	Indirect	No Further Survey	4914526.706	408775.585	Not Eligible	Point	NA	Not Eligible
1033	91382	711		N/A			Livermore Falls	Androscoggin	Strickland Loop Road	Not Eligible	No	Not Eligible	N/A: Lacks sufficient historical and architectural significance	Lacks most aspects of integrity	Early 20th century private residence; Does not retain sufficient significance or integrity to justify NRHP eligibility. Not recommended NRHP eligible	Indirect	No Further Survey	4914516.228	409177.2327	Not Eligible	Point	NA	Not Eligible

Table 1

OBJECTID	Form ID	Survey Map Number	NRHP ID	MHPC Inventory	Count	Name	Town	County	Address	Individual NR Eligibility	In District	NR Eligibility as part of a District	CRITERIA	INTEGRITY	NOTES	Project Effects	Recommendation	North	East	NRHP Counts	Geometry	Historic District	Map Symbol
1034	91410	712		N/A			Livermore Falls	Androscoggin	Unnamed Road	Not Eligible	No	Not Eligible	N/A: Lacks sufficient historical and architectural significance	Retains most aspects of integrity	culvert; recommended NRHP ineligible	Indirect	No Further Survey	4917116.416	409403.9755	Not Eligible	Point	NA	Not Eligible
1035	91426	713		N/A			Livermore Falls	Androscoggin	Park Street	Not Eligible	No	Not Eligible	N/A: Lacks sufficient historical and architectural significance	Retains most aspects of integrity	Late 19th century private residence; Does not retain sufficient significance or integrity to justify NRHP eligibility. Not recommended NRHP eligible	Indirect	No Further Survey	4918205.489	409146.7268	Not Eligible	Point	NA	Not Eligible
1036	91416	714		N/A		Post Office /U.S. Postal Office; Witt's End Country Store	Livermore Falls	Androscoggin	Park Street	Not Eligible	No	Not Eligible	N/A: Lacks sufficient historical and architectural significance	Lacks most aspects of integrity	Witt's End General Store; Does not retain sufficient significance or integrity to justify NRHP eligibility. Not recommended NRHP eligible	Indirect	No Further Survey	4918329.861	408957.4984	Not Eligible	Point	NA	Not Eligible
609	61688	1583		236-1038c	1		Lewiston	Androscoggin	184 Old Lisbon Road	Not Eligible	No	Not Eligible	N/A: This resource lacks architectural and historical significance	Demolished	MHPC previously determined this resource was Not Eligible. During the reconnaissance survey, SEARCH confirmed the resource has been demolished, and therefore recommends this resource remains Not Eligible.	Indirect	No Further Survey	4879970.894	407553.459	Not Eligible	Point	NA	Not Eligible
610	61689	371		236-1039	1		Lewiston	Androscoggin	176 Old Lisbon Road	Not Eligible	No	Not Eligible	N/A: Lacks sufficient historical and architectural associations	This resource lacks sufficient integrity for NRHP eligibility consideration	This resource was previously determined Not Eligible by MHPC. Based upon this reconnaissance survey, SEARCH concurs with this determination.	Indirect	No Further Survey	4880024.23	407469.6059	Not Eligible	Point	NA	Not Eligible
595	64421	332		236-1040	1		Auburn	Androscoggin	217 Ferry Road	Not Eligible	No	Not Eligible	N/A: Lacks sufficient historical and architectural associations	Retains most aspects of integrity	MHPC determined not eligible in January 2009, and based on this reconnaissance survey, SEARCH concurs it is NRHP ineligible. recommended NRHP not eligible	Indirect	No Further Survey	4877342.363	406449.9578	Not Eligible	Point	NA	Not Eligible
596	64423	331		236-1040a	1		Lewiston	Androscoggin	217 Ferry Road	Not Eligible	No	Not Eligible	N/A: Lacks sufficient historical and architectural associations	Retains most aspects of integrity	MHPC determined not eligible in January 2009, and based on this reconnaissance survey, SEARCH concurs it is NRHP ineligible. recommended NRHP not eligible	Indirect	No Further Survey	4877368.714	406477.9974	Not Eligible	Point	NA	Not Eligible
775	91422	720		N/A			Livermore Falls	Androscoggin	River Road	Not Eligible	No	Not Eligible	N/A: Lacks sufficient historical and architectural significance	Lacks most aspects of integrity	Does not retain sufficient significance or integrity to justify NRHP eligibility. Not recommended NRHP eligible	Indirect	No Further Survey	4917835.46	408446.6781	Not Eligible	Point	NA	Not Eligible
1037	91437	721		N/A			Livermore Falls	Androscoggin	River Road	Not Eligible	No	Not Eligible	N/A: Lacks sufficient historical and architectural significance	Retains most aspects of integrity	Mid-29th century garage; Does not retain sufficient significance or integrity to justify NRHP eligibility. Not recommended NRHP eligible	Indirect	No Further Survey	4917794.001	408451.1163	Not Eligible	Point	NA	Not Eligible
1038	91446	722		N/A			Livermore Falls	Androscoggin	River Road	Not Eligible	No	Not Eligible	N/A: Lacks sufficient historical and architectural significance	Retains most aspects of integrity	Early 20th century private residence; Does not retain sufficient significance or integrity to justify NRHP eligibility. Not recommended NRHP eligible	Direct	No Further Survey	4917132.221	408465.1195	Not Eligible	Point	NA	Not Eligible
783	91450	723		N/A			Livermore Falls	Androscoggin	River Road	Not Eligible	No	Not Eligible	N/A: Lacks sufficient historical and architectural significance	Retains most aspects of integrity	Early 20th century barn; Does not retain sufficient significance or integrity to justify NRHP eligibility. Not recommended NRHP eligible	Direct	No Further Survey	4917180.112	408446.7378	Not Eligible	Point	NA	Not Eligible
1039	91468	726		N/A			Livermore Falls	Androscoggin	Park Street	Not Eligible	No	Not Eligible	N/A: Lacks sufficient historical and architectural significance	Lacks most aspects of integrity	Does not retain sufficient significance or integrity to justify NRHP eligibility. Not recommended NRHP eligible	Indirect	No Further Survey	4919046.072	408830.9649	Not Eligible	Point	NA	Not Eligible
789	91466	727		N/A			Livermore Falls	Androscoggin	Park Street	Not Eligible	No	Not Eligible	N/A: Lacks sufficient historical and architectural significance	Retains most aspects of integrity	20th century garage; Does not retain sufficient significance or integrity to justify NRHP eligibility. Not recommended NRHP eligible	Indirect	No Further Survey	4919033.478	408827.9478	Not Eligible	Point	NA	Not Eligible
1156	93478	728		N/A			Livermore Falls	Androscoggin	Haines Corner Road	Not Eligible	No	Not Eligible	N/A: Lacks sufficient historical and architectural significance	Lacks most aspects of integrity	19th century private residence; Does not retain sufficient significance or integrity to justify NRHP eligibility. Not recommended NRHP eligible	Indirect	No Further Survey	4919419.637	409058.9405	Not Eligible	Point	NA	Not Eligible
1157	93480	730		N/A			Livermore Falls	Androscoggin	Haines Corner Road	Not Eligible	No	Not Eligible	N/A: Lacks sufficient historical and architectural significance	Retains most aspects of integrity	20th century barn; Does not retain sufficient significance or integrity to justify NRHP eligibility. Not recommended NRHP eligible	Indirect	No Further Survey	4919471.614	409080.7858	Not Eligible	Point	NA	Not Eligible
1040	91477	732		N/A			Livermore Falls	Androscoggin	Park Street	Not Eligible	No	Not Eligible	N/A: Lacks sufficient historical and architectural significance	Retains most aspects of integrity	Early 20th century private residence; Does not retain sufficient significance or integrity to justify NRHP eligibility. Not recommended NRHP eligible	Indirect	No Further Survey	4919461.725	408896.3505	Not Eligible	Point	NA	Not Eligible
1041	91480	733		N/A			Livermore Falls	Androscoggin	Hillman Ferry Road	Not Eligible	No	Not Eligible	N/A: Lacks sufficient historical and architectural significance	Retains most aspects of integrity	Late 19th century private residence; Does not retain sufficient significance or integrity to justify NRHP eligibility. Not recommended NRHP eligible	Indirect	No Further Survey	4919460.333	408853.617	Not Eligible	Point	NA	Not Eligible
1042	91485	734		N/A			Livermore Falls	Androscoggin	Hillman Ferry Road	Not Eligible	No	Not Eligible	N/A: Lacks sufficient historical and architectural significance	Retains most aspects of integrity	Late 19th century private residence; Does not retain sufficient significance or integrity to justify NRHP eligibility. Not recommended NRHP eligible	Indirect	No Further Survey	4919448.149	408739.0883	Not Eligible	Point	NA	Not Eligible
793	91464	735		N/A			Livermore Falls	Androscoggin	Hillman Ferry Road	Not Eligible	No	Not Eligible	N/A: Lacks sufficient historical and architectural significance	Retains most aspects of integrity	19th century private residence; Does not retain sufficient significance or integrity to justify NRHP eligibility. Not recommended NRHP eligible	Indirect	No Further Survey	4919418.164	408600.2422	Not Eligible	Point	NA	Not Eligible
756	91491	736		N/A		Haines Corner Cemetery	Livermore Falls	Androscoggin	Park Street	Not Eligible	No	Not Eligible	N/A: Lacks sufficient historical and architectural significance	Retains most aspects of integrity	Haines Corner Cemetery; Does not retain sufficient significance or integrity to justify NRHP eligibility. Not recommended NRHP eligible	Pending	No Further Survey	4919513.012	408885.8173	Not Eligible	Point	NA	Not Eligible
1043	91487	737		N/A			Livermore Falls	Androscoggin	Park Street	Not Eligible	No	Not Eligible	N/A: Lacks sufficient historical and architectural significance	Lacks most aspects of integrity	Does not retain sufficient significance or integrity to justify NRHP eligibility. Not recommended NRHP eligible	Indirect	No Further Survey	4919576.324	408865.8699	Not Eligible	Point	NA	Not Eligible
1044	91501	738		N/A			Livermore Falls	Androscoggin	Park Street	Preliminarily Eligible	No	Not Eligible	C: Architecture	Retains most aspects of integrity	Late 19th century residence; the building retains a high degree of architectural integrity. Recommended NRHP preliminarily eligible	Indirect	Intensive Survey	4920112.015	408798.5439	Not Determined	Point	NA	Not Determined - Further Study
757	91502	739		N/A			Livermore Falls	Androscoggin	Park Street	Not Eligible	No	Not Eligible	N/A: Lacks sufficient historical and architectural significance	Retains most aspects of integrity	Late 19th century barn; Does not retain sufficient significance or integrity to justify NRHP eligibility. Not recommended NRHP eligible	Indirect	No Further Survey	4920148.873	408797.7833	Not Eligible	Point	NA	Not Eligible

Table 1

OBJECTID	Form ID	Survey Map Number	NRHP ID	MHPC Inventory	Count	Name	Town	County	Address	Individual NR Eligibility	In District	NR Eligibility as part of a District	CRITERIA	INTEGRITY	NOTES	Project Effects	Recommendation	North	East	NRHP Counts	Geometry	Historic District	Map Symbol
1045	91510	740		N/A			Livermore Falls	Androscoggin	Park Street	Not Eligible	No	Not Eligible	N/A: Lacks sufficient historical and architectural significance	Retains most aspects of integrity	Private residence; Does not retain sufficient significance or integrity to justify NRHP eligibility. Not recommended NRHP eligible	Indirect	No Further Survey	4921061.866	408690.4601	Not Eligible	Point	NA	Not Eligible
758	91503	741		N/A			Livermore Falls	Androscoggin	Park Street	Not Eligible	No	Not Eligible	N/A: Lacks sufficient historical and architectural significance	Modern alterations and materials have resulted in a loss of integrity.	Late 19th century private residence; Does not retain sufficient significance or integrity to justify NRHP eligibility. Not recommended NRHP eligible	Indirect	No Further Survey	4921220.378	408664.7887	Not Eligible	Point	NA	Not Eligible
1046	91513	742		N/A			Livermore Falls	Androscoggin	Park Street	Not Eligible	No	Not Eligible	N/A: Lacks sufficient historical and architectural significance	Retains most aspects of integrity	Mid-20th century garage; Does not retain sufficient significance or integrity to justify NRHP eligibility. Not recommended NRHP eligible	Indirect	No Further Survey	4921213.785	408668.3373	Not Eligible	Point	NA	Not Eligible
759	91512	744		N/A			Livermore Falls	Androscoggin	Park Street	Not Eligible	No	Not Eligible	N/A: Lacks sufficient historical and architectural significance	Retains most aspects of integrity	Early 20th century barn; Does not retain sufficient significance or integrity to justify NRHP eligibility. Not recommended NRHP eligible	Indirect	No Further Survey	4921245.536	408722.3522	Not Eligible	Point	NA	Not Eligible
1047	91515	745		N/A			Livermore Falls	Androscoggin	Park Street	Not Eligible	No	Not Eligible	N/A: Lacks sufficient historical and architectural significance	Modern alterations and materials have resulted in a loss of integrity.	Early 19th century private residence; Does not retain sufficient significance or integrity to justify NRHP eligibility. Not recommended NRHP eligible	Direct	No Further Survey	4921258.898	408617.6824	Not Eligible	Point	NA	Not Eligible
1048	91509	746		N/A			Livermore Falls	Androscoggin	Park Street	Not Eligible	No	Not Eligible	N/A: Lacks sufficient historical and architectural significance	Modern alterations have resulted in a loss of integrity.	Mid-twentieth century barn; Does not retain sufficient significance or integrity to justify NRHP eligibility. Not recommended NRHP eligible	Direct	No Further Survey	4921295.686	408592.5751	Not Eligible	Point	NA	Not Eligible
760	91506	747		N/A			Livermore Falls	Androscoggin	Park Street	Not Eligible	No	Not Eligible	N/A: Lacks sufficient historical and architectural significance	Retains most aspects of integrity	19th century private residence; Does not retain sufficient significance or integrity to justify NRHP eligibility. Not recommended NRHP eligible	Indirect	No Further Survey	4921454.357	408676.6489	Not Eligible	Point	NA	Not Eligible
1049	91517	748		N/A			Livermore Falls	Androscoggin	Park Street	Not Eligible	No	Not Eligible	N/A: Lacks sufficient historical and architectural significance	Retains most aspects of integrity	Private residence; Does not retain sufficient significance or integrity to justify NRHP eligibility. Not recommended NRHP eligible	Indirect	No Further Survey	4921646.268	408546.4913	Not Eligible	Point	NA	Not Eligible
1050	91520	749		N/A			Livermore Falls	Androscoggin	Park Street	Not Eligible	No	Not Eligible	N/A: Lacks sufficient historical and architectural significance	Loss of integrity due to the application of vinyl siding and replacement windows.	Private residence; Does not retain sufficient significance or integrity to justify NRHP eligibility. Not recommended NRHP eligible	Indirect	No Further Survey	4922019.63	408340.624	Not Eligible	Point	NA	Not Eligible
761	91525	750		N/A			Livermore Falls	Androscoggin	Park Street	Not Eligible	No	Not Eligible	N/A: Lacks sufficient historical and architectural significance	Lacks most aspects of integrity	Private residence; Does not retain sufficient significance or integrity to justify NRHP eligibility. Not recommended NRHP eligible	Indirect	No Further Survey	4922198.43	408063.423	Not Eligible	Point	NA	Not Eligible
1053	91523	751		N/A			Livermore Falls	Androscoggin	Karn Road	Not Eligible	No	Not Eligible	N/A: Lacks sufficient historical and architectural significance	Retains most aspects of integrity	Barn; Does not retain sufficient significance or integrity to justify NRHP eligibility. Not recommended NRHP eligible	Direct	No Further Survey	4923499.39	407741.812	Not Eligible	Point	NA	Not Eligible
1054	91528	752		N/A			Livermore Falls	Androscoggin	Karn Road	Not Eligible	No	Not Eligible	N/A: Lacks sufficient historical and architectural significance	Retains most aspects of integrity	Private residence; Does not retain sufficient significance or integrity to justify NRHP eligibility. Not recommended NRHP eligible	Indirect	No Further Survey	4922777.527	407778.9232	Not Eligible	Point	NA	Not Eligible
763	91529	753		N/A			Livermore Falls	Androscoggin	Karn Road	Not Eligible	No	Not Eligible	N/A: Lacks sufficient historical and architectural significance	Retains most aspects of integrity	Garage; Does not retain sufficient significance or integrity to justify NRHP eligibility. Not recommended NRHP eligible	Indirect	No Further Survey	4922788.481	407802.3584	Not Eligible	Point	NA	Not Eligible
764	91518	754		N/A		Holy Cross Cemetery	Livermore Falls	Androscoggin	Park Street	Not Eligible	No	Not Eligible	N/A: Lacks sufficient historical and architectural significance	Retains most aspects of integrity	Holy Cross Cemetery; Does not retain sufficient significance or integrity to justify NRHP eligibility. Not recommended NRHP eligible	Pending	No Further Survey	4922344.543	407455.7424	Not Eligible	Point	NA	Not Eligible
1055	91534	755		N/A			Livermore Falls	Androscoggin	Park Street	Not Eligible	No	Not Eligible	N/A: Lacks sufficient historical and architectural significance	Lacks most aspects of integrity	Private residence; Does not retain sufficient significance or integrity to justify NRHP eligibility. Not recommended NRHP eligible	Direct	No Further Survey	4922555.712	407298.4006	Not Eligible	Point	NA	Not Eligible
1056	91600	757		N/A			Livermore Falls	Androscoggin	Park Street	Not Eligible	No	Not Eligible	N/A: Lacks sufficient historical and architectural significance	Lacks most aspects of integrity	Does not retain sufficient significance or integrity to justify NRHP eligibility. Not recommended NRHP eligible	Indirect	No Further Survey	4922855.82	406958.3839	Not Eligible	Point	NA	Not Eligible
1057	91602	758		N/A			Livermore Falls	Androscoggin	Park Street	Not Eligible	No	Not Eligible	N/A: Lacks sufficient historical and architectural significance	Lacks most aspects of integrity	Does not retain sufficient significance or integrity to justify NRHP eligibility. Not recommended NRHP eligible	Indirect	No Further Survey	4922848.182	406895.1618	Not Eligible	Point	NA	Not Eligible
855	91603	759		N/A			Livermore Falls	Androscoggin	Park Street	Not Eligible	No	Not Eligible	N/A: Lacks sufficient historical and architectural significance	Lacks most aspects of integrity	Does not retain sufficient significance or integrity to justify NRHP eligibility. Not recommended NRHP eligible	Indirect	No Further Survey	4922888.948	406842.1357	Not Eligible	Point	NA	Not Eligible
1058	91606	760		N/A			Livermore Falls	Androscoggin	Dillman Lane	Not Eligible	No	Not Eligible	N/A: Lacks sufficient historical and architectural significance	Lacks most aspects of integrity	Does not retain sufficient significance or integrity to justify NRHP eligibility. Not recommended NRHP eligible	Indirect	No Further Survey	4923037.105	406708.377	Not Eligible	Point	NA	Not Eligible
859	91619	761		N/A			Livermore Falls	Androscoggin	Park Street	Not Eligible	No	Not Eligible	N/A: Lacks sufficient historical and architectural significance	Lacks most aspects of integrity due to modern alterations	Does not retain sufficient significance or integrity to justify NRHP eligibility. Not recommended NRHP eligible	Indirect	No Further Survey	4923147.468	406650.8543	Not Eligible	Point	NA	Not Eligible
860	91617	762		N/A			Livermore Falls	Androscoggin	Park Street	Not Eligible	No	Not Eligible	N/A: Lacks sufficient historical and architectural significance	Lacks most aspects of integrity due to modern alterations	Does not retain sufficient significance or integrity to justify NRHP eligibility. Not recommended NRHP eligible	Indirect	No Further Survey	4923132.844	406652.9085	Not Eligible	Point	NA	Not Eligible
1059	91629	763		N/A			Livermore Falls	Androscoggin	Park Street	Not Eligible	No	Not Eligible	N/A: Lacks sufficient historical and architectural significance	Lacks most aspects of integrity due to modern alterations	Does not retain sufficient significance or integrity to justify NRHP eligibility. Not recommended NRHP eligible	Indirect	No Further Survey	4923270.209	406585.0607	Not Eligible	Point	NA	Not Eligible
1060	91632	764		N/A			Livermore Falls	Androscoggin	Gilbert Street	Not Eligible	No	Not Eligible	N/A: Lacks sufficient historical and architectural significance	Lacks most aspects of integrity	Does not retain sufficient significance or integrity to justify NRHP eligibility. Not recommended NRHP eligible	Indirect	No Further Survey	4923762.281	406504.6269	Not Eligible	Point	NA	Not Eligible
862	91636	765		N/A			Livermore Falls	Androscoggin	Gilbert Street	Not Eligible	No	Not Eligible	N/A: Lacks sufficient historical and architectural significance	Lacks most aspects of integrity due to modern alterations	Does not retain sufficient significance or integrity to justify NRHP eligibility. Not recommended NRHP eligible	Indirect	No Further Survey	4923726.549	406528.6896	Not Eligible	Point	NA	Not Eligible
1061	91639	766		N/A			Livermore Falls	Androscoggin	Middle Avenue	Not Eligible	No	Not Eligible	N/A: Lacks sufficient historical and architectural significance	Lacks most aspects of integrity	Does not retain sufficient significance or integrity to justify NRHP eligibility. Not recommended NRHP eligible	Indirect	No Further Survey	4923743.434	406484.5246	Not Eligible	Point	NA	Not Eligible

Table 1

OBJECTID	Form ID	Survey Map Number	NRHP ID	MHPC Inventory	Count	Name	Town	County	Address	Individual NR Eligibility	In District	NR Eligibility as part of a District	CRITERIA	INTEGRITY	NOTES	Project Effects	Recommendation	North	East	NRHP Counts	Geometry	Historic District	Map Symbol
1062	91642	767		N/A			Livermore Falls	Androscoggin	Fayette Road	Not Eligible	No	Not Eligible	N/A: Lacks sufficient historical and architectural significance	Lacks most aspects of integrity	Does not retain sufficient significance or integrity to justify NRHP eligibility. Not recommended NRHP eligible	Indirect	No Further Survey	4924056.158	406395.4596	Not Eligible	Point	NA	Not Eligible
1063	91643	768		N/A			Livermore Falls	Androscoggin	Fairview Street	Not Eligible	No	Not Eligible	N/A: Lacks sufficient historical and architectural significance	Lacks most aspects of integrity due to modern alterations	Does not retain sufficient significance or integrity to justify NRHP eligibility. Not recommended NRHP eligible	Indirect	No Further Survey	4924111.394	406411.3657	Not Eligible	Point	NA	Not Eligible
1064	91644	769		N/A			Livermore Falls	Androscoggin	Fairview Street	Not Eligible	No	Not Eligible	N/A: Lacks sufficient historical and architectural significance	Lacks most aspects of integrity due to modern alterations	Does not retain sufficient significance or integrity to justify NRHP eligibility. Not recommended NRHP eligible	Indirect	No Further Survey	4924178.943	406514.5102	Not Eligible	Point	NA	Not Eligible
1065	91635	770		N/A			Livermore Falls	Androscoggin	Fairview Street	Not Eligible	No	Not Eligible	N/A: Lacks sufficient historical and architectural significance	Lacks most aspects of integrity	Does not retain sufficient significance or integrity to justify NRHP eligibility. Not recommended NRHP eligible	Indirect	No Further Survey	4924142.339	406613.6749	Not Eligible	Point	NA	Not Eligible
1066	91645	771		N/A			Livermore Falls	Androscoggin	Fayette Road	Not Eligible	No	Not Eligible	N/A: Lacks sufficient historical and architectural significance	Lacks most aspects of integrity due to modern alterations	Does not retain sufficient significance or integrity to justify NRHP eligibility. Not recommended NRHP eligible	Indirect	No Further Survey	4924031.363	406476.1374	Not Eligible	Point	NA	Not Eligible
1067	91646	772		N/A			Livermore Falls	Androscoggin	Fayette Road	Not Eligible	No	Not Eligible	N/A: Lacks sufficient historical and architectural significance	Lacks most aspects of integrity due to modern alterations	Does not retain sufficient significance or integrity to justify NRHP eligibility. Not recommended NRHP eligible	Indirect	No Further Survey	4924086.609	406510.7002	Not Eligible	Point	NA	Not Eligible
1068	91647	773		N/A			Livermore Falls	Androscoggin	Fayette Road	Not Eligible	No	Not Eligible	N/A: Lacks sufficient historical and architectural significance	Lacks most aspects of integrity due to modern alterations	Does not retain sufficient significance or integrity to justify NRHP eligibility. Not recommended NRHP eligible	Indirect	No Further Survey	4924093.3	406535.806	Not Eligible	Point	NA	Not Eligible
597	64441	1526		236-1040b	1		Lewiston	Androscoggin	217 Ferry Road	Not Eligible	No	Not Eligible	N/A: This resource lacks architectural and historical significance	Retains modest integrity	late 19th century shed on farmstead. MHPC determined not eligible in January 2009, and based on this reconnaissance survey, SEARCH concurs that this resource remains not eligible; recommended NRHP not eligible	Indirect	No Further Survey	4877348.754	406468.7432	Not Eligible	Point	NA	Not Eligible
881	91638	775		N/A		Pleasant View Cemetery	Livermore Falls	Androscoggin	Fayette Road	Not Eligible	No	Not Eligible	N/A: Lacks sufficient historical and architectural significance	Retains most aspects of integrity	Pleasant View Cemetery; does not appear to retain significance to justify NRHP eligibility. recommended NRHP not eligible.	Pending	No Further Survey	4923983.127	406654.6247	Not Eligible	Point	NA	Not Eligible
1069	91649	776		N/A			Livermore Falls	Androscoggin	Fayette Road	Not Eligible	No	Not Eligible	N/A: Lacks sufficient historical and architectural significance	Lacks most aspects of integrity due to modern alterations	Does not retain sufficient significance or integrity to justify NRHP eligibility. Not recommended NRHP eligible	Indirect	No Further Survey	4924126.247	406592.6167	Not Eligible	Point	NA	Not Eligible
1070	91651	777		N/A			Livermore Falls	Androscoggin	Fayette Road	Not Eligible	No	Not Eligible	N/A: Lacks sufficient historical and architectural significance	Lacks most aspects of integrity	Does not retain sufficient significance or integrity to justify NRHP eligibility. Not recommended NRHP eligible	Indirect	No Further Survey	4924115.437	406614.4325	Not Eligible	Point	NA	Not Eligible
594	64164	1525		236-1040hfs	1		Auburn	N/A	217 Ferry Road	Not Eligible	No	Not Eligible	N/A: This resource lacks architectural and historical significance	Retains modest integrity	1792-mid 20th century farmstead. MHPC determined not eligible in January 2009, and based on this reconnaissance survey, SEARCH concurs that this resource remains not eligible; recommended NRHP not eligible	Indirect	No Further Survey	4877363.279	406471.0779	Not Eligible	Point	NA	Not Eligible
1151	64442	372		236-1041	1		Lewiston	Androscoggin	1905 NORTH LISBON ROAD	Not Eligible	No	Not Eligible	N/A: Lacks sufficient historical and architectural associations	This resource lacks sufficient integrity for NRHP eligibility consideration	This resource was previously determined Not Eligible by MHPC. Based upon this reconnaissance level survey, SEARCH concurs with this determination.	Indirect	No Further Survey	4879407.386	407829.7951	Not Eligible	Point	NA	Not Eligible
1071	91650	780		N/A			Livermore Falls	Androscoggin	Fayette Road	Not Eligible	No	Not Eligible	N/A: Lacks sufficient historical and architectural significance	Lacks most aspects of integrity	Does not retain sufficient significance or integrity to justify NRHP eligibility. Not recommended NRHP eligible	Indirect	No Further Survey	4924166.393	406690.4651	Not Eligible	Point	NA	Not Eligible
1150	64444	360		236-1042	1		Lewiston	Androscoggin	4 South Lisbon Rd	Not Eligible	No	Not Eligible	N/A: Lacks sufficient historical and architectural associations	This resource lacks sufficient integrity for NRHP eligibility consideration	This resource was previously determined Not Eligible by MHPC. Based upon this reconnaissance level survey, SEARCH concurs with this determination.	Direct	No Further Survey	4879643.754	407656.4587	Not Eligible	Point	NA	Not Eligible
1072	91653	782		N/A			Livermore Falls	Androscoggin	Fayette Road	Not Eligible	No	Not Eligible	N/A: Lacks sufficient historical and architectural significance	Lacks most aspects of integrity	Does not retain sufficient significance or integrity to justify NRHP eligibility. Not recommended NRHP eligible	Indirect	No Further Survey	4924458.037	407366.67	Not Eligible	Point	NA	Not Eligible
1073	91654	783		N/A			Livermore Falls	Androscoggin	Fayette Road	Not Eligible	No	Not Eligible	N/A: Lacks sufficient historical and architectural significance	Lacks most aspects of integrity	Does not retain sufficient significance or integrity to justify NRHP eligibility. Not recommended NRHP eligible	Indirect	No Further Survey	4924503.448	407506.1739	Not Eligible	Point	NA	Not Eligible
901	91658	784		N/A			Livermore Falls	Androscoggin	Fayette Road	Not Eligible	No	Not Eligible	N/A: Lacks sufficient historical and architectural significance	Lacks most aspects of integrity	Does not retain sufficient significance or integrity to justify NRHP eligibility. Not recommended NRHP eligible	Indirect	No Further Survey	4924570.139	407556.5698	Not Eligible	Point	NA	Not Eligible
1074	91662	785		N/A			Livermore Falls	Androscoggin	Fayette Road	Not Eligible	No	Not Eligible	N/A: Lacks sufficient historical and architectural significance	Retains most aspects of integrity	Does not retain sufficient significance or integrity to justify NRHP eligibility. Not recommended NRHP eligible	Indirect	No Further Survey	4924565.119	407561.5899	Not Eligible	Point	NA	Not Eligible
1154	64445	363		236-1043	1		Lewiston	Androscoggin	223 Old Lisbon Rd	Not Eligible	No	Not Eligible	N/A: Lacks sufficient historical and architectural associations	This resource lacks sufficient integrity for NRHP eligibility consideration	This resource was previously determined Not Eligible by MHPC. Based upon this reconnaissance level survey, SEARCH concurs with this determination.	Indirect	No Further Survey	4879731.899	407842.5984	Not Eligible	Point	NA	Not Eligible
904	91666	787		N/A			Livermore Falls	Androscoggin	Fayette Road	Not Eligible	No	Not Eligible	N/A: Lacks sufficient historical and architectural significance	Retains most aspects of integrity	The barn does not retain sufficient significance or integrity to warrant further survey.	Indirect	No Further Survey	4924201.443	408071.9093	Not Eligible	Point	NA	Not Eligible
751	91801	788		N/A		Souther Family Farm	Livermore Falls	Androscoggin	Souther Road	Preliminarily Eligible	No	Not Eligible	A: agriculture/farming; C: architecture	Retains most aspects of integrity	Mid 19th century farmstead with pastures, farmland, and multiple outbuildings; recommended preliminarily eligible.	Indirect	Intensive Survey	4924927.545	407837.1942	Not Determined	Point	NA	Not Determined - Further Study
1170	91805	790		N/A		Souther Family Farm	Livermore Falls	Androscoggin	Souther Road	Preliminarily Eligible	No	Not Eligible	A: agriculture/farming; C: architecture	Retains most aspects of integrity	Mid 19th century farmstead with pastures, farmland, and multiple outbuildings; recommended preliminarily eligible.	Indirect	Intensive Survey	4924925.511	407815.8822	Not Determined	Point	NA	Not Determined - Further Study
1169	91806	791		N/A			Livermore Falls	Androscoggin	Souther Road	Preliminarily Eligible	No	Not Eligible	A: agriculture/farming; C: architecture	Retains most aspects of integrity	Mid 19th century farmstead with pastures, farmland, and multiple outbuildings; recommended preliminarily eligible.	Indirect	Intensive Survey	4924913.916	407822.9005	Not Determined	Point	NA	Not Determined - Further Study
687	91807	792		N/A		Souther Family Farm	Livermore Falls	Androscoggin	Souther Road	Preliminarily Eligible	No	Not Eligible	A: agriculture/farming; C: architecture	Retains most aspects of integrity	Mid 19th century farmstead with pastures, farmland, and multiple outbuildings; recommended preliminarily eligible.	Indirect	Intensive Survey	4924916.144	407800.097	Not Determined	Point	NA	Not Determined - Further Study
688	91808	793		N/A		Souther Family Farm	Livermore Falls	Androscoggin	Souther Road	Preliminarily Eligible	No	Not Eligible	A: agriculture/farming; C: architecture	Retains most aspects of integrity	Mid 19th century farmstead with pastures, farmland, and multiple outbuildings; recommended preliminarily eligible.	Indirect	Intensive Survey	4924888.771	407794.9941	Not Determined	Point	NA	Not Determined - Further Study
689	91809	794		N/A		Souther Family Farm	Livermore Falls	Androscoggin	Souther Road	Preliminarily Eligible	No	Not Eligible	A: agriculture/farming; C: architecture	Retains most aspects of integrity	Mid 19th century farmstead with pastures, farmland, and multiple outbuildings; recommended preliminarily eligible.	Indirect	Intensive Survey	4924904.08	407772.7237	Not Determined	Point	NA	Not Determined - Further Study

Table 1

OBJECTID	Form ID	Survey Map Number	NRHP ID	MHPC Inventory	Count	Name	Town	County	Address	Individual NR Eligibility	In District	NR Eligibility as part of a District	CRITERIA	INTEGRITY	NOTES	Project Effects	Recommendation	North	East	NRHP Counts	Geometry	Historic District	Map Symbol
598	64447	417		236-1044	1		Lewiston	Androscoggin	1190 Sabattus Street	Not Eligible	No	Not Eligible	N/A: Lacks sufficient historical and architectural significance	Retains most aspects of integrity	This resource was previously determined Not Eligible by MHPC. Based upon this reconnaissance level survey, SEARCH concurs with this determination.	Indirect	No Further Survey	4883820.202	408593.5958	Not Eligible	Point	NA	Not Eligible
599	71223	1578		236-1290	1		Lewiston	Androscoggin	103 LARRABEE ROAD	Not Eligible	No	Not Eligible	N/A: This resource lacks architectural and historical significance	Demolished	MHPC previously determined this resource was Not Eligible. During the reconnaissance survey, SEARCH confirmed the resource has been demolished, and therefore recommends this resource remains Not Eligible.	Direct	No Further Survey	4888213.719	404922.4223	Not Eligible	Point	NA	Not Eligible
1235	72878	520		236-1291	1	JACKSON'S PINE CONE CABINS /MAINE MOTEL & CABINS	Lewiston	Androscoggin	1101 MAIN STREET (ROUTE 202)	Eligible	No	Not Eligible	A: Tourism in the 20th century; C: Architecture	Retains most aspects of integrity	Jackson's Pine Cone Cabins/Maine Motel; MHPC previously determined this resource as NRHP Eligible. Based on the reconnaissance survey, SEARCH maintains this resource remains Eligible.	Direct	Finding of Effects	4888125.952	404623.152	Eligible	Point	NA	Listed/Eligible - Further Study
1180	79061	387		236-1298	1		Lewiston	Androscoggin	374 Randall Road	Eligible	No	Not Eligible	C: Architecture	Retains most aspects of integrity	This resource was previously determined Eligible by MHPC. Based upon this reconnaissance level survey, SEARCH concurs with this determination.	Indirect	Finding of Effects	4882313.834	407945.2415	Eligible	Point	NA	Listed/Eligible - Further Study
677	86848	481		236-1306	1		Lewiston	Androscoggin	892 College Road	Not Eligible	No	Not Eligible	N/A: Lacks sufficient historical and architectural significance	This resource lacks sufficient integrity for NRHP eligibility consideration	This resource was previously determined Not Eligible by MHPC. Based upon this reconnaissance level survey, SEARCH concurs with this determination.	Indirect	No Further Survey	4888028.964	406066.5812	Not Eligible	Point	NA	Not Eligible
676	86846	480		236-1307	1		Lewiston	Androscoggin	895 College Road	Not Eligible	No	Not Eligible	N/A: Lacks sufficient historical and architectural significance	This resource lacks sufficient integrity for NRHP eligibility consideration	This resource was previously determined Not Eligible by MHPC. Based upon this reconnaissance level survey, SEARCH concurs with this determination.	Indirect	No Further Survey	4887973.182	406103.6338	Not Eligible	Point	NA	Not Eligible
1187	90893	801		N/A			Livermore Falls	Androscoggin	77 Moose Hill Road	Not Eligible	No	Not Eligible	N/A: Not architecturally significant; and low likelihood for historical significance.	Retains all aspects of integrity	1920s residence; recommended NRHP not eligible	Indirect	No Further Survey	4925610.515	406626.8558	Not Eligible	Point	NA	Not Eligible
1075	90909	802		N/A			Livermore Falls	Androscoggin	76 Moose Hill Road	Not Eligible	No	Not Eligible	N/A: Not architecturally significant; and low likelihood for historical significance.	Retains all aspects of integrity	1920s-1950s residence; recommended NRHP not eligible	Indirect	No Further Survey	4925638.279	406505.5346	Not Eligible	Point	NA	Not Eligible
1076	90916	803		N/A			Livermore Falls	Androscoggin	5 Moose Hill Road	Not Eligible	No	Not Eligible	N/A: Not architecturally significant; and low likelihood for historical significance.	Retains all aspects of integrity	mid-20th century Cape; recommended NRHP not eligible	Indirect	No Further Survey	4925198.309	406229.0273	Not Eligible	Point	NA	Not Eligible
1258	90924	804		N/A			Livermore Falls	Androscoggin	5 Jones Rd	Not Eligible	No	Not Eligible	N/A: Not architecturally significant; and low likelihood for historical significance.	Does not retain enough integrity to merit NRHP consideration	late 19th century vernacular farmhouse; recommended NRHP not eligible	Indirect	No Further Survey	4925136.262	406206.5852	Not Eligible	Point	NA	Not Eligible
1259	90928	805		N/A			Livermore Falls	N/A	5 Jones Rd	Not Eligible	No	Not Eligible	N/A: Lacks individual significance	Retains most aspects of integrity	late 19th century outbuilding/small barn; recommended NRHP not eligible	Indirect	No Further Survey	4925132.39	406218.757	Not Eligible	Point	NA	Not Eligible
1077	90931	806		N/A			Livermore Falls	Androscoggin	61 Heritage Lane	Not Eligible	No	Not Eligible	N/A: Not architecturally significant; and low likelihood for historical significance.	Retains all aspects of integrity	mid-20th century Cape; recommended NRHP not eligible	Indirect	No Further Survey	4925173.876	406704.5142	Not Eligible	Point	NA	Not Eligible
1078	90935	807		N/A			Livermore Falls	Androscoggin	50 Jones Rd	Preliminarily Eligible	No	Not Eligible	A: Agriculture, settlement/development; C: Architecture	Retains all aspects of integrity	Connected farmstead on 40 acres still used for grazing; potentially eligible at local level. Recommended preliminarily NRHP eligible.	Direct	Intensive Survey	4924882.497	406448.1906	Not Determined	Point	NA	Not Determined - Further Study
1261	90940	808		N/A			Livermore Falls	Androscoggin	50 Jones Rd	Preliminarily Eligible	No	Not Eligible	A: agriculture/farming; C: architecture	Retains all aspects of integrity	Recommended preliminarily NRHP eligible	Direct	Intensive Survey	4924890.304	406462.7071	Not Determined	Point	NA	Not Determined - Further Study
1262	90946	809		N/A			Livermore Falls	Androscoggin	50 Jones Rd	Preliminarily Eligible	No	Not Eligible	A: agriculture/farming; C: architecture	Barn has collapsed	Recommended preliminarily NRHP eligible	Direct	Intensive Survey	4924899.219	406488.2735	Not Determined	Point	NA	Not Determined - Further Study
1079	90951	810		N/A			Livermore Falls	Androscoggin	1 Wagner Lane	Not Eligible	No	Not Eligible	N/A: Not architecturally significant; and low likelihood for historical significance.	Retains all aspects of integrity	mid-20th century Cape; recommended NRHP not eligible	Indirect	No Further Survey	4925003.135	406191.1622	Not Eligible	Point	NA	Not Eligible
1080	90964	811		N/A			Livermore Falls	Androscoggin	30 Spring St	Not Eligible	No	Not Eligible	N/A: Not architecturally significant; and low likelihood for historical significance.	Retains all aspects of integrity	mid-20th century Cape; recommended NRHP not eligible	Indirect	No Further Survey	4925326.631	406067.0298	Not Eligible	Point	NA	Not Eligible
1081	90972	812		N/A			Jay	Franklin	104 Franklin Rd/Route 133	Preliminarily Eligible	No	Not Eligible	A: Community development; C: architecture	Retains most aspects of integrity	1930-1960 transitional style from minimal traditional to ranch; potentially eligible at local level. Recommended preliminarily NRHP eligible	Pending	Intensive Survey	4926636.58	405816.5012	Not Determined	Point	NA	Not Determined - Further Study
1265	90982	813		N/A			Jay	Franklin	118 Franklin Rd/Route 133	Not Eligible	No	Not Eligible	N/A: Not architecturally significant; and low likelihood for historical significance.	Retains all aspects of integrity	1950s-1960s Ranch; recommended NRHP not eligible	Pending	No Further Survey	4926750.724	405856.5615	Not Eligible	Point	NA	Not Eligible
1082	90985	814		N/A			Jay	Franklin	117 Franklin Rd/Route 133	Not Eligible	No	Not Eligible	N/A: Not architecturally significant; and low likelihood for historical significance.	Retains all aspects of integrity	mid-20th century Minimal Traditional; recommended NRHP not eligible	Pending	No Further Survey	4926716.716	406006.5994	Not Eligible	Point	NA	Not Eligible
1083	90987	815		N/A			Jay	Franklin	119 Franklin Rd/Route 133	Not Eligible	No	Not Eligible	N/A: Not architecturally significant; and low likelihood for historical significance.	Retains all aspects of integrity	1950s-1960s Ranch; recommended NRHP not eligible	Pending	No Further Survey	4926756.514	405992.8565	Not Eligible	Point	NA	Not Eligible
1084	90989	816		N/A			Jay	Franklin	129 Franklin Rd/Route 133	Not Eligible	No	Not Eligible	N/A: Not architecturally significant; and low likelihood for historical significance.	Retains all aspects of integrity	mid-20th century Cape; recommended NRHP not eligible	Pending	No Further Survey	4926814.951	405977.341	Not Eligible	Point	NA	Not Eligible
1085	90996	817		N/A			Jay	Franklin	159 Franklin Rd/Route 133	Not Eligible	No	Not Eligible	N/A: Not architecturally significant; and low likelihood for historical significance	Retains most aspects of integrity	early-mid 20th century vernacular; recommended NRHP not eligible	Pending	No Further Survey	4927036.627	405956.7974	Not Eligible	Point	NA	Not Eligible
1086	91002	818		N/A			Jay	Franklin	166 Franklin Rd/Route 133	Not Eligible	No	Not Eligible	N/A: Not architecturally significant; and low likelihood for historical significance	Retains modest integrity, but not enough to merit NRHP eligibility consideration	1840s-1860s Cape, renovated/ modernized; recommended NRHP not eligible	Pending	No Further Survey	4927099.639	405910.2865	Not Eligible	Point	NA	Not Eligible
1087	90992	819		N/A			Jay	Franklin	208 Franklin Rd/Route 133	Not Eligible	No	Not Eligible	N/A: Not architecturally significant; and low likelihood for historical significance	Retains modest integrity, but not enough to merit NRHP eligibility consideration	early-mid 20th century vernacular; recommended NRHP not eligible	Pending	No Further Survey	4927435.997	405965.1447	Not Eligible	Point	NA	Not Eligible
1181	91696	820		N/A			Jay	Franklin	259 Franklin Rd/Route 133	Not Eligible	No	Not Eligible	N/A: Better examples of historic farmsteads in the area.	Does not retain integrity of design, materials, workmanship.	mid-to-late 19th century farmhouse on 25 acres of pastureland; recommended NRHP not eligible	Pending	No Further Survey	4927765.33	406252.1027	Not Eligible	Point	NA	Not Eligible

Table 1

OBJECTID	Form ID	Survey Map Number	NRHP ID	MHPC Inventory	Count	Name	Town	County	Address	Individual NR Eligibility	In District	NR Eligibility as part of a District	CRITERIA	INTEGRITY	NOTES	Project Effects	Recommendation	North	East	NRHP Counts	Geometry	Historic District	Map Symbol
1158	91010	821		N/A			Jay	Franklin	259 Franklin Rd/Route 133	Not Eligible	No	Not Eligible	N/A: Not architecturally significant; and low likelihood for historical significance	Retains most aspects of integrity	late 19th century barn, 25 acres pastureland; recommended NRHP not eligible	Pending	No Further Survey	4927742.036	406283.1764	Not Eligible	Point	NA	Not Eligible
810	91034	822		N/A			Jay	Franklin	259 Franklin Rd/Route 133	Not Eligible	No	Not Eligible	N/A: Not architecturally significant; and low likelihood for historical significance	Retains most aspects of integrity	small late 19th century barn/outbuilding on 25 acres pastureland; recommended NRHP not eligible	Pending	No Further Survey	4927732.996	406249.7938	Not Eligible	Point	NA	Not Eligible
1088	91020	823		N/A			Jay	Franklin	293 Franklin Rd/Route 133	Not Eligible	No	Not Eligible	N/A: Not architecturally significant; and low likelihood for historical significance	This resource lacks sufficient integrity for NRHP eligibility consideration	mid 20th century residence, modest Craftsman influence; recommended NRHP not eligible	Pending	No Further Survey	4928026.246	406245.4455	Not Eligible	Point	NA	Not Eligible
1223	91039	824		N/A			Jay	Franklin	293 Franklin Rd/Route 133	Not Eligible	No	Not Eligible	N/A: Not architecturally significant; and low likelihood for historical significance	Retains most aspects of integrity	mid 20th century garage/repair shop; recommended NRHP not eligible	Pending	No Further Survey	4928017.289	406260.0589	Not Eligible	Point	NA	Not Eligible
1089	91042	825		N/A		Stones Corner Cemetery	Jay	Franklin	Franklin Rd/Route 133	Not Eligible	No	Not Eligible	N/A: Not of exceptional design or notable significance.	Retains most aspects of integrity	small 19th and 20th century cemetery; recommended NRHP not eligible	Pending	No Further Survey	4928083.645	406197.0415	Not Eligible	Point	NA	Not Eligible
1090	91080	826		N/A			Jay	Franklin	322 Franklin Rd/Route 133	Not Eligible	No	Not Eligible	N/A: This resource lacks architectural and historical significance	This resource lacks sufficient integrity for NRHP eligibility consideration	Vernacular 20th century garage/storage building; recommended NRHP not eligible	Pending	No Further Survey	4928249.052	406248.1672	Not Eligible	Point	NA	Not Eligible
1091	91097	828		N/A			Jay	Franklin	61 Claybrook Rd	Not Eligible	No	Not Eligible	N/A: Not architecturally significant; and low likelihood for historical significance	Retains most aspects of integrity	Mid 19th century farmhouse with late 19th century addition; recommended NRHP not eligible	Pending	No Further Survey	4927932.972	406620.8186	Not Eligible	Point	NA	Not Eligible
1092	91105	829		N/A			Jay	Franklin	61 Claybrook Rd	Not Eligible	No	Not Eligible	N/A: This resource lacks architectural and historical significance	This resource lacks sufficient integrity for NRHP eligibility consideration	Dilapidated barn from turn of the 20th century; recommended NRHP not eligible	Pending	No Further Survey	4927917.17	406584.4832	Not Eligible	Point	NA	Not Eligible
1213	91110	830		N/A			Jay	Franklin	Rose Ridge Road	Not Eligible	No	Not Eligible	N/A: This resource lacks architectural and historical significance	This resource lacks sufficient integrity for NRHP eligibility consideration	Dilapidated mid 20th century one bay garage; recommended NRHP not eligible	Pending	No Further Survey	4927476.796	406789.4984	Not Eligible	Point	NA	Not Eligible
1495	86856	1586		236-1308	1		Lewiston	Androscoggin	900 College Road	Not Eligible	No	Not Eligible	N/A: This resource lacks architectural and historical significance	This resource retains modest integrity	c. 1955 vernacular residence. MHPC determined not eligible in September 2009, and based on this reconnaissance survey, SEARCH concurs it is NRHP ineligible.	Indirect	No Further Survey	4888067.09	406112.2187	Not Eligible	Point	NA	Not Eligible
679	86859	1542		236-1309	1		Lewiston	Androscoggin	2395 Kennebec River Road	Not Eligible	No	Not Eligible	N/A: This resource lacks architectural and historical significance	Retains modest integrity	1840s-1950s farmstead. MHPC determined not eligible in October 2013, and based on this reconnaissance survey, SEARCH concurs that this resource remains not eligible; recommended NRHP not eligible	Indirect	No Further Survey	4888159.072	406187.8573	Not Eligible	Point	NA	Not Eligible
1093	91113	833		N/A			Jay	Franklin	309 Hyde Rd	Not Eligible	No	Not Eligible	N/A: Not architecturally significant; and low likelihood for historical significance	Retains most aspects of integrity	Mid 20th century Minimal traditional residence; recommended NRHP not eligible	Pending	No Further Survey	4928341.851	406169.1157	Not Eligible	Point	NA	Not Eligible
1215	91101	834		N/A			Jay	Franklin	289 Hyde Road	Not Eligible	No	Not Eligible	N/A: Not architecturally significant; and low likelihood for historical significance	Retains most aspects of integrity	1960s-1970s Ranch; recommended NRHP not eligible	Pending	No Further Survey	4928336.266	406022.6127	Not Eligible	Point	NA	Not Eligible
680	86862	482		236-1309a	1		Lewiston	Androscoggin	916 College Road	Not Eligible	No	Not Eligible	N/A: Lacks sufficient historical and architectural significance	This resource lacks sufficient integrity for NRHP eligibility consideration	This resource was previously determined Not Eligible by MHPC. Based upon this reconnaissance level survey, SEARCH concurs with this determination.	Indirect	No Further Survey	4888162.594	406174.887	Not Eligible	Point	NA	Not Eligible
1094	91141	836		N/A		St. Pierre Residence	Jay	Franklin	462 Franklin Rd/Route 133	Not Eligible	No	Not Eligible	N/A: This resource lacks architectural and historical significance	This resource lacks sufficient integrity for NRHP eligibility consideration	19th century excessively modified Cape; recommended NRHP not eligible	Pending	No Further Survey	4929258.675	406088.8171	Not Eligible	Point	NA	Not Eligible
1175	91193	837		N/A			Jay	Franklin	462 Franklin Rd/Route 133	Not Eligible	No	Not Eligible	N/A: This resource lacks architectural and historical significance	This resource retains modest integrity	1960s-1980s storage building; recommended NRHP not eligible	Pending	No Further Survey	4929367.802	406060.4199	Not Eligible	Point	NA	Not Eligible
1176	91190	838		N/A		Seamon's Orchard	Jay	Franklin	509 Franklin Rd/Route 133	Preliminarily Eligible	No	Not Eligible	A: agriculture/farming; C: architecture	Retains most aspects of integrity	mid-19th century Greek Revival style house, circa 1980s roadside farm stand (Seamon's Orchards), and orchards on 196 acres. Recommended NRHP preliminarily eligible	Pending	Intensive Survey	4929699.475	406044.094	Not Determined	Point	NA	Not Determined - Further Study
1095	91194	839		N/A			Jay	Franklin	16 E Jay Road	Not Eligible	No	Not Eligible	N/A: This resource lacks architectural and historical significance	This resource retains modest integrity	19th/20th century vernacular residence; recommended NRHP not eligible	Pending	No Further Survey	4928424.569	406419.5208	Not Eligible	Point	NA	Not Eligible
888	93983	840		N/A			Jay	Franklin	65 E Jay Road	Preliminarily Eligible	No	Not Eligible	A: Agriculture, settlement/development; C: Architecture	Retains most aspects of integrity	Mid 19th century farmhouse with later additions, on small working farm of 140 acres; potentially eligible at local level. Recommended NRHP preliminarily eligible.	Pending	Intensive Survey	4928344.876	406888.9793	Not Determined	Point	NA	Not Determined - Further Study
890	93985	841		N/A			Jay	Franklin	65 E Jay Road	Preliminarily Eligible	No	Not Eligible	A: Agriculture, settlement/development; C: Architecture	Retains most aspects of integrity	Mid 19th century dairy barn, part of farmstead. Recommended NRHP preliminarily eligible.	Pending	Intensive Survey	4928403.747	406949.0652	Not Determined	Point	NA	Not Determined - Further Study
891	93986	842		N/A			Jay	Franklin	65 E Jay Road	Preliminarily Eligible	No	Not Eligible	A: Agriculture, settlement/development; C: Architecture	Retains most aspects of integrity	Mid 19th century barn, mixed use, part of farmstead. Recommended NRHP preliminarily eligible.	Pending	Intensive Survey	4928377.212	406916.3408	Not Determined	Point	NA	Not Determined - Further Study
892	93987	843		N/A			Jay	Franklin	65 E Jay Road	Preliminarily Eligible	No	Not Eligible	A: Agriculture, settlement/development; C: Architecture	Retains most aspects of integrity	1960s utility barn used for equipment storage; part of farmstead. Recommended NRHP preliminarily eligible.	Pending	Intensive Survey	4928383.845	406898.5144	Not Determined	Point	NA	Not Determined - Further Study
893	91222	844		N/A			Jay	Franklin	238 E Jay Road	Not Eligible	No	Not Eligible	N/A: This resource lacks architectural and historical significance	This resource lacks sufficient integrity for NRHP eligibility consideration	mid 19th century residence undergoing renovation; recommended NRHP not eligible	Pending	No Further Survey	4929560.923	407432.7926	Not Eligible	Point	NA	Not Eligible
1096	91225	845		N/A			Jay	Franklin	250 E Jay Road	Not Eligible	No	Not Eligible	N/A: This resource lacks architectural and historical significance	This resource retains modest integrity	early 20th century residence; recommended NRHP not eligible	Pending	No Further Survey	4929651.726	407468.2869	Not Eligible	Point	NA	Not Eligible

Table 1

OBJECTID	Form ID	Survey Map Number	NRHP ID	MHPC Inventory	Count	Name	Town	County	Address	Individual NR Eligibility	In District	NR Eligibility as part of a District	CRITERIA	INTEGRITY	NOTES	Project Effects	Recommendation	North	East	NRHP Counts	Geometry	Historic District	Map Symbol
1097	91228	846		N/A			Jay	Franklin	104 Belanger Road	Preliminarily Eligible	No	Not Eligible	A: Agriculture, settlement/development; B: Person; C: Architecture	Retains most aspects of integrity	Connected farm on 5 acres; potentially eligible at local level based on unique style and large size indicating possible associations with important person. Recommended NRHP preliminarily eligible.	Pending	Intensive Survey	4930793.929	407765.3226	Not Determined	Point	NA	Not Determined - Further Study
1178	91231	847		N/A			Jay	Franklin	104 Belanger Road	Preliminarily Eligible	No	Not Eligible	A: Agriculture, settlement/development; C: Architecture	Retains most aspects of integrity	Attached barn associated with connected farmstead. Recommended NRHP preliminarily eligible.	Pending	Intensive Survey	4930784.828	407734.7034	Not Determined	Point	NA	Not Determined - Further Study
1098	91234	848		N/A			Jay	Franklin	218 Belanger Road	Not Eligible	No	Not Eligible	N/A: This resource lacks architectural and historical significance	This resource retains modest integrity	early 20th century small farmhouse; recommended NRHP not eligible	Pending	No Further Survey	4931535.229	407550.2359	Not Eligible	Point	NA	Not Eligible
1099	91237	849		N/A			Jay	Franklin	218 Belanger Road	Not Eligible	No	Not Eligible	N/A: This resource lacks architectural and historical significance	This resource retains modest integrity	early 20th century small barn; recommended NRHP not eligible	Pending	No Further Survey	4931579.238	407572.2056	Not Eligible	Point	NA	Not Eligible
1179	91240	850		N/A			Jay	Franklin	218 Belanger Road	Not Eligible	No	Not Eligible	N/A: This resource lacks architectural and historical significance	This resource retains modest integrity	1960s barn/storage building; recommended NRHP not eligible	Pending	No Further Survey	4931555.817	407543.8848	Not Eligible	Point	NA	Not Eligible
1100	91243	851		N/A			Jay	Franklin	314 Belanger Road	Not Eligible	No	Not Eligible	N/A: This resource lacks architectural and historical significance	This resource lacks sufficient integrity for NRHP eligibility consideration	mid 19th century barn; recommended NRHP not eligible	Pending	No Further Survey	4932153.334	407175.2981	Not Eligible	Point	NA	Not Eligible
1101	91246	852		N/A			Jay	Franklin	314 Belanger Road	Not Eligible	No	Not Eligible	N/A: This resource lacks architectural and historical significance	This resource lacks sufficient integrity for NRHP eligibility consideration	mid 19th century residence in disrepair; recommended NRHP not eligible	Pending	No Further Survey	4932136.869	407160.6417	Not Eligible	Point	NA	Not Eligible
1102	91278	853		N/A			Jay	Franklin	48 Quirron Road	Not Eligible	No	Not Eligible	N/A: This resource lacks architectural and historical significance	This resource retains modest integrity	early 20th century residence; recommended NRHP not eligible	Pending	No Further Survey	4931840.44	406880.6244	Not Eligible	Point	NA	Not Eligible
1103	91280	854		N/A			Jay	N/A	855 E Jay Road	Not Eligible	No	Not Eligible	N/A: This resource lacks architectural and historical significance	This resource retains modest integrity	mid 19th century residence; recommended NRHP not eligible	Pending	No Further Survey	4933617.285	408510.1729	Not Eligible	Point	NA	Not Eligible
697	91284	855		N/A			Jay	Franklin	880 E Jay Rd	Not Eligible	No	Not Eligible	N/A: Not architecturally significant; and low likelihood for historical significance	Retains most aspects of integrity	early 20th century residence; recommended NRHP not eligible	Pending	No Further Survey	4933796.621	408557.6314	Not Eligible	Point	NA	Not Eligible
1104	91286	856		N/A		M.T. Farm	Jay	Franklin	291 Soules Hill Road	Not Eligible	No	Not Eligible	N/A: This resource lacks architectural and historical significance. Better examples of extant dairy farms in the area	This resource retains modest integrity	Barn complex at dairy farm. Mid 20th century additions to c. 1900 hay barn. recommended NRHP not eligible	Pending	No Further Survey	4935568.758	408911.1208	Not Eligible	Point	NA	Not Eligible
1105	91281	857		N/A			Jay	Franklin	88 Soules Hill Road	Not Eligible	No	Not Eligible	N/A: This resource lacks architectural and historical significance	This resource retains modest integrity	late 19th century Cape style residence; recommended NRHP not eligible	Pending	No Further Survey	4936318.142	408170.4165	Not Eligible	Point	NA	Not Eligible
1106	91319	858		N/A			Jay	Franklin	121 Beedy Rd	Not Eligible	No	Not Eligible	N/A: This resource lacks architectural and historical significance	This resource lacks sufficient integrity for NRHP eligibility consideration	Residence of mid 19th century connected farm; recommended NRHP not eligible	Pending	No Further Survey	4934766.46	407543.0939	Not Eligible	Point	NA	Not Eligible
1159	91694	859		N/A			Jay	N/A	121 Beedy Rd	Not Eligible	No	Not Eligible	N/A: This resource lacks architectural and historical significance	This resource lacks sufficient integrity for NRHP eligibility consideration	Barn of mid 19th century connected farm; recommended NRHP not eligible	Pending	No Further Survey	4934763.964	407523.9078	Not Eligible	Point	NA	Not Eligible
1107	91322	860		N/A			Jay	Franklin	124 Beedy Rd	Not Eligible	No	Not Eligible	N/A: This resource lacks architectural and historical significance	This resource retains modest integrity	early 20th century residence; recommended NRHP not eligible	Pending	No Further Survey	4934718.034	407843.7278	Not Eligible	Point	NA	Not Eligible
1108	91327	861		N/A			Wilton	Franklin	67 ME-156	Not Eligible	No	Not Eligible	N/A: This resource lacks architectural and historical significance	This resource lacks sufficient integrity for NRHP eligibility consideration	Colonial Revival Cape; recommended NRHP not eligible	Direct	No Further Survey	4938319.197	409101.9812	Not Eligible	Point	NA	Not Eligible
681	86857	483	236-1309b	1			Lewiston	Androscoggin	916 College Road	Not Eligible	No	Not Eligible	N/A: Lacks sufficient historical and architectural significance	Retains most aspects of integrity	This resource was previously determined Not Eligible by MHPC. Based upon this reconnaissance level survey, SEARCH concurs with this determination.	Indirect	No Further Survey	4888145.053	406179.9014	Not Eligible	Point	NA	Not Eligible
1109	91329	862		N/A			Wilton	Franklin	67 ME-156	Not Eligible	No	Not Eligible	N/A: This resource lacks architectural and historical significance	This resource lacks sufficient integrity for NRHP eligibility consideration	early 20th century complex of small outbuildings; recommended NRHP not eligible	Direct	No Further Survey	4938292.206	409057.495	Not Eligible	Point	NA	Not Eligible
1110	91331	863		N/A			Jay	Franklin	308 Chesterville Road	Not Eligible	No	Not Eligible	N/A: This resource lacks architectural and historical significance	This resource retains modest integrity	mid 19th century Greek Revival house with larger early 20th century Cape addition; recommended NRHP not eligible	Pending	No Further Survey	4937415.453	408507.3876	Not Eligible	Point	NA	Not Eligible
706	91332	864		N/A			Wilton	Franklin	308 Chesterville Road	Not Eligible	No	Not Eligible	N/A: This resource lacks architectural and historical significance	This resource lacks sufficient integrity for NRHP eligibility consideration	late 19th century gambrel roofed barn; recommended NRHP not eligible	Pending	No Further Survey	4937436.136	408529.0835	Not Eligible	Point	NA	Not Eligible
1111	91334	865		N/A			Jay	N/A	236 Chesterville Road	Preliminarily Eligible	No	Not Eligible	A: Agriculture, settlement/development; C: Architecture	This resource retains most aspects of integrity	1910-1920s Cape with attached barn. Connected farmhouse on 12 acres. Potentially eligible at local level. Recommended NRHP preliminarily eligible.	Pending	Intensive Survey	4936931.9	408239.3536	Not Determined	Point	NA	Not Determined - Further Study
1112	91337	866		N/A			Jay	Franklin	236 Chesterville Road	Preliminarily Eligible	No	Not Eligible	A: Agriculture, settlement/development; C: Architecture	This resource retains modest integrity	late 19th century attached barn. Potentially eligible at local level as part of farmstead. Recommended NRHP preliminarily eligible.	Pending	Intensive Survey	4936968.343	408263.0424	Not Determined	Point	NA	Not Determined - Further Study
1113	91339	867		N/A			Jay	Franklin	236 Chesterville Road	Preliminarily Eligible	No	Not Eligible	A: Agriculture, settlement/development; C: Architecture	This resource retains modest integrity	early 20th century 3 story, part of farmstead. Potentially eligible at local level as part of farmstead. Recommended NRHP preliminarily eligible.	Pending	Intensive Survey	4936982.015	408225.3242	Not Determined	Point	NA	Not Determined - Further Study
895	91343	868		N/A			Jay	Franklin	221 Chesterville Road	Not Eligible	No	Not Eligible	N/A: This resource lacks architectural and historical significance	This resource lacks sufficient integrity for NRHP eligibility consideration	1960s-1970s barn; recommended NRHP not eligible	Pending	No Further Survey	4936891.99	408284.9611	Not Eligible	Point	NA	Not Eligible
1114	91345	869		N/A			Wilton	Franklin	McCrillis Corner Road	Not Eligible	No	Not Eligible	N/A: This resource lacks architectural and historical significance	This resource retains modest integrity	Early to mid 19th century Cape that has been modernized; recommended NRHP not eligible	Direct	No Further Survey	4938801.982	409429.0127	Not Eligible	Point	NA	Not Eligible

Table 1

OBJECTID	Form ID	Survey Map Number	NRHP ID	MHPC Inventory	Count	Name	Town	County	Address	Individual NR Eligibility	In District	NR Eligibility as part of a District	CRITERIA	INTEGRITY	NOTES	Project Effects	Recommendation	North	East	NRHP Counts	Geometry	Historic District	Map Symbol	
712	91354	870		N/A		Jay	Franklin	481 McCrillis Corner Road	Preliminarily Eligible	No		Not Eligible	A: Community development; C: architecture	Retains all aspects of integrity	Potentially eligible as a good intact example of mid 19th century side hall. Recommended NRHP preliminarily eligible.	Direct	Intensive Survey	4939059.777	409245.6803	Not Determined	Point	NA	Not Determined - Further Study	
1115	91357	871		N/A		Wilton	Franklin	416 McCrillis Corner Road	Not Eligible	No		Not Eligible	N/A: This resource lacks architectural and historical significance	This resource lacks sufficient integrity for NRHP eligibility consideration	mid 19th century barn; recommended NRHP not eligible	Direct	No Further Survey	4939417.281	409037.9818	Not Eligible	Point	NA	Not Eligible	
714	91360	872		N/A		Wilton	Franklin	348 McCrillis Corner Rd	Not Eligible	No		Not Eligible	N/A: This resource lacks architectural and historical significance	This resource retains modest integrity	early 20th century vernacular residence, with connected garage/storage building; recommended NRHP not eligible	Indirect	No Further Survey	4939493.402	408456.9201	Not Eligible	Point	NA	Not Eligible	
717	91363	873		N/A		Wilton	Franklin	348 McCrillis Corner Rd	Not Eligible	No		Not Eligible	N/A: This resource lacks architectural and historical significance	This resource retains modest integrity	early 20th century storage building; recommended NRHP not eligible	Indirect	No Further Survey	4939511.258	408448.5884	Not Eligible	Point	NA	Not Eligible	
1116	91369	874		N/A		Wilton	Franklin	348 McCrillis Corner Rd	Preliminarily Eligible	No		Not Eligible	A: Agriculture, settlement/development; C: Architecture	This resource retains modest integrity	Large late 19th to early 20th century bank barn. Potentially eligible as unique example of an extended bank barn with raised ell addition. Recommended NRHP preliminarily eligible.	Indirect	Intensive Survey	4939515.46	408420.4273	Not Determined	Point	NA	Not Determined - Further Study	
1117	91344	875		N/A		Farmington	Franklin	140 Hammond Road	Not Eligible	No		Not Eligible	N/A: This resource lacks architectural and historical significance	This resource retains modest integrity	Late 19th century barn; recommended NRHP not eligible	Indirect	No Further Survey	4940109.973	408630.1163	Not Eligible	Point	NA	Not Eligible	
1118	91373	876		N/A		Farmington	Franklin	140 Hammond Road	Not Eligible	No		Not Eligible	N/A: This resource lacks architectural and historical significance	This resource retains modest integrity	Town line runs along road. early 20th century equipment building/garage; recommended NRHP not eligible	Indirect	No Further Survey	4940095.379	408585.0476	Not Eligible	Point	NA	Not Eligible	
1119	91356	877		N/A		Farmington	Franklin	Hammond Road	Not Eligible	No		Not Eligible	N/A: This resource lacks architectural and historical significance	This resource retains modest integrity	Early 20th century barn addition to house; recommended NRHP not eligible	Indirect	No Further Survey	4940078.235	408672.7036	Not Eligible	Point	NA	Not Eligible	
1160	91705	878		N/A		Farmington	N/A	140 Hammond Rd	Not Eligible	No		Not Eligible	N/A: This resource lacks architectural and historical significance	This resource retains modest integrity	Late 19th to early 20th century Cape with additions; recommended NRHP not eligible	Indirect	No Further Survey	4940088.978	408649.95	Not Eligible	Point	NA	Not Eligible	
1120	91378	879		N/A		Farmington	Franklin	443 Webster Road	Not Eligible	No		Not Eligible	N/A: This resource lacks architectural and historical significance	This resource lacks sufficient integrity for NRHP eligibility consideration	19th century modified Cape residence; recommended NRHP not eligible	Indirect	No Further Survey	4939719.878	409550.009	Not Eligible	Point	NA	Not Eligible	
1121	91379	880		N/A		Farmington	Franklin	443 Webster Road	Not Eligible	No		Not Eligible	N/A: This resource lacks architectural and historical significance	This resource retains modest integrity	1920s small barn; recommended NRHP not eligible	Indirect	No Further Survey	4939732.26	409515.8158	Not Eligible	Point	NA	Not Eligible	
720	91376	881		N/A		Bridge	Farmington	Franklin	Webster Road over Wilson Stream	Not Eligible	No		Not Eligible	This resource retains modest integrity	N/A: Not unique or exceptional example of engineering; lacks historical significance	mid 20th century bridge; recommended NRHP not eligible	Pending	No Further Survey	4941319.016	409474.5033	Not Eligible	Point	NA	Not Eligible
721	91381	882		N/A		Farmington	Franklin	197 Webster Rd	Not Eligible	No		Not Eligible	N/A: Lacks sufficient historical and architectural associations.	Less than 50 years old.	Following fieldwork, this building was confirmed to be less than 50 years old. Therefore it does not meet the age criteria for NRHP eligibility, and is therefore recommended NRHP not eligible or for NRHP eligibility.	Direct	No Further Survey	4941476.916	409267.2707	Not Eligible	Point	NA	Not Eligible	
1161	91706	883		N/A		Farmington	N/A	197 Webster Rd	Not Eligible	No		Not Eligible	N/A: Lacks sufficient historical and architectural associations.	Less than 50 years old.	Following fieldwork, this building was confirmed to be less than 50 years old. Therefore it does not meet the age criteria for NRHP eligibility, and is therefore recommended NRHP not eligible or for NRHP eligibility.	Direct	No Further Survey	4941464.671	409277.9248	Not Eligible	Point	NA	Not Eligible	
722	91384	884		N/A		Farmington	Franklin	Webster Rd	Not Eligible	No		Not Eligible	N/A: Lacks sufficient historical and architectural associations.	Less than 50 years old.	Following fieldwork, this building was confirmed to be less than 50 years old. Therefore it does not meet the age criteria for NRHP eligibility, and is therefore recommended NRHP not eligible or for NRHP eligibility.	Indirect	No Further Survey	4941907.727	409076.2781	Not Eligible	Point	NA	Not Eligible	
678	86849	1541		236-1309hfs	1	Lewiston	Androscoggin	40 Merrill Road	Not Eligible	No		Not Eligible	N/A: This resource lacks architectural and historical significance	Retains modest integrity	late 19th to early 20th farmstead. MHPC determined not eligible in September 2009, and based on this reconnaissance survey, SEARCH concurs that this resource remains not eligible; recommended NRHP not eligible	Indirect	No Further Survey	4888176.033	406110.4863	Not Eligible	Point	NA	Not Eligible	
682	86855	484		236-1310	1	Lewiston	Androscoggin	918 College Road	Not Eligible	No		Not Eligible	N/A: Lacks sufficient historical and architectural significance	Retains most aspects of integrity	This resource was previously determined Not Eligible by MHPC. Based upon this reconnaissance level survey, SEARCH concurs with this determination.	Indirect	No Further Survey	4888239.998	406244.0582	Not Eligible	Point	NA	Not Eligible	
1122	91393	889		N/A		Farmington	Franklin	423 Knowlton Corner Road	Not Eligible	No		Not Eligible	N/A: This resource lacks architectural and historical significance	This resource retains modest integrity	late 19th century multi-use barn; recommended NRHP not eligible	Indirect	No Further Survey	4941765.658	410390.2838	Not Eligible	Point	NA	Not Eligible	
723	91396	890		N/A		Farmington	Franklin	423 Knowlton Corner Road	Not Eligible	No		Not Eligible	N/A: This resource lacks architectural and historical significance	This resource lacks sufficient integrity for NRHP eligibility consideration	early 20th century stable/garage and storage; recommended NRHP not eligible	Indirect	No Further Survey	4941737.378	410382.6481	Not Eligible	Point	NA	Not Eligible	
724	91398	891		N/A		Farmington	Franklin	423 Knowlton Corner Road	Not Eligible	No		Not Eligible	N/A: Not architecturally significant; and low likelihood for historical significance.	This resource retains most aspects of integrity	1871 barn, better extant examples that are still associated with original farmhouse; recommended NRHP not eligible	Indirect	No Further Survey	4941651.406	410337.6823	Not Eligible	Point	NA	Not Eligible	
1244	91394	892		N/A		Farmington	Franklin	423 Knowlton Corner Road	Not Eligible	No		Not Eligible	N/A: This resource lacks architectural and historical significance	This resource retains modest integrity	small late 19th century shed; recommended NRHP not eligible	Indirect	No Further Survey	4941668.828	410340.5524	Not Eligible	Point	NA	Not Eligible	
725	91399	893		N/A		Farmington	Franklin	423 Knowlton Corner Road	Not Eligible	No		Not Eligible	N/A: This resource lacks architectural and historical significance	This resource lacks sufficient integrity for NRHP eligibility consideration	mid 20th century chicken coop; recommended NRHP not eligible	Indirect	No Further Survey	4941671.768	410400.0362	Not Eligible	Point	NA	Not Eligible	
726	91400	894		N/A		Farmington	Franklin	434 Knowlton Corner Road	Not Eligible	No		Not Eligible	N/A: Not architecturally significant; and low likelihood for historical significance.	This resource retains most aspects of integrity	early 20th century brick Cape; recommended NRHP not eligible	Indirect	No Further Survey	4941632.458	410484.7402	Not Eligible	Point	NA	Not Eligible	
1123	91402	895		N/A		Farmington	Franklin	397 Whittier Road	Not Eligible	No		Not Eligible	N/A: Not architecturally significant; and low likelihood for historical significance.	This resource retains most aspects of integrity	late 18th century Georgian influenced house; better intact examples; recommended NRHP not eligible	Indirect	No Further Survey	4943529.48	410663.5346	Not Eligible	Point	NA	Not Eligible	

Table 1

OBJECTID	Form ID	Survey Map Number	NRHP ID	MHPC Inventory	Count	Name	Town	County	Address	Individual NR Eligibility	In District	NR Eligibility as part of a District	CRITERIA	INTEGRITY	NOTES	Project Effects	Recommendation	North	East	NRHP Counts	Geometry	Historic District	Map Symbol
728	91403	896		N/A			Farmington	Franklin	397 Whittier Road	Not Eligible	No	Not Eligible	N/A: This resource lacks architectural and historical significance	This resource retains modest integrity	early 20th century one car garage; recommended NRHP not eligible	Indirect	No Further Survey	4943520.197	410689.4692	Not Eligible	Point	NA	Not Eligible
753	91405	897		N/A			Farmington	Franklin	397 Whittier Road	Not Eligible	No	Not Eligible	N/A: This resource lacks architectural and historical significance	This resource lacks sufficient integrity for NRHP eligibility consideration	small storage shed; recommended NRHP not eligible	Indirect	No Further Survey	4943487.084	410649.049	Not Eligible	Point	NA	Not Eligible
1124	91401	898		N/A			Farmington	Franklin	300 Whittier Road	Not Eligible	No	Not Eligible	N/A: This resource lacks architectural and historical significance	This resource lacks sufficient integrity for NRHP eligibility consideration	late 18th century Georgian influenced house; better intact examples; recommended NRHP not eligible	Direct	No Further Survey	4943963.99	410090.8936	Not Eligible	Point	NA	Not Eligible
1125	91408	899		N/A			Farmington	Franklin	300 Whittier Road	Not Eligible	No	Not Eligible	N/A: This resource lacks architectural and historical significance	This resource retains modest integrity	mid 20th century garage; recommended NRHP not eligible	Direct	No Further Survey	4943959.113	410067.7909	Not Eligible	Point	NA	Not Eligible
1126	91409	900		N/A			Farmington	Franklin	262 Whittier Rd	Not Eligible	No	Not Eligible	N/A: This resource lacks architectural and historical significance	This resource retains modest integrity	Early to mid 19th century Cape that has been modernized; recommended NRHP not eligible	Direct	No Further Survey	4944121.612	409811.7594	Not Eligible	Point	NA	Not Eligible
1127	90652	901		N/A			Farmington	Franklin	262 Whittier Rd	Not Eligible	No	Not Eligible	N/A: This resource lacks architectural and historical significance	This resource lacks sufficient integrity for NRHP eligibility consideration	early 20th century farm building complex; recommended NRHP not eligible	Direct	No Further Survey	4944161.989	409789.982	Not Eligible	Point	NA	Not Eligible
1128	90658	902		N/A			Farmington	Franklin	Whittier Rd	Not Eligible	No	Not Eligible	N/A: This resource lacks architectural and historical significance	This resource lacks sufficient integrity for NRHP eligibility consideration	Mid to late 19th century vernacular residence;; recommended NRHP not eligible	Indirect	No Further Survey	4944105.545	409660.8805	Not Eligible	Point	NA	Not Eligible
1129	90661	904		N/A		Moses Chandler House /The Farmington Conference Center	Farmington	Franklin	216 Whittier Rd	Preliminarily Eligible	No	Not Eligible	A: Community development; C: architecture	This resource retains most aspects of integrity	House built 1740s with second floor added 1840s; home of Moses Chandler; former general store. Potentially eligible at local or regional level for history of commerce. Recommended preliminarily NRHP eligible.	Indirect	Intensive Survey	4944213.272	409481.9427	Not Determined	Point	NA	Not Determined - Further Study
1130	90670	905		N/A		Fairview Cemetery	Farmington	Franklin	Farmington Falls Rd	Not Eligible	No	Not Eligible	N/A: No notable design elements and lacks historical significance	This resource retains most aspects of integrity	early to mid 20th century cemetery; recommended NRHP not eligible	Indirect	No Further Survey	4945495.985	409805.7047	Not Eligible	Point	NA	Not Eligible
1131	90674	906		N/A		Twitchell Fuel Co.	Farmington	Franklin	259 Farmington Falls Rd	Not Eligible	No	Not Eligible	N/A: This resource lacks architectural and historical significance	This resource lacks sufficient integrity for NRHP eligibility consideration	mid 19th century vernacular residence; recommended NRHP not eligible	Indirect	No Further Survey	4945332.52	409823.2114	Not Eligible	Point	NA	Not Eligible
1132	90671	907		N/A			Farmington	Franklin	262 Farmington Falls Rd	Not Eligible	No	Not Eligible	N/A: This resource lacks architectural and historical significance	This resource lacks sufficient integrity for NRHP eligibility consideration	early 19th century vernacular residence; recommended NRHP not eligible	Indirect	No Further Survey	4945379.282	409826.481	Not Eligible	Point	NA	Not Eligible
1133	90677	908		N/A			Farmington	Franklin	268 Farmington Falls Rd	Not Eligible	No	Not Eligible	N/A: This resource lacks architectural and historical significance	This resource lacks sufficient integrity for NRHP eligibility consideration	mid 20th century Cape; recommended NRHP not eligible	Indirect	No Further Survey	4945348.985	409861.919	Not Eligible	Point	NA	Not Eligible
1134	90679	909		N/A			Farmington	Franklin	274 Farmington Falls Rd	Not Eligible	No	Not Eligible	N/A: This resource lacks architectural and historical significance	This resource retains modest integrity	mid to late 19th century Italianate influenced residence; recommended NRHP not eligible	Indirect	No Further Survey	4945320.038	409897.2054	Not Eligible	Point	NA	Not Eligible
1135	90672	910		N/A			Farmington	Franklin	274 Farmington Falls Rd	Not Eligible	No	Not Eligible	N/A: This resource lacks architectural and historical significance	This resource lacks sufficient integrity for NRHP eligibility consideration	mid 19th century attached barn converted to garage; recommended NRHP not eligible	Indirect	No Further Survey	4945324.297	409914.1	Not Eligible	Point	NA	Not Eligible
1136	90683	911		N/A			Farmington	Franklin	275 Farmington Falls Rd	Not Eligible	No	Not Eligible	N/A: This resource lacks architectural and historical significance	This resource lacks sufficient integrity for NRHP eligibility consideration	early 20th century vernacular residence; recommended NRHP not eligible	Indirect	No Further Survey	4945268.612	409884.6869	Not Eligible	Point	NA	Not Eligible
1137	90680	912		N/A			Farmington	Franklin	276 Farmington Falls Rd	Not Eligible	No	Not Eligible	N/A: This resource lacks architectural and historical significance	This resource lacks sufficient integrity for NRHP eligibility consideration	early to mid 20th century vernacular; recommended NRHP not eligible	Indirect	No Further Survey	4945302.68	409926.3675	Not Eligible	Point	NA	Not Eligible
1138	90686	913		N/A			Farmington	Franklin	288 Farmington Falls Rd	Not Eligible	No	Not Eligible	N/A: This resource lacks architectural and historical significance	This resource retains modest integrity	mid 19th century vernacular residence; recommended NRHP not eligible	Indirect	No Further Survey	4945254.388	409985.5384	Not Eligible	Point	NA	Not Eligible
1139	90703	914		N/A			Farmington	Franklin	290 Farmington Falls Rd	Not Eligible	No	Not Eligible	N/A: This resource lacks architectural and historical significance	This resource lacks sufficient integrity for NRHP eligibility consideration	mid 19th century vernacular residence; recommended NRHP not eligible	Indirect	No Further Survey	4945239.966	410007.2237	Not Eligible	Point	NA	Not Eligible
1205	90704	915		N/A		Deep Root Tree Service	Farmington	N/A	296 Farmington Falls Rd	Not Eligible	No	Not Eligible	N/A: This resource lacks architectural and historical significance	This resource lacks sufficient integrity for NRHP eligibility consideration	Mid 20th century Minimal traditional residence; recommended NRHP not eligible	Indirect	No Further Survey	4945213.627	410038.2178	Not Eligible	Point	NA	Not Eligible
1206	90709	916		N/A			Farmington	Franklin	300 Farmington Falls Rd	Not Eligible	No	Not Eligible	N/A: This resource lacks architectural and historical significance	This resource lacks sufficient integrity for NRHP eligibility consideration	Mid 20th century Minimal traditional residence; recommended NRHP not eligible	Indirect	No Further Survey	4945198.245	410055.7511	Not Eligible	Point	NA	Not Eligible
1207	90714	917		N/A			Farmington	Franklin	288 Farmington Falls Rd	Not Eligible	No	Not Eligible	N/A: This resource lacks architectural and historical significance	This resource lacks sufficient integrity for NRHP eligibility consideration	mid 19th century barn converted to residence; recommended NRHP not eligible	Indirect	No Further Survey	4945264.273	409997.2816	Not Eligible	Point	NA	Not Eligible
1230	92086	918		N/A			Farmington	Franklin	293 Farmington Falls Rd	Preliminarily Eligible	No	Not Eligible	A: agriculture/farming; C: architecture	This resource retains most aspects of integrity	mid 19th century Greek Revival influenced house on 86 acres, part of Sandy River Farms. Potentially eligible at local or regional level for agricultural history, and architecture. Recommended NRHP preliminarily eligible.	Indirect	Intensive Survey	4945182.017	409976.0296	Not Determined	Point	NA	Not Determined - Further Study

Table 1

OBJECTID	Form ID	Survey Map Number	NRHP ID	MHPC Inventory	Count	Name	Town	County	Address	Individual NR Eligibility	In District	NR Eligibility as part of a District	CRITERIA	INTEGRITY	NOTES	Project Effects	Recommendation	North	East	NRHP Counts	Geometry	Historic District	Map Symbol
1253	92235	919		N/A			Farmington	Franklin	414 Farmington Falls Rd	Preliminarily Eligible	No	Not Eligible	A: agriculture/farming; C: architecture	This resource retains modest integrity	late 19th century dairy barn, part of connected farmhouse on 270 acre farmstead; potentially eligible for association with agriculture and commerce, and architecture. Recommended NRHP preliminarily eligible.	Indirect	Intensive Survey	4944877.428	410945.0352	Not Determined	Point	NA	Not Determined - Further Study
1227	92056	920		N/A			Farmington	Franklin	293 Farmington Falls Rd	Preliminarily Eligible	No	Not Eligible	A: agriculture/farming; C: architecture	This resource retains modest integrity	early 20th century barn on 86 acres, part of Sandy River Farms. Potentially eligible at local or regional level for agricultural history. Recommended preliminarily eligible.	Indirect	Intensive Survey	4945147.428	410018.3623	Not Determined	Point	NA	Not Determined - Further Study
1228	92068	921		N/A			Farmington	Franklin	293 Farmington Falls Rd	Preliminarily Eligible	No	Not Eligible	A: agriculture/farming; C: architecture	This resource retains modest integrity	mid 20th century arced roof barn on 86 acres, part of Sandy River Farms. Potentially eligible at local or regional level for agricultural history. Recommended NRHP preliminarily eligible.	Indirect	Intensive Survey	4945122.648	410045.2074	Not Determined	Point	NA	Not Determined - Further Study
1229	92075	922		N/A			Farmington	Franklin	293 Farmington Falls Rd	Preliminarily Eligible	No	Not Eligible	A: agriculture/farming; C: architecture	This resource retains modest integrity	early 20th century dairy barn on 86 acres, part of Sandy River Farms. Potentially eligible at local or regional level for agricultural history, and architecture. Recommended NRHP preliminarily eligible.	Indirect	Intensive Survey	4945133.489	410001.8422	Not Determined	Point	NA	Not Determined - Further Study
1208	90729	923		N/A			Farmington	Franklin	317 Farmington Falls Rd	Not Eligible	No	Not Eligible	N/A: This resource lacks architectural and historical significance	This resource lacks sufficient integrity for NRHP eligibility consideration	late 19th century Tudor Revival influenced residence; recommended NRHP not eligible	Indirect	No Further Survey	4945083.021	410146.6499	Not Eligible	Point	NA	Not Eligible
1209	91860	924		N/A			Farmington	Franklin	317 Farmington Falls Rd	Not Eligible	No	Not Eligible	N/A: This resource lacks architectural and historical significance	This resource lacks sufficient integrity for NRHP eligibility consideration	late 19th century attached barn converted to garage; recommended NRHP not eligible	Indirect	No Further Survey	4945071.778	410146.5344	Not Eligible	Point	NA	Not Eligible
1210	90733	925		N/A			Farmington	Franklin	Evergreen Ln	Not Eligible	No	Not Eligible	N/A: This resource lacks architectural and historical significance	This resource lacks sufficient integrity for NRHP eligibility consideration	mid 19th century vernacular residence; recommended NRHP not eligible.	Indirect	No Further Survey	4945064.746	410217.8008	Not Eligible	Point	NA	Not Eligible
1211	90735	926		N/A			Farmington	Franklin	Evergreen Ln	Not Eligible	No	Not Eligible	N/A: Not architecturally significant; and low likelihood for historical significance.	This resource retains modest integrity	mid 19th century barn; recommended NRHP not eligible	Indirect	No Further Survey	4945055.73	410236.0759	Not Eligible	Point	NA	Not Eligible
1212	90717	927		N/A			Farmington	Franklin	372 Farmington Falls Rd	Preliminarily Eligible	No	Not Eligible	A: Community development; C: architecture	This resource retains most aspects of integrity	Potentially eligible as a good intact example of c. 1830s side hall connected farmhouse and the evolution of a farm to modern commercial use. Recommended NRHP preliminarily eligible.	Indirect	Intensive Survey	4945077.66	410579.16	Not Determined	Point	NA	Not Determined - Further Study
1140	90740	928		N/A		Case Cemetery	Farmington	N/A	Farmington Falls Rd	Not Eligible	No	Not Eligible	N/A: Not of exceptional design or notable significance.	This resource retains modest integrity	small early 20th century cemetery; recommended NRHP not eligible	Indirect	No Further Survey	4944896.578	410803.3631	Not Eligible	Point	NA	Not Eligible
690	90738	929		N/A			Farmington	Franklin	408 Farmington Falls Rd	Not Eligible	No	Not Eligible	N/A: This resource lacks architectural and historical significance	This resource lacks sufficient integrity for NRHP eligibility consideration	mid 20th century vernacular residence; recommended NRHP not eligible	Indirect	No Further Survey	4944920.251	410853.5298	Not Eligible	Point	NA	Not Eligible
1249	92244	930		N/A			Farmington	Franklin	414 Farmington Falls Rd	Preliminarily Eligible	No	Not Eligible	A: agriculture/farming; C: architecture	This resource retains most aspects of integrity	Late 19th century farmhouse on a 270 acre farmstead, potentially eligible for association with agriculture and commerce, and architecture. Recommended NRHP preliminarily eligible.	Indirect	Intensive Survey	4944894.723	410868.6297	Not Determined	Point	NA	Not Determined - Further Study
1250	92248	931		N/A			Farmington	Franklin	414 Farmington Falls Rd	Preliminarily Eligible	No	Not Eligible	A: agriculture/farming; C: architecture	Retains all aspects of integrity	mid 19th century Gothic Revival connected farmhouse on 270 acre farmstead; potentially eligible for association with agriculture and commerce, and architecture. Recommended NRHP preliminarily eligible.	Indirect	Intensive Survey	4944851.616	410908.8975	Not Determined	Point	NA	Not Determined - Further Study
1252	92250	932		N/A			Farmington	Franklin	414 Farmington Falls Rd	Preliminarily Eligible	No	Not Eligible	A: agriculture/farming; C: architecture	This resource retains most aspects of integrity	mid 19th century barn, part of connected farmhouse on 270 acre farmstead; potentially eligible for association with agriculture and commerce, and architecture. Recommended NRHP preliminarily eligible.	Indirect	Intensive Survey	4944872.266	410925.4176	Not Determined	Point	NA	Not Determined - Further Study
1256	92246	933		N/A			Farmington	Franklin	RTE 2/ ME 27	Not Eligible	No	Not Eligible	N/A: This resource lacks architectural and historical significance	This resource lacks sufficient integrity for NRHP eligibility consideration	mid 20th century vernacular residence; recommended NRHP not eligible	Indirect	No Further Survey	4944808.251	410992.5304	Not Eligible	Point	NA	Not Eligible
691	90758	934		N/A			Farmington	Franklin	468 Farmington Falls Rd	Not Eligible	No	Not Eligible	N/A: Not architecturally significant; and low likelihood for historical significance.	This resource retains modest integrity	Mid 20th century Minimal traditional residence; recommended NRHP not eligible	Indirect	No Further Survey	4944658.552	411139.8393	Not Eligible	Point	NA	Not Eligible
692	90746	935		N/A			Farmington	Franklin	468 Farmington Falls Rd	Not Eligible	No	Not Eligible	N/A: Not architecturally significant; and low likelihood for historical significance.	This resource retains modest integrity	mid 20th century one car garage; recommended NRHP not eligible	Indirect	No Further Survey	4944650.754	411158.6018	Not Eligible	Point	NA	Not Eligible
693	90767	936		N/A			Farmington	Franklin	465 Farmington Falls Rd	Not Eligible	No	Not Eligible	N/A: This resource lacks architectural and historical significance	This resource lacks sufficient integrity for NRHP eligibility consideration	mid 20th century Ranch; recommended NRHP not eligible	Indirect	No Further Survey	4944573.268	411134.235	Not Eligible	Point	NA	Not Eligible
694	90775	937		N/A			Farmington	Franklin	420 High Street	Not Eligible	No	Not Eligible	N/A: This resource lacks architectural and historical significance	This resource retains modest integrity	late 19th century small barn; recommended NRHP not eligible	Indirect	No Further Survey	4945206.317	410178.3267	Not Eligible	Point	NA	Not Eligible
695	90779	938		N/A			Farmington	Franklin	420 High Street	Not Eligible	No	Not Eligible	N/A: Not architecturally significant; and low likelihood for historical significance.	This resource retains modest integrity	mid 19th century vernacular residence; recommended NRHP not eligible	Indirect	No Further Survey	4945195.511	410188.3171	Not Eligible	Point	NA	Not Eligible

Table 1

OBJECTID	Form ID	Survey Map Number	NRHP ID	MHPC Inventory	Count	Name	Town	County	Address	Individual NR Eligibility	In District	NR Eligibility as part of a District	CRITERIA	INTEGRITY	NOTES	Project Effects	Recommendation	North	East	NRHP Counts	Geometry	Historic District	Map Symbol
696	90784	939		N/A			Farmington	Franklin	420 High Street	Not Eligible	No	Not Eligible	N/A: This resource lacks architectural and historical significance	This resource lacks sufficient integrity for NRHP eligibility consideration	mid 19th century small attached barn; recommended NRHP not eligible	Indirect	No Further Survey	4945188.529	410198.5511	Not Eligible	Point	NA	Not Eligible
727	90788	940		N/A			Farmington	Franklin	406 High Street	Not Eligible	No	Not Eligible	N/A: This resource lacks architectural and historical significance	This resource lacks sufficient integrity for NRHP eligibility consideration	early 20th century vernacular residence; recommended NRHP not eligible	Indirect	No Further Survey	4945286.971	410125.4508	Not Eligible	Point	NA	Not Eligible
1141	90796	941		N/A			Farmington	Franklin	405 High Street	Not Eligible	No	Not Eligible	N/A: This resource lacks architectural and historical significance	This resource lacks sufficient integrity for NRHP eligibility consideration	mid 20th century vernacular residence; recommended NRHP not eligible	Indirect	No Further Survey	4945263.77	410103.3815	Not Eligible	Point	NA	Not Eligible
776	90799	942		N/A			Farmington	Franklin	401 High Street	Not Eligible	No	Not Eligible	N/A: This resource lacks architectural and historical significance	This resource lacks sufficient integrity for NRHP eligibility consideration	early 20th century vernacular residence (may have been barn); recommended NRHP not eligible	Indirect	No Further Survey	4945289.651	410081.1033	Not Eligible	Point	NA	Not Eligible
777	90803	943		N/A			Farmington	Franklin	395 High Street	Not Eligible	No	Not Eligible	N/A: This resource lacks architectural and historical significance	This resource lacks sufficient integrity for NRHP eligibility consideration	mid 19th century vernacular residence; recommended NRHP not eligible	Indirect	No Further Survey	4945330.1	410059.1732	Not Eligible	Point	NA	Not Eligible
778	90752	944		N/A			Farmington	Franklin	395 High Street	Not Eligible	No	Not Eligible	N/A: This resource lacks architectural and historical significance	This resource lacks sufficient integrity for NRHP eligibility consideration	mid 19th century attached barn converted to residence; recommended NRHP not eligible	Indirect	No Further Survey	4945317.185	410046.9898	Not Eligible	Point	NA	Not Eligible
779	90835	945		N/A			Farmington	Franklin	398 High Street	Not Eligible	No	Not Eligible	N/A: Not architecturally significant; and low likelihood for historical significance.	This resource retains modest integrity	mid 19th century Greek Revival influenced residence; recommended NRHP not eligible	Indirect	No Further Survey	4945329.613	410096.2107	Not Eligible	Point	NA	Not Eligible
781	90833	946		N/A			Farmington	Franklin	398 High Street	Not Eligible	No	Not Eligible	N/A: This resource lacks architectural and historical significance	This resource lacks sufficient integrity for NRHP eligibility consideration	mid 19th century attached barn converted to residence; recommended NRHP not eligible	Indirect	No Further Survey	4945337.897	410108.8814	Not Eligible	Point	NA	Not Eligible
782	90834	947		N/A			Farmington	Franklin	394 High Street	Not Eligible	No	Not Eligible	N/A: Not architecturally significant; and low likelihood for historical significance.	This resource retains modest integrity	mid 19th century Greek Revival influenced residence; recommended NRHP not eligible	Indirect	No Further Survey	4945351.543	410074.7679	Not Eligible	Point	NA	Not Eligible
1142	90836	948		N/A		Farmington Fairgrounds	Farmington	Franklin	292 High Street	Preliminarily Eligible	No	Not Eligible	A: Community development; C: design/construction	This resource retains modest integrity	Farmington Fairgrounds c. 1840; potentially eligible for associations with community development, social history, entertainment/recreation. Recommended NRHP <u>preliminarily eligible</u> .	Indirect	Intensive Survey	4945784.466	409890.214	Not Determined	Point	NA	Not Determined - Further Study
1143	90838	949		N/A			Farmington	Franklin	Summit Ave	Not Eligible	No	Not Eligible	N/A: Not architecturally significant; and low likelihood for historical significance.	This resource retains modest integrity	Mid 20th century Minimal traditional residence; recommended NRHP not eligible	Indirect	No Further Survey	4945072.988	410813.1244	Not Eligible	Point	NA	Not Eligible
635	90842	950		N/A			Farmington	Franklin	122 Davis Rd	Not Eligible	No	Not Eligible	N/A: This resource lacks architectural and historical significance	This resource lacks sufficient integrity for NRHP eligibility consideration	mid 20th century vernacular residence; recommended NRHP not eligible	Indirect	No Further Survey	4945152.466	410771.4138	Not Eligible	Point	NA	Not Eligible
636	90844	951		N/A			Farmington	Franklin	128 Davis Rd	Not Eligible	No	Not Eligible	N/A: Not architecturally significant; and low likelihood for historical significance.	This resource retains modest integrity	mid 20th century Ranch; recommended NRHP not eligible	Indirect	No Further Survey	4945178.051	410803.8216	Not Eligible	Point	NA	Not Eligible
987	90831	952		N/A			Farmington	Franklin	133 Davis Rd	Not Eligible	No	Not Eligible	N/A: Not architecturally significant; and low likelihood for historical significance.	This resource retains modest integrity	mid 20th century Ranch; recommended NRHP not eligible	Indirect	No Further Survey	4945186.265	410884.7543	Not Eligible	Point	NA	Not Eligible
637	90849	954		N/A			Farmington	Franklin	158 Davis Rd	Not Eligible	No	Not Eligible	N/A: Not architecturally significant; and low likelihood for historical significance.	This resource retains modest integrity	mid 20th century Ranch; recommended NRHP not eligible	Indirect	No Further Survey	4945357.391	410967.0789	Not Eligible	Point	NA	Not Eligible
988	90853	956		N/A			Farmington	Franklin	389 Davis Rd	Not Eligible	No	Not Eligible	A: Agriculture/farming; B: Person; C: Architecture	This resource retains modest integrity	early 20th century house on 217 acres (124 acre hardwood farm; 90 acre pasture) owned by Shirley E. Bailey (also owner of 639 Bailey Hill Rd). Potentially eligible for associations with settlement/development and agriculture; with Oliver Bailey, an early settler of area in 1788; and architecture. Recommended NRHP <u>preliminarily eligible</u> .	Indirect	No Further Survey	4946720.761	412015.9598	Not Eligible	Point	NA	Not Eligible
638	90856	958		N/A		culvert	Farmington	Franklin	Bailey Hill Rd	Not Eligible	No	Not Eligible	N/A: This resource lacks architectural and historical significance	This resource lacks sufficient integrity for NRHP eligibility consideration	culvert; recommended NRHP ineligible	Pending	No Further Survey	4946763.597	410552.8438	Not Eligible	Point	NA	Not Eligible
989	90860	959		N/A			Farmington	Franklin	349 Bailey Hill Rd	Not Eligible	No	Not Eligible	N/A: Not architecturally significant; and low likelihood for historical significance.	This resource retains modest integrity	mid 20th century vernacular residence; recommended NRHP not eligible	Indirect	No Further Survey	4946860.135	410789.7158	Not Eligible	Point	NA	Not Eligible
639	90857	960		N/A			Farmington	Franklin	357 Bailey Hill Rd	Not Eligible	No	Not Eligible	N/A: This resource lacks architectural and historical significance	This resource lacks sufficient integrity for NRHP eligibility consideration	mid 20th century vernacular residence; recommended NRHP not eligible	Indirect	No Further Survey	4946898.345	410814.543	Not Eligible	Point	NA	Not Eligible
990	90863	961		N/A			Farmington	Franklin	375 Bailey Hill Rd	Not Eligible	No	Not Eligible	N/A: Not architecturally significant; and low likelihood for historical significance.	This resource retains modest integrity	mid 20th century Ranch; recommended NRHP not eligible	Indirect	No Further Survey	4946959.796	410927.0056	Not Eligible	Point	NA	Not Eligible
640	90866	963		N/A			Farmington	Franklin	416 Bailey Hill Rd	Not Eligible	No	Not Eligible	N/A: This resource lacks architectural and historical significance	This resource lacks sufficient integrity for NRHP eligibility consideration	early 20th century vernacular residence; recommended NRHP not eligible	Indirect	No Further Survey	4947175.444	411149.5374	Not Eligible	Point	NA	Not Eligible
991	90871	964		N/A			Farmington	Franklin	452 Bailey Hill Rd	Not Eligible	No	Not Eligible	N/A: This resource lacks architectural and historical significance	This resource lacks sufficient integrity for NRHP eligibility consideration	1960s Ranch; recommended NRHP not eligible	Indirect	No Further Survey	4947345.085	411374.7054	Not Eligible	Point	NA	Not Eligible
992	90874	965		N/A			Farmington	Franklin	457 Bailey Hill Rd	Not Eligible	No	Not Eligible	N/A: Not architecturally significant; and low likelihood for historical significance.	This resource retains modest integrity	mid 20th century vernacular residence; recommended NRHP not eligible	Indirect	No Further Survey	4947324.697	411442.3906	Not Eligible	Point	NA	Not Eligible

Table 1

OBJECTID	Form ID	Survey Map Number	NRHP ID	MHPC Inventory	Count	Name	Town	County	Address	Individual NR Eligibility	In District	NR Eligibility as part of a District	CRITERIA	INTEGRITY	NOTES	Project Effects	Recommendation	North	East	NRHP Counts	Geometry	Historic District	Map Symbol
993	90867	966		N/A			Farmington	Franklin	467 Bailey Hill Rd	Not Eligible	No	Not Eligible	N/A: This resource lacks architectural and historical significance	This resource lacks sufficient integrity for NRHP eligibility consideration	mid 20th century modern; recommended NRHP not eligible	Indirect	No Further Survey	4947365.299	411502.763	Not Eligible	Point	NA	Not Eligible
994	90879	967		N/A			Farmington	Franklin	488 Bailey Hill Rd	Not Eligible	No	Not Eligible	N/A: Not architecturally significant; and low likelihood for historical significance.	This resource retains modest integrity	mid 20th century barn; recommended NRHP not eligible	Indirect	No Further Survey	4947533.142	411628.2227	Not Eligible	Point	NA	Not Eligible
995	90884	968		N/A			Farmington	Franklin	484 Bailey Hill Rd	Not Eligible	No	Not Eligible	N/A: This resource lacks architectural and historical significance	This resource lacks sufficient integrity for NRHP eligibility consideration	mid 20th century Ranch; recommended NRHP not eligible	Indirect	No Further Survey	4947564.907	411584.4408	Not Eligible	Point	NA	Not Eligible
1182	90896	969		N/A			Farmington	Franklin	513-520 Davis Rd, 602 Bailey Hill Rd	Preliminarily Eligible	No	Not Eligible	A: Agriculture/farming; B: Person; C: Architecture	This resource retains most aspects of integrity	Several parcels owned by Marc H. Bailey totaling 209 acres with 2 residences and a dairy farm. Potentially eligible for associations with settlement/development and agriculture; with Oliver Bailey, an early settler of area in 1788; and architecture. Recommended NRHP preliminarily eligible.	Indirect	Intensive Survey	4947677.594	411875.4719	Not Determined	Point	NA	Not Determined - Further Study
1183	91939	970		N/A			Farmington	Franklin	520 Davis Rd	Preliminarily Eligible	No	Not Eligible	A: Agriculture/farming; B: Person; C: Architecture	This resource retains most aspects of integrity	Cape house built 1820, part of dairy farm parcel. Potentially eligible for associations with settlement/development and agriculture; with Oliver Bailey, an early settler of area in 1788; and architecture. Recommended NRHP preliminarily eligible.	Indirect	Intensive Survey	4947788.683	411915.7974	Not Determined	Point	NA	Not Determined - Further Study
1184	91942	971		N/A			Farmington	Franklin	513 Davis Rd	Preliminarily Eligible	No	Not Eligible	A: Agriculture/farming; B: Person; C: Architecture	This resource retains most aspects of integrity	1940s concrete silo. Potentially eligible for associations with settlement/development and agriculture; with Oliver Bailey, an early settler of area in 1788; and architecture. Recommended NRHP preliminarily eligible.	Indirect	Intensive Survey	4947757.936	411961.3886	Not Determined	Point	NA	Not Determined - Further Study
1185	91935	972		N/A			Farmington	Franklin	520 Davis Rd	Preliminarily Eligible	No	Not Eligible	A: Agriculture/farming; B: Person; C: Architecture	This resource retains modest integrity	Potentially eligible for associations with settlement/development and agriculture; with Oliver Bailey, an early settler of area in 1788; and architecture. Recommended NRHP preliminarily eligible.	Indirect	Intensive Survey	4947754.755	411942.8341	Not Determined	Point	NA	Not Determined - Further Study
996	90891	973		N/A			Farmington	Franklin	535 Bailey Hill Rd	Not Eligible	No	Not Eligible	N/A: This resource lacks architectural and historical significance	This resource retains modest integrity	mid 20th century Ranch; recommended NRHP not eligible	Direct	No Further Survey	4947558.877	411962.0884	Not Eligible	Point	NA	Not Eligible
1186	91945	974		N/A			Farmington	Franklin	602 Bailey Hill Rd	Preliminarily Eligible	No	Not Eligible	A: Agriculture/farming; B: Person; C: Architecture	This resource retains modest integrity	House built 1857. Potentially eligible for associations with settlement/development and agriculture; with Oliver Bailey, an early settler of area in 1788; and architecture. Recommended NRHP preliminarily eligible.	Direct	Intensive Survey	4947705.453	412455.4698	Not Determined	Point	NA	Not Determined - Further Study
737	91979	975		N/A		Bailey Hill Dairy Farm	Farmington	Franklin	Bailey Hill Rd	Preliminarily Eligible	No	Not Eligible	A: Agriculture/farming; B: Person; C: Architecture	This resource retains modest integrity	mid 19th century barn in disrepair; part of 137 acre farmstead owned by Shirley E Bailey. Potentially eligible for associations with settlement/development and agriculture; with Oliver Bailey, an early settler of area in 1788; and architecture. Recommended NRHP preliminarily eligible.	Direct	Intensive Survey	4947742.166	412449.6812	Not Determined	Point	NA	Not Determined - Further Study
738	91982	976		N/A		Bailey Hill Dairy Farm	Farmington	Franklin	639 Bailey Hill Rd	Preliminarily Eligible	No	Not Eligible	A: Agriculture/farming; B: Person; C: Architecture	This resource retains most aspects of integrity	early 19th century connected farmhouse on 137 acre farmstead owned by Shirley E Bailey. Potentially eligible for associations with settlement/development and agriculture; with Oliver Bailey, an early settler of area in 1788; and architecture. Recommended NRHP preliminarily eligible.	Indirect	Intensive Survey	4947629.247	412744.9509	Not Determined	Point	NA	Not Determined - Further Study
741	91986	977		N/A		Bailey Hill Dairy Farm	Farmington	Franklin	639 Bailey Hill Rd	Preliminarily Eligible	No	Not Eligible	A: Agriculture/farming; B: Person; C: Architecture	This resource retains modest integrity	mid 20th century barn; part of 137 acre farmstead owned by Shirley E Bailey. Potentially eligible for associations with settlement/development and agriculture; with Oliver Bailey, an early settler of area in 1788; and architecture. Recommended NRHP preliminarily eligible.	Indirect	Intensive Survey	4947600.595	412724.782	Not Determined	Point	NA	Not Determined - Further Study
997	90923	978		N/A			Farmington	Franklin	116 Osborne Rd	Not Eligible	No	Not Eligible	N/A: This resource lacks architectural and historical significance	This resource lacks sufficient integrity for NRHP eligibility consideration	early 20th century vernacular residence; recommended NRHP not eligible	Indirect	No Further Survey	4947910.801	413569.5661	Not Eligible	Point	NA	Not Eligible
683	86864	490		236-1313	1		Lewiston	Androscoggin	40 Merrill Road	Not Eligible	No	Not Eligible	N/A: Lacks sufficient historical and architectural significance	This resource lacks sufficient integrity for NRHP eligibility consideration	This resource was previously determined Not Eligible by MHPC. Based upon this reconnaissance level survey, SEARCH concurs with this determination.	Indirect	No Further Survey	4888555.156	405804.0938	Not Eligible	Point	NA	Not Eligible
685	86865	491		236-1313a	1		Lewiston	Androscoggin	155 Merrill Rd	Not Eligible	No	Not Eligible	N/A: Lacks sufficient historical and architectural significance	This resource lacks sufficient integrity for NRHP eligibility consideration	This resource was previously determined Not Eligible by MHPC. Based upon this reconnaissance level survey, SEARCH concurs with this determination.	Indirect	No Further Survey	4888643.176	405867.2798	Not Eligible	Point	NA	Not Eligible
686	86868	1549		236-1314	1		Lewiston	Androscoggin	102 Merrill Rd	Not Eligible	No	Not Eligible	N/A: This resource lacks architectural and historical significance	Retains modest integrity	early 20th c. foursquare. MHPC determined not eligible in September 2009, and based on this reconnaissance survey, SEARCH concurs it is NRHP ineligible.	Indirect	No Further Survey	4888833.369	405602.5106	Not Eligible	Point	NA	Not Eligible
611	57650	781		249-0025	1	Treat Cemetery /249-0025	Livermore Falls	Androscoggin	Twelve Corners Road and Pomeroy Road	Eligible	No	Not Eligible	N/A: Lacks sufficient historical and architectural significance	Retains most aspects of integrity	This resource was previously determined eligible by MHPC. Based upon this reconnaissance level survey, SEARCH concurs with this determination.	Pending	Finding of Effects	4924287.37	406892.4401	Eligible	Point	NA	Listed/Eligible - Further Study

Table 1

OBJECTID	Form ID	Survey Map Number	NRHP ID	MHPC Inventory	Count	Name	Town	County	Address	Individual NR Eligibility	In District	NR Eligibility as part of a District	CRITERIA	INTEGRITY	NOTES	Project Effects	Recommendation	North	East	NRHP Counts	Geometry	Historic District	Map Symbol
612	57651	778		249-0026	1		Livermore Falls	Androscoggin	Fayette Road	Not Eligible	No	Not Eligible	N/A: Lacks sufficient historical and architectural significance	This resource lacks sufficient integrity for NRHP eligibility consideration	This resource was previously determined Not Eligible by MHPC. Based upon this reconnaissance level survey, SEARCH concurs with this determination.	Indirect	No Further Survey	4924121.136	406646.1989	Not Eligible	Point	NA	Not Eligible
613	57652	774		249-0027	1		Livermore Falls	Androscoggin	Fayette Road	Not Eligible	No	Not Eligible	N/A: Lacks sufficient historical and architectural significance	This resource lacks sufficient integrity for NRHP eligibility consideration	This resource was previously determined Not Eligible by MHPC. Based upon this reconnaissance level survey, SEARCH concurs with this determination.	Indirect	No Further Survey	4924104.216	406570.3273	Not Eligible	Point	NA	Not Eligible
743	90920	985		N/A			Farmington	Franklin	481 Week Mills Rd	Not Eligible	No	Not Eligible	N/A: Not architecturally significant; and low likelihood for historical significance.	This resource retains modest integrity	mid 19th century Cape; recommended NRHP not eligible	Direct	No Further Survey	4949151.052	413743.852	Not Eligible	Point	NA	Not Eligible
745	91996	986		N/A		Fred Hardy Farm	New Sharon	Franklin	879 Weeks Mills Rd	Preliminarily Eligible	No	Not Eligible	A: Agriculture/farming; B: Person; C: Architecture	This resource retains modest integrity	Fred Hardy Farm on 180 acres (3 parcels), 1840s connected farmhouse. Potentially eligible for associations with agriculture and commerce; locally important citizen; and architecture. Recommended NRHP preliminarily eligible.	Indirect	Intensive Survey	4949329.952	414524.0592	Not Determined	Point	NA	Not Determined - Further Study
746	91998	987		N/A		Fred Hardy Farm	New Sharon	Franklin	879 Weeks Mills Rd	Preliminarily Eligible	No	Not Eligible	A: Agriculture/farming; B: Person; C: Architecture	This resource retains modest integrity	early 20th century calving barn. Potentially eligible for associations with agriculture and commerce; locally important citizen; and architecture. Recommended NRHP preliminarily eligible.	Indirect	Intensive Survey	4949364.326	414512.1238	Not Determined	Point	NA	Not Determined - Further Study
747	92000	988		N/A		Fred Hardy Farm	New Sharon	Franklin	879 Weeks Mills Rd	Preliminarily Eligible	No	Not Eligible	A: Agriculture/farming; B: Person; C: Architecture	This resource retains modest integrity	Mid 20th century dairy barn. Potentially eligible for associations with agriculture and commerce; locally important citizen; and architecture. Recommended NRHP preliminarily eligible.	Indirect	Intensive Survey	4949379.126	414538.3816	Not Determined	Point	NA	Not Determined - Further Study
998	90941	989		N/A			New Sharon	Franklin	821 Weeks Mills Road	Not Eligible	No	Not Eligible	N/A: Not architecturally significant; and low likelihood for historical significance.	This resource retains modest integrity	mid 19th century Greek Revival and Italianate residence; recommended NRHP not eligible	Indirect	No Further Survey	4949094.996	414821.83	Not Eligible	Point	NA	Not Eligible
749	90949	990		N/A			New Sharon	Franklin	827 Week Mills Rd	Not Eligible	No	Not Eligible	N/A: This resource lacks architectural and historical significance	This resource lacks sufficient integrity for NRHP eligibility consideration	mid 19th century vernacular residence; recommended NRHP not eligible	Indirect	No Further Survey	4949075.362	414841.0445	Not Eligible	Point	NA	Not Eligible
999	90953	991		N/A			New Sharon	Franklin	821 Weeks Mills Road	Not Eligible	No	Not Eligible	N/A: Not architecturally significant; and low likelihood for historical significance.	This resource retains modest integrity	small early 20th century outbuilding; recommended NRHP not eligible	Indirect	No Further Survey	4949117.031	414840.4267	Not Eligible	Point	NA	Not Eligible
1000	90956	992		N/A			New Sharon	Franklin	19 Crystal Vale Rd	Not Eligible	No	Not Eligible	N/A: This resource lacks architectural and historical significance	This resource lacks sufficient integrity for NRHP eligibility consideration	late 19th century vernacular residence; recommended NRHP not eligible	Indirect	No Further Survey	4949176.226	414915.4195	Not Eligible	Point	NA	Not Eligible
750	90959	993		N/A		culvert	New Sharon	Franklin	Crystal Vale Road	Not Eligible	No	Not Eligible	N/A: Lacks sufficient historical and architectural associations.	Retains most aspects of integrity	culvert; recommended NRHP ineligible	Direct	No Further Survey	4949743.072	415325.618	Not Eligible	Point	NA	Not Eligible
1001	90961	994		N/A			New Sharon	Franklin	133 Crystal Vale Rd	Not Eligible	No	Not Eligible	N/A: Not architecturally significant; and low likelihood for historical significance.	This resource retains modest integrity	mid to late 19th century residence; recommended NRHP not eligible	Indirect	No Further Survey	4949855.198	415419.166	Not Eligible	Point	NA	Not Eligible
1002	90963	995		N/A			New Sharon	Franklin	15 Gordon Rd	Not Eligible	No	Not Eligible	N/A: Not architecturally significant; and low likelihood for historical significance.	This resource retains modest integrity	mid 19th century connected farmhouse (barn is modern); recommended NRHP not eligible	Indirect	No Further Survey	4949998.942	415628.233	Not Eligible	Point	NA	Not Eligible
1003	90965	996		N/A			New Sharon	Franklin	10 Clearwater Rd	Not Eligible	No	Not Eligible	N/A: This resource retains modest integrity; lacks architectural and historical significance	This resource retains modest integrity	early 20th century vernacular residence; recommended NRHP not eligible	Indirect	No Further Survey	4950141.052	415495.2717	Not Eligible	Point	NA	Not Eligible
1004	90967	997		N/A			New Sharon	Franklin	10 Clearwater Rd	Not Eligible	No	Not Eligible	N/A: Not architecturally significant; and low likelihood for historical significance.	This resource retains modest integrity	early 20th century barn; recommended NRHP not eligible	Indirect	No Further Survey	4950132.204	415494.0887	Not Eligible	Point	NA	Not Eligible
1225	90973	998		N/A			Industry	Franklin	Bailey Rd	Not Eligible	No	Not Eligible	N/A: Not architecturally significant, nor is it significant for its engineering; and low likelihood for historical significance.	This resource retains most aspects of integrity	culvert; recommended NRHP ineligible	Indirect	No Further Survey	4951962.301	416943.6866	Not Eligible	Point	NA	Not Eligible
1005	90664	1000		N/A			Industry	Franklin	1642 Industry Rd/ME-43	Not Eligible	No	Not Eligible	N/A: This resource lacks architectural and historical significance	This resource lacks sufficient integrity for NRHP eligibility consideration	early 20th century cape with later addition; recommended NRHP not eligible	Indirect	No Further Survey	4952053.65	418352.3251	Not Eligible	Point	NA	Not Eligible
1006	90673	1001		N/A			Industry	Franklin	1648 Industry Road/ME-43	Not Eligible	No	Not Eligible	N/A: This resource lacks architectural and historical significance	This resource lacks sufficient integrity for NRHP eligibility consideration	early 20th century vernacular residence; recommended NRHP not eligible	Indirect	No Further Survey	4952057.789	418415.0077	Not Eligible	Point	NA	Not Eligible
837	90682	1002		N/A			Industry	Franklin	Shaw Hill Rd	Not Eligible	No	Not Eligible	N/A: This resource lacks architectural and historical significance	This resource lacks sufficient integrity for NRHP eligibility consideration	early 20th century vernacular residence; recommended NRHP not eligible	Pending	No Further Survey	4953279.444	418160.4373	Not Eligible	Point	NA	Not Eligible
838	90690	1003		N/A			Industry	Franklin	Shaw Hill Rd	Preliminarily Eligible	No	Not Eligible	A: Agriculture, settlement/development; C: Architecture	Retains most aspects of integrity	c. 1890-1900 barn, part of connected farmhouse; potentially eligible at local level. Recommended NRHP preliminarily eligible.	Indirect	Intensive Survey	4953627.297	418498.8519	Not Determined	Point	NA	Not Determined - Further Study
839	90684	1004		N/A			Industry	Franklin	Shaw Hill Rd	Preliminarily Eligible	No	Not Eligible	A: Agriculture, settlement/development; C: Architecture	Retains most aspects of integrity	early 19th century Federal style influenced Cape; potentially eligible at local level. Recommended NRHP preliminarily eligible.	Indirect	Intensive Survey	4953642.027	418520.1281	Not Determined	Point	NA	Not Determined - Further Study
842	90707	1005		N/A			Industry	Franklin	Shaw Hill Rd	Not Eligible	No	Not Eligible	N/A: This resource retains modest integrity; lacks architectural and historical significance	This resource retains modest integrity	late 19th century barn; recommended NRHP not eligible	Indirect	No Further Survey	4954009.177	418435.569	Not Eligible	Point	NA	Not Eligible
849	90728	1006		N/A			Starks	Somerset	Emery Rd	Not Eligible	No	Not Eligible	N/A: Not architecturally significant; and low likelihood for historical significance	Retains most aspects of integrity	late 19th century Cape style residence; recommended NRHP not eligible	Indirect	No Further Survey	4954871.49	421393.3872	Not Eligible	Point	NA	Not Eligible
291	90736	1007		N/A			Starks	Somerset	Remick Rd	Not Eligible	No	Not Eligible	N/A: Not of significant design; and low likelihood for historical significance.	Retains all aspects of integrity	private cemetery with 3-5 burials, c. 1839; recommended NRHP not eligible	Indirect	No Further Survey	4957957.086	423940.0589	Not Eligible	Point	NA	Not Eligible

Table 1

OBJECTID	Form ID	Survey Map Number	NRHP ID	MHPC Inventory	Count	Name	Town	County	Address	Individual NR Eligibility	In District	NR Eligibility as part of a District	CRITERIA	INTEGRITY	NOTES	Project Effects	Recommendation	North	East	NRHP Counts	Geometry	Historic District	Map Symbol
292	90756	1008		N/A		Shady Maple Deer Farm	Starks	Somerset	892 Mayhew Rd	Preliminarily Eligible	No	Not Eligible	A: Agriculture, commerce; C: Architecture/design	Retains most aspects of integrity	Shady Maple Deer Farm, early to mid 20th century residence on 133 acres. Potentially eligible for associations with agricultural development, commerce and, design and architecture. Recommended NRHP preliminarily eligible.	Indirect	Intensive Survey	4958997.911	426368.7006	Not Determined	Point	NA	Not Determined - Further Study
325	90760	1009		N/A			Starks	Somerset	892 Mayhew Rd	Preliminarily Eligible	No	Not Eligible	A: Agriculture, commerce; C: Architecture/design	Retains most aspects of integrity	Shady Maple Deer Farm, mid 20th century barn complex on 133 acres. Potentially eligible for associations with agricultural development, commerce and, design and architecture. Recommended NRHP preliminarily eligible.	Indirect	Intensive Survey	4958963.081	426310.858	Not Determined	Point	NA	Not Determined - Further Study
174	90802	1011		N/A			Anson	Somerset	W Mills Rd	Not Eligible	No	Not Eligible	N/A: Not architecturally significant; and low likelihood for historical significance.	This resource retains modest integrity	early to mid 20th century residence; recommended NRHP not eligible	Indirect	No Further Survey	4960194.672	427489.8387	Not Eligible	Point	NA	Not Eligible
175	90753	1012		N/A			Anson	Somerset	W Mills Rd	Not Eligible	No	Not Eligible	N/A: This resource lacks architectural and historical significance	This resource lacks sufficient integrity for NRHP eligibility consideration	early 20th century barn converted to garage; recommended NRHP not eligible	Indirect	No Further Survey	4960194.384	427524.7752	Not Eligible	Point	NA	Not Eligible
39	48207	1014		N/A		B.F. Hilton Farm (1883): Former Dairy Barn	Starks	Somerset	1195 Anson Road/RTE 43	Preliminarily Eligible	No	Not Eligible	A: Agriculture/farming; B: Person; C: Architecture	Retains most aspects of integrity	Prior survey completed July 2011, not reviewed by MHPC. Circa 1930s gable-on-hip barn attached to arched roof barn. Whole farmstead potentially eligible for association with agricultural, important persons in the community and architecture. Recommended NRHP preliminarily eligible.	Direct	Intensive Survey	4958612.503	428129.192	Not Determined	Point	NA	Not Determined - Further Study
38	48196	1015		N/A		B.F. Hilton Farm (1883): Milk House	Starks	Somerset	1195 Anson Road/RTE 43	Preliminarily Eligible	No	Not Eligible	A: Agriculture/farming; B: Person; C: Architecture	Retains modest integrity (currently being resided?)	Prior survey completed July 2011, not reviewed by MHPC. Circa 1930s milk house. Whole farmstead potentially eligible for association with agricultural, important persons in the community and architecture. Recommended NRHP preliminarily eligible.	Direct	Intensive Survey	4958581.942	428129.9326	Not Determined	Point	NA	Not Determined - Further Study
37	48195	1016		N/A		B.F. Hilton Farm (1883): Dairy Barn	Starks	Somerset	1195 Anson Road/RTE 43	Preliminarily Eligible	No	Not Eligible	A: Agriculture/farming; B: Person; C: Architecture	This resource retains modest integrity (front being resided?)	Prior survey completed July 2011, not reviewed by MHPC. Circa 1880s dairy barn. Whole farmstead potentially eligible for association with agricultural, important persons in the community and architecture. Recommended NRHP preliminarily eligible.	Direct	Intensive Survey	4958579.145	428106.9153	Not Determined	Point	NA	Not Determined - Further Study
35	48191	1017		N/A		B.F. Hilton Farm (1883)	Starks	Somerset	1195 Anson Road/RTE 43	Preliminarily Eligible	No	Not Eligible	A: Agriculture/farming; B: Person; C: Architecture	This resource retains modest integrity	Prior survey completed July 2011, not reviewed by MHPC. c. 1860s vernacular connected farmhouse with c. 1900 Colonial Revival details. Whole farmstead potentially eligible for association with agricultural, important persons in the community and architecture. Recommended NRHP preliminarily eligible.	Indirect	Intensive Survey	4958612.854	428171.974	Not Determined	Point	NA	Not Determined - Further Study
36	48193	1018		N/A		B.F. Hilton Farm (1883): Barn	Starks	Somerset	1195 Anson Road/RTE 43	Preliminarily Eligible	No	Not Eligible	A: Agriculture/farming; B: Person; C: Architecture	Retains most aspects of integrity	Prior survey completed July 2011, not reviewed by MHPC. Circa 1870s attached barn. Whole farmstead potentially eligible for association with agricultural, important persons in the community and architecture. Recommended NRHP preliminarily eligible.	Indirect	Intensive Survey	4958616.855	428201.4157	Not Determined	Point	NA	Not Determined - Further Study
40	48208	1019		N/A		B.F. Hilton Farm (1883): Sheep House	Starks	Somerset	1195 Anson Road/RTE 43	Preliminarily Eligible	No	Not Eligible	A: Agriculture/farming; B: Person; C: Architecture	Retains most aspects of integrity	Prior survey completed July 2011, not reviewed by MHPC. Circa 1940s sheep shed. Whole farmstead potentially eligible for association with agricultural, important persons in the community and architecture. Recommended NRHP preliminarily eligible.	Indirect	Intensive Survey	4958636.426	428207.311	Not Determined	Point	NA	Not Determined - Further Study
34	48186	1020		N/A		B.F. Hilton Farm (1883)	Starks	Somerset	1195 Anson Road/RTE 43	Preliminarily Eligible	No	Not Eligible	A: Agriculture/farming; B: Person; C: Architecture	Retains most aspects of integrity	Prior survey completed July 2011, not reviewed by MHPC. 1883 B.F. Hilton dairy farm. Whole farmstead potentially eligible for association with agricultural, important persons in the community and architecture. Recommended NRHP preliminarily eligible.	Indirect	Intensive Survey	4958591.699	428185.2876	Not Determined	Point	NA	Not Determined - Further Study
33	48183	1021		N/A		R. Hilton House (1883)	Starks	N/A	1222 Anson Road/RTE 43	Not Eligible	No	Not Eligible	N/A: Not architecturally significant; and low likelihood for historical significance	This resource retains modest integrity	Prior survey completed July 2011, not reviewed by MHPC. Circa 1880s vernacular residence. Based on this reconnaissance survey, SEARCH finds that this resource is not eligible for NRHP. recommended NRHP not eligible	Indirect	No Further Survey	4958800.965	428070.8343	Not Eligible	Point	NA	Not Eligible
23	48171	1022		N/A		E. Gray Farm (1883)	Starks	Somerset	1294 Anson Road/RTE 43	Preliminarily Eligible	No	Not Eligible	A: Agriculture/farming; B: Person; C: Architecture	This resource retains modest integrity	Prior survey completed July 2011, not reviewed by MHPC. Circa 1883 vernacular residence. Whole farmstead potentially eligible for association with agricultural, important persons in the community and architecture. Recommended NRHP preliminarily eligible.	Direct	Intensive Survey	4959319.706	427905.1261	Not Determined	Point	NA	Not Determined - Further Study
24	48174	1023		N/A		E. Gray Farm (1883): Dairy Barn	Starks	Somerset	1294 Anson Road/RTE 43	Preliminarily Eligible	No	Not Eligible	A: Agriculture/farming; B: Person; C: Architecture	This resource retains modest integrity	Prior survey completed July 2011, not reviewed by MHPC. Circa 1930s dairy barn. Whole farmstead potentially eligible for association with agricultural, important persons in the community and architecture. Recommended NRHP preliminarily eligible.	Direct	Intensive Survey	4959294.92	427857.6037	Not Determined	Point	NA	Not Determined - Further Study

Table 1

OBJECTID	Form ID	Survey Map Number	NRHP ID	MHPC Inventory	Count	Name	Town	County	Address	Individual NR Eligibility	In District	NR Eligibility as part of a District	CRITERIA	INTEGRITY	NOTES	Project Effects	Recommendation	North	East	NRHP Counts	Geometry	Historic District	Map Symbol
25	48175	1023		N/A		E. Gray Farm (1883): Dairy Barn Milk House	Starks	Somerset	1294 Anson Road/RTE 43	Preliminarily Eligible	No	Not Eligible	A: Agriculture/farming; B: Person; C: Architecture	This resource retains modest integrity	Prior survey completed July 2011, not reviewed by MHPC. Circa 1930s dairy barn. Whole farmstead potentially eligible for association with agricultural , important persons in the community and architecture. Recommended NRHP preliminarily eligible.	Direct	Intensive Survey	4959306.892	427871.3219	Not Determined	Point	NA	Not Determined - Further Study
27	48177	1024		N/A		E. Gray Farm (1883): Original House	Starks	Somerset	1294 Anson Road/RTE 43	Preliminarily Eligible	No	Not Eligible	A: Agriculture/farming; B: Person; C: Architecture	This resource retains modest integrity	Prior survey completed July 2011, not reviewed by MHPC. Circa 1930s milk house. Whole farmstead potentially eligible for association with agricultural , important persons in the community and architecture. Recommended NRHP preliminarily eligible.	Direct	Intensive Survey	4959320.955	427866.4167	Not Determined	Point	NA	Not Determined - Further Study
28	48178	1025		N/A		E. Gray Farm (1883): Stable Barn	Starks	Somerset	1294 Anson Road/RTE 43	Preliminarily Eligible	No	Not Eligible	A: Agriculture/farming; B: Person; C: Architecture	This resource retains modest integrity	Prior survey completed July 2011, not reviewed by MHPC. Circa 1840s house converted to barn in late 1900s. Whole farmstead potentially eligible for association with agricultural , important persons in the community and architecture. Recommended NRHP preliminarily eligible.	Direct	Intensive Survey	4959332.389	427855.6135	Not Determined	Point	NA	Not Determined - Further Study
26	48176	1026		N/A		E. Gray Farm (1883): Shed	Starks	Somerset	1294 Anson Road/RTE 43	Preliminarily Eligible	No	Not Eligible	A: Agriculture/farming; B: Person; C: Architecture	Retains most aspects of integrity	Prior survey completed July 2011, not reviewed by MHPC. Circa 1900 mixed use barn. Whole farmstead potentially eligible for association with agricultural , important persons in the community and architecture. Recommended NRHP preliminarily eligible.	Direct	Intensive Survey	4959334.05	427879.9822	Not Determined	Point	NA	Not Determined - Further Study
22	48169	1027		N/A		E. Gray Farm (1883)	Starks	Somerset	1294 Anson Road/RTE 43	Preliminarily Eligible	No	Not Eligible	A: Agriculture/farming; B: Person; C: Architecture	Retains most aspects of integrity	Prior survey completed July 2011, not reviewed by MHPC. Circa 1930s shed. Whole farmstead potentially eligible for association with agricultural , important persons in the community and architecture. Recommended NRHP preliminarily eligible.	Direct	Intensive Survey	4959346.011	427881.9465	Not Determined	Point	NA	Not Determined - Further Study
30	48180	1028		N/A		E. Gray Farm (1883): Milk House	Starks	Somerset	1294 Anson Road/RTE 43	Preliminarily Eligible	No	Not Eligible	A: Agriculture/farming; B: Person; C: Architecture	Retains most aspects of integrity	Prior survey completed July 2011, not reviewed by MHPC. E. Gray Farmstead, in same family for several generations, became dairy farm in 1930. Farmstead potentially eligible for association with agricultural , important persons in the community and architecture. Recommended NRHP preliminarily eligible.	Direct	Intensive Survey	4959355	427860.0949	Not Determined	Point	NA	Not Determined - Further Study
29	48179	1030		N/A		E. Gray Farm (1883): Barn	Starks	Somerset	1294 Anson Road/RTE 43	Preliminarily Eligible	No	Not Eligible	A: Agriculture/farming; B: Person; C: Architecture	Retains most aspects of integrity	Prior survey completed July 2011, not reviewed by MHPC. Circa 1900 mixed use barn. Whole farmstead potentially eligible for association with agricultural , important persons in the community and architecture. Recommended NRHP preliminarily eligible.	Direct	Intensive Survey	4959358.885	427848.493	Not Determined	Point	NA	Not Determined - Further Study
31	48181	1031		N/A		E. Gray Farm (1883): Chicken Coop	Starks	Somerset	1294 Anson Road/RTE 43	Preliminarily Eligible	No	Not Eligible	A: Agriculture/farming; B: Person; C: Architecture	This resource retains modest integrity	Prior survey completed July 2011, not reviewed by MHPC. Circa 1900 shed. Whole farmstead potentially eligible for association with agricultural , important persons in the community and architecture. Recommended NRHP preliminarily eligible.	Direct	Intensive Survey	4959382.749	427838.4524	Not Determined	Point	NA	Not Determined - Further Study
32	48182	1032		N/A		E. Gray Farm (1883): Hay Barn	Starks	Somerset	1294 Anson Road/RTE 43	Preliminarily Eligible	No	Not Eligible	A: Agriculture/farming; B: Person; C: Architecture	This resource retains modest integrity	Prior survey completed July 2011, not reviewed by MHPC. Small c. 1930s hay barn. Whole farmstead potentially eligible for association with agricultural , important persons in the community and architecture. Recommended NRHP preliminarily eligible.	Direct	Intensive Survey	4959373.448	427819.6076	Not Determined	Point	NA	Not Determined - Further Study
293	90841	1033		N/A		E. Gray Farm (1883): Garage	Starks	Somerset	1294 Anson Road/RTE 43	Preliminarily Eligible	No	Not Eligible	A: Agriculture/farming; B: Person; C: Architecture	Retains most aspects of integrity	Small garage c. 1930s, part of E. Gray Farm complex. Whole farmstead potentially eligible for association with agricultural , important persons in the community and architecture. Recommended NRHP preliminarily eligible.	Direct	Intensive Survey	4959341.446	427953.304	Not Determined	Point	NA	Not Determined - Further Study
21	48168	1034		N/A		Athearn Cemetery	Anson	Somerset	West side of Starks Road, at Anson/Starks Town Line	Preliminarily Eligible	No	Not Eligible	A: Agriculture/farming; B: Person; C: Architecture	Retains most aspects of integrity	Prior survey completed July 2011, not reviewed by MHPC. Established in the mid 19th century; enclosed with a decorative chain/wire fence with entry arch. May be historically significant for its association with the early settlement of Anson. Recommended NRHP preliminarily eligible.	Indirect	Intensive Survey	4959526.946	427851.3564	Not Determined	Point	NA	Not Determined - Further Study
20	48167	1035		N/A		Mrs. Athearn House (1883)	Anson	Somerset	West side of Stark Road, 500 feet north of Anson/Starks Town Line	Preliminarily Eligible	No	Not Eligible	A. Settlement; C: Architecture	Original house retains most aspects of integrity; later modified additions/rear ell	Prior survey completed July 2011, not reviewed by MHPC. Circa 1860s Greek Revival influenced hall and parlor residence. Based on this reconnaissance survey, SEARCH recommends Recommended NRHP preliminarily eligible.	Indirect	Intensive Survey	4959677.079	427765.5185	Not Determined	Point	NA	Not Determined - Further Study
473	90848	1036		N/A			Anson	Somerset	202 Main St	Not Eligible	No	Not Eligible	N/A: Not architecturally significant; low likelihood for historical significance	Retains most aspects of integrity	late 19th century vernacular; recommended NRHP not eligible	Indirect	No Further Survey	4960436.755	428590.574	Not Eligible	Point	NA	Not Eligible

Table 1

OBJECTID	Form ID	Survey Map Number	NRHP ID	MHPC Inventory	Count	Name	Town	County	Address	Individual NR Eligibility	In District	NR Eligibility as part of a District	CRITERIA	INTEGRITY	NOTES	Project Effects	Recommendation	North	East	NRHP Counts	Geometry	Historic District	Map Symbol
474	90843	1037		N/A			Anson	Somerset	178 Main St	Not Eligible	No	Not Eligible	N/A: This resource lacks architectural and historical significance	This resource retains modest integrity	mid 20th century Ranch; recommended NRHP not eligible	Indirect	No Further Survey	4960533.828	428765.6159	Not Eligible	Point	NA	Not Eligible
475	90855	1038		N/A			Anson	Somerset	168 Main St	Not Eligible	No	Not Eligible	N/A: This resource lacks architectural and historical significance	This resource retains modest integrity	early 20th century vernacular residence; recommended NRHP not eligible	Indirect	No Further Survey	4960555.515	428824.4795	Not Eligible	Point	NA	Not Eligible
476	90858	1039		N/A			Anson	Somerset	4 Buswell St	Not Eligible	No	Not Eligible	N/A: This resource lacks architectural and historical significance	This resource retains modest integrity	early 20th century Cape; recommended NRHP not eligible	Indirect	No Further Survey	4960618.78	428823.9632	Not Eligible	Point	NA	Not Eligible
477	90864	1040		N/A			Anson	Somerset	4 Buswell St	Not Eligible	No	Not Eligible	N/A: Not architecturally significant; low likelihood for historical significance	Retains most aspects of integrity	early 20th century garage; recommended NRHP not eligible	Indirect	No Further Survey	4960645.875	428821.3814	Not Eligible	Point	NA	Not Eligible
478	90861	1041		N/A			Anson	Somerset	20 Buswell St	Not Eligible	No	Not Eligible	N/A: Not architecturally significant; low likelihood for historical significance	Retains most aspects of integrity	Mid 20th century Minimal traditional residence; recommended NRHP not eligible	Indirect	No Further Survey	4960734.687	428782.3972	Not Eligible	Point	NA	Not Eligible
294	90869	1043		N/A			Anson	Somerset	Buswell St	Not Eligible	No	Not Eligible	N/A: This resource lacks architectural and historical significance	This resource retains modest integrity	mid 20th century garage; recommended NRHP not eligible	Indirect	No Further Survey	4960775.997	428773.787	Not Eligible	Point	NA	Not Eligible
479	90873	1044		N/A			Anson	Somerset	Buswell St	Not Eligible	No	Not Eligible	N/A: This resource lacks architectural and historical significance	This resource retains modest integrity	mid 20th century vernacular residence; recommended NRHP not eligible	Pending	No Further Survey	4960800.521	428774.6016	Not Eligible	Point	NA	Not Eligible
480	90877	1045		N/A			Anson	Somerset	Buswell St	Not Eligible	No	Not Eligible	N/A: This resource lacks architectural and historical significance	This resource lacks sufficient integrity for NRHP eligibility consideration	early to mid-20th century storage shed; recommended NRHP not eligible	Indirect	No Further Survey	4960827.499	428810.7485	Not Eligible	Point	NA	Not Eligible
482	90880	1046		N/A			Anson	Somerset	Pine St	Not Eligible	No	Not Eligible	N/A: This resource lacks architectural and historical significance	This resource retains modest integrity	mid 20th century vernacular residence; recommended NRHP not eligible	Indirect	No Further Survey	4960723.844	428935.65	Not Eligible	Point	NA	Not Eligible
295	90885	1047		N/A			Anson	Somerset	Pine St	Not Eligible	No	Not Eligible	N/A: This resource lacks architectural and historical significance	This resource lacks sufficient integrity for NRHP eligibility consideration	mid 20th century vernacular residence; recommended NRHP not eligible	Indirect	No Further Survey	4960790.583	428968.0902	Not Eligible	Point	NA	Not Eligible
484	90887	1048		N/A			Anson	Somerset	11 Ingalls St	Not Eligible	No	Not Eligible	N/A: This resource lacks architectural and historical significance	This resource retains modest integrity	mid 20th century vernacular residence; recommended NRHP not eligible	Indirect	No Further Survey	4960755.857	429033.6002	Not Eligible	Point	NA	Not Eligible
485	90890	1049		N/A			Anson	Somerset	12 Ingalls St	Not Eligible	No	Not Eligible	N/A: This resource lacks architectural and historical significance	This resource retains modest integrity	mid 20th century vernacular residence; recommended NRHP not eligible	Indirect	No Further Survey	4960722.131	428996.4232	Not Eligible	Point	NA	Not Eligible
486	90895	1050		N/A			Anson	Somerset	Ingalls St	Not Eligible	No	Not Eligible	N/A: This resource lacks architectural and historical significance	This resource lacks sufficient integrity for NRHP eligibility consideration	mid 20th century vernacular residence; recommended NRHP not eligible	Indirect	No Further Survey	4960702.762	429002.1914	Not Eligible	Point	NA	Not Eligible
296	90894	1051		N/A			Anson	Somerset	5 Pine St	Not Eligible	No	Not Eligible	N/A: This resource retains modest integrity; lacks architectural and historical significance	This resource retains modest integrity	mid 20th century vernacular residence; recommended NRHP not eligible	Indirect	No Further Survey	4960821.348	429111.3406	Not Eligible	Point	NA	Not Eligible
488	90900	1052		N/A			Anson	Somerset	3 Pine St	Not Eligible	No	Not Eligible	N/A: Not architecturally significant; low likelihood for historical significance	Retains most aspects of integrity	late 19th century vernacular residence; recommended NRHP not eligible	Indirect	No Further Survey	4960824.037	429135.4717	Not Eligible	Point	NA	Not Eligible
489	90905	1053		N/A			Anson	Somerset	11 Fredrick St	Not Eligible	No	Not Eligible	N/A: This resource lacks architectural and historical significance	This resource retains modest integrity	mid 20th century vernacular residence; recommended NRHP not eligible	Indirect	No Further Survey	4960790.453	429184.4845	Not Eligible	Point	NA	Not Eligible
491	90902	1054		N/A			Anson	Somerset	10 Fredrick St	Not Eligible	No	Not Eligible	N/A: Not architecturally significant; low likelihood for historical significance	Retains most aspects of integrity	mid 19th century Gothic Revival residence; recommended NRHP not eligible	Indirect	No Further Survey	4960769.282	429143.5474	Not Eligible	Point	NA	Not Eligible
297	90903	1055		N/A			Anson	Somerset	160 Main St	Not Eligible	No	Not Eligible	N/A: This resource lacks architectural and historical significance	This resource retains modest integrity	early 20th century vernacular residence; recommended NRHP not eligible	Indirect	No Further Survey	4960575.834	428875.2633	Not Eligible	Point	NA	Not Eligible
326	90917	1056		N/A			Anson	Somerset	155 Main St	Not Eligible	No	Not Eligible	N/A: This resource lacks architectural and historical significance	This resource retains modest integrity	early 20th century vernacular residence; recommended NRHP not eligible	Indirect	No Further Survey	4960630.908	428903.78	Not Eligible	Point	NA	Not Eligible
492	90915	1057		N/A			Anson	Somerset	155 Main St	Not Eligible	No	Not Eligible	N/A: This resource retains modest integrity; lacks architectural and historical significance	This resource retains modest integrity	early 19th century barn converted to garage; recommended NRHP not eligible	Indirect	No Further Survey	4960638.13	428905.0297	Not Eligible	Point	NA	Not Eligible
493	90911	1058		N/A			Anson	Somerset	11 Beane St	Not Eligible	No	Not Eligible	N/A: This resource lacks architectural and historical significance	This resource retains modest integrity	early 20th century minimal influenced residence; recommended NRHP not eligible	Indirect	No Further Survey	4960546.737	428979.6007	Not Eligible	Point	NA	Not Eligible
494	90925	1059		N/A			Anson	Somerset	4 Beane St	Not Eligible	No	Not Eligible	N/A: This resource lacks architectural and historical significance	This resource lacks sufficient integrity for NRHP eligibility consideration	early to mid 20th century vernacular residence; recommended NRHP not eligible	Indirect	No Further Survey	4960619.902	429002.8356	Not Eligible	Point	NA	Not Eligible
496	90930	1060		N/A			Anson	Somerset	149 Main St	Not Eligible	No	Not Eligible	A: Community development; B: Person; C: design/architecture	This resource retains modest integrity	Spencer's Service Station, according to local resident this is the oldest and was longest operating service station in the state. Gas pumps no longer extant. Recommended NRHP preliminarily eligible.	Indirect	No Further Survey	4960653.617	428971.532	Not Eligible	Point	NA	Not Eligible
495	90933	1061		N/A			Anson	Somerset	143 Main St	Not Eligible	No	Not Eligible	N/A: This resource lacks architectural and historical significance	This resource lacks sufficient integrity for NRHP eligibility consideration	mid to late 19th century vernacular residence; recommended NRHP not eligible	Indirect	No Further Survey	4960662.915	428986.6706	Not Eligible	Point	NA	Not Eligible
497	90939	1062		N/A			Anson	Somerset	corner of Ingalls St and Main St	Not Eligible	No	Not Eligible	N/A: This resource lacks architectural and historical significance	This resource lacks sufficient integrity for NRHP eligibility consideration	early 20th century vernacular residence; recommended NRHP not eligible	Indirect	No Further Survey	4960670.66	429009.3319	Not Eligible	Point	NA	Not Eligible
498	90944	1063		N/A			Anson	Somerset	140 Main St	Not Eligible	No	Not Eligible	N/A: This resource lacks architectural and historical significance	This resource retains modest integrity	late 19th century vernacular residence; recommended NRHP not eligible	Indirect	No Further Survey	4960630.578	429024.2464	Not Eligible	Point	NA	Not Eligible
499	90950	1064		N/A			Anson	Somerset	138 Main St	Not Eligible	No	Not Eligible	N/A: This resource lacks architectural and historical significance	This resource retains modest integrity	mid 20th century vernacular residence; recommended NRHP not eligible	Indirect	No Further Survey	4960635.807	429048.058	Not Eligible	Point	NA	Not Eligible

Table 1

OBJECTID	Form ID	Survey Map Number	NRHP ID	MHPC Inventory	Count	Name	Town	County	Address	Individual NR Eligibility	In District	NR Eligibility as part of a District	CRITERIA	INTEGRITY	NOTES	Project Effects	Recommendation	North	East	NRHP Counts	Geometry	Historic District	Map Symbol
500	90955	1065		N/A			Anson	Somerset	133 Main St	Not Eligible	No	Not Eligible	N/A: This resource lacks architectural and historical significance	This resource retains modest integrity	mid 20th century vernacular residence; recommended NRHP not eligible	Indirect	No Further Survey	4960693.379	429064.6797	Not Eligible	Point	NA	Not Eligible
501	90969	1066		N/A			Anson	Somerset	134 Main St	Not Eligible	No	Not Eligible	N/A: Not architecturally significant; low likelihood for historical significance	Retains most aspects of integrity	late 19th century vernacular residence; recommended NRHP not eligible	Indirect	No Further Survey	4960647.424	429073.8753	Not Eligible	Point	NA	Not Eligible
502	90980	1067		N/A			Anson	Somerset	132 Main St	Not Eligible	No	Not Eligible	N/A: Not architecturally significant; low likelihood for historical significance	Retains most aspects of integrity	mid 19th century vernacular residence; recommended NRHP not eligible	Indirect	No Further Survey	4960648.614	429094.7583	Not Eligible	Point	NA	Not Eligible
503	90977	1068		N/A			Anson	Somerset	128 Main St	Not Eligible	No	Not Eligible	N/A: Not architecturally significant; low likelihood for historical significance	Retains most aspects of integrity	late 19th century vernacular residence; recommended NRHP not eligible	Indirect	No Further Survey	4960654.445	429117.4	Not Eligible	Point	NA	Not Eligible
451	90986	1069		N/A			Anson	Somerset	128 Main St	Not Eligible	No	Not Eligible	N/A: This resource lacks architectural and historical significance	This resource retains modest integrity	late 19th century barn; recommended NRHP not eligible	Indirect	No Further Survey	4960637.143	429127.0089	Not Eligible	Point	NA	Not Eligible
452	90988	1070		N/A			Anson	Somerset	126 Main St	Not Eligible	No	Not Eligible	N/A: This resource lacks architectural and historical significance	This resource retains modest integrity	late 19th century vernacular residence; recommended NRHP not eligible	Indirect	No Further Survey	4960662.104	429141.775	Not Eligible	Point	NA	Not Eligible
453	90991	1071		N/A			Anson	Somerset	122 Main St	Not Eligible	No	Not Eligible	N/A: Not architecturally significant; low likelihood for historical significance	Retains most aspects of integrity	late 19th century Italianate influenced residence; recommended NRHP not eligible	Indirect	No Further Survey	4960667.118	429173.7475	Not Eligible	Point	NA	Not Eligible
454	90995	1072		N/A			Anson	Somerset	120 Main St	Not Eligible	No	Not Eligible	N/A: This resource lacks architectural and historical significance	This resource retains modest integrity	late 19th century vernacular residence; recommended NRHP not eligible	Indirect	No Further Survey	4960671.253	429193.104	Not Eligible	Point	NA	Not Eligible
455	90998	1073		N/A			Anson	Somerset	121 Main St	Not Eligible	No	Not Eligible	N/A: This resource lacks architectural and historical significance	This resource retains modest integrity	early 19th century Cape; recommended NRHP not eligible	Indirect	No Further Survey	4960721.008	429149.15	Not Eligible	Point	NA	Not Eligible
456	91000	1074		N/A			Anson	Somerset	117 Main St	Not Eligible	No	Not Eligible	N/A: Not architecturally significant; low likelihood for historical significance	Retains most aspects of integrity	mid 19th century Greek and Gothic Revival residence; recommended NRHP not eligible	Indirect	No Further Survey	4960730.04	429197.7987	Not Eligible	Point	NA	Not Eligible
457	91001	1075		N/A		Hall's Market Groceries	Anson	Somerset	114 Main St	Not Eligible	No	Not Eligible	N/A: This resource lacks architectural and historical significance	This resource lacks sufficient integrity for NRHP eligibility consideration	early 20th century vernacular residence; recommended NRHP not eligible	Indirect	No Further Survey	4960697.735	429233.2032	Not Eligible	Point	NA	Not Eligible
458	91019	1076		N/A			Anson	Somerset	112 Main St	Not Eligible	No	Not Eligible	N/A: This resource lacks architectural and historical significance	This resource lacks sufficient integrity for NRHP eligibility consideration	early 20th century vernacular residence; recommended NRHP not eligible	Indirect	No Further Survey	4960694.438	429242.1754	Not Eligible	Point	NA	Not Eligible
459	91029	1077		N/A			Anson	Somerset	111 Main St	Not Eligible	No	Not Eligible	N/A: This resource lacks architectural and historical significance	This resource retains modest integrity	early 20th century vernacular residence; recommended NRHP not eligible	Indirect	No Further Survey	4960743.496	429234.4023	Not Eligible	Point	NA	Not Eligible
460	91040	1078		N/A			Anson	Somerset	105 Main St	Not Eligible	No	Not Eligible	N/A: This resource lacks architectural and historical significance	This resource lacks sufficient integrity for NRHP eligibility consideration	mid 20th century vernacular residence; recommended NRHP not eligible	Indirect	No Further Survey	4960761.87	429278.3666	Not Eligible	Point	NA	Not Eligible
298	91045	1079		N/A			Anson	Somerset	3rd St	Not Eligible	No	Not Eligible	N/A: This resource lacks architectural and historical significance	This resource lacks sufficient integrity for NRHP eligibility consideration	early 20th century vernacular residence; recommended NRHP not eligible	Indirect	No Further Survey	4960925.121	429285.5704	Not Eligible	Point	NA	Not Eligible
461	91025	1080		N/A			Anson	Somerset	3rd St	Not Eligible	No	Not Eligible	N/A: This resource lacks architectural and historical significance	This resource retains modest integrity	Early 20th century Craftsman influenced residence; recommended NRHP not eligible	Indirect	No Further Survey	4960961.9	429315.526	Not Eligible	Point	NA	Not Eligible
462	91049	1081		N/A			Anson	Somerset	11 3rd St	Not Eligible	No	Not Eligible	N/A: This resource lacks architectural and historical significance	This resource retains modest integrity	mid 19th century Greek Revival residence; recommended NRHP not eligible	Indirect	No Further Survey	4960976.338	429270.6037	Not Eligible	Point	NA	Not Eligible
463	91051	1082		N/A			Anson	Somerset	10 3rd St	Not Eligible	No	Not Eligible	N/A: This resource lacks architectural and historical significance	This resource retains modest integrity	late 19th century residence; recommended NRHP not eligible	Indirect	No Further Survey	4960991.491	429312.1919	Not Eligible	Point	NA	Not Eligible
464	91052	1083		N/A			Anson	Somerset	10 3rd St	Not Eligible	No	Not Eligible	N/A: This resource lacks architectural and historical significance	This resource lacks sufficient integrity for NRHP eligibility consideration	early 20th century garage; recommended NRHP not eligible	Indirect	No Further Survey	4960982.654	429312.7626	Not Eligible	Point	NA	Not Eligible
465	91057	1084		N/A			Anson	Somerset	3 3rd St	Not Eligible	No	Not Eligible	N/A: This resource lacks architectural and historical significance	This resource lacks sufficient integrity for NRHP eligibility consideration	late 19th century vernacular residence; recommended NRHP not eligible	Indirect	No Further Survey	4961027.234	429259.344	Not Eligible	Point	NA	Not Eligible
466	91061	1085		N/A			Anson	Somerset	3 3rd St	Not Eligible	No	Not Eligible	N/A: This resource lacks architectural and historical significance	This resource retains modest integrity	late 19th century storage shed; recommended NRHP not eligible	Indirect	No Further Survey	4961028.229	429250.5383	Not Eligible	Point	NA	Not Eligible
467	91063	1086		N/A			Anson	Somerset	31 Oak St	Not Eligible	No	Not Eligible	N/A: This resource lacks architectural and historical significance	This resource retains modest integrity	early 20th century vernacular residence; recommended NRHP not eligible	Indirect	No Further Survey	4961073.669	429250.5953	Not Eligible	Point	NA	Not Eligible
468	91059	1087		N/A			Anson	Somerset	31 Oak St	Not Eligible	No	Not Eligible	N/A: This resource lacks architectural and historical significance	This resource lacks sufficient integrity for NRHP eligibility consideration	early 20th century barn; recommended NRHP not eligible	Indirect	No Further Survey	4961074.986	429222.3119	Not Eligible	Point	NA	Not Eligible
290	92415	1088		N/A			Anson	Somerset	Oak St	Not Eligible	No	Not Eligible	N/A: This resource lacks architectural and historical significance	This resource retains modest integrity	late 19th century Italianate influenced residence; recommended NRHP not eligible	Indirect	No Further Survey	4961070.145	429294.8767	Not Eligible	Point	NA	Not Eligible
299	91055	1089		N/A			Anson	Somerset	Oak St	Not Eligible	No	Not Eligible	N/A: This resource lacks architectural and historical significance	This resource retains modest integrity	late 19th century garage; recommended NRHP not eligible	Indirect	No Further Survey	4961076.976	429281.8984	Not Eligible	Point	NA	Not Eligible
469	91068	1090		N/A			Anson	Somerset	26 Oak St	Not Eligible	No	Not Eligible	N/A: Lacks sufficient historical and architectural associations.	Less than 50 years old.	Following fieldwork, this building was confirmed to be less than 50 years old. Therefore it does not meet the age criteria for NRHP eligibility, and is therefore recommended NRHP not eligible or for NRHP eligibility.	Indirect	No Further Survey	4961036.336	429302.396	Not Eligible	Point	NA	Not Eligible
470	91071	1091		N/A			Anson	Somerset	Oak St	Not Eligible	No	Not Eligible	N/A: This resource lacks architectural and historical significance	This resource retains modest integrity	late 19th century vernacular residence; recommended NRHP not eligible	Indirect	No Further Survey	4961040.876	429328.4231	Not Eligible	Point	NA	Not Eligible

Table 1

OBJECTID	Form ID	Survey Map Number	NRHP ID	MHPC Inventory	Count	Name	Town	County	Address	Individual NR Eligibility	In District	NR Eligibility as part of a District	CRITERIA	INTEGRITY	NOTES	Project Effects	Recommendation	North	East	NRHP Counts	Geometry	Historic District	Map Symbol
439	91075	1092		N/A			Anson	Somerset	3 2nd St	Not Eligible	No	Not Eligible	N/A: This resource lacks architectural and historical significance	This resource retains modest integrity	late 19th century vernacular residence; recommended NRHP not eligible	Indirect	No Further Survey	4961041.467	429351.0183	Not Eligible	Point	NA	Not Eligible
440	91078	1093		N/A			Anson	Somerset	Oak St	Not Eligible	No	Not Eligible	N/A: This resource lacks architectural and historical significance	This resource retains modest integrity	mid 20th century storage shed; recommended NRHP not eligible	Indirect	No Further Survey	4961024.709	429353.908	Not Eligible	Point	NA	Not Eligible
441	91079	1094		N/A			Anson	Somerset	3 2nd St	Not Eligible	No	Not Eligible	N/A: This resource lacks architectural and historical significance	This resource retains modest integrity	early 20th century garage; recommended NRHP not eligible	Indirect	No Further Survey	4961042.044	429369.3565	Not Eligible	Point	NA	Not Eligible
442	91082	1095		N/A			Anson	Somerset	17 Oak St	Not Eligible	No	Not Eligible	N/A: This resource lacks architectural and historical significance	This resource lacks sufficient integrity for NRHP eligibility consideration	late 19th century vernacular residence; recommended NRHP not eligible	Indirect	No Further Survey	4961089.934	429376.455	Not Eligible	Point	NA	Not Eligible
300	91091	1097		N/A			Anson	Somerset	Spear Hill Rd	Not Eligible	No	Not Eligible	N/A: This resource lacks architectural and historical significance	This resource retains modest integrity	late 19th century vernacular residence; recommended NRHP not eligible	Indirect	No Further Survey	4961183.393	429387.8147	Not Eligible	Point	NA	Not Eligible
443	91095	1098		N/A			Anson	Somerset	47 Spear Hill Rd	Not Eligible	No	Not Eligible	N/A: This resource lacks architectural and historical significance	This resource retains modest integrity	late 19th century vernacular residence; recommended NRHP not eligible	Indirect	No Further Survey	4961230.352	429401.1242	Not Eligible	Point	NA	Not Eligible
444	91096	1099		N/A			Anson	Somerset	47 Spear Hill Rd	Not Eligible	No	Not Eligible	N/A: This resource lacks architectural and historical significance	This resource retains modest integrity	late 19th century barn; recommended NRHP not eligible	Indirect	No Further Survey	4961224.528	429408.0334	Not Eligible	Point	NA	Not Eligible
301	90654	1101		N/A			Anson	Somerset	55 Spear Hill Rd	Not Eligible	No	Not Eligible	N/A: This resource lacks architectural and historical significance	This resource lacks sufficient integrity for NRHP eligibility consideration	late 19th century vernacular residence; recommended NRHP not eligible	Indirect	No Further Survey	4961267.348	429362.8359	Not Eligible	Point	NA	Not Eligible
267	90657	1102		N/A			Anson	Somerset	59 Randall St	Not Eligible	No	Not Eligible	N/A: This resource lacks architectural and historical significance	This resource retains modest integrity	mid 20th century vernacular residence; recommended NRHP not eligible	Indirect	No Further Survey	4961323.256	429357.5698	Not Eligible	Point	NA	Not Eligible
268	90667	1103		N/A			Anson	Somerset	Randall St	Not Eligible	No	Not Eligible	N/A: This resource lacks architectural and historical significance	This resource lacks sufficient integrity for NRHP eligibility consideration	late 19th century vernacular residence; recommended NRHP not eligible	Direct	No Further Survey	4961306.575	429253.182	Not Eligible	Point	NA	Not Eligible
269	90675	1104		N/A			Anson	Somerset	Randall St	Not Eligible	No	Not Eligible	N/A: Not architecturally significant; low likelihood for historical significance	Retains most aspects of integrity	late 19th century vernacular residence; recommended NRHP not eligible	Indirect	No Further Survey	4961298.009	429226.1501	Not Eligible	Point	NA	Not Eligible
270	90687	1105		N/A			Anson	Somerset	Randall St	Not Eligible	No	Not Eligible	N/A: This resource lacks architectural and historical significance	This resource retains modest integrity	mid 19th century vernacular residence; recommended NRHP not eligible	Indirect	No Further Survey	4961277.107	429146.2284	Not Eligible	Point	NA	Not Eligible
271	90688	1106		N/A			Anson	Somerset	3 Hilltop Rd	Not Eligible	No	Not Eligible	N/A: This resource lacks architectural and historical significance	This resource lacks sufficient integrity for NRHP eligibility consideration	late 19th century vernacular residence; recommended NRHP not eligible	Indirect	No Further Survey	4961314.89	429315.5765	Not Eligible	Point	NA	Not Eligible
272	90689	1107		N/A			Anson	Somerset	Hilltop Rd	Not Eligible	No	Not Eligible	N/A: This resource lacks architectural and historical significance	This resource lacks sufficient integrity for NRHP eligibility consideration	late 19th century vernacular residence; recommended NRHP not eligible	Direct	No Further Survey	4961346.33	429208.559	Not Eligible	Point	NA	Not Eligible
273	90681	1108		N/A			Anson	Somerset	Hilltop Rd	Not Eligible	No	Not Eligible	N/A: Lacks sufficient historical and architectural associations.	Less than 50 years old.	Following fieldwork, this building was confirmed to be less than 50 years old. Therefore it does not meet the age criteria for NRHP eligibility, and is therefore recommended NRHP not eligible or for NRHP eligibility.	Direct	No Further Survey	4961352.78	429117.6653	Not Eligible	Point	NA	Not Eligible
274	90694	1109		N/A			Anson	Somerset	Rolling Ridge Dr.	Not Eligible	No	Not Eligible	N/A: This resource lacks architectural and historical significance	This resource retains modest integrity	early 20th century barn; recommended NRHP not eligible	Indirect	No Further Survey	4961530.648	429061.2164	Not Eligible	Point	NA	Not Eligible
275	90696	1110		N/A			Anson	Somerset	42 Hilltop Rd	Not Eligible	No	Not Eligible	N/A: This resource lacks architectural and historical significance	This resource retains modest integrity	late 19th century Queen Anne influenced; recommended NRHP not eligible	Indirect	No Further Survey	4961584.024	429163.9535	Not Eligible	Point	NA	Not Eligible
276	90697	1111		N/A			Anson	Somerset	Hilltop Rd	Not Eligible	No	Not Eligible	N/A: This resource lacks architectural and historical significance	This resource retains modest integrity	early 20th century vernacular residence; recommended NRHP not eligible	Indirect	No Further Survey	4961586.184	429218.3961	Not Eligible	Point	NA	Not Eligible
277	90699	1112		N/A			Anson	Somerset	Hilltop Rd	Not Eligible	No	Not Eligible	N/A: This resource lacks architectural and historical significance	This resource retains modest integrity	mid 20th century outbuilding; recommended NRHP not eligible	Indirect	No Further Survey	4961623.298	429155.5274	Not Eligible	Point	NA	Not Eligible
302	90700	1113		N/A			Anson	Somerset	61 Hilltop Rd	Not Eligible	No	Not Eligible	N/A: This resource lacks architectural and historical significance	This resource retains modest integrity	mid 19th century vernacular residence; recommended NRHP not eligible	Indirect	No Further Survey	4961700.901	429259.922	Not Eligible	Point	NA	Not Eligible
278	90662	1114		N/A			Anson	Somerset	76 Hilltop Rd	Not Eligible	No	Not Eligible	N/A: This resource lacks architectural and historical significance	This resource retains modest integrity	mid 20th century bungalow; recommended NRHP not eligible	Direct	No Further Survey	4961807.708	429224.2949	Not Eligible	Point	NA	Not Eligible
279	90706	1115		N/A			Anson	Somerset	88 Hilltop Rd	Not Eligible	No	Not Eligible	N/A: This resource lacks architectural and historical significance	This resource retains modest integrity	mid 20th century vernacular residence; recommended NRHP not eligible	Indirect	No Further Survey	4961909.761	429256.6539	Not Eligible	Point	NA	Not Eligible
280	90710	1116		N/A			Anson	Somerset	76 Preble Ave	Not Eligible	No	Not Eligible	N/A: This resource lacks architectural and historical significance	This resource retains modest integrity	Early 20th century Craftsman influenced residence; recommended NRHP not eligible	Indirect	No Further Survey	4962011.93	429259.3936	Not Eligible	Point	NA	Not Eligible
281	90741	1117		N/A			Anson	Somerset	77 Preble Ave	Preliminarily Eligible	No	Not Eligible	A: Community development; C: Architecture	Retains most aspects of integrity	Potentially eligible as an intact example of a Queen Anne residence. Recommended NRHP preliminarily eligible.	Indirect	Intensive Survey	4962055.521	429290.2925	Not Determined	Point	NA	Not Determined - Further Study
282	90742	1118		N/A			Anson	Somerset	76 Preble Ave	Not Eligible	No	Not Eligible	N/A: This resource lacks architectural and historical significance	This resource retains modest integrity	early 20th century garage; recommended NRHP not eligible	Indirect	No Further Survey	4961999.141	429254.4172	Not Eligible	Point	NA	Not Eligible
283	90744	1119		N/A			Anson	Somerset	Ward St	Preliminarily Eligible	No	Not Eligible	A: Agriculture, settlement/development; C: Architecture	This resource retains modest integrity	Late 19th century Colonial Revival influenced connected farmhouse. Potentially eligible as a rare example of farm house style. Recommended NRHP preliminarily eligible.	Indirect	Intensive Survey	4962069.421	429041.9115	Not Determined	Point	NA	Not Determined - Further Study

Table 1

OBJECTID	Form ID	Survey Map Number	NRHP ID	MHPC Inventory	Count	Name	Town	County	Address	Individual NR Eligibility	In District	NR Eligibility as part of a District	CRITERIA	INTEGRITY	NOTES	Project Effects	Recommendation	North	East	NRHP Counts	Geometry	Historic District	Map Symbol
284	90749	1120		N/A			Anson	Somerset	Ward St	Preliminarily Eligible	No	Not Eligible	A: Agriculture, settlement/development; C: Architecture	This resource retains modest integrity	early 19th century connected barn. Potentially eligible as a rare example of connected farm house style. Recommended NRHP preliminarily eligible.	Indirect	Intensive Survey	4962074.234	429006.3823	Not Determined	Point	NA	Not Determined - Further Study
303	90757	1121		N/A			Anson	Somerset	Preble Ave	Not Eligible	No	Not Eligible	N/A: This resource lacks architectural and historical significance	This resource retains modest integrity	mid 20th century vernacular residence; recommended NRHP not eligible	Indirect	No Further Survey	4962126.648	429217.4074	Not Eligible	Point	NA	Not Eligible
285	90759	1122		N/A			Anson	Somerset	Preble Ave	Not Eligible	No	Not Eligible	N/A: This resource lacks architectural and historical significance	This resource lacks sufficient integrity for NRHP eligibility consideration	early 20th century vernacular residence; recommended NRHP not eligible	Indirect	No Further Survey	4962186.461	429160.5789	Not Eligible	Point	NA	Not Eligible
286	90720	1123		N/A			Anson	Somerset	Preble Ave	Not Eligible	No	Not Eligible	N/A: This resource lacks architectural and historical significance	This resource lacks sufficient integrity for NRHP eligibility consideration	early 20th century vernacular residence; recommended NRHP not eligible	Indirect	No Further Survey	4962286.188	428983.8367	Not Eligible	Point	NA	Not Eligible
287	90765	1124		N/A			Anson	Somerset	130 Preble Ave	Not Eligible	No	Not Eligible	N/A: This resource lacks architectural and historical significance	This resource retains modest integrity	early 20th century vernacular residence; recommended NRHP not eligible	Indirect	No Further Survey	4962300.72	428968.6275	Not Eligible	Point	NA	Not Eligible
288	90747	1125		N/A			Anson	Somerset	23 Horseback Rd	Preliminarily Eligible	No	Not Eligible	A: Agriculture/farming development; B: Person; C: Architecture	Retains most aspects of integrity	mid 19th century Gothic Revival connected farmhouse; substantial size indicates successful/important farmer/resident. Recommended NRHP preliminarily eligible.	Direct	Intensive Survey	4962502.062	428680.8728	Not Determined	Point	NA	Not Determined - Further Study
289	90770	1126		N/A			Anson	Somerset	23 Horseback Rd	Preliminarily Eligible	No	Not Eligible	A: Agriculture/farming development; B: Person; C: Architecture	Retains most aspects of integrity	mid 19th century connected barn. Recommended NRHP preliminarily eligible.	Direct	Intensive Survey	4962498.975	428656.163	Not Determined	Point	NA	Not Determined - Further Study
169	90771	1127		N/A			Anson	Somerset	23 Horseback Rd	Preliminarily Eligible	No	Not Eligible	A: Agriculture/farming development; B: Person; C: Architecture	This resource retains modest integrity	Early 20th century barn, part of farmstead showing development over time. Recommended NRHP preliminarily eligible.	Direct	Intensive Survey	4962530.371	428672.0927	Not Determined	Point	NA	Not Determined - Further Study
170	90773	1128		N/A			Anson	Somerset	32 Horseback Rd	Not Eligible	No	Not Eligible	N/A: This resource retains modest integrity; lacks architectural and historical significance	This resource retains modest integrity	late 19th century vernacular residence; recommended NRHP not eligible	Direct	No Further Survey	4962419.708	428611.725	Not Eligible	Point	NA	Not Eligible
171	90776	1129		N/A			Anson	Somerset	74 Horseback Rd	Not Eligible	No	Not Eligible	N/A: This resource retains modest integrity; lacks architectural and historical significance	This resource retains modest integrity	small early 20th century shed; recommended NRHP not eligible	Indirect	No Further Survey	4962570.942	428263.8979	Not Eligible	Point	NA	Not Eligible
304	90778	1130		N/A			Anson	Somerset	24 Preble Ave	Not Eligible	No	Not Eligible	N/A: This resource lacks architectural and historical significance	This resource retains modest integrity	late 19th century vernacular residence; recommended NRHP not eligible	Indirect	No Further Survey	4961719.971	429541.8395	Not Eligible	Point	NA	Not Eligible
172	90781	1131		N/A			Anson	Somerset	Preble Ave	Not Eligible	No	Not Eligible	N/A: This resource lacks architectural and historical significance	This resource lacks sufficient integrity for NRHP eligibility consideration	late 19th century vernacular residence; recommended NRHP not eligible	Indirect	No Further Survey	4961754.72	429515.08	Not Eligible	Point	NA	Not Eligible
305	90782	1132		N/A			Anson	Somerset	31 Preble Ave	Not Eligible	No	Not Eligible	N/A: This resource lacks architectural and historical significance	This resource lacks sufficient integrity for NRHP eligibility consideration	early 20th century vernacular residence; recommended NRHP not eligible	Indirect	No Further Survey	4961790.937	429555.5663	Not Eligible	Point	NA	Not Eligible
306	90785	1133		N/A			Anson	Somerset	33 Preble Ave	Not Eligible	No	Not Eligible	N/A: This resource lacks architectural and historical significance	This resource retains modest integrity	late 19th century garage; recommended NRHP not eligible	Indirect	No Further Survey	4961810.239	429541.1698	Not Eligible	Point	NA	Not Eligible
378	92436	1134		N/A			Anson	Somerset	Preble Avenue	Not Eligible	No	Not Eligible	N/A: This resource lacks architectural and historical significance	This resource lacks sufficient integrity for NRHP eligibility consideration	late 19th century vernacular residence; recommended NRHP not eligible	Indirect	No Further Survey	4961791.143	429489.2654	Not Eligible	Point	NA	Not Eligible
173	90794	1135		N/A			Anson	Somerset	42 Preble Ave	Not Eligible	No	Not Eligible	N/A: This resource lacks architectural and historical significance	This resource lacks sufficient integrity for NRHP eligibility consideration	early 20th century foursquare; recommended NRHP not eligible	Indirect	No Further Survey	4961822.831	429430.963	Not Eligible	Point	NA	Not Eligible
307	90780	1136		N/A			Anson	Somerset	49 Preble Ave	Not Eligible	No	Not Eligible	N/A: This resource lacks architectural and historical significance	This resource retains modest integrity	late 19th century vernacular residence; recommended NRHP not eligible	Indirect	No Further Survey	4961897.433	429448.0081	Not Eligible	Point	NA	Not Eligible
308	90800	1137		N/A			Anson	Somerset	54 Preble Ave	Not Eligible	No	Not Eligible	N/A: This resource lacks architectural and historical significance	This resource retains modest integrity	mid 19th century Gothic Revival with 20th century addition; recommended NRHP not eligible	Indirect	No Further Survey	4961887.095	429383.8159	Not Eligible	Point	NA	Not Eligible
176	90807	1138		N/A			Anson	Somerset	57 Preble Ave	Not Eligible	No	Not Eligible	N/A: This resource lacks architectural and historical significance	This resource retains modest integrity	late 19th century vernacular residence; recommended NRHP not eligible	Indirect	No Further Survey	4961945.773	429410.5617	Not Eligible	Point	NA	Not Eligible
177	90809	1139		N/A			Anson	Somerset	61 Preble Ave	Not Eligible	No	Not Eligible	N/A: This resource lacks architectural and historical significance	This resource lacks sufficient integrity for NRHP eligibility consideration	late 19th century vernacular residence; recommended NRHP not eligible	Indirect	No Further Survey	4961964.706	429390.8883	Not Eligible	Point	NA	Not Eligible
481	90876	1140		N/A			Anson	Somerset	River Rd	Not Eligible		Not Eligible	N/A: This resource lacks architectural and historical significance	This resource lacks sufficient integrity for NRHP eligibility consideration	early 20th century vernacular residence; recommended NRHP not eligible	Indirect	No Further Survey	4961997.573	429499.6618	Not Eligible	Point	Arnold Trail to Quebec Historic District	Not Eligible
309	90881	1141		N/A			Anson	Somerset	158 River Rd	Not Eligible		Not Eligible	N/A: This resource lacks architectural and historical significance	This resource retains modest integrity	early 20th century vernacular residence; recommended NRHP not eligible	Indirect	No Further Survey	4962392.001	429375.1697	Not Eligible	Point	Arnold Trail to Quebec Historic District	Not Eligible
483	90883	1142		N/A			Anson	Somerset	River Rd	Not Eligible		Not Eligible	N/A: This resource lacks architectural and historical significance	This resource lacks sufficient integrity for NRHP eligibility consideration	late 19th century vernacular residence; recommended NRHP not eligible	Indirect	No Further Survey	4962473.382	429383.9994	Not Eligible	Point	Arnold Trail to Quebec Historic District	Not Eligible
487	90886	1143		N/A			Anson	Somerset	River Rd	Not Eligible		Not Eligible	N/A: This resource lacks architectural and historical significance	This resource retains modest integrity	mid 20th century vernacular residence; recommended NRHP not eligible	Indirect	No Further Survey	4962850.615	429632.2386	Not Eligible	Point	Arnold Trail to Quebec Historic District	Not Eligible
490	90901	1144		N/A			Anson	Somerset	256 River Rd	Not Eligible		Not Eligible	N/A: This resource lacks architectural and historical significance	This resource retains modest integrity	mid 19th century vernacular residence; recommended NRHP not eligible	Indirect	No Further Survey	4962950.892	429841.6598	Not Eligible	Point	Arnold Trail to Quebec Historic District	Not Eligible

Table 1

OBJECTID	Form ID	Survey Map Number	NRHP ID	MHPC Inventory	Count	Name	Town	County	Address	Individual NR Eligibility	In District	NR Eligibility as part of a District	CRITERIA	INTEGRITY	NOTES	Project Effects	Recommendation	North	East	NRHP Counts	Geometry	Historic District	Map Symbol
310	90907	1145		N/A			Anson	Somerset	256 River Rd	Not Eligible		Not Eligible	N/A: This resource lacks architectural and historical significance	This resource retains modest integrity	late 19th century barn; recommended NRHP not eligible	Indirect	No Further Survey	4962969.48	429856.6581	Not Eligible	Point	Arnold Trail to Quebec Historic District	Not Eligible
445	91149	1146		N/A			Anson	Somerset	Campground Rd	Preliminarily Eligible	No	Not Eligible	A: Transportation	This resource retains modest integrity	The railroad is recommended NRHP preliminarily eligible.	Pending	Intensive Survey	4962870.076	429383.6656	Not Determined	Point	NA	Not Determined - Further Study
311	91152	1147		N/A			Anson	Somerset	River Rd	Not Eligible	No	Not Eligible	A: Settlement, Community development; C: Architecture	This resource retains minimal integrity; large addition significantly detracts from feeling and ass*	mid 19th century Gothic Revival/Cape; recommended NRHP not eligible	Indirect	No Further Survey	4965258.695	430384.5202	Not Eligible	Point	NA	Not Eligible
447	91165	1149		N/A			Anson	Somerset	726 River Rd	Not Eligible	No	Not Eligible	N/A: This resource lacks architectural and historical significance	This resource retains modest integrity	Mid 20th century Minimal traditional residence; recommended NRHP not eligible	Indirect	No Further Survey	4965848.72	430083.1953	Not Eligible	Point	NA	Not Eligible
446	91167	1150		N/A			Anson	Somerset	732 River Rd	Not Eligible	No	Not Eligible	N/A: This resource lacks architectural and historical significance	This resource lacks sufficient integrity for NRHP eligibility consideration	late 19th century vernacular residence; recommended NRHP not eligible	Indirect	No Further Survey	4965884.206	430057.5862	Not Eligible	Point	NA	Not Eligible
448	91170	1151		N/A			Anson	Somerset	730 River Rd	Not Eligible	No	Not Eligible	N/A: This resource lacks architectural and historical significance	This resource lacks sufficient integrity for NRHP eligibility consideration	early 20th century vernacular residence; recommended NRHP not eligible	Indirect	No Further Survey	4965953.341	430014.3606	Not Eligible	Point	NA	Not Eligible
449	91176	1152		N/A			Anson	Somerset	749 River Rd	Not Eligible	No	Not Eligible	N/A: Not architecturally significant; low likelihood for historical significance	Retains most aspects of integrity	mid 20th century Ranch;	Indirect	No Further Survey	4966039.889	430033.4153	Not Eligible	Point	NA	Not Eligible
450	91178	1153		N/A			Anson	Somerset	749 River Rd	Not Eligible	No	Not Eligible	N/A: Not architecturally significant; low likelihood for historical significance	Retains most aspects of integrity	mid 20th century single car garage; recommended NRHP not eligible	Indirect	No Further Survey	4966018.79	430036.9261	Not Eligible	Point	NA	Not Eligible
379	91180	1154		N/A			Anson	Somerset	River Rd	Not Eligible	No	Not Eligible	N/A: This resource lacks architectural and historical significance	This resource lacks sufficient integrity for NRHP eligibility consideration	mid 20th century vernacular residence; recommended NRHP not eligible	Indirect	No Further Survey	4966099.959	429909.1145	Not Eligible	Point	NA	Not Eligible
312	91183	1155		N/A			Anson	Somerset	847 River Rd	Not Eligible	No	Not Eligible	N/A: This resource lacks architectural and historical significance	This resource retains modest integrity	mid 19th century Cape; recommended NRHP not eligible	Direct	No Further Survey	4966673.206	429534.6252	Not Eligible	Point	NA	Not Eligible
380	91160	1156		N/A			Anson	Somerset	847 River Rd	Not Eligible	No	Not Eligible	N/A: Not architecturally significant; low likelihood for historical significance	Retains most aspects of integrity	mid 20th century barn; recommended NRHP not eligible	Direct	No Further Survey	4966681.761	429561.3215	Not Eligible	Point	NA	Not Eligible
381	91161	1157		N/A			Anson	Somerset	884 River Rd	Not Eligible	No	Not Eligible	N/A: Not architecturally significant; low likelihood for historical significance	Retains most aspects of integrity	early 20th century vernacular residence; recommended NRHP not eligible	Indirect	No Further Survey	4966842.284	429357.1653	Not Eligible	Point	NA	Not Eligible
382	91186	1158		N/A			Anson	Somerset	900 River Rd	Not Eligible	No	Not Eligible	N/A: This resource lacks architectural and historical significance	This resource retains modest integrity	mid to late 19th century vernacular residence; recommended NRHP not eligible	Indirect	No Further Survey	4966938.123	429304.9535	Not Eligible	Point	NA	Not Eligible
383	91163	1159		N/A			Anson	Somerset	905 River Rd	Preliminarily Eligible	No	Not Eligible	A: Agriculture/farming development; B: Person; C: Architecture	Retains most aspects of integrity	Earlier Cape modified with classical elements mid 19th century still on large parcel with access to Carrabassett River. Has the feeling of a gentleman farmer estate. Potentially eligible for associations with farming, possibly important person, and transitional architectural style. Recommended NRHP preliminarily eligible.	Indirect	Intensive Survey	4967018.144	429318.2695	Not Determined	Point	NA	Not Determined - Further Study
384	91185	1160		N/A			Anson	Somerset	905 River Rd	Preliminarily Eligible	No	Not Eligible	A: Agriculture/farming development; B: Person; C: Architecture	This resource retains modest integrity	Small late 19th century building still on large parcel with access to Carrabassett River. Has the feeling of a gentleman farmer estate. Potentially eligible for associations with farming, possibly important person, and transitional architectural style. Recommended NRHP preliminarily eligible.	Indirect	Intensive Survey	4966999.946	429380.1215	Not Determined	Point	NA	Not Determined - Further Study
385	91189	1161		N/A			Anson	Somerset	Corner of Union St and River Rd	Preliminarily Eligible	No	Not Eligible	A: Community development; B: Person; C: Architecture	Retains all aspects of integrity	Large Colonial Revival style residence. Potentially eligible as a well preserved example of the style, possible associations with community development and important person. Recommended NRHP preliminarily eligible.	Indirect	Intensive Survey	4966990.462	429262.5232	Not Determined	Point	NA	Not Determined - Further Study
386	91192	1162		N/A			Anson	Somerset	11 Union St	Not Eligible	No	Not Eligible	N/A: This resource lacks architectural and historical significance	This resource retains modest integrity	late 19th century vernacular residence; recommended NRHP not eligible	Indirect	No Further Survey	4966965.306	429228.8433	Not Eligible	Point	NA	Not Eligible
387	91195	1163		N/A			Anson	Somerset	18 Union St	Not Eligible	No	Not Eligible	N/A: This resource lacks architectural and historical significance	This resource retains modest integrity	late 19th century barn; recommended NRHP not eligible	Indirect	No Further Survey	4966892.019	429205.6698	Not Eligible	Point	NA	Not Eligible
388	91198	1164		N/A			Anson	Somerset	23 Union St	Not Eligible	No	Not Eligible	N/A: Not architecturally significant; low likelihood for historical significance	Retains most aspects of integrity	late 19th century Italianate connected farmhouse; recommended NRHP not eligible	Indirect	No Further Survey	4966949.584	429166.0461	Not Eligible	Point	NA	Not Eligible
389	91199	1165		N/A			Anson	Somerset	23 Union St	Not Eligible	No	Not Eligible	N/A: This resource lacks architectural and historical significance	This resource lacks sufficient integrity for NRHP eligibility consideration	late 19th and early 20th century connected barn modified as living space and garage; recommended NRHP not eligible	Indirect	No Further Survey	4966958.042	429184.1887	Not Eligible	Point	NA	Not Eligible
393	91191	1166		N/A			Anson	Somerset	18 Union St	Not Eligible	No	Not Eligible	N/A: Not architecturally significant; low likelihood for historical significance	Retains most aspects of integrity	mid 19th century Greek Revival influenced side hall house, connected farmhouse; recommended NRHP not eligible	Indirect	No Further Survey	4966909.784	429204.4575	Not Eligible	Point	NA	Not Eligible
390	91196	1167		N/A			Anson	Somerset	22 Union St	Not Eligible	No	Not Eligible	N/A: Not architecturally significant; low likelihood for historical significance	Retains most aspects of integrity	late 19th century vernacular residence; recommended NRHP not eligible	Indirect	No Further Survey	4966902.443	429171.8655	Not Eligible	Point	NA	Not Eligible
391	91202	1168		N/A			Anson	Somerset	22 Union St	Not Eligible	No	Not Eligible	N/A: This resource lacks architectural and historical significance	This resource retains modest integrity	late 19th century barn converted to garage; recommended NRHP not eligible	Indirect	No Further Survey	4966872.77	429182.2526	Not Eligible	Point	NA	Not Eligible

Table 1

OBJECTID	Form ID	Survey Map Number	NRHP ID	MHPC Inventory	Count	Name	Town	County	Address	Individual NR Eligibility	In District	NR Eligibility as part of a District	CRITERIA	INTEGRITY	NOTES	Project Effects	Recommendation	North	East	NRHP Counts	Geometry	Historic District	Map Symbol
394	91203	1169		N/A			Anson	Somerset	26 Union St	Preliminarily Eligible	No	Not Eligible	A: Agriculture/farming development; C: Architecture	Although in need of maintenance, retains all aspects of integrity	Late 19th century Second Empire connected farmhouse with decorative bargeboard. Potentially eligible as a rare and unique example of the style in the area, especially for a connected farmhouse. Recommended NRHP preliminarily eligible.	Indirect	Intensive Survey	4966893.472	429132.5202	Not Determined	Point	NA	Not Determined - Further Study
392	91197	1170		N/A			Anson	Somerset	26 Union St	Preliminarily Eligible	No	Not Eligible	A: Agriculture/farming development; C: Architecture	Although in need of maintenance, retains all aspects of integrity	Late 19th century connected barn, largely intact. Potentially eligible as part of rare and unique example of a Second Empire style connected farmhouse. Recommended NRHP preliminarily eligible.	Indirect	Intensive Survey	4966876.465	429136.0073	Not Determined	Point	NA	Not Determined - Further Study
395	91204	1171		N/A			Anson	Somerset	32 Union St	Not Eligible	No	Not Eligible	N/A: This resource lacks architectural and historical significance	This resource retains modest integrity	late 19th century vernacular residence; recommended NRHP not eligible	Indirect	No Further Survey	4966886.411	429101.2185	Not Eligible	Point	NA	Not Eligible
396	91205	1172		N/A			Anson	Somerset	31 Union St	Not Eligible	No	Not Eligible	N/A: This resource lacks architectural and historical significance	This resource lacks sufficient integrity for NRHP eligibility consideration	late 19th century vernacular residence; recommended NRHP not eligible	Indirect	No Further Survey	4966931.535	429094.7788	Not Eligible	Point	NA	Not Eligible
397	91206	1173		N/A			Anson	Somerset	Union St	Not Eligible	No	Not Eligible	N/A: This resource lacks architectural and historical significance	This resource retains modest integrity	late 19th century vernacular residence; recommended NRHP not eligible	Indirect	No Further Survey	4966877.461	429066.473	Not Eligible	Point	NA	Not Eligible
313	91208	1174		N/A			Anson	Somerset	N. Main St over Carrabasset River	Preliminarily Eligible	No	Not Eligible	A: Transportation	Retains all aspects of integrity	The bridge is recommended NRHP preliminarily eligible.	Pending	Intensive Survey	4967121.405	429193.4072	Not Determined	Point	NA	Not Determined - Further Study
398	91209	1175		N/A			Anson	Somerset	4 Court St	Not Eligible	No	Not Eligible	N/A: This resource lacks architectural and historical significance	This resource retains modest integrity	mid 20th century vernacular residence; recommended NRHP not eligible	Indirect	No Further Survey	4967224.603	429184.8232	Not Eligible	Point	NA	Not Eligible
399	91179	1176		N/A			Anson	Somerset	N. Main St	Not Eligible	No	Not Eligible	N/A: Not architecturally significant; low likelihood for historical significance	Retains most aspects of integrity	late 19th century vernacular residence; recommended NRHP not eligible	Indirect	No Further Survey	4967175.49	429175.9781	Not Eligible	Point	NA	Not Eligible
400	91212	1177		N/A			Anson	Somerset	17 N. Main St	Not Eligible	No	Not Eligible	N/A: This resource lacks architectural and historical significance	This resource retains modest integrity	mid 19th century brick commercial block, faced with board and battens; recommended NRHP not eligible	Indirect	No Further Survey	4967228.951	429148.505	Not Eligible	Point	NA	Not Eligible
401	91215	1179		N/A			Anson	Somerset	9 Center St	Not Eligible	No	Not Eligible	N/A: Not architecturally significant; low likelihood for historical significance	Retains most aspects of integrity	Early 20th century Craftsman residence; recommended NRHP not eligible	Indirect	No Further Survey	4967258.753	429179.7622	Not Eligible	Point	NA	Not Eligible
402	91200	1180		N/A			Anson	Somerset	Center St	Not Eligible	No	Not Eligible	N/A: This resource lacks architectural and historical significance	This resource retains modest integrity	late 19th century vernacular residence; recommended NRHP not eligible	Indirect	No Further Survey	4967263.198	429219.8989	Not Eligible	Point	NA	Not Eligible
403	91217	1181		N/A			Anson	Somerset	10 Center St	Not Eligible	No	Not Eligible	N/A: This resource lacks architectural and historical significance	This resource retains modest integrity	mid 19th century vernacular residence, connected farmhouse; recommended NRHP not eligible	Indirect	No Further Survey	4967297.415	429166.1647	Not Eligible	Point	NA	Not Eligible
404	91219	1182		N/A			Anson	Somerset	10 Center St	Not Eligible	No	Not Eligible	N/A: This resource lacks architectural and historical significance	This resource retains modest integrity	mid 19th century connected barn; recommended NRHP not eligible	Indirect	No Further Survey	4967310.611	429172.5319	Not Eligible	Point	NA	Not Eligible
314	91220	1183		N/A			Anson	Somerset	12 Center St	Not Eligible		Not Eligible	N/A: This resource lacks architectural and historical significance	This resource retains modest integrity	early 19th century vernacular residence; recommended NRHP not eligible	Indirect	No Further Survey	4967306.758	429208.6418	Not Eligible	Point	Temples Historic District	Not Eligible
315	91223	1184		N/A			Anson	Somerset	13 Center St	Not Eligible		Not Eligible	N/A: This resource lacks architectural and historical significance	This resource retains modest integrity	late 19th century vernacular residence; recommended NRHP not eligible	Indirect	No Further Survey	4967318.942	429228.263	Not Eligible	Point	Temples Historic District	Not Eligible
405	91224	1185		N/A			Anson	Somerset	9 Center St	Not Eligible	No	Not Eligible	N/A: This resource lacks architectural and historical significance	This resource retains modest integrity	Early 20th century one car garage; recommended NRHP not eligible	Indirect	No Further Survey	4967253.886	429210.0757	Not Eligible	Point	NA	Not Eligible
406	91226	1186		N/A			Anson	Somerset	17 Center St	Not Eligible	No	Not Eligible	N/A: This resource lacks architectural and historical significance	This resource retains modest integrity	mid 19th century vernacular connected farmhouse; recommended NRHP not eligible	Indirect	No Further Survey	4967261.909	429238.1082	Not Eligible	Point	NA	Not Eligible
407	91227	1187		N/A			Anson	Somerset	21 Center St	Not Eligible	No	Not Eligible	N/A: This resource lacks architectural and historical significance	This resource retains modest integrity	mid 19th century vernacular residence; recommended NRHP not eligible	Indirect	No Further Survey	4967277.3	429269.2734	Not Eligible	Point	NA	Not Eligible
408	91229	1188		N/A			Anson	Somerset	1 Winter St	Not Eligible		Not Eligible	N/A: This resource lacks architectural and historical significance	This resource retains modest integrity	mid 19th century vernacular residence with Italianate details; recommended NRHP not eligible	Indirect	No Further Survey	4967300.133	429291.7307	Not Eligible	Point	Temples Historic District	Not Eligible
409	91232	1189		N/A			Anson	Somerset	4 Winter St	Not Eligible		Not Eligible	N/A: This resource lacks architectural and historical significance	This resource retains modest integrity	mid 19th century vernacular connected farmhouse; recommended NRHP not eligible	Indirect	No Further Survey	4967315.466	429250.5927	Not Eligible	Point	Temples Historic District	Not Eligible
410	91233	1190		N/A			Anson	Somerset	4 Winter St	Not Eligible		Not Eligible	N/A: This resource lacks architectural and historical significance	This resource lacks sufficient integrity for NRHP eligibility consideration	mid 19th century barn converted to garage; recommended NRHP not eligible	Indirect	No Further Survey	4967325.96	429248.1561	Not Eligible	Point	Temples Historic District	Not Eligible
411	91235	1191		N/A			Anson	Somerset	17 Center St	Not Eligible	No	Not Eligible	N/A: This resource lacks architectural and historical significance	This resource retains modest integrity	late 19th century vernacular connected barn; recommended NRHP not eligible	Indirect	No Further Survey	4967254.598	429263.2239	Not Eligible	Point	NA	Not Eligible
614	57654	786	249-0029		1		Livermore Falls	Androscoggin	Fayette Road	Not Eligible	No	Not Eligible	N/A: Lacks sufficient historical and architectural significance	Retains most aspects of integrity	This resource was previously determined Not Eligible by MHPC. Based upon this reconnaissance level survey, SEARCH concurs with this determination.	Indirect	No Further Survey	4924270.85	408033.3354	Not Eligible	Point	NA	Not Eligible
533	32361	707	249-0030		1		Livermore Falls	Kennebec	Strickland Loop Road	Not Eligible	No	Not Eligible	N/A: Lacks sufficient historical and architectural significance	This resource lacks sufficient integrity for NRHP eligibility consideration	This resource was previously determined Not Eligible by MHPC. Based upon this reconnaissance level survey, SEARCH concurs with this determination.	Indirect	No Further Survey	4914525.43	408775.9526	Not Eligible	Point	NA	Not Eligible
558	32381	719	249-0031		1	Bowman Airfield	Livermore Falls	Androscoggin	River Road	Eligible	No	Not Eligible	A: Transportation	Retains most aspects of integrity	Bowman Airfield; MHPC previously determined this residence was NRHP eligible. Based on the reconnaissance level survey, SEARCH concurs with this recommendation.	Pending	Finding of Effects	4918362.791	408860.7493	Eligible	Point	NA	Listed/Eligible - Further Study
559	32421	779	249-0032		1	Pleasant Hill Cemetery	Livermore Falls	Kennebec	Twelve Corners Road and Pomeroy Hill Road	Eligible	No	Not Eligible	N/A: Lacks sufficient historical and architectural significance	Retains most aspects of integrity	This resource was previously determined eligible by MHPC. Based upon this reconnaissance level survey, SEARCH concurs with this determination.	Pending	Finding of Effects	4924162.406	406863.4749	Eligible	Point	NA	Listed/Eligible - Further Study

Table 1

OBJECTID	Form ID	Survey Map Number	NRHP ID	MHPC Inventory	Count	Name	Town	County	Address	Individual NR Eligibility	In District	NR Eligibility as part of a District	CRITERIA	INTEGRITY	NOTES	Project Effects	Recommendation	North	East	NRHP Counts	Geometry	Historic District	Map Symbol
414	91244	1196		N/A			Anson	Somerset	Madison St	Not Eligible	No	Not Eligible	N/A: This resource lacks architectural and historical significance	This resource lacks sufficient integrity for NRHP eligibility consideration	late 19th century vernacular residence; recommended NRHP not eligible	Indirect	No Further Survey	4967422.513	429329.5566	Not Eligible	Point	NA	Not Eligible
415	91245	1197		N/A			Anson	Somerset	52 Madison St	Not Eligible	No	Not Eligible	N/A: This resource lacks architectural and historical significance	This resource retains modest integrity	late 19th century vernacular residence; recommended NRHP not eligible	Indirect	No Further Survey	4967469.563	429403.1475	Not Eligible	Point	NA	Not Eligible
417	91249	1198		N/A			Anson	Somerset	64 Madison St	Not Eligible	No	Not Eligible	N/A: This resource lacks architectural and historical significance	This resource lacks sufficient integrity for NRHP eligibility consideration	mid 19th century attached barn; recommended NRHP not eligible	Indirect	No Further Survey	4967480.669	429574.786	Not Eligible	Point	NA	Not Eligible
416	91221	1199		N/A			Anson	Somerset	64 Madison St	Not Eligible	No	Not Eligible	N/A: This resource lacks architectural and historical significance	This resource retains modest integrity	mid 19th century vernacular residence; recommended NRHP not eligible	Indirect	No Further Survey	4967453.55	429581.9049	Not Eligible	Point	NA	Not Eligible
318	91021	1201		N/A			Anson	Somerset	Madison St	Not Eligible	No	Not Eligible	A: Agriculture/community development; C: Architecture	Retains all aspects of integrity (replacement windows)	early 19th century Federal Style with Italianate updates; connected farmhouse. Potentially eligible as intact example of how homes were updated with current architectural trends. Recommended NRHP preliminarily eligible.	Indirect	No Further Survey	4967405.213	429255.281	Not Eligible	Point	Temples Historic District	Not Eligible
319	90942	1202		N/A			Anson	Somerset	Madison St	Not Eligible	No	Not Eligible	A: Agriculture/community development; C: Architecture	Retains all aspects of integrity	early 19th to mid 19th century attached barn, part of connected farmhouse. Potentially eligible as contributing to connected farmhouse. Recommended NRHP preliminarily eligible.	Indirect	No Further Survey	4967420.965	429257.2303	Not Eligible	Point	NA	Not Eligible
552	31902	797		249-0033	1		Livermore Falls	Androscoggin	40 Turmel Road	Not Eligible	No	Not Eligible	N/A: Lacks sufficient historical and architectural significance	This resource lacks sufficient integrity for NRHP eligibility consideration	This resource was previously determined Not Eligible by MHPC. Based upon this reconnaissance level survey, SEARCH concurs with this determination.	Direct	No Further Survey	4925963.045	406618.9687	Not Eligible	Point	NA	Not Eligible
555	31921	795		249-0033a	1		Livermore Falls	Androscoggin	40 Turmel Road	Eligible	No	Not Eligible	A: agriculture/farming; C: architecture	Retains most aspects of integrity	This resource was previously determined Eligible by MHPC. Based upon this reconnaissance level survey, SEARCH concurs with this determination and recommends this barn for further survey.	Direct	Finding of Effects	4925955.396	406642.8072	Eligible	Point	NA	Listed/Eligible - Further Study
532	31922	798		249-0033b	1		Livermore Falls	Androscoggin	40 Turmel Road	Not Eligible	No	Not Eligible	N/A: Lacks sufficient historical and architectural significance	This resource lacks sufficient integrity for NRHP eligibility consideration	This resource was previously determined Not Eligible by MHPC. Based upon this reconnaissance level survey, SEARCH concurs with this determination.	Direct	No Further Survey	4925977.08	406635.5808	Not Eligible	Point	NA	Not Eligible
554	31901	796		249-0033hfs	1		Livermore Falls	Androscoggin	40 Turmel Road	Not Eligible	No	Not Eligible	N/A: Lacks sufficient historical and architectural significance	This resource lacks sufficient integrity for NRHP eligibility consideration	This resource was previously determined Not Eligible by MHPC. Based upon this reconnaissance level survey, SEARCH concurs with this determination.	Pending	No Further Survey	4925954.962	406623.8419	Not Eligible	Point	NA	Not Eligible
1232	73646	716		249-0044	1	New Norland Grange Hall #580	Livermore Falls	Androscoggin	River Road and Androscoggin Bluff Road	Eligible	No	Not Eligible	A: The Grange, Agriculture/farming	Retains most aspects of integrity	New Norland Grange Hall; MHPC previously determined this residence was NRHP eligible. Based on the reconnaissance level survey, SEARCH concurs with this recommendation.	Indirect	Finding of Effects	4918562.378	408724.6256	Eligible	Point	NA	Listed/Eligible - Further Study
1233	73659	715		249-0045	1	Maine Central Railroad—Rumford Branch at East Livermore	Livermore Falls	Androscoggin	River Road just west of Route 133 at MP 26.1	Eligible	No	Not Eligible	A: Transportation	Retains most aspects of integrity	Maine Central Railroad; MHPC previously determined this residence was NRHP eligible. Based on the reconnaissance level survey, SEARCH concurs with this recommendation.	Direct	Finding of Effects	4918717.248	408796.0275	Eligible	Point	NA	Listed/Eligible - Further Study
1234	73667	717		249-0046	1		Livermore Falls	Androscoggin	East side River Road and Androscoggin Bluff Road	Not Eligible	No	Not Eligible	N/A: Lacks sufficient historical and architectural significance	This resource lacks sufficient integrity for NRHP eligibility consideration	This resource was previously determined Not Eligible by MHPC. Based upon this reconnaissance level survey, SEARCH concurs with this determination.	Indirect	No Further Survey	4918575.512	408790.8733	Not Eligible	Point	NA	Not Eligible
4	20381	1286		293-0001	1	Wyman Hydro Project /Wyman Station, Wyman Hydroelectric Station, MHPC#293-0001	Moscow	Somerset	Station Road	Eligible	Arnold Trail to Quebec Historic District	Eligible	A: Community Planning/Development, C: Engineering, architecture	This resource retains all aspects of integrity	1928-1931 hydroelectric station. MHPC determined eligible in December 2010, and based on this reconnaissance survey, SEARCH concurs it is NRHP eligible.	Direct	Finding of Effects	4991126.408	428692.2923	Eligible	Point	Arnold Trail to Quebec Historic District	Listed/Eligible - Further Study
329	91066	1213		N/A			Anson	Somerset	Corner of Milk Street and Summer Street	Not Eligible	No	Not Eligible	N/A: This resource lacks architectural and historical significance	This resource retains modest integrity	mid 19th century vernacular residence; recommended NRHP not eligible	Indirect	No Further Survey	4967539.776	429284.2328	Not Eligible	Point	NA	Not Eligible
330	91069	1214		N/A			Anson	Somerset	19 Summer St	Not Eligible	No	Not Eligible	N/A: This resource lacks architectural and historical significance	This resource lacks sufficient integrity for NRHP eligibility consideration	mid 19th century vernacular residence; recommended NRHP not eligible	Indirect	No Further Survey	4967531.434	429325.2158	Not Eligible	Point	NA	Not Eligible
331	91056	1215		N/A			Anson	Somerset	23 Summer St	Not Eligible	No	Not Eligible	N/A: This resource lacks architectural and historical significance	This resource retains modest integrity	mid 19th century vernacular residence; recommended NRHP not eligible	Indirect	No Further Survey	4967553.53	429335.9217	Not Eligible	Point	NA	Not Eligible
364	91076	1216		N/A			Anson	Somerset	25 Summer St	Not Eligible	No	Not Eligible	N/A: This resource lacks architectural and historical significance	This resource lacks sufficient integrity for NRHP eligibility consideration	early 20th century vernacular residence; recommended NRHP not eligible	Indirect	No Further Survey	4967577.378	429344.2162	Not Eligible	Point	NA	Not Eligible
332	91084	1217		N/A			Anson	Somerset	Milk Street	Not Eligible	No	Not Eligible	N/A: This resource lacks architectural and historical significance	This resource retains modest integrity	early 20th century vernacular residence; recommended NRHP not eligible	Indirect	No Further Survey	4967505.152	429218.2563	Not Eligible	Point	NA	Not Eligible
333	91088	1218		N/A			Anson	Somerset	57 N. Main Street	Not Eligible	No	Not Eligible	N/A: This resource lacks architectural and historical significance	This resource retains modest integrity	early 20th century residence, Colonial Revival influenced; recommended NRHP not eligible	Indirect	No Further Survey	4967513.689	429185.4566	Not Eligible	Point	NA	Not Eligible
334	91090	1220		N/A			Anson	Somerset	72 N. Main Street	Not Eligible	No	Not Eligible	N/A: This resource lacks architectural and historical significance	This resource retains modest integrity	late 19th century vernacular residence; recommended NRHP not eligible	Indirect	No Further Survey	4967614.863	429177.5729	Not Eligible	Point	NA	Not Eligible
335	91089	1221		N/A			Anson	Somerset	76 N. Main Street	Not Eligible	No	Not Eligible	N/A: This resource lacks architectural and historical significance	This resource retains modest integrity	late 19th century vernacular residence; recommended NRHP not eligible	Indirect	No Further Survey	4967665.788	429209.9759	Not Eligible	Point	NA	Not Eligible
336	91094	1222		N/A			Anson	Somerset	84 N. Main Street	Not Eligible	No	Not Eligible	N/A: This resource lacks architectural and historical significance	This resource retains modest integrity	late 19th century vernacular residence; recommended NRHP not eligible	Indirect	No Further Survey	4967705.195	429247.8586	Not Eligible	Point	NA	Not Eligible

Table 1

OBJECTID	Form ID	Survey Map Number	NRHP ID	MHPC Inventory	Count	Name	Town	County	Address	Individual NR Eligibility	In District	NR Eligibility as part of a District	CRITERIA	INTEGRITY	NOTES	Project Effects	Recommendation	North	East	NRHP Counts	Geometry	Historic District	Map Symbol
337	91099	1224		N/A			Anson	Somerset	N. Main Street	Not Eligible	No	Not Eligible	N/A: This resource lacks architectural and historical significance	This resource retains modest integrity	late 19th century Cape style residence; recommended NRHP not eligible	Indirect	No Further Survey	4967702.445	429300.7022	Not Eligible	Point	NA	Not Eligible
338	91098	1225		N/A			Anson	Somerset	N. Main Street	Not Eligible	No	Not Eligible	N/A: This resource lacks architectural and historical significance	This resource lacks sufficient integrity for NRHP eligibility consideration	older house on newer foundation(?); recommended NRHP not eligible	Indirect	No Further Survey	4967729.589	429271.9348	Not Eligible	Point	NA	Not Eligible
339	91086	1226		N/A			Anson	Somerset	104 N. Main Street	Not Eligible	No	Not Eligible	N/A: This resource retains modest integrity; lacks architectural and historical significance	This resource retains modest integrity	late 19th century vernacular residence; recommended NRHP not eligible	Indirect	No Further Survey	4967809.251	429350.1224	Not Eligible	Point	NA	Not Eligible
340	91106	1227		N/A			Anson	Somerset	N. Main Street	Not Eligible	No	Not Eligible	N/A: This resource retains modest integrity; lacks architectural and historical significance	This resource retains modest integrity	Mid 20th century Minimal traditional residence; recommended NRHP not eligible	Indirect	No Further Survey	4967855.166	429660.3741	Not Eligible	Point	NA	Not Eligible
342	91100	1228		N/A			Anson	Somerset	Fahi Pond Rd and N. Main St.	Not Eligible	No	Not Eligible	N/A: This resource lacks architectural and historical significance	This resource lacks sufficient integrity for NRHP eligibility consideration	late 19th to early 20th century vernacular residence (moved?); recommended NRHP not eligible	Indirect	No Further Survey	4967861.556	429415.195	Not Eligible	Point	NA	Not Eligible
343	91109	1229		N/A			Anson	Somerset	Fahi Pond Rd	Not Eligible	No	Not Eligible	N/A: This resource lacks architectural and historical significance	This resource retains modest integrity	mid 20th century vernacular residence; recommended NRHP not eligible	Indirect	No Further Survey	4967915.498	429410.1311	Not Eligible	Point	NA	Not Eligible
344	91103	1230		N/A			Anson	Somerset	Fahi Pond Rd	Not Eligible	No	Not Eligible	N/A: This resource lacks architectural and historical significance	This resource retains modest integrity	mid 20th century garage; recommended NRHP not eligible	Indirect	No Further Survey	4967945.939	429417.4452	Not Eligible	Point	NA	Not Eligible
347	91112	1231		N/A			Anson	Somerset	15 Fahi Pond Rd	Not Eligible	No	Not Eligible	N/A: This resource lacks architectural and historical significance	This resource retains modest integrity	late 19th century vernacular residence; recommended NRHP not eligible	Indirect	No Further Survey	4967965.955	429409.1247	Not Eligible	Point	NA	Not Eligible
346	91114	1232		N/A		Sunset Cemetery	Anson	Somerset	Fahi Pond Rd	Not Eligible	No	Not Eligible	N/A: Not of significant design, and low likelihood for historical significance.	Retains all aspects of integrity	Sunset Cemetery, public cemetery of moderate size, primarily marble stones; recommended NRHP not eligible	Indirect	No Further Survey	4968124.839	429408.6694	Not Eligible	Point	NA	Not Eligible
345	91116	1233		N/A			Anson	Somerset	Fahi Pond Rd	Not Eligible	No	Not Eligible	N/A: This resource lacks architectural and historical significance	This resource lacks sufficient integrity for NRHP eligibility consideration	early 20th century vernacular residence; recommended NRHP not eligible	Indirect	No Further Survey	4968216.567	429316.1858	Not Eligible	Point	NA	Not Eligible
348	91117	1234		N/A			Anson	Somerset	56 Fahi Pond Rd	Not Eligible	No	Not Eligible	N/A: This resource lacks architectural and historical significance	This resource retains modest integrity	mid 19th century vernacular residence, connected farmhouse; recommended NRHP not eligible	Indirect	No Further Survey	4968257.818	429318.436	Not Eligible	Point	NA	Not Eligible
349	91104	1235		N/A			Anson	Somerset	56 Fahi Pond Rd	Not Eligible	No	Not Eligible	N/A: This resource lacks architectural and historical significance	This resource retains modest integrity	late 19th century attached barn; recommended NRHP not eligible	Indirect	No Further Survey	4968248.601	429295.2756	Not Eligible	Point	NA	Not Eligible
350	91120	1236		N/A			Anson	Somerset	Fahi Pond Rd	Not Eligible	No	Not Eligible	N/A: This resource lacks architectural and historical significance	This resource retains modest integrity	late 19th century vernacular residence; recommended NRHP not eligible	Indirect	No Further Survey	4968296.64	429297.7184	Not Eligible	Point	NA	Not Eligible
351	91121	1237		N/A			Anson	Somerset	77 Fahi Pond Rd	Not Eligible	No	Not Eligible	N/A: This resource lacks architectural and historical significance	This resource retains modest integrity	late 19th century Gothic Revival influenced connected farmhouse; recommended NRHP not eligible	Direct	No Further Survey	4968410.607	429389.4642	Not Eligible	Point	NA	Not Eligible
352	91119	1238		N/A			Anson	Somerset	77 Fahi Pond Rd	Not Eligible	No	Not Eligible	N/A: This resource lacks architectural and historical significance	This resource retains modest integrity	late 19th century attached barn; recommended NRHP not eligible	Direct	No Further Survey	4968409.257	429370.1908	Not Eligible	Point	NA	Not Eligible
353	91123	1239		N/A			Anson	Somerset	77 Fahi Pond Rd	Not Eligible	No	Not Eligible	N/A: Not architecturally significant; low likelihood for historical significance	Retains all aspects of integrity	early 20th century barn; recommended NRHP not eligible	Direct	No Further Survey	4968430.776	429412.287	Not Eligible	Point	NA	Not Eligible
354	91125	1240		N/A			Anson	Somerset	Fahi Pond Rd	Not Eligible	No	Not Eligible	N/A: This resource lacks architectural and historical significance	This resource retains modest integrity	mid 20th century vernacular residence; recommended NRHP not eligible	Indirect	No Further Survey	4968454.261	429303.5846	Not Eligible	Point	NA	Not Eligible
355	91129	1241		N/A			Anson	Somerset	92 Fahi Pond Rd	Not Eligible	No	Not Eligible	N/A: This resource lacks architectural and historical significance	This resource lacks sufficient integrity for NRHP eligibility consideration	early 20th century vernacular residence; recommended NRHP not eligible	Indirect	No Further Survey	4968526.251	429290.5445	Not Eligible	Point	NA	Not Eligible
356	91131	1243		N/A			Anson	Somerset	133 Fahi Pond Rd	Not Eligible	No	Not Eligible	N/A: This resource lacks architectural and historical significance	This resource retains modest integrity	mid 20th century vernacular residence; recommended NRHP not eligible	Indirect	No Further Survey	4968853.264	429311.501	Not Eligible	Point	NA	Not Eligible
357	91132	1244		N/A			Anson	Somerset	Fahi Pond Rd	Not Eligible	No	Not Eligible	N/A: This resource lacks architectural and historical significance	This resource retains modest integrity	late 19th century Cape style residence; recommended NRHP not eligible	Indirect	No Further Survey	4968888.542	429330.5314	Not Eligible	Point	NA	Not Eligible
358	91133	1245		N/A			Anson	Somerset	140 Fahi Pond Rd	Not Eligible	No	Not Eligible	N/A: This resource lacks architectural and historical significance	This resource retains modest integrity	mid 19th century and late 19th century vernacular residence; recommended NRHP not eligible	Indirect	No Further Survey	4968901.351	429251.7054	Not Eligible	Point	NA	Not Eligible
359	91136	1246		N/A			Anson	Somerset	165 Fahi Pond Rd	Not Eligible	No	Not Eligible	N/A: This resource lacks architectural and historical significance	This resource lacks sufficient integrity for NRHP eligibility consideration	mid 20th century barn; recommended NRHP not eligible	Direct	No Further Survey	4969069.468	429313.2811	Not Eligible	Point	NA	Not Eligible
360	91137	1247		N/A			Anson	Somerset	168 Fahi Pond Rd	Not Eligible	No	Not Eligible	N/A: This resource lacks architectural and historical significance	This resource retains modest integrity	mid 19th century vernacular residence; recommended NRHP not eligible	Indirect	No Further Survey	4969109.262	429224.8975	Not Eligible	Point	NA	Not Eligible
361	91026	1248		N/A			Anson	Somerset	181 Fahi Pond Rd	Not Eligible	No	Not Eligible	N/A: This resource lacks architectural and historical significance	This resource retains modest integrity	late 19th century vernacular residence; recommended NRHP not eligible	Indirect	No Further Survey	4969208.337	429275.6046	Not Eligible	Point	NA	Not Eligible
362	91138	1249		N/A			Abbot	Somerset	181 Fahi Pond Rd	Not Eligible	No	Not Eligible	N/A: Not architecturally significant; low likelihood for historical significance	This resource retains most aspects of integrity	early 20th century detached barn; recommended NRHP not eligible	Indirect	No Further Survey	4969229.729	429276.3816	Not Eligible	Point	NA	Not Eligible
363	91142	1250		N/A			Anson	Somerset	Fahi Pond Rd	Not Eligible	No	Not Eligible	N/A: This resource lacks architectural and historical significance	This resource lacks sufficient integrity for NRHP eligibility consideration	small late 19th century abandoned house; recommended NRHP not eligible	Indirect	No Further Survey	4969874.344	429213.2801	Not Eligible	Point	NA	Not Eligible

Table 1

OBJECTID	Form ID	Survey Map Number	NRHP ID	MHPC Inventory	Count	Name	Town	County	Address	Individual NR Eligibility	In District	NR Eligibility as part of a District	CRITERIA	INTEGRITY	NOTES	Project Effects	Recommendation	North	East	NRHP Counts	Geometry	Historic District	Map Symbol
365	91144	1251		N/A			Embden	Somerset	327 Fahi Pond Rd	Preliminarily Eligible	No	Not Eligible	A: Agriculture/farming development; C: Architecture	This resource retains most aspects of integrity	mid 19th century intact Cape style residence with intact barn and surrounding fields pastureland. Potentially eligible as a good example of an intact mid 19th century farmstead and association with agricultural development. Recommended NRHP preliminarily eligible.	Pending	Intensive Survey	4970335.552	429128.1103	Not Determined	Point	NA	Not Determined - Further Study
366	91145	1252		N/A			Embden	Somerset	327 Fahi Pond Rd	Preliminarily Eligible	No	Not Eligible	A: Agriculture/farming development; C: Architecture	This resource retains most aspects of integrity	late 19th century intact mixed use barn (recently reshingled). Potentially eligible as a good example of an intact mid 19th century farmstead and association with agricultural development. Recommended NRHP preliminarily eligible.	Pending	Intensive Survey	4970361	429149.308	Not Determined	Point	NA	Not Determined - Further Study
367	91146	1253		N/A			Embden	Somerset	1234 Kennebec River Rd	Not Eligible	No	Not Eligible	N/A: Not architecturally significant; low likelihood for historical significance	This resource retains most aspects of integrity	late 19th century barn; recommended NRHP not eligible	Pending	No Further Survey	4979434.356	430691.4171	Not Eligible	Point	NA	Not Eligible
368	91147	1254		N/A			Embden	Somerset	1234 Kennebec River Rd	Not Eligible	No	Not Eligible	N/A: This resource lacks architectural and historical significance	This resource lacks sufficient integrity for NRHP eligibility consideration	late 19th century equipment shed in disrepair; recommended NRHP not eligible	Pending	No Further Survey	4979422.704	430758.5978	Not Eligible	Point	NA	Not Eligible
369	91143	1255		N/A			Embden	Somerset	1342 Kennebec River Rd	Not Eligible	No	Not Eligible	N/A: Not architecturally significant; low likelihood for historical significance	This resource retains most aspects of integrity	mid 19th century Cape style residence; recommended NRHP not eligible	Pending	No Further Survey	4980215.171	430599.1231	Not Eligible	Point	NA	Not Eligible
370	91151	1256		N/A			Embden	Somerset	1342 Kennebec River Rd	Not Eligible	No	Not Eligible	N/A: This resource retains most aspects of integrity; lacks architectural and historical significance	This resource retains most aspects of integrity	early 20th century detached barn; recommended NRHP not eligible	Pending	No Further Survey	4980185.048	430576.4519	Not Eligible	Point	NA	Not Eligible
371	91154	1257		N/A			Embden	Somerset	1342 Kennebec River Rd	Not Eligible	No	Not Eligible	N/A: Not architecturally significant; low likelihood for historical significance	This resource retains most aspects of integrity	mid 19th century attached barn; recommended NRHP not eligible	Pending	No Further Survey	4980209.379	430576.5307	Not Eligible	Point	NA	Not Eligible
372	91156	1258		N/A			Embden	Somerset	1404 Kennebec River Rd	Not Eligible		Not Eligible	N/A: Not architecturally significant; low likelihood for historical significance	This resource retains most aspects of integrity	mid 19th century Cape style residence; recommended NRHP not eligible	Pending	No Further Survey	4980671.539	430606.3204	Not Eligible	Point	Concord Haven Historic District	Not Eligible
8	50180	103		293-0036	1		Moscow	Somerset	74 Howard Road	Not Eligible	No	Not Eligible	N/A: Replacement windows, siding, and roofing affect its integrity. Lacks sufficient historical and architectural associations.	This resource lacks sufficient integrity for NRHP eligibility consideration	Private residence; this resource was previously determined Not Eligible by MHPC. Based upon this reconnaissance level survey, SEARCH concurs with this determination.	Indirect	No Further Survey	4991398.596	430441.2879	Not Eligible	Point	NA	Not Eligible
373	91159	1261		N/A			Embden	Somerset	Kennebec River Rd	Not Eligible	No	Not Eligible	N/A: Not architecturally significant; low likelihood for historical significance	This resource retains most aspects of integrity	late 19th century detached barn; recommended NRHP not eligible	Indirect	No Further Survey	4982007.017	430671.2939	Not Eligible	Point	NA	Not Eligible
9	50181	104		293-0037	1		Moscow	Somerset	74 Howard Road	Not Eligible	No	Not Eligible	N/A: Lacks sufficient historical and architectural associations. Does not retain sufficient integrity.	This resource lacks sufficient integrity for NRHP eligibility consideration	Barn/Garage; this resource was previously determined Not Eligible by MHPC. Based upon this reconnaissance level survey, SEARCH concurs with this determination.	Indirect	No Further Survey	4991408.836	430446.5185	Not Eligible	Point	NA	Not Eligible
10	50182	1295		293-0038	1		Moscow	Somerset	87 Canada Road	Not Eligible	No	Not Eligible	N/A: This resource lacks architectural and historical significance	This resource retains modest integrity (barn replaced)	early 1900s century connected farmhouse. MHPC determined not eligible in April 2011 and based on this reconnaissance survey, SEARCH concurs that this resource remains not eligible	Indirect	No Further Survey	4991188.577	429810.9635	Not Eligible	Point	NA	Not Eligible
11	50183	1296		293-0039	1		Moscow	Somerset	90 Canada Road	Not Eligible	No	Not Eligible	N/A: This resource lacks architectural and historical significance	This resource retains modest integrity	early 1900s century connected farmhouse. MHPC determined not eligible in April 2011 and based on this reconnaissance survey, SEARCH concurs that this resource remains not eligible	Indirect	No Further Survey	4991139.855	429798.3403	Not Eligible	Point	NA	Not Eligible
12	50184	1292		293-0040	1		Moscow	Somerset	105 Canada Road	Not Eligible	No	Not Eligible	N/A: This resource lacks architectural and historical significance	This resource retains modest integrity	Mid 19th century Italianate connected farmhouse. MHPC determined not eligible in December 2010, and based on this reconnaissance survey, SEARCH concurs that this resource remains not eligible	Indirect	No Further Survey	4991247.396	429709.0099	Not Eligible	Point	NA	Not Eligible
13	50185	1293		293-0040a	1		Moscow	Somerset	105 Canada Road	Not Eligible	No	Not Eligible	N/A: This resource lacks architectural and historical significance	This resource retains most aspects of integrity	Mid 19th century connected barn. MHPC determined not eligible in December 2010, and based on this reconnaissance survey, SEARCH concurs that this resource remains not eligible	Indirect	No Further Survey	4991243.456	429715.6411	Not Eligible	Point	NA	Not Eligible
14	50186	1572		293-0041	1	Moscow Town Hall	Moscow	Somerset	110 Canada Road	Not Eligible	No	Not Eligible	N/A: This resource lacks architectural and historical significance	Demolished	MHPC previously determined this resource was Not Eligible. During the reconnaissance survey, SEARCH confirmed the resource has been demolished, and therefore recommends this resource remains Not Eligible.	Indirect	No Further Survey	4991278.016	429559.7086	Not Eligible	Point	NA	Not Eligible
15	50187	1290		293-0042	1		Moscow	Somerset	135 Canada Road	Not Eligible	No	Not Eligible	N/A: This resource lacks architectural and historical significance	This resource retains modest integrity	c. 1890s vernacular residence. MHPC determined not eligible in April 2011, and based on this reconnaissance survey, SEARCH concurs that this resource remains not eligible; recommended NRHP not eligible	Indirect	No Further Survey	4991366.348	429493.0673	Not Eligible	Point	NA	Not Eligible
16	50188	1573		293-0043	1		Moscow	Somerset	Canada Road, W side, approx. .35 N of Station Road	Not Eligible	No	Not Eligible	N/A: This resource lacks architectural and historical significance	Demolished	MHPC previously determined this resource was Eligible. However, SEARCH confirmed the resource has been demolished, and therefore recommends this resource is Not Eligible.	Direct	No Further Survey	4991551.859	429152.3913	Not Eligible	Point	NA	Not Eligible
17	50203	1574		293-0044	1		Moscow	Somerset	Canada Road, W side, approx. .38 N of Station Road	Not Eligible	No	Not Eligible	N/A: This resource lacks architectural and historical significance	Demolished	MHPC previously determined this resource was Eligible. However, SEARCH confirmed the resource has been demolished, and therefore recommends this resource is Not Eligible.	Direct	No Further Survey	4991647.93	429124.5349	Not Eligible	Point	NA	Not Eligible

Table 1

OBJECTID	Form ID	Survey Map Number	NRHP ID	MHPC Inventory	Count	Name	Town	County	Address	Individual NR Eligibility	In District	NR Eligibility as part of a District	CRITERIA	INTEGRITY	NOTES	Project Effects	Recommendation	North	East	NRHP Counts	Geometry	Historic District	Map Symbol
18	50205	1575		293-0044a	1		Moscow	Somerset	Canada Road, W side, approx. .38 N of Station Road	Not Eligible	No	Not Eligible	N/A: This resource lacks architectural and historical significance	Demolished	MHPC previously determined this resource was Not Eligible. During the reconnaissance survey, SEARCH confirmed the resource has been demolished, and therefore recommends this resource remains Not Eligible.	Direct	No Further Survey	4991677.846	429097.7869	Not Eligible	Point	NA	Not Eligible
19	50206	1287		293-0045	1	Wyman Dam	Moscow	Somerset	Terminus of Station Road, at the base of Wyman Lake	Eligible	No	Eligible	A: Community Planning/Development, C: Engineering, architecture	This resource retains all aspects of integrity	c. 1930 earthen dam. MHPC determined eligible in April 2011, and based on this reconnaissance survey, SEARCH concurs it is NRHP eligible.	Direct	Finding of Effects	4991410.878	428862.7209	Eligible	Point	NA	Listed/Eligible - Further Study
7	29021	1288		293-0047	1	Arnold Trail to Quebec - Wyman Hydro Project /Wyman Dam; Bingham Dam	Moscow	Somerset	Station Road, Kennebec River at south end of Wyman Dam	Eligible	Arnold Trail to Quebec Historic District	Eligible	N/A: Arnold Trail to Quebec - Wyman Hydro Dam	This resource retains all aspects of integrity	1928-1931 hydroelectric station. MHPC determined eligible in December 2010, and based on this reconnaissance survey, SEARCH concurs it is NRHP eligible.	Direct	Finding of Effects	4991048.69	428778.6845	Eligible	Point	Arnold Trail to Quebec Historic District	Listed/Eligible - Further Study
1	20461	1297		293-0048	1		Moscow	Somerset	90 Canada Road	Not Eligible	No	Not Eligible	N/A: This resource lacks architectural and historical significance	This resource retains modest integrity	early 1900s century connected barn. MHPC determined not eligible in April 2011 and based on this reconnaissance survey, SEARCH concurs that this resource remains not eligible	Indirect	No Further Survey	4991138.697	429798.451	Not Eligible	Point	NA	Not Eligible
5	20481	1295		293-0049	1		Moscow	Somerset	87 Canada Road	Not Eligible	No	Not Eligible	N/A: This resource lacks architectural and historical significance	This resource retains modest integrity (barn replaced)	early 1900s century connected farmhouse. MHPC determined not eligible in April 2011 and based on this reconnaissance survey, SEARCH concurs that this resource remains not eligible	Indirect	No Further Survey	4991167.264	429848.303	Not Eligible	Point	NA	Not Eligible
3	20501	107		293-0050	1	Union Cemetery /Robinson Memorial Cemetery (expanded section)	Moscow	Somerset	Cemetery Road	Not Eligible	No	Not Eligible	N/A: Lacks sufficient historical and architectural associations. Does not retain sufficient integrity.	This resource lacks sufficient integrity for NRHP eligibility consideration	Union Cemetery; this resource was previously determined Not Eligible by MHPC. Based upon this reconnaissance level survey, SEARCH concurs with this determination.	Indirect	No Further Survey	4990862.84	430101.4144	Not Eligible	Point	NA	Not Eligible
2	20421	1292		293-0053	1		Moscow	Somerset	105 Canada Road	Not Eligible	No	Not Eligible	N/A: This resource lacks architectural and historical significance	This resource retains modest integrity	Mid 19th century Italianate connected farmhouse. MHPC determined not eligible in December 2010, and based on this reconnaissance survey, SEARCH concurs that this resource remains not eligible	Indirect	No Further Survey	4991243.458	429710.1342	Not Eligible	Point	NA	Not Eligible
6	20442	1293		293-0053a	1		Moscow	Somerset	105 Canada Road	Not Eligible	No	Not Eligible	N/A: This resource lacks architectural and historical significance	This resource retains most aspects of integrity	Mid 19th century connected barn. MHPC determined not eligible in December 2010, and based on this reconnaissance survey, SEARCH concurs that this resource remains not eligible	Indirect	No Further Survey	4991247.134	429724.8375	Not Eligible	Point	NA	Not Eligible
60	65362	94		293-0055	1	BRIDGE No. 5678	Moscow	Somerset	STREAM ROAD OVER AUSTIN STREAM	Not Eligible	No	Not Eligible	N/A: Lacks sufficient historical and engineering significance	This resource lacks sufficient integrity for NRHP eligibility consideration	Private residence; this resource was previously determined Not Eligible by MHPC. Based upon this reconnaissance level survey, SEARCH concurs with this determination.	Pending	No Further Survey	4992057.752	430655.9644	Not Eligible	Point	NA	Not Eligible
59	65361	93		293-0056	1		Moscow	Somerset	3 BURNS ROAD	Not Eligible	No	Not Eligible	N/A: Lacks sufficient historical and architectural associations. Does not retain sufficient integrity.	This resource lacks sufficient integrity for NRHP eligibility consideration	Private residence; this resource was previously determined Not Eligible by MHPC. Based upon this reconnaissance level survey, SEARCH concurs with this determination.	Indirect	No Further Survey	4992240.786	430592.6556	Not Eligible	Point	NA	Not Eligible
58	65360	92		293-0057	1	BRIDGE No. 5531	Moscow	Somerset	STREAM ROAD OVER MINK BROOK, 70 FEET NORTH OF THE INTERSECTION WITH BURNS ROAD	Not Eligible	No	Not Eligible	N/A: Lacks sufficient historical and architectural associations. Does not retain sufficient integrity.	This resource lacks sufficient integrity for NRHP eligibility consideration	Private residence; this resource was previously determined Not Eligible by MHPC. Based upon this reconnaissance level survey, SEARCH concurs with this determination.	Pending	No Further Survey	4992334.782	430648.3287	Not Eligible	Point	NA	Not Eligible
57	65359	84		293-0058a	1		Moscow	Somerset	300 STREAM ROAD	Not Eligible	No	Not Eligible	N/A: Lacks sufficient historical and architectural associations. Does not retain sufficient integrity.	This resource lacks sufficient integrity for NRHP eligibility consideration	Private residence; this resource was previously determined Not Eligible by MHPC. Based upon this reconnaissance level survey, SEARCH concurs with this determination.	Indirect	No Further Survey	4992998.464	430949.3627	Not Eligible	Point	NA	Not Eligible
46	65352	79		293-0059	1		Moscow	Somerset	310 STREAM ROAD	Not Eligible	No	Not Eligible	N/A: Lacks sufficient historical and architectural associations. Does not retain sufficient integrity.	This resource lacks sufficient integrity for NRHP eligibility consideration	Private residence; this resource was previously determined Not Eligible by MHPC. Based upon this reconnaissance level survey, SEARCH concurs with this determination.	Indirect	No Further Survey	4993146.021	430991.3885	Not Eligible	Point	NA	Not Eligible
49	65354	78		293-0059a	1		Moscow	Somerset	310 STREAM ROAD	Not Eligible	No	Not Eligible	N/A: Lacks sufficient historical and architectural associations. Does not retain sufficient integrity.	This resource lacks sufficient integrity for NRHP eligibility consideration	Private residence; this resource was previously determined Not Eligible by MHPC. Based upon this reconnaissance level survey, SEARCH concurs with this determination.	Indirect	No Further Survey	4993151.696	430981.2284	Not Eligible	Point	NA	Not Eligible
48	65355	81		293-0059b	1		Moscow	Somerset	310 STREAM ROAD	Not Eligible	No	Not Eligible	N/A: Lacks sufficient historical and architectural associations. Does not retain sufficient integrity.	This resource lacks sufficient integrity for NRHP eligibility consideration	Private residence; this resource was previously determined Not Eligible by MHPC. Based upon this reconnaissance level survey, SEARCH concurs with this determination.	Indirect	No Further Survey	4993146.148	430938.3326	Not Eligible	Point	NA	Not Eligible
47	65357	81		293-0059c	1		Moscow	Somerset	310 STREAM ROAD	Not Eligible	No	Not Eligible	N/A: Lacks sufficient historical and architectural associations. Does not retain sufficient integrity.	This resource lacks sufficient integrity for NRHP eligibility consideration	Private residence; this resource was previously determined Not Eligible by MHPC. Based upon this reconnaissance level survey, SEARCH concurs with this determination.	Indirect	No Further Survey	4993141.172	430928.7477	Not Eligible	Point	NA	Not Eligible
50	65358	80		293-0059d	1		Moscow	Somerset	310 STREAM ROAD	Not Eligible	No	Not Eligible	N/A: Lacks sufficient historical and architectural associations. Does not retain sufficient integrity.	This resource lacks sufficient integrity for NRHP eligibility consideration	Private residence; this resource was previously determined Not Eligible by MHPC. Based upon this reconnaissance level survey, SEARCH concurs with this determination.	Indirect	No Further Survey	4993138.999	430956.7393	Not Eligible	Point	NA	Not Eligible
45	65351	77		293-0059hfs	1		Moscow	Somerset	310 STREAM ROAD	Not Eligible	No	Not Eligible	N/A: Lacks sufficient historical and architectural associations. Does not retain sufficient integrity.	This resource lacks sufficient integrity for NRHP eligibility consideration	Private residence; this resource was previously determined Not Eligible by MHPC. Based upon this reconnaissance level survey, SEARCH concurs with this determination.	Indirect	No Further Survey	4993182.36	430963.5916	Not Eligible	Point	NA	Not Eligible

Table 1

OBJECTID	Form ID	Survey Map Number	NRHP ID	MHPC Inventory	Count	Name	Town	County	Address	Individual NR Eligibility	In District	NR Eligibility as part of a District	CRITERIA	INTEGRITY	NOTES	Project Effects	Recommendation	North	East	NRHP Counts	Geometry	Historic District	Map Symbol
43	65348	75		293-0060	1		Moscow	Somerset	321 STREAM ROAD	Not Eligible	No	Not Eligible	N/A: Lacks sufficient historical and architectural associations. Does not retain sufficient integrity.	This resource lacks sufficient integrity for NRHP eligibility consideration	Private residence; this resource was previously determined Not Eligible by MHPC. Based upon this reconnaissance level survey, SEARCH concurs with this determination.	Indirect	No Further Survey	4993181.741	431049.905	Not Eligible	Point	NA	Not Eligible
44	65350	76		293-0060a	1		Moscow	Somerset	321 STREAM ROAD	Not Eligible	No	Not Eligible	N/A: Lacks sufficient historical and architectural associations. Does not retain sufficient integrity.	This resource lacks sufficient integrity for NRHP eligibility consideration	Private residence; this resource was previously determined Not Eligible by MHPC. Based upon this reconnaissance level survey, SEARCH concurs with this determination.	Indirect	No Further Survey	4993172.365	431052.2054	Not Eligible	Point	NA	Not Eligible
42	65347	77		293-0060hfs	1		Moscow	Somerset	321 STREAM ROAD	Not Eligible	No	Not Eligible	N/A: Lacks sufficient historical and architectural associations. Does not retain sufficient integrity.	This resource lacks sufficient integrity for NRHP eligibility consideration	Private residence; this resource was previously determined Not Eligible by MHPC. Based upon this reconnaissance level survey, SEARCH concurs with this determination.	Indirect	No Further Survey	4993148.98	431095.4242	Not Eligible	Point	NA	Not Eligible
41	65346	73		293-0061	1	BRIDGE No. 3920	Moscow	Somerset	Stream Road over Chase Stream north of Deaudoin Road	Not Eligible	No	Not Eligible	N/A: Lacks sufficient historical and architectural associations. Does not retain sufficient integrity.	This resource lacks sufficient integrity for NRHP eligibility consideration	Private residence; this resource was previously determined Not Eligible by MHPC. Based upon this reconnaissance level survey, SEARCH concurs with this determination.	Indirect	No Further Survey	4993594.215	431435.5095	Not Eligible	Point	NA	Not Eligible
56	66348	71		293-0062	1	OVER-THE-HORIZON BACKSCATTER RADAR TRANSMITTER SITE	Moscow	Somerset	NORTHERN TERMINUS OF STREAM ROAD	Eligible	No	Not Eligible	A: Military history; C: Engineering	Retains most aspects of integrity	Over the horizon backscatter radar transmission site. Part of Moscow air force station	Direct	Finding of Effects	4998650.254	434246.3236	Eligible	Point	NA	Listed/Eligible - Further Study
223	91271	1300		N/A			Bingham	Somerset	89 Main St	Not Eligible	No	Not Eligible	N/A: This resource lacks architectural and historical significance	This resource retains modest integrity	early 20th century vernacular residence; recommended NRHP not eligible	Indirect	No Further Survey	4988329.658	431354.3987	Not Eligible	Point	NA	Not Eligible
61	65366	97		293-0063	1		Moscow	Somerset	114 STREAM ROAD	Not Eligible	No	Not Eligible	N/A: Lacks sufficient historical and architectural associations. Does not retain sufficient integrity.	This resource lacks sufficient integrity for NRHP eligibility consideration	Private residence; this resource was previously determined Not Eligible by MHPC. Based upon this reconnaissance level survey, SEARCH concurs with this determination.	Indirect	No Further Survey	4991769.738	430747.5681	Not Eligible	Point	NA	Not Eligible
62	65367	96		293-0063A	1		Moscow	Somerset	114 STREAM ROAD	Not Eligible	No	Not Eligible	N/A: Lacks sufficient historical and architectural associations. Does not retain sufficient integrity.	This resource lacks sufficient integrity for NRHP eligibility consideration	Private residence; this resource was previously determined Not Eligible by MHPC. Based upon this reconnaissance level survey, SEARCH concurs with this determination.	Indirect	No Further Survey	4991778.851	430746.0842	Not Eligible	Point	NA	Not Eligible
1360	91537	1303		N/A		Bonnie Brook Farm 1850	Windsor	Kennebec	892 S. Belfast Rd	Not Eligible	No	Not Eligible	N/A: This resource lacks architectural and historical significance	This resource retains modest integrity	mid 19th century Cape; recommended NRHP not eligible	Pending	No Further Survey	4906172.544	455544.6711	Not Eligible	Point	NA	Not Eligible
1361	91539	1304		N/A		Bridge	Windsor	Kennebec	S. Belfast Rd over Sheepscoot River	Preliminarily Eligible	No	Not Eligible	A: Transportation	This resource retains modest integrity	The bridge is recommended NRHP preliminarily eligible.	Pending	Intensive Survey	4906122.768	455641.8624	Not Determined	Point	NA	Not Determined - Further Study
525	9321	253		358-0003	1	North Pownal School	Pownal	Cumberland	Lawrence Road at Poland Range road	Preliminarily Eligible	North Pownal Village Historic District	Preliminarily Eligible	A: Association with the development of North Pownal Village	Lacks most aspects of integrity	North Pownal School; This resource was previously surveyed, but a determination of eligibility was not made by MHPC. It is recommended preliminarily eligible as part of the North Pownal Village Historic District.	Indirect	Intensive Survey	4865506.32	404312.4919	NOT DETERMINED	Point	Pownal Village Historic District	Not Determined - Further Study
529	9322	254		358-0004	1	Methodist Church	Pownal	Cumberland	Lawrence Road just north of intersection with Poland Range Rd	Preliminarily Eligible	North Pownal Village Historic District	Preliminarily Eligible	A: Association with the development of North Pownal Village C: Architecture	Retains most aspects of integrity	Methodist Church; This resource was previously surveyed, but a determination of eligibility was not made by MHPC. It is recommended preliminarily eligible as part of the North Pownal Village Historic District.	Indirect	Intensive Survey	4865531.849	404309.8577	NOT DETERMINED	Point	Pownal Village Historic District	Not Determined - Further Study
521	9323	259		358-0005	1	N. Pownal Community Center	Pownal	Cumberland	E. side of Lawrence Rd, 215 feet south of Fickett Road	Preliminarily Eligible	North Pownal Village Historic District	Preliminarily Eligible	A: Association with the development of North Pownal Village C: Architecture	Retains most aspects of integrity	Pownal Community Center; This resource was previously surveyed, but a determination of eligibility was not made by MHPC. It is recommended preliminarily eligible as part of the North Pownal Village Historic District.	Indirect	Intensive Survey	4865560.892	404293.0394	NOT DETERMINED	Point	Pownal Village Historic District	Not Determined - Further Study
520	9324	260		358-0006	1	Phelps House	Pownal	Cumberland	West side of Lawrence Road, 150 feet south of Fickett Road	Preliminarily Eligible	North Pownal Village Historic District	Preliminarily Eligible	A: Association with the development of North Pownal Village C: Architecture	Retains most aspects of integrity	Phelps House; This resource was previously surveyed, but a determination of eligibility was not made by MHPC. It is recommended preliminarily eligible as part of the North Pownal Village Historic District.	Indirect	Intensive Survey	4865581.582	404300.0282	NOT DETERMINED	Point	Pownal Village Historic District	Not Determined - Further Study
507	10481	261		358-0006a	1	Phelps House	Pownal	Cumberland	West side of Lawrence Road, 150 feet south of Fickett Road	Preliminarily Eligible	North Pownal Village Historic District	Preliminarily Eligible	A: Association with the development of North Pownal Village C: Architecture	Retains most aspects of integrity	Phelps Barn; This resource was previously surveyed, but a determination of eligibility was not made by MHPC. It is recommended preliminarily eligible as part of the North Pownal Village Historic District.	Indirect	Intensive Survey	4865575.243	404330.6928	NOT DETERMINED	Point	Pownal Village Historic District	Not Determined - Further Study
526	9325	262		358-0007	1	Shop/shed/garage	Pownal	Cumberland	South east corner of Lawrence and Fickett Roads	Preliminarily Eligible	North Pownal Village Historic District	Preliminarily Eligible	A: Association with the development of North Pownal Village C: Architecture	Retains most aspects of integrity	Shop/store/garage; This resource was previously surveyed, but a determination of eligibility was not made by MHPC. It is recommended preliminarily eligible as part of the North Pownal Village Historic District.	Indirect	Intensive Survey	4865604.065	404293.9456	NOT DETERMINED	Point	Pownal Village Historic District	Not Determined - Further Study
523	9326	251	x	358-0008	1	Mike Stone House /Millie Stone House	Pownal	Cumberland	East side of Lawrence Road, .14 miles south of Fickett Road	Not Eligible	No	Not Eligible	N/A: Lacks sufficient historical and architectural associations.	Replacement windows, siding, and roofing along with multiple alterations to the form affect its integrity.	This resource was previously surveyed, but a determination of eligibility was not made by MHPC. The resource is recommended Not Eligible by SEARCH due to a lack of significance and integrity.	Indirect	No Further Survey	4865392.942	404279.9499	Not Eligible	Point	NA	Not Eligible

Table 1

OBJECTID	Form ID	Survey Map Number	NRHP ID	MHPC Inventory	Count	Name	Town	County	Address	Individual NR Eligibility	In District	NR Eligibility as part of a District	CRITERIA	INTEGRITY	NOTES	Project Effects	Recommendation	North	East	NRHP Counts	Geometry	Historic District	Map Symbol
528	9341	252	x	358-0008a	1	M. Stone House, Barn	Pownal	Cumberland	west side of Lawrence Road, .14 miles south of Fickett Road	Not Eligible	No	Not Eligible	N/A: Retains integrity, but Lacks sufficient historical and architectural associations	Retains most aspects of integrity	This resource was previously surveyed, but a determination of eligibility was not made by MHPC. The resource is recommended Not Eligible by SEARCH due to a lack of significance and integrity.	Indirect	No Further Survey	4865380.048	404262.1451	Not Eligible	Point	NA	Not Eligible
519	9342	255		358-0009	1	Dr. Greenfield Pote Thompson House	Pownal	Cumberland	East side of Lawrence Road, 340 feet south of Fickett Road	Preliminarily Eligible	North Pownal Village Historic District	Preliminarily Eligible	A: Association with the development of North Pownal Village C: Architecture	Retains most aspects of integrity	Dr. Greenfield Pote Thompson House; This resource was previously surveyed, but a determination of eligibility was not made by MHPC. It is recommended preliminarily eligible as part of the North Pownal Village Historic District.	Indirect	Intensive Survey	4865517.171	404265.0406	NOT DETERMINED	Point	Pownal Village Historic District	Not Determined - Further Study
527	9344	257		358-0010	1		Pownal	Cumberland	East side of Lawrence Road, 230 feet south of Fickett Road	Preliminarily Eligible	North Pownal Village Historic District	Preliminarily Eligible	A: Association with the development of North Pownal Village C: Architecture	Retains most aspects of integrity	This resource was previously surveyed, but a determination of eligibility was not made by MHPC. It is recommended preliminarily eligible as part of the North Pownal Village Historic District.	Indirect	Intensive Survey	4865556.219	404266.3642	NOT DETERMINED	Point	Pownal Village Historic District	Not Determined - Further Study
522	9345	256		358-0010a	1		Pownal	Cumberland	East side of Lawrence Road, 230 feet south of Fickett Road	Preliminarily Eligible	North Pownal Village Historic District	Preliminarily Eligible	A: Association with the development of North Pownal Village C: Architecture	Retains most aspects of integrity	This resource was previously surveyed, but a determination of eligibility was not made by MHPC. It is recommended preliminarily eligible as part of the North Pownal Village Historic District.	Indirect	Intensive Survey	4865545.547	404243.3635	NOT DETERMINED	Point	Pownal Village Historic District	Not Determined - Further Study
524	9361	263		358-0011	1	Shop/Store	Pownal	Cumberland	southwest corner of Lawrence Road and Fickett Road	Preliminarily Eligible	North Pownal Village Historic District	Preliminarily Eligible	A: Association with the development of North Pownal Village C: Architecture	Retains most aspects of integrity	Shop/store; This resource was previously surveyed, but a determination of eligibility was not made by MHPC. It is recommended preliminarily eligible as part of the North Pownal Village Historic District.	Indirect	Intensive Survey	4865599.238	404260.5732	NOT DETERMINED	Point	Pownal Village Historic District	Not Determined - Further Study
1442	91551	1314		N/A			Windsor	Kennebec	Coopers Mills Rd	Not Eligible	No	Not Eligible	N/A: This resource lacks architectural and historical significance	This resource retains modest integrity	early 20th century wagon shed; recommended NRHP not eligible	Pending	No Further Survey	4905264.261	456059.7172	Not Eligible	Point	NA	Not Eligible
1362	91553	1315		N/A			Windsor	Kennebec	128 Coopers Mills Rd	Not Eligible	No	Not Eligible	N/A: Not architecturally significant; low likelihood for historical significance	Retains many aspects of integrity	late 19th century Cape connected farmhouse; recommended NRHP not eligible	Pending	No Further Survey	4905221.584	456085.0949	Not Eligible	Point	NA	Not Eligible
1363	91554	1316		N/A			Windsor	Kennebec	128 Coopers Mills Rd	Not Eligible	No	Not Eligible	N/A: This resource lacks architectural and historical significance	This resource retains modest integrity	late 19th century connected barn; recommended NRHP not eligible	Pending	No Further Survey	4905214.38	456102.5686	Not Eligible	Point	NA	Not Eligible
1364	91545	1317		N/A			Windsor	Kennebec	128 Coopers Mills Rd	Not Eligible	No	Not Eligible	N/A: This resource lacks architectural and historical significance	This resource retains modest integrity	late 19th century connected barn; recommended NRHP not eligible	Pending	No Further Survey	4905204.588	456097.9311	Not Eligible	Point	NA	Not Eligible
1365	91556	1318		N/A			Windsor	Kennebec	197 Coopers Mills Rd	Not Eligible	No	Not Eligible	N/A: This resource lacks architectural and historical significance	This resource retains modest integrity	late 19th century connected farmhouse; recommended NRHP not eligible	Pending	No Further Survey	4904727.726	455971.8447	Not Eligible	Point	NA	Not Eligible
1366	91558	1319		N/A			Windsor	Kennebec	197 Coopers Mills Rd	Not Eligible	No	Not Eligible	N/A: This resource lacks architectural and historical significance	This resource retains modest integrity	late 19th century connected barn; recommended NRHP not eligible	Pending	No Further Survey	4904736.961	455981.9802	Not Eligible	Point	NA	Not Eligible
1367	91559	1320		N/A			Windsor	Kennebec	197 Coopers Mills Rd	Not Eligible	No	Not Eligible	N/A: This resource lacks architectural and historical significance	This resource retains modest integrity	early 20th century one car garage; recommended NRHP not eligible	Pending	No Further Survey	4904705.892	455977.7436	Not Eligible	Point	NA	Not Eligible
1368	91548	1321		N/A			Windsor	Kennebec	Erskine Rd	Not Eligible	No	Not Eligible	N/A: This resource lacks architectural and historical significance	This resource retains modest integrity	late 19th century connected farmhouse; recommended NRHP not eligible	Pending	No Further Survey	4904268.012	456086.8903	Not Eligible	Point	NA	Not Eligible
1369	91561	1322		N/A			Windsor	Kennebec	Erskine Rd	Not Eligible	No	Not Eligible	N/A: This resource lacks architectural and historical significance	This resource retains modest integrity	late 19th century barn; recommended NRHP not eligible	Pending	No Further Survey	4904241.495	456095.7108	Not Eligible	Point	NA	Not Eligible
1370	91564	1323		N/A			Windsor	Kennebec	Erskine Rd	Not Eligible	No	Not Eligible	N/A: This resource lacks architectural and historical significance	This resource retains modest integrity	late 19th century vernacular residence; recommended NRHP not eligible	Pending	No Further Survey	4904191.672	456153.7186	Not Eligible	Point	NA	Not Eligible
508	10501	275		358-0012	1		Pownal	Cumberland	South side of Fickett Rd, .2 miles west of intersection with Val Hall Rd	Preliminarily Eligible	North Pownal Village Historic District	Preliminarily Eligible	A: Association with the development of North Pownal Village C: Architecture	Retains most aspects of integrity	This resource was previously surveyed, but a determination of eligibility was not made by MHPC. It is recommended preliminarily eligible as part of the North Pownal Village Historic District.	Indirect	Intensive Survey	4865485.756	404027.9014	NOT DETERMINED	Point	Pownal Village Historic District	Not Determined - Further Study
509	10502	274		358-0012a	1		Pownal	Cumberland	South side of Fickett Road, .2 miles west of intersection with Val Hall Rd.	Preliminarily Eligible	North Pownal Village Historic District	Preliminarily Eligible	A: Association with the development of North Pownal Village C: Architecture	Retains most aspects of integrity	This resource was previously surveyed, but a determination of eligibility was not made by MHPC. It is recommended preliminarily eligible as part of the North Pownal Village Historic District.	Indirect	Intensive Survey	4865482.524	404006.4711	NOT DETERMINED	Point	Pownal Village Historic District	Not Determined - Further Study
510	10503	272		358-0013	1		Pownal	Cumberland	N. side of Fickett Road, .2 miles west of intersection with Val Hall Road	Preliminarily Eligible	North Pownal Village Historic District	Preliminarily Eligible	A: Association with the development of North Pownal Village	Lacks most aspects of integrity	This resource was previously surveyed, but a determination of eligibility was not made by MHPC. It is recommended preliminarily eligible as part of the North Pownal Village Historic District.	Indirect	Intensive Survey	4865542.982	404023.0595	NOT DETERMINED	Point	Pownal Village Historic District	Not Determined - Further Study
506	10521	273		358-0013a	1		Pownal	N/A	N. side of Fickett Road, .2 miles west of intersection with Val Hall Road	Preliminarily Eligible	North Pownal Village Historic District	Preliminarily Eligible	A: Association with the development of North Pownal Village	Lacks most aspects of integrity	This resource was previously surveyed, but a determination of eligibility was not made by MHPC. It is recommended preliminarily eligible as part of the North Pownal Village Historic District.	Indirect	Intensive Survey	4865538.515	403998.9028	NOT DETERMINED	Point	Pownal Village Historic District	Not Determined - Further Study
511	10541	270		358-0014	1		Pownal	Cumberland	N. side of Fickett Road, .13 miles west of intersection of Val Hall Road	Preliminarily Eligible	North Pownal Village Historic District	Preliminarily Eligible	A: Association with the development of North Pownal Village	Lacks most aspects of integrity	This resource was previously surveyed, but a determination of eligibility was not made by MHPC. It is recommended preliminarily eligible as part of the North Pownal Village Historic District.	Indirect	Intensive Survey	4865561.216	404096.8699	NOT DETERMINED	Point	Pownal Village Historic District	Not Determined - Further Study
512	10542	271		358-0014a	1		Pownal	Cumberland	North side of Fickett Road, .13 miles west of intersection with Val Hall Rd.	Preliminarily Eligible	North Pownal Village Historic District	Preliminarily Eligible	A: Association with the development of North Pownal Village C: Architecture	Retains most aspects of integrity	This resource was previously surveyed, but a determination of eligibility was not made by MHPC. It is recommended preliminarily eligible as part of the North Pownal Village Historic District.	Indirect	Intensive Survey	4865565.005	404070.4664	NOT DETERMINED	Point	Pownal Village Historic District	Not Determined - Further Study
513	10543	264		358-0015	1		Pownal	Cumberland	North side of Fickett Road, 230 feet west of intersection with Val Hall Rd	Preliminarily Eligible	North Pownal Village Historic District	Preliminarily Eligible	A: Association with the development of North Pownal Village	Lacks most aspects of integrity	This resource was previously surveyed, but a determination of eligibility was not made by MHPC. It is recommended preliminarily eligible as part of the North Pownal Village Historic District.	Indirect	Intensive Survey	4865599.238	404203.4904	NOT DETERMINED	Point	Pownal Village Historic District	Not Determined - Further Study

Table 1

OBJECTID	Form ID	Survey Map Number	NRHP ID	MHPC Inventory	Count	Name	Town	County	Address	Individual NR Eligibility	In District	NR Eligibility as part of a District	CRITERIA	INTEGRITY	NOTES	Project Effects	Recommendation	North	East	NRHP Counts	Geometry	Historic District	Map Symbol
1443	91562	1332		N/A			Windsor	Kennebec	Coopers Mills Rd	Not Eligible	No	Not Eligible	N/A: This resource lacks architectural and historical significance	This resource retains modest integrity	late 19th century Cape; recommended NRHP not eligible	Pending	No Further Survey	4903190.118	455098.5017	Not Eligible	Point	NA	Not Eligible
1375	91567	1333		N/A		Bridge #5543	Windsor	Kennebec	Maxcy's Mill Rd over Sheepscot River	Preliminarily Eligible	No	Not Eligible	A: Transportation	Retains most aspects of integrity	The bridge is recommended NRHP preliminarily eligible.	Pending	Intensive Survey	4904260.425	454926.8191	Not Determined	Point	NA	Not Determined - Further Study
514	10544	265		358-0016	1	Fire Barn	Pownal	Cumberland	N. side of Fickett Road, 120 feet west of intersection with Val Hall Road	Preliminarily Eligible	North Pownal Village Historic District	Preliminarily Eligible	A: Association with the development of North Pownal Village	Lacks most aspects of integrity	Fire Station; This resource was previously surveyed, but a determination of eligibility was not made by MHPC. It is recommended preliminarily eligible as part of the North Pownal Village Historic District.	Indirect	Intensive Survey	4865619.859	404229.0754	NOT DETERMINED	Point	Pownal Village Historic District	Not Determined - Further Study
515	10561	266		358-0017	1	North Pownal General Store	Pownal	Cumberland	Northwest corner of Fickett and Val Hall Roads	Preliminarily Eligible	North Pownal Village Historic District	Preliminarily Eligible	A: Association with the development of North Pownal Village	Lacks most aspects of integrity	North Pownal General Store; This resource was previously surveyed, but a determination of eligibility was not made by MHPC. It is recommended preliminarily eligible as part of the North Pownal Village Historic District.	Indirect	Intensive Survey	4865631.171	404255.9404	NOT DETERMINED	Point	Pownal Village Historic District	Not Determined - Further Study
516	10562	267		358-0018	1		Pownal	Cumberland	Northeast corner of Fickett and Val Hall Road	Preliminarily Eligible	North Pownal Village Historic District	Preliminarily Eligible	A: Association with the development of North Pownal Village	Lacks most aspects of integrity	This resource was previously surveyed, but a determination of eligibility was not made by MHPC. It is recommended preliminarily eligible as part of the North Pownal Village Historic District.	Indirect	Intensive Survey	4865667.116	404282.4136	NOT DETERMINED	Point	Pownal Village Historic District	Not Determined - Further Study
517	10563	268		358-0018a	1		Pownal	Cumberland	Northeast corner of Fickett and Val Hall Roads	Preliminarily Eligible	North Pownal Village Historic District	Preliminarily Eligible	A: Association with the development of North Pownal Village	Lacks most aspects of integrity	This resource was previously surveyed, but a determination of eligibility was not made by MHPC. It is recommended preliminarily eligible as part of the North Pownal Village Historic District.	Indirect	Intensive Survey	4865695.18	404300.6866	NOT DETERMINED	Point	Pownal Village Historic District	Not Determined - Further Study
518	10564	269		358-0018b	1		Pownal	Cumberland	Southeast corner of Fickett and Val Hall Road	Preliminarily Eligible	North Pownal Village Historic District	Preliminarily Eligible	A: Association with the development of North Pownal Village	Lacks most aspects of integrity	This resource was previously surveyed, but a determination of eligibility was not made by MHPC. It is recommended preliminarily eligible as part of the North Pownal Village Historic District.	Indirect	Intensive Survey	4865675.348	404371.4295	NOT DETERMINED	Point	Pownal Village Historic District	Not Determined - Further Study
1376	91560	1339		N/A			Windsor	Kennebec	Griffin Rd	Not Eligible	No	Not Eligible	N/A: This resource lacks architectural and historical significance	This resource retains modest integrity	late 19th century vernacular residence, side hall; recommended NRHP not eligible	Pending	No Further Survey	4903304.497	454617.9845	Not Eligible	Point	NA	Not Eligible
1377	91570	1340		N/A			Windsor	Kennebec	Griffin Rd	Not Eligible	No	Not Eligible	N/A: This resource lacks architectural and historical significance	This resource retains modest integrity	late 19th century Cape; recommended NRHP not eligible	Pending	No Further Survey	4903099.358	454566.2617	Not Eligible	Point	NA	Not Eligible
1378	91565	1341		N/A			Windsor	Kennebec	Griffin Rd	Not Eligible	No	Not Eligible	N/A: This resource lacks architectural and historical significance	This resource retains modest integrity	early 20th century garage; recommended NRHP not eligible	Pending	No Further Survey	4903078.322	454543.7241	Not Eligible	Point	NA	Not Eligible
1379	91566	1342		N/A			Windsor	Kennebec	Wilson Rd	Not Eligible	No	Not Eligible	N/A: This resource lacks architectural and historical significance	This resource lacks sufficient integrity for NRHP eligibility consideration	early 20th century vernacular residence; recommended NRHP not eligible	Pending	No Further Survey	4902054.557	453632.644	Not Eligible	Point	NA	Not Eligible
1380	91571	1343		N/A			Windsor	Kennebec	697 Augusta-Rockland Rd	Not Eligible	No	Not Eligible	N/A: Not architecturally significant; low likelihood for historical significance	Retains most aspects of integrity	1960s-1980s Ranch; recommended NRHP not eligible	Pending	No Further Survey	4901840.76	454447.4499	Not Eligible	Point	NA	Not Eligible
1381	91568	1344		N/A			Windsor	Kennebec	715 Augusta-Rockland Rd	Not Eligible	No	Not Eligible	N/A: This resource lacks architectural and historical significance	This resource retains modest integrity	early 20th century residence converted to storefront; recommended NRHP not eligible	Pending	No Further Survey	4901857.442	454560.6443	Not Eligible	Point	NA	Not Eligible
1397	91572	1346		N/A			Whitefield	Lincoln	Vigue Rd	Not Eligible	No	Not Eligible	N/A: Not architecturally significant; low likelihood for historical significance	Retains most aspects of integrity	early 20th century vernacular residence; recommended NRHP not eligible	Indirect	No Further Survey	4901364.914	454207.8913	Not Eligible	Point	NA	Not Eligible
1398	91573	1347		N/A			Whitefield	Lincoln	394 Vigue Rd	Not Eligible	No	Not Eligible	N/A: This resource lacks architectural and historical significance	This resource retains modest integrity	mid 19th century Cape, connected farmhouse; recommended NRHP not eligible	Indirect	No Further Survey	4900901.741	453929.673	Not Eligible	Point	NA	Not Eligible
1399	91576	1348		N/A			Whitefield	Lincoln	394 Vigue Rd	Not Eligible	No	Not Eligible	N/A: This resource lacks architectural and historical significance	This resource retains modest integrity	mid 19th century connected barn; recommended NRHP not eligible	Indirect	No Further Survey	4900915.129	453941.1572	Not Eligible	Point	NA	Not Eligible
1400	91577	1349		N/A			Whitefield	Lincoln	Vigue Rd	Not Eligible	No	Not Eligible	N/A: This resource lacks architectural and historical significance	This resource retains modest integrity	late 19th century barn; recommended NRHP not eligible	Indirect	No Further Survey	4900313.535	453456.6646	Not Eligible	Point	NA	Not Eligible
1444	91579	1350		N/A			Whitefield	Lincoln	468 Vigue Rd	Not Eligible	No	Not Eligible	N/A: This resource lacks architectural and historical significance	This resource retains modest integrity	late 19th century Cape; recommended NRHP not eligible	Indirect	No Further Survey	4900153.957	453322.2634	Not Eligible	Point	NA	Not Eligible
1445	91574	1351		N/A			Whitefield	Lincoln	Doyle Rd	Not Eligible	No	Not Eligible	N/A: This resource lacks architectural and historical significance	This resource retains modest integrity	late 19th century vernacular residence; recommended NRHP not eligible	Indirect	No Further Survey	4901452.443	452595.4649	Not Eligible	Point	NA	Not Eligible
1401	91580	1352		N/A			Whitefield	Lincoln	Cooper Rd	Not Eligible	No	Not Eligible	N/A: This resource lacks architectural and historical significance	This resource lacks sufficient integrity for NRHP eligibility consideration	Completely renovated (may be entirely new) late 19th century Cape; recommended NRHP not eligible	Indirect	No Further Survey	4898361.281	450490.2894	Not Eligible	Point	NA	Not Eligible
1446	91581	1353		N/A			Whitefield	Lincoln	Cooper Rd	Not Eligible	No	Not Eligible	N/A: This resource lacks architectural and historical significance	This resource retains modest integrity	late 19th century; recommended NRHP not eligible	Indirect	No Further Survey	4898337.597	450615.0045	Not Eligible	Point	NA	Not Eligible
1402	91578	1354		N/A			Whitefield	Lincoln	Cooper Rd	Not Eligible	No	Not Eligible	N/A: This resource lacks architectural and historical significance	This resource retains modest integrity	early 20th century barn; recommended NRHP not eligible	Indirect	No Further Survey	4898363.709	450644.2495	Not Eligible	Point	NA	Not Eligible
1403	91582	1355		N/A			Whitefield	Lincoln	Devine Rd	Not Eligible	No	Not Eligible	N/A: This resource lacks architectural and historical significance	This resource lacks sufficient integrity for NRHP eligibility consideration	mid 20th century silo; recommended NRHP not eligible	Indirect	No Further Survey	4898790.279	450847.0574	Not Eligible	Point	NA	Not Eligible
1404	91585	1356		N/A		Windswept Acres	Whitefield	Lincoln	242 Devine Rd	Not Eligible	No	Not Eligible	N/A: This resource lacks architectural and historical significance	This resource retains modest integrity	mid 19th century vernacular residence; recommended NRHP not eligible	Indirect	No Further Survey	4899853.639	451717.1594	Not Eligible	Point	NA	Not Eligible
1405	91586	1357		N/A		Windswept Acres	Whitefield	Lincoln	242 Devine Rd	Not Eligible	No	Not Eligible	N/A: This resource lacks architectural and historical significance	This resource retains modest integrity	late 19th century barn; recommended NRHP not eligible	Indirect	No Further Survey	4899871.604	451683.7538	Not Eligible	Point	NA	Not Eligible

Table 1

OBJECTID	Form ID	Survey Map Number	NRHP ID	MHPC Inventory	Count	Name	Town	County	Address	Individual NR Eligibility	In District	NR Eligibility as part of a District	CRITERIA	INTEGRITY	NOTES	Project Effects	Recommendation	North	East	NRHP Counts	Geometry	Historic District	Map Symbol
1406	91588	1358		N/A			Whitefield	Lincoln	408 Vigue Rd	Not Eligible	No	Not Eligible	N/A: This resource lacks architectural and historical significance	This resource lacks sufficient integrity for NRHP eligibility consideration	late 19th century vernacular residence; recommended NRHP not eligible	Indirect	No Further Survey	4899746.728	452971.8248	Not Eligible	Point	NA	Not Eligible
1407	91563	1359		N/A		Howe Road Cemetery c. 1817	Whitefield	Lincoln	Howe Rd	Not Eligible	No	Not Eligible	N/A: This resource lacks architectural and historical significance	This resource retains modest integrity	small rural cemetery, 19th century; recommended NRHP not eligible	Indirect	No Further Survey	4899675.548	453103.2398	Not Eligible	Point	NA	Not Eligible
1447	91589	1360		N/A			Whitefield	Lincoln	420 Vigue Rd	Not Eligible	No	Not Eligible	N/A: This resource lacks architectural and historical significance	This resource retains modest integrity	late 19th century vernacular residence; recommended NRHP not eligible	Indirect	No Further Survey	4899894.722	453078.0865	Not Eligible	Point	NA	Not Eligible
1408	91590	1361		N/A			Whitefield	Lincoln	420 Vigue Rd	Not Eligible	No	Not Eligible	N/A: This resource lacks architectural and historical significance	This resource lacks sufficient integrity for NRHP eligibility consideration	late 19th century barn; recommended NRHP not eligible	Indirect	No Further Survey	4899926.229	453097.3674	Not Eligible	Point	NA	Not Eligible
1409	91591	1362		N/A			Whitefield	Lincoln	386 Vigue Rd	Not Eligible	No	Not Eligible	N/A: This resource lacks architectural and historical significance	This resource retains modest integrity	late 19th century vernacular residence; recommended NRHP not eligible	Indirect	No Further Survey	4899676.358	452906.092	Not Eligible	Point	NA	Not Eligible
1410	91575	1363		N/A			Whitefield	Lincoln	333 Vigue Rd	Not Eligible	No	Not Eligible	Thomas Field House	This resource retains modest integrity	1830-1846 hall and parlor, partial stone residence; MHPC determined not eligible in December 2005, and based on this reconnaissance survey, SEARCH concurs it is NRHP ineligible.	Indirect	No Further Survey	4899302.666	452669.3464	Not Eligible	Point	NA	Not Eligible
1411	91594	1364		N/A			Whitefield	Lincoln	Finn Brook Lane	Not Eligible	No	Not Eligible	N/A: This resource lacks architectural and historical significance	This resource retains modest integrity	late 19th century vernacular residence; recommended NRHP not eligible	Indirect	No Further Survey	4899257.162	452310.8684	Not Eligible	Point	NA	Not Eligible
1412	91595	1365		N/A			Whitefield	Lincoln	Vigue Rd	Not Eligible	No	Not Eligible	N/A: This resource lacks architectural and historical significance	This resource retains modest integrity	mid 19th century vernacular residence; recommended NRHP not eligible	Indirect	No Further Survey	4897934.327	451823.3373	Not Eligible	Point	NA	Not Eligible
1413	91592	1366		N/A		Calvary Cemetery	Whitefield	Lincoln	Grand Army Rd	Preliminarily Eligible	St. Denis Historic District	Preliminarily Eligible	A: Social History, Religion, Settlement; B: Person; C: Architecture	Retains most aspects of integrity	Calvary Cemetery, mid 19th century moderately sized rural cemetery. Potentially eligible as part of proposed St. Denis Historic District; Recommended NRHP preliminarily eligible.	Indirect	Intensive Survey	4897401.895	451255.7842	Not Determined	Point	St. Denis Historic District	Not Determined - Further Study
1414	91596	1367		N/A		Church	Whitefield	Lincoln	Grand Army Rd	Preliminarily Eligible	St. Denis Historic District	Preliminarily Eligible	A: Social History, Religion; B: Person; C: Architecture	Retains most aspects of integrity	St. Denis Parish Center; 1871 Italianate as orphanage/school. MHPC determined not eligible in 2002. Based on this reconnaissance survey, SEARCH recommends St. Denis Historic District; Recommended NRHP preliminarily eligible.	Indirect	Intensive Survey	4897492.45	451041.4946	Not Determined	Point	St. Denis Historic District	Not Determined - Further Study
616	71161	249	x	358-0023	1		Pownal	Cumberland	Auburn Road, ¼-mile south of Poland Range Road	Preliminarily Eligible	No	Not Eligible	C: Architecture	Retains most aspects of integrity	House portion of connected house-barn complex. Excellent example of connected New England house-barn complex with Greek Revival detailing.	None	No Further Survey	4865091.365	404423.3573	Not Determined	Point	NA	Not Determined - No Further Study
1416	91601	1369		N/A		St. Denis Cemetery 1819-1854	Whitefield	Lincoln	298 Grand Army Rd	Preliminarily Eligible	St. Denis Historic District	Preliminarily Eligible	A: Social History, Religion; B: Person; C: Architecture	Retains most aspects of integrity	St. Denis Churchyard cemetery. Potentially eligible as part of proposed St. Denis Historic District; Recommended NRHP preliminarily eligible.	Indirect	Intensive Survey	4897425.326	451030.9281	Not Determined	Point	St. Denis Historic District	Not Determined - Further Study
1448	91584	1370		N/A			Whitefield	Lincoln	298 Grand Army Rd	Preliminarily Eligible	St. Denis Historic District	Preliminarily Eligible	A: Social History, Religion; B: Person; C: Architecture	Retains most aspects of integrity	St. Denis rectory, 1851. First story stone, upper stories decorative shingles. Potentially eligible as part of proposed St. Denis Historic District; Recommended NRHP preliminarily eligible.	Indirect	Intensive Survey	4897410.355	450964.239	Not Determined	Point	St. Denis Historic District	Not Determined - Further Study
1417	91604	1371		N/A			Whitefield	Lincoln	Grand Army Rd	Preliminarily Eligible	St. Denis Historic District	Preliminarily Eligible	A: Social History, Religion; B: Person; C: Architecture	This resource retains modest integrity	Gothic Revival influenced barn, associated with St. Denis rectory. Potentially eligible as part of proposed St. Denis Historic District; Recommended NRHP preliminarily eligible.	Indirect	Intensive Survey	4897393.992	450978.1034	Not Determined	Point	St. Denis Historic District	Not Determined - Further Study
1418	91607	1372		N/A			Whitefield	Lincoln	Cooper Rd	Not Eligible	No	Not Eligible	N/A: This resource lacks architectural and historical significance	This resource retains modest integrity	early 19th century Cape; recommended NRHP not eligible.	Indirect	No Further Survey	4897704.546	450905.279	Not Eligible	Point	NA	Not Eligible
1419	91608	1373		N/A			Whitefield	Lincoln	Cooper Rd	Not Eligible	No	Not Eligible	N/A: This resource lacks architectural and historical significance	This resource lacks sufficient integrity for NRHP eligibility consideration	collapsed late 19th century barn; recommended NRHP not eligible	Indirect	No Further Survey	4897662.516	450868.7743	Not Eligible	Point	NA	Not Eligible
1420	91609	1374		N/A			Whitefield	Lincoln	205 Gardiner Rd	Not Eligible	No	Not Eligible	N/A: This resource lacks architectural and historical significance	This resource retains modest integrity	late 19th century Cape style connected farmhouse; recommended NRHP not eligible	Indirect	No Further Survey	4897088.783	449526.2523	Not Eligible	Point	NA	Not Eligible
1421	91610	1375		N/A			Whitefield	Lincoln	205 Gardiner Rd	Not Eligible	No	Not Eligible	N/A: This resource lacks architectural and historical significance	This resource retains modest integrity	early 20th century attached barn; recommended NRHP not eligible	Indirect	No Further Survey	4897078.912	449517.8458	Not Eligible	Point	NA	Not Eligible
1449	91593	1376		N/A			Whitefield	Lincoln	205 Gardiner Rd	Not Eligible	No	Not Eligible	N/A: This resource lacks architectural and historical significance	This resource lacks sufficient integrity for NRHP eligibility consideration	early 20th century barn; recommended NRHP not eligible	Indirect	No Further Survey	4897113.936	449553.2124	Not Eligible	Point	NA	Not Eligible
1450	91599	1377		N/A			Whitefield	Lincoln	305 Gardiner Rd	Not Eligible	No	Not Eligible	N/A: This resource lacks architectural and historical significance	This resource retains modest integrity	mid 19th century Cape; recommended NRHP not eligible	Indirect	No Further Survey	4896625.196	448974.1666	Not Eligible	Point	NA	Not Eligible
1422	91613	1378		N/A			Whitefield	Lincoln	305 Gardiner Rd	Not Eligible	No	Not Eligible	N/A: This resource lacks architectural and historical significance	This resource retains modest integrity	early 20th century multi-purpose barn; recommended NRHP not eligible	Indirect	No Further Survey	4896571.078	448946.8581	Not Eligible	Point	NA	Not Eligible
1423	91614	1379		N/A			Whitefield	Lincoln	Rooney Lane	Not Eligible	No	Not Eligible	N/A: This resource lacks architectural and historical significance	This resource retains modest integrity	mid 19th century Cape; recommended NRHP not eligible	Indirect	No Further Survey	4895509.025	448177.7661	Not Eligible	Point	NA	Not Eligible
1451	91616	1380		N/A			Whitefield	Lincoln	Rooney Lane	Not Eligible	No	Not Eligible	N/A: This resource lacks architectural and historical significance	This resource retains modest integrity	early 20th century attached garage/barn; recommended NRHP not eligible	Indirect	No Further Survey	4895507.526	448166.8513	Not Eligible	Point	NA	Not Eligible
1424	91611	1381		N/A			Whitefield	Lincoln	Townhouse Rd	Not Eligible	No	Not Eligible	N/A: This resource lacks architectural and historical significance	This resource retains modest integrity	early 19th century Cape; recommended NRHP not eligible	Indirect	No Further Survey	4894235.128	449560.9883	Not Eligible	Point	NA	Not Eligible

Table 1

OBJECTID	Form ID	Survey Map Number	NRHP ID	MHPC Inventory	Count	Name	Town	County	Address	Individual NR Eligibility	In District	NR Eligibility as part of a District	CRITERIA	INTEGRITY	NOTES	Project Effects	Recommendation	North	East	NRHP Counts	Geometry	Historic District	Map Symbol
1425	91618	1382		N/A			Whitefield	Lincoln	Townhouse Rd	Not Eligible	No	Not Eligible	N/A: This resource lacks architectural and historical significance	This resource lacks sufficient integrity for NRHP eligibility consideration	early 20th century barn; recommended NRHP not eligible	Indirect	No Further Survey	4894217.626	449548.2694	Not Eligible	Point	NA	Not Eligible
1426	91620	1383		N/A			Whitefield	Lincoln	Townhouse Rd	Not Eligible	No	Not Eligible	N/A: This resource lacks architectural and historical significance	This resource retains modest integrity	early 20th century residence, modern renovations; recommended NRHP not eligible	Indirect	No Further Survey	4894101.164	449470.6996	Not Eligible	Point	NA	Not Eligible
1452	91621	1384		N/A			Whitefield	Lincoln	Townhouse Rd	Not Eligible	No	Not Eligible	N/A: This resource lacks architectural and historical significance	This resource retains modest integrity	early 20th century vernacular residence; recommended NRHP not eligible	Indirect	No Further Survey	4893688.65	449288.1667	Not Eligible	Point	NA	Not Eligible
1453	91624	1385		N/A			Whitefield	Lincoln	Townhouse Rd	Preliminarily Eligible	No	Not Eligible	A: Agriculture, settlement/development; C: Architecture	Retains most aspects of integrity	mid 19th century Gothic Revival with Italianate details. Potentially eligible as good intact example of transitional architecture. Recommended NRHP preliminarily eligible.	Direct	Intensive Survey	4893340.055	449189.6332	Not Determined	Point	NA	Not Determined - Further Study
1427	91625	1386		N/A			Whitefield	Lincoln	Townhouse Rd	Not Eligible	No	Not Eligible	N/A: This resource lacks architectural and historical significance	This resource retains modest integrity	late 19th century residence, Italianate influence; recommended NRHP not eligible	Indirect	No Further Survey	4892672.816	449257.3544	Not Eligible	Point	NA	Not Eligible
1428	91626	1387		N/A			Whitefield	Lincoln	Philbrick Lane	Not Eligible	No	Not Eligible	N/A: This resource lacks architectural and historical significance	This resource retains modest integrity	early 19th century Cape with later Italianate details; recommended NRHP not eligible	Indirect	No Further Survey	4892185.365	448588.2824	Not Eligible	Point	NA	Not Eligible
1429	91627	1388		N/A			Whitefield	Lincoln	Philbrick Lane	Not Eligible	No	Not Eligible	N/A: Not architecturally significant; low likelihood for historical significance	Retains most aspects of integrity	early 20th century barn; recommended NRHP not eligible	Indirect	No Further Survey	4892149.811	448595.4225	Not Eligible	Point	NA	Not Eligible
1430	91628	1389		N/A			Whitefield	Lincoln	Philbrick Lane	Not Eligible	No	Not Eligible	N/A: This resource lacks architectural and historical significance	This resource retains modest integrity	mid 19th century attached barn; recommended NRHP not eligible	Indirect	No Further Survey	4892174.986	448591.1865	Not Eligible	Point	NA	Not Eligible
1454	91630	1390		N/A			Whitefield	Lincoln	Philbrick Lane	Not Eligible	No	Not Eligible	N/A: This resource lacks architectural and historical significance	This resource retains modest integrity	mid 19th century vernacular residence; recommended NRHP not eligible	Indirect	No Further Survey	4892236.498	448479.8629	Not Eligible	Point	NA	Not Eligible
1431	91623	1391		N/A			Whitefield	Lincoln	Townhouse Rd	Not Eligible	No	Not Eligible	N/A: Not architecturally significant; low likelihood for historical significance	Retains most aspects of integrity	mid to late 19th century Cape; recommended NRHP not eligible	Indirect	No Further Survey	4892336.286	449413.9169	Not Eligible	Point	NA	Not Eligible
1455	91631	1392		N/A			Whitefield	Lincoln	Townhouse Rd	Not Eligible	No	Not Eligible	N/A: This resource lacks architectural and historical significance	This resource retains modest integrity	late 19th century with early 20th century additions; recommended NRHP not eligible	Indirect	No Further Survey	4891912.587	449680.8669	Not Eligible	Point	NA	Not Eligible
1432	91633	1393		N/A			Whitefield	Lincoln	Townhouse Rd	Not Eligible	No	Not Eligible	N/A: This resource lacks architectural and historical significance	This resource retains modest integrity	early 20th century vernacular residence with attached barn; recommended NRHP not eligible	Indirect	No Further Survey	4891301.269	449836.9944	Not Eligible	Point	NA	Not Eligible
1433	91657	1394		N/A			Whitefield	Lincoln	Townhouse Rd	Not Eligible	No	Not Eligible	N/A: Not architecturally significant; low likelihood for historical significance	Retains most aspects of integrity	early 20th century attached barn; recommended NRHP not eligible	Indirect	No Further Survey	4891317.937	449834.6815	Not Eligible	Point	NA	Not Eligible
617	71163	250	x	358-0023a	1		Pownal	Cumberland	Auburn Road, ¼-mile south of Poland Range Road	Preliminarily Eligible	No	Not Eligible	C: Architecture	Retains most aspects of integrity	Barn portion of connected house-barn complex. Excellent example of connected New England house-barn complex with Greek Revival detailing.	None	No Further Survey	4865084.014	404441.9743	Not Determined	Point	NA	Not Determined - No Further Study
1435	91661	1396		N/A		Sheepscot Valley Community Church	Whitefield	Lincoln	25 Pittston Rd	Not Eligible	No	Not Eligible	A: Religion, Social history	This resource retains modest integrity	Whitefield Union Church c. 1870, Italianate style; steeple replaced c. 2012 with fiberglass; recommended NRHP not eligible	Indirect	No Further Survey	4890988.111	449844.8856	Not Eligible	Point	NA	Not Eligible
1436	91663	1397		N/A			Whitefield	Lincoln	20 Pittston Rd	Not Eligible	No	Not Eligible	A: Community Development, education; C: Architecture	This resource lacks sufficient integrity for NRHP eligibility consideration	Bell Schoolhouse 1859, converted to residence; recommended NRHP not eligible	Indirect	No Further Survey	4890946.506	449877.1596	Not Eligible	Point	NA	Not Eligible
1299	63373	1398		N/A			Whitefield	Lincoln	14 Pittston Road	Preliminarily Eligible	No	Not Eligible	A: Community Development; B: Person; C: Architecture	Retains most aspects of integrity	mid 19th century vernacular residence in Kings Mill; based on location and size of house it may be associated with development of area; prior survey in November 2008, no determination made by MHPC. Based on this reconnaissance survey, SEARCH recommends Recommended NRHP preliminarily eligible.	Indirect	Intensive Survey	4890909.697	449930.3397	Not Determined	Point	NA	Not Determined - Further Study
1437	91664	1399		N/A			Whitefield	Lincoln	35 Pittston Rd	Not Eligible	No	Not Eligible	N/A: This resource lacks architectural and historical significance	This resource retains modest integrity	late 19th century vernacular residence; recommended NRHP not eligible	Indirect	No Further Survey	4890969.763	449765.2102	Not Eligible	Point	NA	Not Eligible
1456	91248	1400		N/A			Whitefield	Lincoln	63 Pittston Rd	Not Eligible	No	Not Eligible	N/A: This resource lacks architectural and historical significance	This resource retains modest integrity	mid 19th century residence; recommended NRHP not eligible	Indirect	No Further Survey	4890878.395	449563.9683	Not Eligible	Point	NA	Not Eligible
1472	91260	1401		N/A			Whitefield	Lincoln	63 Pittston Rd	Not Eligible	No	Not Eligible	N/A: This resource lacks architectural and historical significance	This resource retains modest integrity	early 20th century barn; recommended NRHP not eligible	Indirect	No Further Survey	4890908.501	449564.7852	Not Eligible	Point	NA	Not Eligible
1473	91256	1402		N/A			Whitefield	Lincoln	129 Pittston Rd	Not Eligible	No	Not Eligible	N/A: This resource lacks architectural and historical significance	This resource lacks sufficient integrity for NRHP eligibility consideration	early 20th century cottage extensively modified; recommended NRHP not eligible	Indirect	No Further Survey	4890809.266	449070.4772	Not Eligible	Point	NA	Not Eligible
1292	63362	1403		N/A			Whitefield	Lincoln	136 Pittston Road	Not Eligible	No	Not Eligible	N/A: This resource lacks architectural and historical significance	This resource lacks sufficient integrity for NRHP eligibility consideration	Two 19th c. houses joined together, one house was relocated to current location. late 19th century barn. Prior survey completed November 2008, not reviewed by MHPC. Based on this reconnaissance survey, SEARCH determined the resource is not eligible for NRHP. recommended NRHP not eligible	Indirect	No Further Survey	4890725.87	449009.0527	Not Eligible	Point	NA	Not Eligible
1293	63365	1404		N/A			Whitefield	Lincoln	136 Pittston Road	Not Eligible	No	Not Eligible	N/A: This resource lacks architectural and historical significance	This resource retains modest integrity	late 19th century barn. Prior survey completed November 2008, not reviewed by MHPC. Based on this reconnaissance survey, SEARCH determined the resource is not eligible for NRHP. recommended NRHP not eligible	Indirect	No Further Survey	4890724.994	448975.5727	Not Eligible	Point	NA	Not Eligible

Table 1

OBJECTID	Form ID	Survey Map Number	NRHP ID	MHPC Inventory	Count	Name	Town	County	Address	Individual NR Eligibility	In District	NR Eligibility as part of a District	CRITERIA	INTEGRITY	NOTES	Project Effects	Recommendation	North	East	NRHP Counts	Geometry	Historic District	Map Symbol
1298	63371	1405		N/A			Whitefield	Lincoln	161 Pittston Rd	Not Eligible	No	Not Eligible	N/A: This resource lacks architectural and historical significance	This resource retains modest integrity	1815 brick Cape. Prior survey completed November 2008, not reviewed by MHPC. Based on this reconnaissance survey, SEARCH determined the resource is not eligible for NRHP. recommended NRHP not eligible	Indirect	No Further Survey	4890793.994	448842.2112	Not Eligible	Point	NA	Not Eligible
1295	63368	1406		N/A			Whitefield	Lincoln	185 Pittston Road	Not Eligible	No	Not Eligible	N/A: Not architecturally significant; low likelihood for historical significance	Retains most aspects of integrity	1825-1830 central hall, connected farmhouse. Prior survey completed November 2008, not reviewed by MHPC. Based on this reconnaissance survey, SEARCH determined the resource is not eligible for NRHP. recommended NRHP not eligible	Indirect	No Further Survey	4890741.024	448661.9608	Not Eligible	Point	NA	Not Eligible
1296	63370	1407		N/A			Whitefield	Lincoln	185 Pittston Road	Not Eligible	No	Not Eligible	N/A: This resource lacks architectural and historical significance	This resource lacks sufficient integrity for NRHP eligibility consideration	mid 19th century barn with modern additions to convert into residence. Prior survey completed November 2008, not reviewed by MHPC. Based on this reconnaissance survey, SEARCH determined the resource is not eligible for NRHP. recommended NRHP not eligible	Indirect	No Further Survey	4890763.63	448679.6101	Not Eligible	Point	NA	Not Eligible
1474	91264	1408		N/A		bridge	Whitefield	Lincoln	E. River Rd over Sheepscot Rive	Preliminarily Eligible	No	Not Eligible	A: Transportation	Retains most aspects of integrity	The bridge is recommended NRHP preliminarily eligible.	Indirect	Intensive Survey	4891007.036	450043.01	Not Determined	Point	NA	Not Determined - Further Study
1475	91263	1409		N/A			Whitefield	Lincoln	Wiscasset Rd	Not Eligible	No	Not Eligible	N/A: This resource lacks architectural and historical significance	This resource retains modest integrity	early 20th century Craftsman influenced residence; recommended NRHP not eligible	Indirect	No Further Survey	4890895.25	450093.99	Not Eligible	Point	NA	Not Eligible
1457	91268	1410		N/A			Whitefield	Lincoln	Wiscasset Rd	Not Eligible	No	Not Eligible	N/A: This resource lacks architectural and historical significance	This resource retains modest integrity	late 19th century vernacular residence; recommended NRHP not eligible	Indirect	No Further Survey	4888316.023	450088.9322	Not Eligible	Point	NA	Not Eligible
1476	91273	1411		N/A			Whitefield	Lincoln	Wiscasset Rd	Not Eligible	No	Not Eligible	N/A: This resource lacks architectural and historical significance	This resource retains modest integrity	late 19th century vernacular residence; recommended NRHP not eligible	Indirect	No Further Survey	4888150.753	449919.9753	Not Eligible	Point	NA	Not Eligible
1477	91265	1412		N/A			Whitefield	Lincoln	Wiscasset Rd	Not Eligible	No	Not Eligible	N/A: This resource lacks architectural and historical significance	This resource retains modest integrity	late 19th century detached barn; recommended NRHP not eligible	Indirect	No Further Survey	4888121.221	449901.4534	Not Eligible	Point	NA	Not Eligible
1488	91274	1413		N/A			Whitefield	Lincoln	Wiscasset Rd	Not Eligible	No	Not Eligible	N/A: This resource lacks architectural and historical significance	This resource retains modest integrity	mid 20th century Cape; recommended NRHP not eligible	Indirect	No Further Survey	4886639.884	448952.0585	Not Eligible	Point	NA	Not Eligible
1328	91272	1414		N/A			Whitefield	Lincoln	714 Wiscasset Rd	Not Eligible	No	Not Eligible	N/A: This resource lacks architectural and historical significance	This resource retains modest integrity	early 19th century; recommended NRHP not eligible	Direct	No Further Survey	4886200.289	449011.4979	Not Eligible	Point	NA	Not Eligible
1327	91277	1415		N/A			Whitefield	Lincoln	Wiscasset Rd	Not Eligible	No	Not Eligible	N/A: This resource lacks architectural and historical significance	This resource retains modest integrity	19th/20th C. Revival style, c. 1940s; recommended NRHP not eligible	Indirect	No Further Survey	4885939.833	449017.0298	Not Eligible	Point	NA	Not Eligible
1329	91279	1416		N/A			Alna	Lincoln	Alna Rd	Not Eligible	No	Not Eligible	N/A: This resource lacks architectural and historical significance	This resource retains modest integrity	mid 19th century; recommended NRHP not eligible	Indirect	No Further Survey	4885577.061	449206.3096	Not Eligible	Point	NA	Not Eligible
1330	91282	1417		N/A			Alna	Lincoln	Alna Rd	Not Eligible	No	Not Eligible	N/A: This resource lacks architectural and historical significance	This resource retains modest integrity	19th/20th C. Revival style, c. 1940s; recommended NRHP not eligible	Indirect	No Further Survey	4885497.682	449216.499	Not Eligible	Point	NA	Not Eligible
1331	91288	1419		N/A			Alna	Lincoln	Alna Rd	Not Eligible	No	Not Eligible	N/A: This resource lacks architectural and historical significance	This resource retains modest integrity	mid 20th century 19th/20th c. Revival; recommended NRHP not eligible	Indirect	No Further Survey	4884936.776	449726.0505	Not Eligible	Point	NA	Not Eligible
1301	70087	1312		484-0030	1		Windsor	Kennebec	111 Coopers Mills Road	Not Eligible	No	Not Eligible	N/A: This resource lacks architectural and historical significance	This resource retains modest integrity	mid 19th century connected farmhouse. MHPC determined not eligible in June 2009, and based on this reconnaissance survey, SEARCH concurs it is NRHP ineligible.	Pending	No Further Survey	4905370.965	456006.5577	Not Eligible	Point	NA	Not Eligible
1458	91290	1421		N/A			Alna	Lincoln	Head Tide Hill Rd.	Not Eligible	No	Not Eligible	N/A: This resource lacks architectural and historical significance	This resource retains modest integrity	mid 19th century barn; recommended NRHP not eligible	Indirect	No Further Survey	4886823.315	450360.1599	Not Eligible	Point	NA	Not Eligible
1333	91291	1422		N/A			Alna	Lincoln	Head Tide Hill Rd.	Not Eligible	No	Not Eligible	N/A: Not architecturally significant; low likelihood for historical significance	Retains most aspects of integrity	mid 20th century 19th/20th c. Revival; recommended NRHP not eligible	Indirect	No Further Survey	4886695.816	450305.4311	Not Eligible	Point	NA	Not Eligible
1334	91292	1423		N/A			Alna	Lincoln	Head Tide Hill Rd.	Not Eligible	No	Not Eligible	N/A: This resource lacks architectural and historical significance	This resource retains modest integrity	mid 19th century vernacular residence; recommended NRHP not eligible	Indirect	No Further Survey	4886343.434	450170.4573	Not Eligible	Point	NA	Not Eligible
1335	91297	1425		N/A			Alna	Lincoln	Head Tide Hill Rd.	Not Eligible	No	Not Eligible	N/A: Not architecturally significant; low likelihood for historical significance	Retains most aspects of integrity	c. 1940s, 19th/20th C. Revival style; recommended NRHP not eligible	Indirect	No Further Survey	4885414.798	450124.7246	Not Eligible	Point	NA	Not Eligible
1336	91295	1426		N/A			Alna	Lincoln	Lothrop Rd	Not Eligible	No	Not Eligible	N/A: This resource lacks architectural and historical significance	This resource retains modest integrity	c. 1940s, 19th/20th C. Revival style; recommended NRHP not eligible	Indirect	No Further Survey	4882894.791	448674.7366	Not Eligible	Point	NA	Not Eligible
1337	91296	1427		N/A			Alna	Lincoln	1191 W. Alna Rd	Not Eligible	No	Not Eligible	N/A: This resource lacks architectural and historical significance	This resource retains modest integrity	early 19th century Cape; recommended NRHP not eligible	Indirect	No Further Survey	4882686.026	449075.3484	Not Eligible	Point	NA	Not Eligible
1338	91303	1428		N/A			Alna	Lincoln	W. Alna Rd	Not Eligible	No	Not Eligible	N/A: This resource lacks architectural and historical significance	This resource retains modest integrity	mid 19th century side hall; recommended NRHP not eligible	Indirect	No Further Survey	4882484.237	449024.773	Not Eligible	Point	NA	Not Eligible
1339	91304	1429		N/A			Alna	Lincoln	W. Alna Rd	Not Eligible	No	Not Eligible	N/A: This resource lacks architectural and historical significance	This resource lacks sufficient integrity for NRHP eligibility consideration	mid 19th century residence; recommended NRHP not eligible	Indirect	No Further Survey	4882377.746	448935.4819	Not Eligible	Point	NA	Not Eligible
1340	91298	1430		N/A			Alna	Lincoln	W. Alna Rd	Not Eligible	No	Not Eligible	N/A: This resource lacks architectural and historical significance	This resource retains modest integrity	early 19th century residence; recommended NRHP not eligible	Indirect	No Further Survey	4882105.016	448900.5392	Not Eligible	Point	NA	Not Eligible
1459	91305	1431		N/A		BR3145	Alna	Lincoln	W. Alna Rd over Trout Brook	Preliminarily Eligible	No	Not Eligible	A: Transportation	This resource retains modest integrity	The bridge is recommended NRHP preliminarily eligible.	Pending	Intensive Survey	4881661.758	448579.0347	Not Determined	Point	NA	Not Determined - Further Study
1341	91301	1432		N/A			Alna	Lincoln	W. Alna Rd	Not Eligible	No	Not Eligible	N/A: This resource lacks architectural and historical significance	This resource lacks sufficient integrity for NRHP eligibility consideration	mid 20th century Craftsman influenced; recommended NRHP not eligible	Indirect	No Further Survey	4879338.595	448167.2401	Not Eligible	Point	NA	Not Eligible

Table 1

OBJECTID	Form ID	Survey Map Number	NRHP ID	MHPC Inventory	Count	Name	Town	County	Address	Individual NR Eligibility	In District	NR Eligibility as part of a District	CRITERIA	INTEGRITY	NOTES	Project Effects	Recommendation	North	East	NRHP Counts	Geometry	Historic District	Map Symbol
1342	91309	1433		N/A			Alna	Lincoln	W. Alna Rd	Not Eligible	No	Not Eligible	N/A: This resource lacks architectural and historical significance	This resource retains modest integrity	early 20th century vernacular residence; recommended NRHP not eligible	Indirect	No Further Survey	4879197.806	447919.4275	Not Eligible	Point	NA	Not Eligible
1343	91299	1434		N/A			Alna	Lincoln	W. Alna Rd	Not Eligible	No	Not Eligible	N/A: This resource lacks architectural and historical significance	This resource retains modest integrity	c. 1940s, 19th/20th C. Revival style; recommended NRHP not eligible	Indirect	No Further Survey	4878741.925	447595.8166	Not Eligible	Point	NA	Not Eligible
1344	91287	1436		N/A			Wiscasset	Lincoln	Fowle Hill Rd	Not Eligible	No	Not Eligible	N/A: This resource lacks architectural and historical significance	This resource retains modest integrity	early 20th century Cape; recommended NRHP not eligible	Indirect	No Further Survey	4876699.446	446078.629	Not Eligible	Point	NA	Not Eligible
1345	91318	1437		N/A			Wiscasset	Lincoln	Gardiner Rd	Not Eligible	No	Not Eligible	N/A: This resource lacks architectural and historical significance	This resource lacks sufficient integrity for NRHP eligibility consideration	mid 19th century Cape; recommended NRHP not eligible	Indirect	No Further Survey	4877780.392	445383.759	Not Eligible	Point	NA	Not Eligible
1346	91320	1438		N/A			Wiscasset	Lincoln	Gardiner Rd	Not Eligible	No	Not Eligible	N/A: This resource lacks architectural and historical significance	This resource retains modest integrity	early 19th century residence; recommended NRHP not eligible	Indirect	No Further Survey	4877137.725	445677.7834	Not Eligible	Point	NA	Not Eligible
1347	91314	1439		N/A			Wiscasset	Lincoln	434 Gardiner Rd	Not Eligible	No	Not Eligible	N/A: This resource lacks architectural and historical significance	This resource lacks sufficient integrity for NRHP eligibility consideration	mid 20th century vernacular residence; recommended NRHP not eligible	Indirect	No Further Survey	4875855.852	446054.414	Not Eligible	Point	NA	Not Eligible
1489	91324	1440		N/A			Wiscasset	Lincoln	Dickinson Rd	Not Eligible	No	Not Eligible	N/A: This resource lacks architectural and historical significance	This resource retains modest integrity	early 20th century barn; recommended NRHP not eligible	Direct	No Further Survey	4875264.336	445420.9826	Not Eligible	Point	NA	Not Eligible
1348	91328	1441		N/A			Wiscasset	Lincoln	Dickinson Rd	Not Eligible	No	Not Eligible	N/A: This resource lacks architectural and historical significance	This resource retains modest integrity	mid 19th century Gothic Revival with Italianate details; recommended NRHP not eligible	Direct	No Further Survey	4875219.075	445434.2566	Not Eligible	Point	NA	Not Eligible
1349	91346	1445		N/A			Wiscasset	Lincoln	151 Dickinson Rd	Not Eligible	No	Not Eligible	N/A: This resource lacks architectural and historical significance	This resource lacks architectural and historical significance	early 20th century farmstead; recommended NRHP not eligible	Indirect	No Further Survey	4875084.477	445455.1885	Not Eligible	Point	NA	Not Eligible
1350	91323	1446		N/A			Wiscasset	Lincoln	Dickinson Rd	Not Eligible	No	Not Eligible	N/A: This resource lacks architectural and historical significance	This resource retains modest integrity	early 20th century vernacular residence; recommended NRHP not eligible	Indirect	No Further Survey	4874792.6	445248.724	Not Eligible	Point	NA	Not Eligible
1302	70089	1310		484-0030a	1		Windsor	Kennebec	111 Coopers Mills Road	Not Eligible	No	Not Eligible	N/A: This resource lacks architectural and historical significance	This resource retains modest integrity	mid 19th century connected dairy barn. MHPC determined not eligible in September 2009, and based on this reconnaissance survey, SEARCH concurs it is NRHP ineligible.	Pending	No Further Survey	4905343.444	455994.5713	Not Eligible	Point	NA	Not Eligible
1303	70090	1313		484-0030b	1		Windsor	Kennebec	111 Coopers Mills Road	Not Eligible	No	Not Eligible	N/A: This resource lacks architectural and historical significance	This resource retains modest integrity	early 20th century detached hay barn. MHPC determined not eligible in September 2009, and based on this reconnaissance survey, SEARCH concurs it is NRHP ineligible.	Pending	No Further Survey	4905318.153	456000.4233	Not Eligible	Point	NA	Not Eligible
1304	70092	1309		484-0030c	1		Windsor	Kennebec	111 Cooper's Mill Road	Not Eligible	No	Not Eligible	N/A: This resource lacks architectural and historical significance	This resource retains modest integrity	late 19th century tractor barn. MHPC determined not eligible in September 2009, and based on this reconnaissance survey, SEARCH concurs it is NRHP ineligible.	Pending	No Further Survey	4905321.267	456017.2272	Not Eligible	Point	NA	Not Eligible
1460	91353	1450		N/A		Foye Cemetery	Wiscasset	Lincoln	Dickinson Rd	Not Eligible	No	Not Eligible	N/A: Not of significant design; low likelihood for historical significance	Retains most aspects of integrity, in need of maintenance	Foye Cemetery, small likely private cemetery in wooded area and bordered with stone walls; recommended NRHP not eligible	Pending	No Further Survey	4874399.775	444888.4876	Not Eligible	Point	NA	Not Eligible
1351	91349	1451		N/A			Wiscasset	Lincoln	Willow Ln	Not Eligible	No	Not Eligible	N/A: Lacking enough significance to be considered individually eligible	Retains all aspects of integrity, but	mid 19th century English style detached barn; recommended NRHP not eligible	Indirect	No Further Survey	4874245.027	444939.0766	Not Eligible	Point	NA	Not Eligible
1371	91484	1452		N/A			Wiscasset	Lincoln	Willow Ln	Not Eligible	No	Not Eligible	N/A: This resource lacks architectural and historical significance	This resource lacks architectural and historical significance	early 19th century vernacular residence; recommended NRHP not eligible	Indirect	No Further Survey	4874259.099	444911.1921	Not Eligible	Point	NA	Not Eligible
1372	91463	1453		N/A			Wiscasset	Lincoln	Willow Ln	Not Eligible	No	Not Eligible	N/A: This resource lacks architectural and historical significance	This resource lacks sufficient integrity for NRHP eligibility consideration	mid 19th century vernacular residence; recommended NRHP not eligible	Indirect	No Further Survey	4874339.621	444693.5156	Not Eligible	Point	NA	Not Eligible
1490	92210	1454		N/A			Wiscasset	Lincoln	467 Willow Ln	Not Eligible	No	Not Eligible	N/A: Lacks sufficient historical and architectural associations.	Less than 50 years old.	Following fieldwork, this building was confirmed to be less than 50 years old. Therefore it does not meet the age criteria for NRHP eligibility, and is therefore recommended NRHP not eligible or for NRHP eligibility.	Indirect	No Further Survey	4875413.864	443804.8056	Not Eligible	Point	NA	Not Eligible
1373	91490	1455		N/A			Wiscasset	Lincoln	467 Willow Ln	Not Eligible	No	Not Eligible	N/A: This resource lacks architectural and historical significance	This resource retains modest integrity	mid 19th century vernacular residence; recommended NRHP not eligible	Indirect	No Further Survey	4875342.151	443908.113	Not Eligible	Point	NA	Not Eligible
1461	91492	1456		N/A			Wiscasset	Lincoln	12 Rumerill Rd	Not Eligible	No	Not Eligible	N/A: This resource lacks architectural and historical significance	This resource retains modest integrity	mid 19th century vernacular residence; recommended NRHP not eligible	Indirect	No Further Survey	4873318.397	444425.6201	Not Eligible	Point	NA	Not Eligible
1374	91494	1457		N/A		Greenland Cemetery	Wiscasset	Lincoln	Rumerill Rd	Preliminarily Eligible	No	Not Eligible	A: Settlement; Community Development; B: Person; C: Design	Retains most aspects of integrity	early 19th century; enclosed with wooden fence along and stonewall; consists mainly of marble markers; with uniformly sized plots in grid pattern. Potentially eligible for association with early settlement and important people; well maintained 19th century cemetery. Recommended NRHP preliminarily eligible.	Pending	Intensive Survey	4873637.432	444585.4035	Not Determined	Point	NA	Not Determined - Further Study
1353	91496	1458		N/A			Woolwich	Sagadahoc	Mountain Rd	Not Eligible	No	Not Eligible	N/A: This resource lacks architectural and historical significance	This resource retains modest integrity	mid 19th century vernacular residence; recommended NRHP not eligible	Indirect	No Further Survey	4872856.348	443650.0672	Not Eligible	Point	NA	Not Eligible
1354	91498	1459		N/A			Woolwich	Sagadahoc	Mountain Rd	Not Eligible	No	Not Eligible	N/A: This resource lacks architectural and historical significance	This resource lacks sufficient integrity for NRHP eligibility consideration	late 19th century vernacular residence; recommended NRHP not eligible	Indirect	No Further Survey	4872868.736	443642.8712	Not Eligible	Point	NA	Not Eligible

Table 1

OBJECTID	Form ID	Survey Map Number	NRHP ID	MHPC Inventory	Count	Name	Town	County	Address	Individual NR Eligibility	In District	NR Eligibility as part of a District	CRITERIA	INTEGRITY	NOTES	Project Effects	Recommendation	North	East	NRHP Counts	Geometry	Historic District	Map Symbol
1355	91470	1460		N/A			Woolwich	Sagadahoc	Mountain Rd	Not Eligible	No	Not Eligible	N/A: This resource lacks architectural and historical significance	This resource lacks sufficient integrity for NRHP eligibility consideration	mid 20th century barn; recommended NRHP not eligible	Indirect	No Further Survey	4872842.034	443646.0095	Not Eligible	Point	NA	Not Eligible
1462	91499	1461		N/A		Trout Lily Farm	Woolwich	Sagadahoc	Mountain Rd	Not Eligible	No	Not Eligible	N/A: This resource lacks architectural and historical significance	This resource retains modest integrity	late 19th century vernacular residence; recommended NRHP not eligible	Direct	No Further Survey	4872380.706	443042.5606	Not Eligible	Point	NA	Not Eligible
1352	91755	1462		N/A			Alna	Lincoln	W. Alna Rd	Not Eligible	No	Not Eligible	N/A: This resource lacks architectural and historical significance	This resource lacks sufficient integrity for NRHP eligibility consideration	late 19th century vernacular residence; recommended NRHP not eligible	Indirect	No Further Survey	4878865.923	447686.1515	Not Eligible	Point	NA	Not Eligible
1463	91504	1463		N/A			Wiscasset	Lincoln	Old Bath Rd	Not Eligible	No	Not Eligible	N/A: This resource lacks architectural and historical significance	This resource lacks sufficient integrity for NRHP eligibility consideration	mid 19th century vernacular residence; recommended NRHP not eligible	Indirect	No Further Survey	4871330.632	443878.8069	Not Eligible	Point	NA	Not Eligible
1356	91500	1464		N/A			Wiscasset	Lincoln	Old Bath Rd	Not Eligible	No	Not Eligible	N/A: This resource lacks architectural and historical significance	This resource lacks sufficient integrity for NRHP eligibility consideration	late 19th century vernacular residence; recommended NRHP not eligible	Direct	No Further Survey	4871008.757	443772.9242	Not Eligible	Point	NA	Not Eligible
1305	70093	1311		484-0030d	1		Windsor	Kennebec	111 Coopers Mills Road	Not Eligible	No	Not Eligible	N/A: This resource lacks architectural and historical significance	This resource retains modest integrity	mid 19th century farmstead. MHPC determined not eligible in June 2009, and based on this reconnaissance survey, SEARCH concurs it is NRHP ineligible.	Pending	No Further Survey	4905335.973	455993.3559	Not Eligible	Point	NA	Not Eligible
1357	91505	1466		N/A			Wiscasset	Lincoln	Old Bath Rd	Not Eligible	No	Not Eligible	N/A: This resource lacks architectural and historical significance	This resource lacks sufficient integrity for NRHP eligibility consideration	late 19th century vernacular residence; recommended NRHP not eligible	Indirect	No Further Survey	4869947.908	443337.7312	Not Eligible	Point	NA	Not Eligible
1358	91507	1467		N/A			Wiscasset	Lincoln	Old Bath Rd	Not Eligible	No	Not Eligible	N/A: This resource lacks architectural and historical significance	This resource lacks sufficient integrity for NRHP eligibility consideration	mid 20th century garage; recommended NRHP not eligible	Indirect	No Further Survey	4869982.993	443338.0726	Not Eligible	Point	NA	Not Eligible
1306	70096	1554		484-0030e	1		Windsor	Kennebec	111 Coopers Mills Rd	Not Eligible	No	Not Eligible	N/A: This resource lacks architectural and historical significance	This resource retains modest integrity	early 20th century milk barn. MHPC determined not eligible in June 2009, and based on this reconnaissance survey, SEARCH concurs it is NRHP ineligible.	Pending	No Further Survey	4905370.021	455952.2086	Not Eligible	Point	NA	Not Eligible
1326	79666	1555		484-0030f	1		Windsor	Kennebec	111 Coopers Mills Rd	Not Eligible	No	Not Eligible	N/A: This resource lacks architectural and historical significance	This resource retains modest integrity	early 20th century wood shed. MHPC determined not eligible in June 2009, and based on this reconnaissance survey, SEARCH concurs it is NRHP ineligible.	Pending	No Further Survey	4905343.37	455994.041	Not Eligible	Point	NA	Not Eligible
1478	79670	1556		484-0030g	1		Windsor	Kennebec	111 Coopers Mills Rd	Not Eligible	No	Not Eligible	N/A: This resource lacks architectural and historical significance	This resource retains modest integrity	early 20th century wood shed. MHPC determined not eligible in June 2009, and based on this reconnaissance survey, SEARCH concurs it is NRHP ineligible.	Pending	No Further Survey	4905349.786	456016.1708	Not Eligible	Point	NA	Not Eligible
1497	79674	1310		484-0030h	1		Windsor	Kennebec	111 Coopers Mills Road	Not Eligible	No	Not Eligible	N/A: This resource lacks architectural and historical significance	This resource retains modest integrity	mid 19th century connected dairy barn. MHPC determined not eligible in September 2009, and based on this reconnaissance survey, SEARCH concurs it is NRHP ineligible.	Pending	No Further Survey	4905336.359	455995.8982	Not Eligible	Point	NA	Not Eligible
1300	70086	1310		484-0030hfs	1		Windsor	Kennebec	111 Coopers Mills Road	Not Eligible	No	Not Eligible	N/A: This resource lacks architectural and historical significance	This resource retains modest integrity	mid 19th century connected dairy barn. MHPC determined not eligible in September 2009, and based on this reconnaissance survey, SEARCH concurs it is NRHP ineligible.	Pending	No Further Survey	4905320.991	456012.865	Not Eligible	Point	NA	Not Eligible
1464	91511	1473		N/A			Wiscasset	Lincoln	Bath Rd	Not Eligible	No	Not Eligible	N/A: This resource lacks architectural and historical significance	Retains most aspects of integrity	1950s-1960s Ranch; recommended NRHP not eligible	Indirect	No Further Survey	4870129.71	443755.2154	Not Eligible	Point	NA	Not Eligible
1312	79643	1330		484-0031	1		Windsor	Kennebec	321 Cooper's Mill Road	Not Eligible	No	Not Eligible	N/A: This resource lacks architectural and historical significance	This resource retains modest integrity	mid 19th century Federal style residence. MHPC determined not eligible in June 2009, and based on this reconnaissance survey, SEARCH concurs it is NRHP ineligible.	Pending	No Further Survey	4904065.284	455311.1638	Not Eligible	Point	NA	Not Eligible
1313	79651	1331		484-0031a	1		Windsor	Kennebec	321 Cooper's Mill Road	Not Eligible	No	Not Eligible	N/A: This resource lacks architectural and historical significance	This resource retains modest integrity	early 20th century barn. MHPC determined not eligible in June 2009, and based on this reconnaissance survey, SEARCH concurs it is NRHP ineligible.	Pending	No Further Survey	4904085.915	455316.3824	Not Eligible	Point	NA	Not Eligible
1314	79653	1328		484-0032	1		Windsor	Kennebec	295 Cooper's Mill Road	Not Eligible	No	Not Eligible	N/A: This resource lacks architectural and historical significance	This resource retains modest integrity	late 19th century farmstead. MHPC determined not eligible in June 2009, and based on this reconnaissance survey, SEARCH concurs it is NRHP ineligible.	Pending	No Further Survey	4904196.701	455362.5512	Not Eligible	Point	NA	Not Eligible
1316	79656	1553		484-0033	1		Windsor	Kennebec	303 Coopers Mills Rd	Not Eligible	No	Not Eligible	N/A: This resource lacks architectural and historical significance	This resource retains modest integrity	late 19th century vernacular residence. MHPC determined not eligible in June 2009, and based on this reconnaissance survey, SEARCH concurs it is NRHP ineligible.	Pending	No Further Survey	4904192.5	455362.1886	Not Eligible	Point	NA	Not Eligible
1359	91508	1478		N/A		Rockland Branch RR	Wiscasset	Lincoln	Two Bridge Road	Preliminarily Eligible	No	Not Eligible	A: Transportation	Retains most aspects of integrity	The railroad is recommended NRHP preliminarily eligible.	Pending	Intensive Survey	4869856.213	444674.2867	Not Determined	Point	NA	Not Determined - Further Study
1388	73847	1327		484-0034	1		Windsor	Kennebec	295 Cooper's Mill Road	Not Eligible	No	Not Eligible	N/A: This resource lacks architectural and historical significance	This resource retains modest integrity	late 19th century Italianate residence. MHPC determined not eligible in June 2009, and based on this reconnaissance survey, SEARCH concurs it is NRHP ineligible.	Pending	No Further Survey	4904240.631	455394.9702	Not Eligible	Point	NA	Not Eligible
1389	73849	1325		484-0034a	1		Windsor	Kennebec	295 Cooper's Mill Road	Not Eligible	No	Not Eligible	N/A: This resource lacks architectural and historical significance	This resource lacks sufficient integrity for NRHP eligibility consideration	early 20th century barn; recommended NRHP not eligible	Pending	No Further Survey	4904273.308	455427.2231	Not Eligible	Point	NA	Not Eligible
1320	79657	1326		484-0034b	1		Windsor	Kennebec	295 Cooper's Mill Road	Not Eligible	No	Not Eligible	N/A: This resource lacks architectural and historical significance	This resource retains modest integrity	late 19th century vernacular residence (converted barn?). MHPC determined not eligible in June 2009, and based on this reconnaissance survey, SEARCH concurs it is NRHP ineligible.	Pending	No Further Survey	4904167.101	455393.4061	Not Eligible	Point	NA	Not Eligible

Table 1

OBJECTID	Form ID	Survey Map Number	NRHP ID	MHPC Inventory	Count	Name	Town	County	Address	Individual NR Eligibility	In District	NR Eligibility as part of a District	CRITERIA	INTEGRITY	NOTES	Project Effects	Recommendation	North	East	NRHP Counts	Geometry	Historic District	Map Symbol
1465	91516	1483		N/A			Wiscasset	Lincoln	Two Bridge Road	Not Eligible	No	Not Eligible	N/A: This resource lacks architectural and historical significance	This resource lacks sufficient integrity for NRHP eligibility consideration	late 19th century vernacular residence; recommended NRHP not eligible	None	No Further Survey	4869726.339	444402.702	Not Eligible	Point	NA	Not Eligible
1317	79649	1328		484-0034hfs	1		Windsor	Kennebec	295 Cooper's Mill Road	Not Eligible	No	Not Eligible	N/A: This resource lacks architectural and historical significance	This resource retains modest integrity	late 19th century farmstead. MHPC determined not eligible in June 2009, and based on this reconnaissance survey, SEARCH concurs it is NRHP ineligible.	Pending	No Further Survey	4904159.14	455390.7723	Not Eligible	Point	NA	Not Eligible
1321	79654	1579		484-0035	1		Windsor	Kennebec	246 Cooper's Mill Road	Not Eligible	No	Not Eligible	N/A: This resource lacks architectural and historical significance	Demolished	MHPC previously determined this resource was Not Eligible. During the reconnaissance survey, SEARCH confirmed the resource has been demolished, and therefore recommends this resource remains Not Eligible.	Pending	No Further Survey	4904463.167	455738.6441	Not Eligible	Point	NA	Not Eligible
1393	73858	1336		484-0036	1		Windsor	Kennebec	206 Maxcy's Mill Road	Not Eligible	No	Not Eligible	N/A: This resource lacks architectural and historical significance	This resource retains modest integrity	late 19th century revival style residence. MHPC determined not eligible in June 2009, and based on this reconnaissance survey, SEARCH concurs it is NRHP ineligible.	Pending	No Further Survey	4904353.819	454796.3585	Not Eligible	Point	NA	Not Eligible
1395	73810	1334		484-0036a	1		Windsor	Kennebec	206 Maxcy's Mill Road	Not Eligible	No	Not Eligible	N/A: This resource lacks architectural and historical significance	This resource retains little integrity	late 19th century connected barn converted to garage. MHPC determined not eligible in June 2009, and based on this reconnaissance survey, SEARCH concurs it is NRHP ineligible.	Pending	No Further Survey	4904361.496	454781.1715	Not Eligible	Point	NA	Not Eligible
1392	73855	1335		484-0036hfs	1		Windsor	Kennebec	206 Maxcy's Mill Road	Not Eligible	No	Not Eligible	N/A: This resource lacks architectural and historical significance	This resource retains modest integrity	late 19th century farmstead. MHPC determined not eligible in June 2009, and based on this reconnaissance survey, SEARCH concurs it is NRHP ineligible.	Pending	No Further Survey	4904363.77	454791.3938	Not Eligible	Point	NA	Not Eligible
1394	73860	1337		484-0037	1		Windsor	Kennebec	5 Griffin Road	Not Eligible	No	Not Eligible	N/A: This resource lacks architectural and historical significance	This resource lacks sufficient integrity for NRHP eligibility consideration	late 19th century revival style residence. MHPC determined not eligible in June 2009, and based on this reconnaissance survey, SEARCH concurs it is NRHP ineligible.	Pending	No Further Survey	4904317.139	454766.6916	Not Eligible	Point	NA	Not Eligible
1396	73859	1338		484-0038	1		Windsor	Kennebec	99 Griffin Road	Not Eligible	No	Not Eligible	N/A: This resource lacks architectural and historical significance	This resource retains modest integrity	mid 19th century residence. MHPC determined not eligible in June 2009, and based on this reconnaissance survey, SEARCH concurs it is NRHP ineligible.	Pending	No Further Survey	4903586.623	454728.5869	Not Eligible	Point	NA	Not Eligible
1482	79680	1305		484-0040	1		Windsor	Kennebec	7 Coopers Mill Road	Not Eligible	No	Not Eligible	N/A: This resource lacks architectural and historical significance	This resource retains modest integrity	early 19th century Federal style farmhouse. MHPC determined not eligible in June 2009, and based on this reconnaissance survey, SEARCH concurs it is NRHP ineligible.	Pending	No Further Survey	4906057.753	455701.0208	Not Eligible	Point	NA	Not Eligible
1466	91522	1492		N/A			Wiscasset	Lincoln	Birch Point Rd	Not Eligible	No	Not Eligible	N/A: This resource lacks architectural and historical significance	This resource lacks sufficient integrity for NRHP eligibility consideration	early 20th century vernacular residence; recommended NRHP not eligible	Indirect	No Further Survey	4869085.6	444567.4115	Not Eligible	Point	NA	Not Eligible
1480	79677	1306		484-0040a	1		Windsor	Kennebec	7 Coopers Mill Road	Not Eligible	No	Not Eligible	N/A: This resource lacks architectural and historical significance	This resource retains modest integrity	early 19th century connected farmhouse. MHPC determined not eligible in June 2009, and based on this reconnaissance survey, SEARCH concurs it is NRHP ineligible.	Pending	No Further Survey	4906058.918	455676.1791	Not Eligible	Point	NA	Not Eligible
1481	79661	1309		484-0040b	1		Windsor	Kennebec	111 Cooper's Mill Road	Not Eligible	No	Not Eligible	N/A: This resource lacks architectural and historical significance	This resource retains modest integrity	late 19th century tractor barn. MHPC determined not eligible in September 2009, and based on this reconnaissance survey, SEARCH concurs it is NRHP ineligible.	Pending	No Further Survey	4906013.273	455699.3699	Not Eligible	Point	NA	Not Eligible
1483	79681	1308		484-0040c	1		Windsor	Kennebec	7 Coopers Mill Road	Not Eligible	No	Not Eligible	N/A: This resource lacks architectural and historical significance	This resource retains modest integrity	early 19th century connected barn. MHPC determined not eligible in June 2009, and based on this reconnaissance survey, SEARCH concurs it is NRHP ineligible.	Pending	No Further Survey	4906053.522	455677.6478	Not Eligible	Point	NA	Not Eligible
1479	79672	1305		484-0040hfs	1		Windsor	Kennebec	7 Coopers Mill Road	Not Eligible	No	Not Eligible	N/A: This resource lacks architectural and historical significance	This resource retains modest integrity	early 19th century Federal style farmhouse. MHPC determined not eligible in June 2009, and based on this reconnaissance survey, SEARCH concurs it is NRHP ineligible.	Pending	No Further Survey	4906057.315	455691.639	Not Eligible	Point	NA	Not Eligible
1484	79683	1302		484-0041	1		Windsor	Kennebec	Northeast corner of Sampson Road & South Belfast Road (Route 105)	Not Eligible	No	Not Eligible	N/A: This resource lacks architectural and historical significance	This resource retains modest integrity	early 20th century vernacular. MHPC determined not eligible in June 2009, and based on this reconnaissance survey, SEARCH concurs it is NRHP ineligible.	Pending	No Further Survey	4906120.515	455751.4549	Not Eligible	Point	NA	Not Eligible
1271	39005	1476		491-00394	1		Wiscasset	Lincoln	288 Birch Point Road	Not Eligible	No	Not Eligible	N/A: This resource lacks architectural and historical significance	This resource retains modest integrity	mid 20th c. garage. MHPC determined not eligible in January 2011, and based on this reconnaissance survey, SEARCH concurs that this resource remains not eligible. No further survey recommended.	Indirect	No Further Survey	4869877.399	444976.66	Not Eligible	Point	NA	Not Eligible
1288	38458	1474		491-0065	1		Wiscasset	Lincoln	285 Birch Point Road	Not Eligible	No	Not Eligible	N/A: This resource lacks architectural and historical significance	This resource retains modest integrity	c. 1877 vernacular side hall residence. MHPC determined not eligible in January 2011, and based on this reconnaissance survey, SEARCH concurs that this resource remains not eligible. No further survey recommended.	Indirect	No Further Survey	4869930.498	444917.67	Not Eligible	Point	NA	Not Eligible
1284	38447	1477		491-0066	1		Wiscasset	Lincoln	297 Birch Point Road	Not Eligible	No	Not Eligible	N/A: This resource lacks architectural and historical significance	Retains most aspects of integrity	c. 1898 Italianate side hall residence. MHPC determined not eligible in January 2011, and based on this reconnaissance survey, SEARCH concurs that this resource remains not eligible. No further survey recommended.	Indirect	No Further Survey	4869885.659	444889.8165	Not Eligible	Point	NA	Not Eligible
1285	38449	1479		491-0067	1		Wiscasset	Lincoln	33 Two Bridge Road	Not Eligible	No	Not Eligible	N/A: This resource lacks architectural and historical significance	Retains most aspects of integrity	c. 1830 Cape. MHPC determined not eligible in January 2011, and based on this reconnaissance survey, SEARCH concurs that this resource remains not eligible. No further survey recommended.	Indirect	No Further Survey	4869901.503	444610.6411	Not Eligible	Point	NA	Not Eligible

Table 1

OBJECTID	Form ID	Survey Map Number	NRHP ID	MHPC Inventory	Count	Name	Town	County	Address	Individual NR Eligibility	In District	NR Eligibility as part of a District	CRITERIA	INTEGRITY	NOTES	Project Effects	Recommendation	North	East	NRHP Counts	Geometry	Historic District	Map Symbol
1277	38424	1493		491-0068	1		Wiscasset	Lincoln	425 Birch Point Road	Not Eligible	No	Not Eligible	N/A: This resource lacks architectural and historical significance	This resource retains modest integrity	c. 1910-1915 Cape. MHPC determined not eligible in January 2011, and based on this reconnaissance survey, SEARCH concurs that this resource remains not eligible. No further survey recommended.	Pending	No Further Survey	4869013.843	444486.7094	Not Eligible	Point	NA	Not Eligible
1438	91670	1505		N/A			Wiscasset	Lincoln	Birch Point Rd	Not Eligible	No	Not Eligible	N/A: This resource lacks architectural and historical significance	Retains most aspects of integrity	1950s-1960s Ranch; recommended NRHP not eligible	Indirect	No Further Survey	4867917.634	443871.881	Not Eligible	Point	NA	Not Eligible
1439	91672	1506		N/A		Culvert	Wiscasset	Lincoln	Old Ferry Rd	Not Eligible	No	Not Eligible	N/A: This resource lacks engineering and historical significance	Retains most aspects of integrity	culvert; recommended NRHP ineligible	Pending	No Further Survey	4868081.547	443582.8913	Not Eligible	Point	NA	Not Eligible
1440	91673	1507		N/A			Wiscasset	Lincoln	Ready Point Rd	Not Eligible	No	Not Eligible	N/A: This resource lacks architectural and historical significance	Retains modest integrity	mid 20th century minimal traditional; recommended NRHP not eligible	Indirect	No Further Survey	4867903.078	443798.9208	Not Eligible	Point	NA	Not Eligible
1441	91656	1508		N/A			Wiscasset	Lincoln	Ready Point Rd	Not Eligible	No	Not Eligible	N/A: This resource lacks architectural and historical significance	Retains modest integrity	mid 20th century minimal traditional; recommended NRHP not eligible	Indirect	No Further Survey	4867657.973	443730.8736	Not Eligible	Point	NA	Not Eligible
854	91583	1509		N/A			Durham	Androscoggin	Durham Road	Preliminarily Eligible	No	Not Eligible	A: agriculture/farming; C: architecture	Retains high degree of integrity	Mid 19th century farmstead; recommended preliminarily eligible.	Indirect	Intensive Survey	4866625.565	403667.6771	Not Determined	Point	NA	Not Determined - Further Study
863	91640	1510		N/A			Durham	Androscoggin	Auburn Pownal Road	Preliminarily Eligible	No	Not Eligible	A: agriculture/farming; C: architecture	Retains high degree of integrity	Mid 19th century farmstead; recommended preliminarily eligible.	Indirect	Intensive Survey	4866773.978	403899.5876	Not Determined	Point	NA	Not Determined - Further Study
1162	91697	1511		N/A			Greene	Androscoggin	102 N Mountain Rd	Preliminarily Eligible	No	Not Eligible	A: agriculture/farming; C: architecture	Retains high degree of integrity	Mid 19th century farmstead; recommended preliminarily eligible.	Pending	Intensive Survey	4898272.555	406382.2306	Not Determined	Point	NA	Not Determined - Further Study
729	91744	1512		N/A			Leeds	Androscoggin	534 Fish St	Not Eligible	No	Not Eligible	N/A: This resource lacks architectural and historical significance	Retains modest integrity	The farmstead has been altered with the loss of its agricultural buildings. It is recommended NRHP not eligible.	Pending	No Further Survey	4906773.129	407601.3066	Not Eligible	Point	NA	Not Eligible
733	90990	1513		N/A		Fairview Farm	Leeds	Androscoggin	530 Fish St (Grant Rd)	Preliminarily Eligible	No	Not Eligible	A: agriculture/farming	Retains modest integrity	The farmstead is recommended preliminarily eligible to determine NRHP eligibility.	Pending	Intensive Survey	4907342.323	407600.1539	Not Determined	Point	NA	Not Determined - Further Study
739	90975	1514		N/A			Leeds	Androscoggin	129 Fish St	Preliminarily Eligible	No	Not Eligible	A: agriculture/farming; C: architecture	Retains high degree of integrity	Mid 19th century farmstead; recommended preliminarily eligible.	Pending	Intensive Survey	4909679.773	406851.9564	Not Determined	Point	NA	Not Determined - Further Study
748	91792	1515		N/A		Souther Family Farm	Livermore Falls	Androscoggin	Souther Road	Preliminarily Eligible	No	Not Eligible	A: agriculture/farming; C: architecture	Retains high degree of integrity	Mid 19th century farmstead with pastures, farmland, and multiple outbuildings; recommended preliminarily eligible.	Indirect	Intensive Survey	4924931.413	407822.7565	Not Determined	Point	NA	Not Determined - Further Study
1237	91848	1516		N/A		Barker Farm	Leeds	Androscoggin	Barker Road	Preliminarily Eligible	No	Not Eligible	A: agriculture/farming; C: architecture	Retains high degree of integrity	Mid 19th century farmstead with pastures, farmland, and multiple outbuildings; recommended preliminarily eligible.	Pending	Intensive Survey	4912909.543	409328.8832	Not Determined	Point	NA	Not Determined - Further Study
1268	39001	1576		491-0070	1		Wiscasset	Lincoln	556 Birch Point Road	Not Eligible	No	Not Eligible	N/A: This resource lacks architectural and historical significance	Demolished	MHPC previously determined this resource was Not Eligible. During the reconnaissance survey, SEARCH confirmed the resource has been demolished, and therefore recommends this resource remains Not Eligible.	None	No Further Survey	4868160.645	443956.0936	Not Eligible	Point	NA	Not Eligible
752	91953	1518		N/A		Bailey Hill Dairy Farm	Farmington	Franklin	639 Bailey Hill Rd	Preliminarily Eligible	No	Not Eligible	A: Agriculture/farming; B: Person; C: Architecture	This resource retains most aspects of integrity	137 acre farmstead owned by Shirley E Bailey. Potentially eligible for associations with settlement/development and agriculture; with Oliver Bailey, an early settler of area in 1788; and architecture. Recommended NRHP preliminarily eligible.	Indirect	Intensive Survey	4947542.115	412863.6726	Not Determined	Point	NA	Not Determined - Further Study
744	91993	1519		N/A		Fred Hardy Farm	New Sharon	Franklin	879 Weeks Mills Rd	Preliminarily Eligible	No	Not Eligible	A: Agriculture/farming; B: Person; C: Architecture	Retains most aspects of integrity	Fred Hardy Farm on 180 acres (3 parcels), historically a dairy farm. Potentially eligible for associations with agriculture and commerce; locally important citizen; and architecture. Recommended NRHP preliminarily eligible.	Direct	Intensive Survey	4949486.186	414253.3647	Not Determined	Point	NA	Not Determined - Further Study
1226	92035	1520		N/A			Farmington	Franklin	293 Farmington Falls Rd	Preliminarily Eligible	No	Not Eligible	A: agriculture/farming; C: architecture	Retains modest integrity	mid 19th century house with 20th century barns and silos on 86 acres, part of Sandy River Farms. Potentially eligible at local or regional level for agricultural history, and architecture. Recommended NRHP preliminarily eligible.	Indirect	Intensive Survey	4945044.694	409973.9646	Not Determined	Point	NA	Not Determined - Further Study
1291	63361	1521		N/A			Whitefield	Lincoln	136 Pittston Road	Not Eligible	No	Not Eligible	N/A: This resource lacks architectural and historical significance	This resource retains modest integrity	late 19th farmstead with relocated house. Prior survey completed November 2008, not reviewed by MHPC. Based on this reconnaissance survey, SEARCH determined the resource is not eligible for NRHP. recommended NRHP not eligible.	Indirect	No Further Survey	4890674.815	449006.223	Not Eligible	Point	NA	Not Eligible
1294	63366	1522		N/A			Whitefield	Lincoln	136 Pittston Road	Not Eligible	No	Not Eligible	N/A: This resource lacks architectural and historical significance	This resource retains modest integrity	late 19th milk house. Prior survey completed November 2008, not reviewed by MHPC. Based on this reconnaissance survey, SEARCH determined the resource is not eligible for NRHP. recommended NRHP not eligible.	Indirect	No Further Survey	4890735.566	448971.8288	Not Eligible	Point	NA	Not Eligible
1297	63367	1523		N/A			Whitefield	Lincoln	185 Pittston Road	Not Eligible	No	Not Eligible	N/A: Not architecturally significant; low likelihood for historical significance	Retains most aspects of integrity	1825-1830 central hall, connected farmhouse. Prior survey completed November 2008, not reviewed by MHPC. Based on this reconnaissance survey, SEARCH determined the resource is not eligible for NRHP. recommended NRHP not eligible.	Indirect	No Further Survey	4890718.414	448552.077	Not Eligible	Point	NA	Not Eligible
1248	92241	1524		N/A			Farmington	Franklin	414 Farmington Falls Rd	Preliminarily Eligible	No	Not Eligible	A: agriculture/farming; C: architecture	This resource retains most aspects of integrity	1830s-1900s connected farmstead o and additional house on 270 acres; potentially eligible for association with agriculture and commerce, and architecture. Recommended NRHP preliminarily eligible.	Indirect	Intensive Survey	4944959.254	410983.2378	Not Determined	Point	NA	Not Determined - Further Study

Table 1

OBJECTID	Form ID	Survey Map Number	NRHP ID	MHPC Inventory	Count	Name	Town	County	Address	Individual NR Eligibility	In District	NR Eligibility as part of a District	CRITERIA	INTEGRITY	NOTES	Project Effects	Recommendation	North	East	NRHP Counts	Geometry	Historic District	Map Symbol
1273	38224	1502		491-0071	1		Wiscasset	Lincoln	526 Birch Point Road	Not Eligible	No	Not Eligible	N/A: This resource lacks architectural and historical significance	Retains modest integrity	mid 19th c. vernacular residence. MHPC determined not eligible in January 2011, and based on this reconnaissance survey, SEARCH concurs that this resource remains not eligible; recommended NRHP not eligible	Direct	No Further Survey	4868465.742	444057.6091	Not Eligible	Point	NA	Not Eligible
1279	38427	1487		491-0072	1		Wiscasset	Lincoln	366 Birch Point Road	Not Eligible	No	Not Eligible	N/A: This resource lacks architectural and historical significance	This resource retains modest integrity	1825-1850 Cape. MHPC determined not eligible in January 2011, and based on this reconnaissance survey, SEARCH concurs that this resource remains not eligible. No further survey recommended.	Indirect	No Further Survey	4869367.748	444742.1899	Not Eligible	Point	NA	Not Eligible
1144	92537	1527		N/A			Durham	Androscoggin	19 Stackpole Road	Preliminarily Eligible	No	Not Eligible	A: agriculture/farming; C: architecture	Retains high degree of integrity	Mid 19th century farmstead with pastures, farmland, and multiple outbuildings; recommended preliminarily eligible.	Direct	Intensive Survey	4873713.643	406129.6041	Not Determined	Point	NA	Not Determined - Further Study
648	92565	1529		N/A			Durham	Androscoggin	117 Royalsborough Rd	Preliminarily Eligible	No	Not Eligible	A: agriculture/farming; C: architecture	Retains modest amount of integrity	Mid 19th century farmstead with large pastures; recommended preliminarily eligible.	Indirect	Intensive Survey	4874624.699	406073.9671	Not Determined	Point	NA	Not Determined - Further Study
654	92569	1530		N/A		Stukas Farms	Lewiston	Androscoggin	144 Ferry Rd	Preliminarily Eligible	No	Not Eligible	A: agriculture/farming; C: architecture	Retains high degree of integrity	Mid 19th century farmstead with large orchard; recommended preliminarily eligible.	Direct	Intensive Survey	4878270.85	406710.9873	Not Determined	Point	NA	Not Determined - Further Study
1280	38429	1488		491-0072a	1		Wiscasset	Lincoln	366 Birch Point Road	Not Eligible	No	Not Eligible	N/A: This resource lacks architectural and historical significance	This resource retains modest integrity	Late 19th c. barn. MHPC determined not eligible in January 2011, and based on this reconnaissance survey, SEARCH concurs that this resource remains not eligible. No further survey recommended.	Indirect	No Further Survey	4869297.567	444732.7115	Not Eligible	Point	NA	Not Eligible
1281	38426	1491		491-0072hfs	1		Wiscasset	Lincoln	366 Birch Point Road	Not Eligible	No	Not Eligible	N/A: This resource lacks architectural and historical significance	This resource retains modest integrity	1825-1860 farmstead. MHPC determined not eligible in January 2011, and based on this reconnaissance survey, SEARCH concurs that this resource remains not eligible. No further survey recommended.	Indirect	No Further Survey	4869212.552	444884.3502	Not Eligible	Point	NA	Not Eligible
1283	38446	1484		491-0073	1		Wiscasset	Lincoln	318 Birch Point Road	Not Eligible	No	Not Eligible	N/A: This resource lacks architectural and historical significance	This resource retains modest integrity	c. 1850 Italianate side hall residence. MHPC determined not eligible in January 2011, and based on this reconnaissance survey, SEARCH concurs that this resource remains not eligible. No further survey recommended.	Indirect	No Further Survey	4869769.353	444860.3961	Not Eligible	Point	NA	Not Eligible
698	91710	1537		N/A			Livermore Falls	Androscoggin	Haines Corner Road	Not Eligible	No	Not Eligible	N/A: This resource lacks architectural and historical significance	This resource retains modest integrity	early twentieth century farmstead; recommended NRHP not eligible	Indirect	No Further Survey	4919415.606	409071.2975	Not Eligible	Point	NA	Not Eligible
1155	93476	1537		N/A			Livermore Falls	Androscoggin	Haines Corner Road	Not Eligible	No	Not Eligible	N/A: This resource lacks architectural and historical significance	This resource retains modest integrity	early twentieth century farmstead; recommended NRHP not eligible	Indirect	No Further Survey	4919448.639	409164.7772	Not Eligible	Point	NA	Not Eligible
699	91718	1538		N/A			Livermore Falls	Androscoggin	248 Stream Road	Not Eligible	No	Not Eligible	N/A: This resource lacks architectural and historical significance	Does not retain sufficient integrity.	Mid-twentieth century residence; recommended NRHP not eligible	Indirect	No Further Survey	4919395.734	409089.363	Not Eligible	Point	NA	Not Eligible
420	90431	1540		N/A			Moscow	Somerset	916 College Road	Not Eligible	No	Not Eligible	N/A: This resource lacks architectural and historical significance	This resource lacks sufficient integrity for NRHP eligibility consideration	extensively modified mid 19th century vernacular residence. MHPC determined not eligible in September 2009, and based on this reconnaissance survey, SEARCH concurs that this resource remains not eligible; recommended NRHP not eligible	Indirect	No Further Survey	4992696.157	430805.6748	Not Eligible	Point	NA	Not Eligible
1287	38454	1475		491-0074	1		Wiscasset	Lincoln	288 Birch Point Road	Not Eligible	No	Not Eligible	N/A: This resource lacks architectural and historical significance	This resource retains modest integrity	c. 1910 vernacular residence. MHPC determined not eligible in January 2015, and based on this reconnaissance survey, SEARCH concurs that this resource remains not eligible. No further survey recommended.	Indirect	No Further Survey	4869892.448	444977.8207	Not Eligible	Point	NA	Not Eligible
1278	38425	1489		491-0389	1		Wiscasset	Lincoln	34 Westport Bridge Road	Not Eligible	No	Not Eligible	N/A: This resource lacks architectural and historical significance	This resource retains modest integrity	Early 20th century residence. MHPC determined not eligible in January 2011, and based on this reconnaissance survey, SEARCH concurs that this resource remains not eligible. No further survey recommended.	Indirect	No Further Survey	4869005.838	444796.3902	Not Eligible	Point	NA	Not Eligible
1269	39002	1490		491-0390	1		Wiscasset	Lincoln	34 Westport Bridge Road	Not Eligible	No	Not Eligible	N/A: This resource lacks architectural and historical significance	This resource retains modest integrity	1960s garage. MHPC determined not eligible in January 2011, and based on this reconnaissance survey, SEARCH concurs that this resource remains not eligible. No further survey recommended.	Indirect	No Further Survey	4868999.489	444822.5305	Not Eligible	Point	NA	Not Eligible
1282	38442	1486		491-0391	1		Wiscasset	Lincoln	360 Birch Point Road	Not Eligible	No	Not Eligible	N/A: This resource lacks architectural and historical significance	This resource retains modest integrity	c. 1900 vernacular residence. MHPC determined not eligible in January 2011, and based on this reconnaissance survey, SEARCH concurs that this resource remains not eligible. No further survey recommended.	Indirect	No Further Survey	4869401.384	444758.3324	Not Eligible	Point	NA	Not Eligible
1270	39003	1485		491-0392	1		Wiscasset	Lincoln	360 Birch Point Road	Not Eligible	No	Not Eligible	N/A: This resource lacks architectural and historical significance	This resource retains modest integrity	1920s-1940s garage. MHPC determined not eligible in January 2011, and based on this reconnaissance survey, SEARCH concurs that this resource remains not eligible. No further survey recommended.	Indirect	No Further Survey	4869419.403	444757.7327	Not Eligible	Point	NA	Not Eligible
1289	38450	1481		491-0393	1		Wiscasset	Lincoln	86 Two Bridge Road	Not Eligible	No	Not Eligible	N/A: This resource lacks architectural and historical significance	Retains most aspects of integrity	Early 19th c. barn. MHPC determined not eligible in January 2011, and based on this reconnaissance survey, SEARCH concurs that this resource remains not eligible. No further survey recommended.	Direct	No Further Survey	4869577.622	444368.1726	Not Eligible	Point	NA	Not Eligible
1286	38453	1480		491-0393a	1		Wiscasset	Lincoln	86 Two Bridge Road	Not Eligible	No	Not Eligible	N/A: This resource lacks architectural and historical significance	Retains most aspects of integrity	c. 1805 side hall. MHPC determined not eligible in January 2011, and based on this reconnaissance survey, SEARCH concurs that this resource remains not eligible. No further survey recommended.	Direct	No Further Survey	4869631.489	444355.9899	Not Eligible	Point	NA	Not Eligible

Table 1

OBJECTID	Form ID	Survey Map Number	NRHP ID	MHPC Inventory	Count	Name	Town	County	Address	Individual NR Eligibility	In District	NR Eligibility as part of a District	CRITERIA	INTEGRITY	NOTES	Project Effects	Recommendation	North	East	NRHP Counts	Geometry	Historic District	Map Symbol
1290	51281	1465		491-0406	1		Wiscasset	Lincoln	353 Old Bath Road	Not Eligible	No	Not Eligible	N/A: This resource lacks architectural and historical significance	Retains most aspects of integrity	Mid 20th century minimal traditional. MHPC determined not eligible in December 2010, and based on this reconnaissance survey, SEARCH concurs that this resource remains not eligible	Direct	No Further Survey	4870805.957	443616.7617	Not Eligible	Point	NA	Not Eligible
1486	83745	1447		491-0408	1	Leslie Farm	Wiscasset	Lincoln	48 Dickinson Road	Eligible	No	Not Eligible	C: Architecture	Eligible	Leslie Farm, stone house built 1850. MHPC determined eligible in June 2016, and based on this reconnaissance survey, SEARCH concurs it is NRHP eligible.	Direct	Finding of Effects	4874613.679	445006.2029	Eligible	Point	NA	Listed/Eligible - Further Study
1487	83748	1448		491-0408a	1	Leslie Farm	Wiscasset	Lincoln	48 Dickinson road	Eligible	No	Not Eligible	C: Architecture	Eligible	Leslie Farm, barn/wagon shed built 1880-1920. MHPC determined eligible in June 2016, and based on this reconnaissance survey, SEARCH concurs it is NRHP eligible.	Direct	Finding of Effects	4874581.99	444968.9419	Eligible	Point	NA	Listed/Eligible - Further Study
1485	83742	1449		491-0408hfs	1	Leslie Farm	Wiscasset	Lincoln	48 Dickinson road	Eligible	No	Not Eligible	C: Architecture	Eligible	Leslie Farm, farmstead with rare stone house (tavern). MHPC determined eligible in June 2016, and based on this reconnaissance survey, SEARCH concurs it is NRHP eligible.	Direct	Finding of Effects	4874657.098	444925.0592	Eligible	Point	NA	Listed/Eligible - Further Study
1467	84776	1471		491-0454	1	Wiscasset Motor Lodge	Wiscasset	Lincoln	596 Bath Road	Not Eligible	No	Not Eligible	N/A: This resource lacks architectural and historical significance	This resource retains modest integrity	1960s motor lodge/motel. MHPC determined not eligible in November 2016, and based on this reconnaissance survey, SEARCH concurs that this resource remains not eligible. No further survey recommended.	Indirect	No Further Survey	4869684.809	443392.0273	Not Eligible	Point	NA	Not Eligible
1468	84783	1472		491-0455	1	Wiscasset Motor Lodge	Wiscasset	Lincoln	596 Bath Road	Not Eligible	No	Not Eligible	N/A: Not historic, less than 50 years old	This resource retains modest integrity	1970s expansion at Wiscasset motor Lodge. MHPC determined not eligible in November 2016, and based on this reconnaissance survey, SEARCH concurs that this resource remains not eligible. No further survey recommended.	Indirect	No Further Survey	4869705.294	443437.0142	Not Eligible	Point	NA	Not Eligible
1469	84786	1470		491-0456	1	North of the Border	Wiscasset	Lincoln	605 Bath Road	Not Eligible	No	Not Eligible	N/A: This resource lacks architectural and historical significance	This resource retains modest integrity	Early 19th c. relocated. MHPC determined not eligible in November 2016, and based on this reconnaissance survey, SEARCH concurs that this resource remains not eligible. No further survey recommended.	Indirect	No Further Survey	4869624.781	443251.257	Not Eligible	Point	NA	Not Eligible
1470	84781	1469		491-0457	1	North of the Border	Wiscasset	Lincoln	605 Bath Road	Not Eligible	No	Not Eligible	N/A: This resource lacks architectural and historical significance	This resource lacks sufficient integrity for NRHP eligibility consideration	A relocated c. 1900 outbuilding converted to commercial use. MHPC determined not eligible in November 2016, and based on this reconnaissance survey, SEARCH concurs that this resource remains not eligible. No further survey recommended.	Indirect	No Further Survey	4869637.35	443265.8029	Not Eligible	Point	NA	Not Eligible
1471	84782	1468		491-0458	1	North of the Border	Wiscasset	Lincoln	605 Bath Road	Not Eligible	No	Not Eligible	N/A: This resource lacks architectural and historical significance	This resource lacks sufficient integrity for NRHP eligibility consideration	A relocated late 19th c. barn converted to commercial use. MHPC determined not eligible in November 2016, and based on this reconnaissance survey, SEARCH concurs that this resource remains not eligible. No further survey recommended.	Indirect	No Further Survey	4869691.338	443290.2427	Not Eligible	Point	NA	Not Eligible
1311	71098	1558		495-0006	1	MHPC # 495-0006	Woolwich	Sagadahoc	568 Mountain Rd	Not Eligible	No	Not Eligible	N/A: This resource lacks architectural and historical significance	This resource retains modest integrity	c. 1900-1910 vernacular residence. MHPC determined not eligible in January 2014, and based on this reconnaissance survey, SEARCH concurs it is NRHP ineligible.	Indirect	No Further Survey	4872072.643	442897.8043	Not Eligible	Point	NA	Not Eligible
82	65378	1262		534-0003	1		Concord Twp	Somerset	5 Jackson Pond Road	Not Eligible	No	Not Eligible	N/A: This resource lacks architectural and historical significance	This resource retains most aspects of integrity	c. 1860s vernacular residence. MHPC determined not eligible in October 2013, and based on this reconnaissance survey, SEARCH concurs that this resource remains not eligible; recommended NRHP not eligible	Indirect	No Further Survey	4986982.142	430917.2675	Not Eligible	Point	NA	Not Eligible
83	65381	1268		534-0003a	1		Concord Twp	Somerset	5 Jackson Pond Road	Not Eligible	No	Not Eligible	N/A: This resource lacks architectural and historical significance	This resource retains modest integrity	c. 1940 garage. MHPC determined not eligible in October 2013, and based on this reconnaissance survey, SEARCH concurs that this resource remains not eligible; recommended NRHP not eligible	Indirect	No Further Survey	4986954.858	430903.5849	Not Eligible	Point	NA	Not Eligible
375	93440	1559		N/A			Anson	Somerset	27 Hilton Hill Rd	Not Eligible	No	Not Eligible	N/A: This resource lacks architectural and historical significance	This resource retains modest integrity	1830s-1840s Cape	Direct	No Further Survey	4960197.8	427682.8685	Not Eligible	Point	NA	Not Eligible
376	93445	1560		N/A			Anson	Somerset	27 Hilton Hill Rd	Not Eligible	No	Not Eligible	N/A: This resource lacks architectural and historical significance	This resource retains modest integrity	1840s-1860s Barn	Direct	No Further Survey	4960217.632	427689.7197	Not Eligible	Point	NA	Not Eligible
377	93449	1561		N/A			Anson	Somerset	27 Hilton Hill Rd	Not Eligible	No	Not Eligible	N/A: This resource lacks architectural and historical significance	This resource retains modest integrity	1900-1940 barn	Direct	No Further Survey	4960232.416	427707.0278	Not Eligible	Point	NA	Not Eligible
374	93439	1562		N/A			Anson	Somerset	27 Hilton Hill Rd	Not Eligible	No	Not Eligible	N/A: This resource lacks architectural and historical significance	This resource retains modest integrity	1830s-present farmstead	Direct	No Further Survey	4960191.67	427753.5433	Not Eligible	Point	NA	Not Eligible
889	93979	1565		N/A			Jay	Franklin	236 Chesterville Road	Preliminarily Eligible	No	Not Eligible	A: Agriculture, settlement/development; C: Architecture	Retains most aspects of integrity	1910-1920s Cape with attached barn. Connected farmhouse on 12 acres. Potentially eligible at local level. Recommended NRHP preliminarily eligible.	Pending	Intensive Survey	4928317.929	406805.6514	Not Determined	Point	NA	Not Determined - Further Study
894	94000	1566		N/A		Centerpeace Farm	Jay	Franklin	7 Coopers Mill Road	Not Eligible	No	Not Eligible	N/A: This resource lacks architectural and historical significance	This resource retains modest integrity	early 19th century farmstead. MHPC determined not eligible in June 2009, and based on this reconnaissance survey, SEARCH concurs it is NRHP ineligible.	Pending	No Further Survey	4937069.44	408256.2213	Not Eligible	Point	NA	Not Eligible
84	65382	1264		534-0003b	1		Concord Twp	Somerset	5 Jackson Pond Road	Not Eligible	No	Not Eligible	N/A: This resource lacks architectural and historical significance	This resource retains minimal integrity	c. 1920 ceramic tile silo. MHPC determined not eligible in October 2013, and based on this reconnaissance survey, SEARCH concurs that this resource remains not eligible; recommended NRHP not eligible	Indirect	No Further Survey	4986957.725	430925.9724	Not Eligible	Point	NA	Not Eligible

Table 1

OBJECTID	Form ID	Survey Map Number	NRHP ID	MHPC Inventory	Count	Name	Town	County	Address	Individual NR Eligibility	In District	NR Eligibility as part of a District	CRITERIA	INTEGRITY	NOTES	Project Effects	Recommendation	North	East	NRHP Counts	Geometry	Historic District	Map Symbol
81	65383	1265		534-0003c	1		Concord Twp	Somerset	5 Jackson Pond Road	Not Eligible	No	Not Eligible	N/A: This resource lacks architectural and historical significance	This resource retains modest integrity	c. 1900 barn. MHPC determined not eligible in October 2013, and based on this reconnaissance survey, SEARCH concurs that this resource remains not eligible; recommended NRHP not eligible	Indirect	No Further Survey	4986947.867	430919.0488	Not Eligible	Point	NA	Not Eligible
78	65377	1545		534-0003hfs	1		Concord Twp	Somerset	5 Jackson Pond Road	Not Eligible	No	Not Eligible	N/A: This resource lacks architectural and historical significance	Retains modest integrity	Connected farmhouse and farmstead 1830s-present. e. MHPC determined not eligible in October 2013, and based on this reconnaissance survey, SEARCH concurs that this resource remains not eligible; recommended NRHP not eligible	Indirect	No Further Survey	4987003.284	430843.7523	Not Eligible	Point	NA	Not Eligible
85	65380	1263		534-0004	1		Concord Twp	Somerset	5 Jackson Pond Road	Not Eligible	No	Not Eligible	N/A: This resource lacks architectural and historical significance	This resource retains most aspects of integrity	c. 1860s workshop, attached to house. MHPC determined not eligible in October 2013, and based on this reconnaissance survey, SEARCH concurs that this resource remains not eligible; recommended NRHP not eligible	Indirect	No Further Survey	4986968.519	430922.1346	Not Eligible	Point	NA	Not Eligible
79	65384	1266		534-0005	1		Concord Twp	Somerset	5 Jackson Pond Road	Not Eligible	No	Not Eligible	N/A: This resource lacks architectural and historical significance	This resource retains modest integrity	c. 1860s barn. MHPC determined not eligible in October 2013, and based on this reconnaissance survey, SEARCH concurs that this resource remains not eligible; recommended NRHP not eligible	Indirect	No Further Survey	4986909.576	430950.6119	Not Eligible	Point	NA	Not Eligible
80	65385	1267		534-0006	1		Concord Twp	Somerset	5 Jackson Pond Road	Not Eligible	No	Not Eligible	N/A: This resource lacks architectural and historical significance	This resource retains modest integrity	c. 1940 garage, equipment shed. MHPC determined not eligible in October 2013, and based on this reconnaissance survey, SEARCH concurs that this resource remains not eligible; recommended NRHP not eligible	Indirect	No Further Survey	4986913.837	430960.0297	Not Eligible	Point	NA	Not Eligible
77	65376	1269		534-0007	1	Garfield School	Concord Twp	Somerset	Kennebec River Road/ RT 16, West side of St, Approx. 660 FT North of Intersection with Jackson Pond*	Eligible		Not Eligible	A: Education; C: Architecture	This resource retains modest integrity	c. 1850 schoolhouse, relocated to current site. MHPC determined eligible in October 2013, and based on this reconnaissance survey, SEARCH concurs it is NRHP eligible. Recommended NRHP preliminarily eligible.	Indirect	Finding of Effects	4987150.964	430926.011	Eligible	Point	Arnold Trail to Quebec Historic District	Listed/Eligible - Further Study
75	65083	1270		534-0008	1		Concord Twp	Somerset	2395 Kennebec River Road/ Route 16	Not Eligible		Not Eligible	N/A: This resource lacks architectural and historical significance	This resource retains modest integrity	c. 1840 Greek Revival influenced residence. MHPC determined not eligible in October 2013, and based on this reconnaissance survey, SEARCH concurs that this resource remains not eligible; recommended NRHP not eligible	Indirect	No Further Survey	4987431.851	430873.7615	Not Eligible	Point	Arnold Trail to Quebec Historic District	Not Eligible
76	65141	1271		534-0008a	1		Concord Twp	Somerset	2395 Kennebec River Road/ Route 16	Not Eligible		Not Eligible	N/A: This resource lacks architectural and historical significance	This resource retains most aspects of integrity	Early 20th century barn. MHPC determined not eligible in October 2013, and based on this reconnaissance survey, SEARCH concurs that this resource remains not eligible; recommended NRHP not eligible	Indirect	No Further Survey	4987468.407	430896.0067	Not Eligible	Point	Arnold Trail to Quebec Historic District	Not Eligible
74	65061	1544		534-0008hfs	1	W. Howes Farm (1883) /Long Furrow Farm	Concord Twp	Somerset	259 Kennebec River Road/Route 16	Not Eligible		Not Eligible	A: Agriculture/farming development; C: Architecture	This resource retains all aspects of integrity	1880s-1950s connected farmhouse right on river. MHPC determined eligible in October 2013, and based on this reconnaissance survey, SEARCH concurs it is NRHP eligible.	Indirect	Finding of Effects	4987432.102	430910.9836	Eligible	Point	Arnold Trail to Quebec Historic District	Listed/Eligible - Further Study
72	65001	1273		534-0009	1		Concord Twp	Somerset	2427 Kennebec River Road/ Route 16	Not Eligible		Not Eligible	N/A: This resource lacks architectural and historical significance	This resource retains most aspects of integrity	1820s Cape. MHPC determined not eligible in October 2013, and based on this reconnaissance survey, SEARCH concurs that this resource remains not eligible; recommended NRHP not eligible	Indirect	No Further Survey	4987665.159	430862.7328	Not Eligible	Point	Arnold Trail to Quebec Historic District	Not Eligible
73	65021	1274		534-0009a	1		Concord Twp	Somerset	2427 Kennebec River Road/ Route 16	Not Eligible		Not Eligible	N/A: This resource lacks architectural and historical significance	This resource retains most aspects of integrity	1820s detached barn. MHPC determined not eligible in October 2013, and based on this reconnaissance survey, SEARCH concurs that this resource remains not eligible; recommended NRHP not eligible	Indirect	No Further Survey	4987674.314	430895.6906	Not Eligible	Point	Arnold Trail to Quebec Historic District	Not Eligible
71	64982	1545		534-0009hfs	1		Concord Twp	Somerset	5 Jackson Pond Road	Not Eligible	No	Not Eligible	N/A: This resource lacks architectural and historical significance	Retains modest integrity	Connected farmhouse and farmstead 1830s-present. e. MHPC determined not eligible in October 2013, and based on this reconnaissance survey, SEARCH concurs that this resource remains not eligible; recommended NRHP not eligible	Indirect	No Further Survey	4987656.944	430836.0553	Not Eligible	Point	NA	Not Eligible
70	64961	1275		534-0010	1	CASSIDY CEMETERY	Concord Twp	Somerset	Kennebec River Rd	Not Eligible	No	Not Eligible	N/A: Lacks sufficient historical and architectural associations.	Less than 50 years old.	Following fieldwork, this building was confirmed to be less than 50 years old. Therefore it does not meet the age criteria for NRHP eligibility, and is therefore recommended NRHP not eligible or for NRHP eligibility.	Indirect	No Further Survey	4987661.858	430759.7989	Not Eligible	Point	NA	Not Eligible
69	64917	1278		534-0011	1		Concord Twp	Somerset	2556 Kennebec River Road/Route 16	Not Eligible	No	Not Eligible	N/A: This resource lacks architectural and historical significance	This resource retains most aspects of integrity	1940s vernacular residence. MHPC determined not eligible in October 2013, and based on this reconnaissance survey, SEARCH concurs that this resource remains not eligible; recommended NRHP not eligible	Direct	No Further Survey	4988605.509	430377.1788	Not Eligible	Point	NA	Not Eligible
66	64907	1279		534-0012	1		Concord Twp	Somerset	259 Kennebec River Road/Route 16	Eligible		Not Eligible	A: Agriculture/farming development; C: Architecture	This resource retains most aspects of integrity	1880s connected farmhouse. MHPC determined eligible in October 2013, and based on this reconnaissance survey, SEARCH concurs it is NRHP eligible.	Indirect	Finding of Effects	4988798.732	430350.1314	Eligible	Point	Arnold Trail to Quebec Historic District	Listed/Eligible - Further Study
68	64914	1281		534-0012a	1		Concord Twp	Somerset	259 Kennebec River Road/Route 16	Eligible		Not Eligible	A: Agriculture/farming development; C: Architecture	This resource retains most aspects of integrity	1880s barn, connected farmhouse. MHPC determined eligible in October 2013, and based on this reconnaissance survey, SEARCH concurs it is NRHP eligible.	Indirect	Finding of Effects	4988784.198	430359.2768	Eligible	Point	Arnold Trail to Quebec Historic District	Listed/Eligible - Further Study
65	64906	1544		534-0012hfs	1		Concord Twp	Somerset	259 Kennebec River Road/Route 16	Eligible		Not Eligible	A: Agriculture/farming development; C: Architecture	This resource retains all aspects of integrity	1880s-1950s connected farmhouse right on river. MHPC determined eligible in October 2013, and based on this reconnaissance survey, SEARCH concurs it is NRHP eligible.	Indirect	Finding of Effects	4988756.144	430376.33	Eligible	Point	Arnold Trail to Quebec Historic District	Listed/Eligible - Further Study

Table 1

OBJECTID	Form ID	Survey Map Number	NRHP ID	MHPC Inventory	Count	Name	Town	County	Address	Individual NR Eligibility	In District	NR Eligibility as part of a District	CRITERIA	INTEGRITY	NOTES	Project Effects	Recommendation	North	East	NRHP Counts	Geometry	Historic District	Map Symbol
67	64912	1280		534-0013	1		Concord Twp	Somerset	259 Kennebec River Road/Route 16	Eligible		Not Eligible	A: Agriculture/farming development; C: Architecture	This resource retains most aspects of integrity	1880s small barn/shed of connected farmhouse. MHPC determined eligible in October 2013, and based on this reconnaissance survey, SEARCH concurs it is NRHP eligible.	Indirect	Finding of Effects	4988790.915	430355.7287	Eligible	Point	Arnold Trail to Quebec Historic District	Listed/Eligible - Further Study
1496	71787	1591		N/A			Lewiston	Androscoggin	N/A	Preliminarily Eligible	No	Preliminarily Eligible	NA: Not located	Unknown	Not located during field survey; recommended preliminarily eligible to identify this resource.	Indirect	Intensive Survey	4883695.798	409272.5898	Not Determined	Point	NA	Not Determined - Further Study
64	64904	1283		534-0014	1	USGS Stream Gaging Station	Concord Twp	Somerset	Kennebec River Road/Route 16, East side of St, Approx. 150 Feet South of jct with Bridge Street	Not Eligible		Not Eligible	N/A: Not unique or rare resource type	This resource retains all aspects of integrity	1940, USGS stream gaging station. MHPC determined not eligible in October 2013, and based on this reconnaissance survey, SEARCH concurs it is NRHP ineligible.	Direct	No Further Survey	4989095.875	430193.3808	Not Eligible	Point	Arnold Trail to Quebec Historic District	Not Eligible
63	64892	199		534-0015	1		Concord Twp.	Somerset	BRIDGE STREET/ROUTE 16 OVER KENNEBEC RIVER	Not Eligible	Bingham Village Historic District	Preliminarily Eligible	A: Association with the early development of Bingham Village Historic District	Retains most aspects of integrity	This resource was previously determined Not Individually Eligible by MPH. Based on the reconnaissance level survey, SEARCH concurs with this recommendation. However, the resource is included within the Bingham Village Historic District and is recommended preliminarily eligible as part of the district.	Indirect	Intensive Survey	4989148.489	430233.1187	Not Determined	Point	Arnold Trail to Quebec Historic District	Not Determined - Further Study
		66		N/A		Appalachian National Scenic Trail Historic District	Multi	Multi	N/A	N/A	N/A	Preliminarily Eligible	A: outdoor recreation	Retains most aspects of integrity	Appalachian Trail; this resource retains a high degree of historic significance and is recommended preliminarily eligible and NRHP eligibility.	Direct	Finding of Effects			Not Determined	Line	Yes	Not Determined - Further Study
618	71164	258		n/a		North Pownal Village	Pownal	Cumberland	Intersection of Fickett Road, Poland Range Road, and Auburn Road.	Preliminarily Eligible	North Pownal Village Historic District	Preliminarily Eligible	A: Association with the development of North Pownal Village C: Architecture	Retains most aspects of integrity	This resource was previously surveyed, but a determination of eligibility was not made by MHPC. It is recommended preliminarily eligible as part of the North Pownal Village Historic District.	Direct	Intensive Survey	4865556.891	404283.7694	Not Determined	Point	Pownal Village Historic District	Not Determined - Further Study
		1592		N/A		Bingham Village Historic District	Bingham		N/A	N/A	N/A	Preliminarily Eligible	A: Early settlement and development; commerce; paper industry in the 19th and 20th centuries; C: Architecture	Buildings retain varying degrees of integrity	The Bingham Village Historic District is preliminarily NRHP eligible under Criterion A and C.	Indirect	Intensive Survey			Not Determined	Polygon	Yes	Not Determined - Further Study
		1593		N/A		Lake Moxie/Troutdale/Bakers Station Historic District	Multi	Somerset	N/A	N/A	N/A	Preliminarily Eligible	A: Tourism; outdoor recreation; C: Architecture	Buildings retain varying degrees of integrity	The Lake Moxie/Troutdale/Baker's Station Historic District is preliminarily NRHP eligible under Criterion A and C. Further intensive survey is recommended.	Direct	Intensive Survey			Not Determined	Polygon	Yes	Not Determined - Further Study
		1594		N/A		North Pownal Village Historic District	Pownal		N/A	N/A	N/A	Preliminarily Eligible	A: Early settlement and development, industry; C: Architecture	The buildings retain a high degree of integrity.	The North Pownal Village Historic District is preliminarily NRHP eligible under criterion A and C. It is Recommended preliminarily NRHP eligible.	Indirect	Intensive Survey			Not Determined	Polygon	Yes	Not Determined - Further Study
		1595		N/A		St. Denis Historic District	Whitefield	Lincoln	N/A	N/A	N/A	Preliminarily Eligible	A: Settlement, Social History and Religion; B; C: Architecture	Buildings retain a high degree of integrity	The St. Denis Historic District is preliminarily NRHP eligible under Criterion A, B, and C. Further intensive survey is recommended.	Indirect	Intensive Survey			Not Determined	Polygon	Yes	Not Determined - Further Study

Table 1

Table 2

SEARCH Survey Map ID	MHPC Inventory ID	Update Survey Form in CARMA	MHPC Survey Form type	Property Name	Address	Town	County	NRHP Status
71	293-0062	No	HBSS_FORM	Over-the-Horizon Backscatter Radar Transmitter Site	Northern terminus of Stream Road	Moscow	Somerset	Eligible
73	293-0061	No	HBSS_FORM	Bridge No. 3920	Stream Road over Chase Stream. Approx 1800 FT north of intersection with Beaudoin Road	Moscow	Somerset	Not Eligible
75	293-0060	No	HBSS_FORM	N/A	321 Stream Road	Moscow	Somerset	Not Eligible
76	293-0060hfs	Yes	FARM_FORM	N/A	321 Stream Road	Moscow	Somerset	Not Eligible
77	293-0059hfs	Yes	FARM_FORM	N/A	310 Stream Road	Moscow	Somerset	Not Eligible
79	293-0059d	No	HBSS_FORM	N/A	310 Stream Road	Moscow	Somerset	Not Eligible
80	293-0059b	No	BARN_FORM	N/A	310 Stream Road	Moscow	Somerset	Not Eligible
81	293-0059c	No	BARN_FORM	N/A	310 Stream Road	Moscow	Somerset	Not Eligible
84	293-0058a	No	BARN_FORM	N/A	300 Stream Road	Moscow	Somerset	Not Eligible
92	293-0057	No	HBSS_FORM	Bridge No. 5531	Stream Road Over Mink Brook, 70 Feet North of the intersection with Burns Road	Moscow	Somerset	Not Eligible
93	293-0056	No	HBSS_FORM	N/A	3 Burns Road	Moscow	Somerset	Not Eligible
94	293-0055	No	HBSS_FORM	Bridge No. 5678	Stream Road Over Austin Stream	Moscow	Somerset	Not Eligible
96	293-0063A	No	BARN_FORM	N/A	114 Stream Road	Moscow	Somerset	Not Eligible
97	293-0063	No	HBSS_FORM	N/A	114 Stream Road	Moscow	Somerset	Not Eligible
103	293-0036	No	HBSS_FORM	N/A	74 Howard Road	Moscow	Somerset	Not Eligible
104	293-0037	No	HBSS_FORM	N/A	74 Howard Road	Moscow	Somerset	Not Eligible
107	293-0050	No	HBSS_FORM	Union Cemetery	Cemetery Road	Moscow	Somerset	Not Eligible
112	042-0156	No	HBSS_FORM	N/A	31 Baker Street	Bingham	Somerset	Eligible
113	042-0157	No	HBSS_FORM	N/A	35 Baker Street	Bingham	Somerset	Eligible
114	042-0158	No	HBSS_FORM	N/A	37 Baker Street	Bingham	Somerset	Eligible
115	042-0159	No	HBSS_FORM	N/A	36 Baker Street	Bingham	Somerset	Eligible
116	042-0160	No	HBSS_FORM	N/A	34 Baker Street	Bingham	Somerset	Eligible
117	042-0122	No	HBSS_FORM	N/A	17 River Street	Bingham	Somerset	Eligible
118	042-0121	No	HBSS_FORM	N/A	19 River Street	Bingham	Somerset	Eligible
119	042-0120	No	HBSS_FORM	N/A	21 River Street	Bingham	Somerset	Eligible
120	042-0119	No	HBSS_FORM	N/A	27 River Street	Bingham	Somerset	Eligible
121	042-0118	No	HBSS_FORM	N/A	28 River Street	Bingham	Somerset	Eligible
122	042-0117	No	HBSS_FORM	N/A	30 River Street	Bingham	Somerset	Eligible
123	042-0116	No	HBSS_FORM	N/A	20 River Street	Bingham	Somerset	Eligible
124	042-0115	No	HBSS_FORM	N/A	18 River Street	Bingham	Somerset	Eligible
125	042-0114	No	HBSS_FORM	N/A	14 River Street	Bingham	Somerset	Eligible
126	042-0082	No	HBSS_FORM	N/A	300 Main Street/Route 201	Bingham	Somerset	Eligible
127	042-0082a	No	BARN_FORM	N/A	300 Main Street/Route 201	Bingham	Somerset	Eligible
128	042-0081	No	HBSS_FORM	N/A	17 Dinsmore Street	Bingham	Somerset	Eligible
129	042-0080	No	HBSS_FORM	N/A	23 Dinsmore Street	Bingham	Somerset	Eligible
130	042-0079	No	HBSS_FORM	N/A	25 Dinsmore Street	Bingham	Somerset	Eligible
131	042-0078	No	HBSS_FORM	N/A	20 Dinsmore Street	Bingham	Somerset	Eligible
132	042-0077	No	HBSS_FORM	N/A	18 Dinsmore Street	Bingham	Somerset	Eligible
133	042-0075	No	HBSS_FORM	Bingham Union Library	297 Main Street	Bingham	Somerset	Eligible

Table 2

SEARCH Survey Map ID	MHPC Inventory ID	Update Survey Form in CARMA	MHPC Survey Form type	Property Name	Address	Town	County	NRHP Status
134	042-0074a	No	BARN FORM	N/A	295 Main Street/Route 201	Bingham	Somerset	Eligible
135	042-0073	No	HBSS FORM	N/A	291 Main Street/Route 201	Bingham	Somerset	Eligible
137	042-0072	No	HBSS FORM	N/A	289 Main Street/Route 201	Bingham	Somerset	Eligible
138	042-0076	No	HBSS FORM	N/A	286 Main Street/Route 201	Bingham	Somerset	Eligible
139	042-0070	No	HBSS FORM	N/A	18 Rollins Street	Bingham	Somerset	Eligible
140	042-0071	No	HBSS FORM	N/A	15 Rollins Street	Bingham	Somerset	Eligible
141	042-0054	No	HBSS FORM	N/A	279 Main Street/Route 201	Bingham	Somerset	Eligible
142	042-0055A	No	BARN FORM	N/A	277 Main Street/Route 201	Bingham	Somerset	Eligible
143	042-0053	No	HBSS FORM	N/A	136 Lander Street	Bingham	Somerset	Eligible
144	042-0052	No	HBSS FORM	N/A	114-116 Lander Street	Bingham	Somerset	Eligible
145	042-0056	No	HBSS FORM	N/A	269 Main Street/Route 201	Bingham	Somerset	Eligible
146	042-0050	No	HBSS FORM	N/A	268 Main Street/ Route 201	Bingham	Somerset	Eligible
147	042-0049	No	HBSS FORM	N/A	266 Main Street/ Route 201	Bingham	Somerset	Eligible
149	042-0048a	No	BARN FORM	N/A	262 Main Street/Route 201	Bingham	Somerset	Eligible
150	042-0047a	No	BARN FORM	N/A	258 Main Street/Route 201	Bingham	Somerset	Eligible
151	042-0046a	No	BARN FORM	N/A	256 Main Street/Route 201	Bingham	Somerset	Eligible
152	042-0045	No	HBSS FORM	N/A	252 Main Street/Route 201	Bingham	Somerset	Eligible
153	042-0057	No	HBSS FORM	N/A	261 Main Street/Route 201	Bingham	Somerset	Eligible
154	042-0058	Yes (address)	HBSS FORM	N/A	259 Main Street/Route 201	Bingham	Somerset	Eligible
155	042-0059	No	HBSS FORM	N/A	6 Owens Street	Bingham	Somerset	Eligible
156	042-0060a	No	BARN FORM	N/A	10 Owens Street	Bingham	Somerset	Eligible
157	042-0060	No	HBSS FORM	N/A	10 Owens Street	Bingham	Somerset	Eligible
158	042-0061	No	HBSS FORM	N/A	16 Owens Street	Bingham	Somerset	Eligible
159	042-0062	No	HBSS FORM	N/A	20 Owens Street	Bingham	Somerset	Eligible
160	042-0063	No	HBSS FORM	N/A	29 Owens Street	Bingham	Somerset	Eligible
161	042-0044	No	HBSS FORM	N/A	251 Main Street/ Route 201	Bingham	Somerset	Eligible
162	042-0043	No	HBSS FORM	N/A	249 Main Street/Route 201	Bingham	Somerset	Eligible
163	042-0042a	No	BARN FORM	N/A	244 Main Street/Route 201	Bingham	Somerset	Eligible
164	042-0018	No	HBSS FORM	Bingham Free Meeting House	Old Church Road at Main Street/Route 201	Bingham	Somerset	Listed
165	042-0041	No	HBSS FORM	N/A	9 Old Church Road	Bingham	Somerset	Eligible
166	042-0041a	No	BARN FORM	N/A	9 Old Church Road	Bingham	Somerset	Eligible
167	042-0018	No	HBSS FORM	N/A	16 Old Church Road	Bingham	Somerset	Eligible
168	042-0008	No	HBSS FORM	N/A	227 River Road/Route 201	Bingham	Somerset	Eligible
169	042-0008a	No	BARN FORM	N/A	227 River Road/Route 201	Bingham	Somerset	Eligible
170	042-0203	No	HBSS FORM	N/A	223 Main Street/Route 201	Bingham	Somerset	Eligible
171	042-0202a	No	BARN FORM	N/A	219 Main Street/Route 201	Bingham	Somerset	Eligible
172	042-0202	No	HBSS FORM	N/A	219 Main Street/Route 201	Bingham	Somerset	Eligible
173	042-0050a	No	BARN FORM	N/A	268 Main Street/ Route 201	Bingham	Somerset	Eligible
174	042-0048	No	HBSS FORM	N/A	262 Main Street/Route 201	Bingham	Somerset	Eligible
175	042-0047	No	HBSS FORM	N/A	258 Main Street/Route 201	Bingham	Somerset	Eligible
176	042-0046	No	HBSS FORM	N/A	256 Main Street/Route 201	Bingham	Somerset	Eligible
177	042-0042	No	HBSS FORM	N/A	244 Main Street/Route 201	Bingham	Somerset	Eligible
178	042-0055	No	HBSS FORM	N/A	277 Main Street/Route 201	Bingham	Somerset	Eligible

Table 2

SEARCH Survey Map ID	MHPC Inventory ID	Update Survey Form in CARMA	MHPC Survey Form type	Property Name	Address	Town	County	NRHP Status
179	042-0073a	No	BARN_FORM	N/A	291 Main Street/Route 201	Bingham	Somerset	Eligible
180	042-0074	No	HBSS_FORM	N/A	295 Main Street/Route 201	Bingham	Somerset	Eligible
199	534-0015	No	HBSS_FORM	N/A	Bridge Street/Route 16 Over Kennebec River	Concord Twp	Somerset	Not Eligible
217	042-0017	No	HBSS_FORM	Bingham Town Cemetery	Main Street/Route 201, East side of Street, Approx.370 FT South OF Old Church Street	Bingham	Somerset	Not Eligible
228	042-0016	No	HBSS_FORM	Riverside Inn	172 River Road/Route 201	Bingham	Somerset	Eligible
249	358-0023	No	HBSS_FORM	N/A	Auburn Road, ¼-mile south of Poland Range Road	Pownal	Cumberland	Not Determined
250	358-0023a	No	BARN_FORM	N/A	Auburn Road, ¼-mile south of Poland Range Road	Pownal	Cumberland	Not Determined
251	358-0008	No	HBSS_FORM	Mike Stone House	East side of Lawrence Road, .14 miles south of Ficket Road	Pownal	Cumberland	Not Determined
252	358-0008a	Yes	BARN_FORM	M. Stone House, Barn	west side of Lawrence Road, .14 miles south of Ficket Road	Pownal	Cumberland	Not Determined
253	358-0003	No	HBSS_FORM	North Pownal School	Lawrence Road at Poland Range road	Pownal	Cumberland	Not Determined
254	358-0004	No	HBSS_FORM	Methodist Church	Lawrence Road just north of intersection with Poland Range Rd	Pownal	Cumberland	Not Determined
255	358-0009	No	HBSS_FORM	Dr. Greenfield Pote Thompson House	East side of Lawrence Road, 340 feet south of Ficket Road	Pownal	Cumberland	Not Determined
256	358-0010a	No	BARN_FORM	N/A	East side of Lawrence Road, 230 feet south of Fickett Road	Pownal	Cumberland	Not Determined
257	358-0010	No	HBSS_FORM	N/A	East side of Lawrence Road, 230 feet south of Fickett Road	Pownal	Cumberland	Not Determined
258	n/a	No	HBSS_FORM	North Pownal Village	Intersection of Fickett Road, Poland Range Road, and Auburn Road.	Pownal	Cumberland	Not Determined
259	358-0005	No	HBSS_FORM	N. Pownal Community Center	E. side of Lawrence Rd, 215 feet south of Ficket Road	Pownal	Cumberland	Not Determined
260	358-0006	Yes	HBSS_FORM	Phelps House	West side of Lawrence Road, 150 feet south of Fickett Road	Pownal	Cumberland	Not Determined
261	358-0006a	No	BARN_FORM	Phelps House	West side of Lawrence Road, 150 feet south of Fickett Road	Pownal	Cumberland	Not Determined
262	358-0007	No	HBSS_FORM	Shop/shed/garage	South east corner of Lawrence and Ficket Roads	Pownal	Cumberland	Not Determined
263	358-0011	No	HBSS_FORM	Shop/Store	southwest corner of Lawrence Road and Fickett Road	Pownal	Cumberland	Not Determined
264	358-0015	No	HBSS_FORM	N/A	North side of Fickett Road, 230 feet west of intersection with Val Hall Rd	Pownal	Cumberland	Not Determined
265	358-0016	Yes	HBSS_FORM	Fire Barn	N. side of Fickett Road, 120 feet west of intersection with Val Hall Road	Pownal	Cumberland	Not Determined
266	358-0017	No	HBSS_FORM	North Pownal General Store	Northwest corner of Fickett and Val Hall Roads	Pownal	Cumberland	Not Determined

Table 2

SEARCH Survey Map ID	MHPC Inventory ID	Update Survey Form in CARMA	MHPC Survey Form type	Property Name	Address	Town	County	NRHP Status
267	358-0018	No	HBSS_FORM	N/A	Northeast corner of Fickett Road and Val Hall Road	Pownal	Cumberland	Not Determined
268	358-0018a	No	BARN_FORM	N/A	Northeast corner of Fickett and Val Hall Roads	Pownal	Cumberland	Not Determined
269	358-0018b	No	BARN_FORM	N/A	Southeast corner of Fickett and Val Hall Road	Pownal	Cumberland	Not Determined
270	358-0014	No	HBSS_FORM	N/A	N. side of Fickett Road, .13 miles west of intersection of Val Hall Road	Pownal	Cumberland	Not Determined
271	358-0014a	No	BARN_FORM	N/A	North side of Fickett Road, .13 miles west of intersection with Val Hall Rd.	Pownal	Cumberland	Not Determined
272	358-0013	No	HBSS_FORM	N/A	N. side of Fickett Road, .2 miles west of intersection with Val Hall Road	Pownal	Cumberland	Not Determined
273	358-0013a	No	BARN_FORM	N/A	N. side of Fickett Road, .2 miles west of intersection with Val Hall Road	Pownal	Cumberland	Not Determined
274	358-0012a	No	BARN_FORM	N/A	South side of Fickett Road, .2 miles west of intersection with Val Hall Rd.	Pownal	Cumberland	Not Determined
275	358-0012	No	HBSS_FORM	N/A	South side of Ficket Rd, .2 miles west of intersection with Val Hall Rd	Pownal	Cumberland	Not Determined
323	020-0372	Yes (done)	HBSS_FORM	Union Cemetery	Riverside Drive	Auburn	Androscoggin	Not Eligible
324	020-0373	Yes (done)	HBSS_FORM	N/A	2279 Riverside Drive	Auburn	Androscoggin	Not Eligible
327	020-0214	No	HBSS_FORM	N/A	2209 Riverside Drive	Auburn	Androscoggin	Not Eligible
331	236-1040a	No	BARN_FORM	Hodgkin Farm	217 Ferry Road	Lewiston	Androscoggin	Not Eligible
332	236-1040	No	HBSS_FORM	Hodgkin Farm	217 Ferry Road	Lewiston	Androscoggin	Not Eligible
356	236-0345	No	HBSS_FORM	Clough Meeting House	32 South Lisbon Road	Lewiston	Androscoggin	Listed
360	236-1042	Yes (done)	HBSS_FORM	N/A	4 South Lisbon Road	Lewiston	Androscoggin	Not Eligible
363	236-1043	Yes (done)	HBSS_FORM	N/A	223 Old Lisbon Road	Lewiston	Androscoggin	Not Eligible
365	236-1035	No	HBSS_FORM	Maine Central Railroad - Lewiston Branch crossing	Gould Road, approx. 200 ft. south of turnpike	Lewiston	Androscoggin	Not Eligible
366	236-1032	No	HBSS_FORM	N/A	216-218 Old Lisbon Road	Lewiston	Androscoggin	Not Eligible
367	236-1033	No	HBSS_FORM	N/A	208 Old Lisbon Road	Lewiston	Androscoggin	Not Eligible
368	236-1034	No	HBSS_FORM	N/A	211 Old Lisbon Road	Lewiston	Androscoggin	Not Eligible
370	236-1037	No	HBSS_FORM	Old Lisbon Road Underpass - Bridge No. 101	Old Lisbon Road over Maine Turnpike	Lewiston	Androscoggin	Not Eligible
371	236-1039	No	HBSS_FORM	N/A	176 Old Lisbon Road	Lewiston	Androscoggin	Not Eligible
372	236-1041	Yes (done)	HBSS_FORM	N/A	1905 North Lisbon Road	Lewiston	Androscoggin	Not Eligible
387	236-1298	No	HBSS_FORM	N/A	374 Randall Road	Lewiston	Androscoggin	Eligible
417	236-1044	No	HBSS_FORM	N/A	1190 Sabattus Street	Lewiston	Androscoggin	Not Eligible
480	236-1307	No	HBSS_FORM	N/A	895 College Road	Lewiston	Androscoggin	Not Eligible
481	236-1306	No	HBSS_FORM	N/A	892 College Road	Lewiston	Androscoggin	Not Eligible
482	236-1309a	No	BARN_FORM	N/A	916 College Road	Lewiston	Androscoggin	Not Eligible
483	236-1309b	No	BARN_FORM	N/A	916 College Road	Lewiston	Androscoggin	Not Eligible
484	236-1310	No	HBSS_FORM	N/A	918 College Road	Lewiston	Androscoggin	Not Eligible

Table 2

SEARCH Survey Map ID	MHPC Inventory ID	Update Survey Form in CARMA	MHPC Survey Form type	Property Name	Address	Town	County	NRHP Status
487	236-1036	No	HBSS_FORM	Maine Central Railroad - Lewiston Branch		Lewiston	Androscoggin	Not Determined
490	236-1313	No	HBSS_FORM	N/A	40 Merrill Road	Lewiston	Androscoggin	Not Eligible
491	236-1313a	No	BARN_FORM	N/A	40 Merrill Road	Lewiston	Androscoggin	Not Eligible
493	236-0907a	No	BARN_FORM	N/A	165 Merrill Road	Lewiston	Androscoggin	Not Eligible
494	236-0907	Yes	HBSS_FORM	N/A	165 Merrill Road	Lewiston	Androscoggin	Not Eligible
495	236-0911	No	HBSS_FORM	N/A	1630 Main Street	Lewiston	Androscoggin	Not Eligible
499	236-0905	No	HBSS_FORM	N/A	10 Taylor Hill Road	Lewiston	Androscoggin	Not Eligible
501	236-0906	No	HBSS_FORM	N/A	60 Taylor Hill Road	Lewiston	Androscoggin	Not Eligible
502	236-0916	No	HBSS_FORM	N/A	1525 Main Street	Lewiston	Androscoggin	Not Eligible
503	236-0915	No	HBSS_FORM	N/A	1536 Main Street	Lewiston	Androscoggin	Not Eligible
504	236-0916a	No	BARN_FORM	N/A	1525 Main Street	Lewiston	Androscoggin	Not Eligible
505	236-0916b	No	BARN_FORM	N/A	1521 Main Street	Lewiston	Androscoggin	Not Eligible
506	236-0917	No	HBSS_FORM	N/A	1513 Main Street	Lewiston	Androscoggin	Not Eligible
507	236-0914	No	HBSS_FORM	N/A	1512 Main Street	Lewiston	Androscoggin	Not Eligible
508	236-0918	No	HBSS_FORM	N/A	1495 Main Street	Lewiston	Androscoggin	Not Eligible
510	236-0057	No	HBSS_FORM	Job Cole House	1200 Main Street	Lewiston	Androscoggin	Not Eligible
513	236-0919	No	HBSS_FORM	N/A	1155 Main Street	Lewiston	Androscoggin	Not Eligible
514	236-0920	No	HBSS_FORM	N/A	1153 Main Street	Lewiston	Androscoggin	Not Eligible
515	236-0922	No	HBSS_FORM	N/A	1133 Main Street	Lewiston	Androscoggin	Not Eligible
520	236-1291	No	HBSS_FORM	Jackson's Pine Cone Cabins	1101 Main Street (Route 202)	Lewiston	Androscoggin	Eligible
524	236-1031	No	HBSS_FORM	N/A	940 Main Street	Lewiston	Androscoggin	Not Eligible
525	236-1029	No	HBSS_FORM	Herrick Cemetery	934 Main Street	Lewiston	Androscoggin	Not Eligible
526	236-1030	No	HBSS_FORM	N/A	937 Main Street	Lewiston	Androscoggin	Not Eligible
527	236-1030hfs	No	FARM_FORM	N/A	937 Main Street	Lewiston	Androscoggin	Not Eligible
528	236-1030a	No	BARN_FORM	N/A	937 Main Street	Lewiston	Androscoggin	Not Eligible
537	236-0913	No	HBSS_FORM	N/A	1623 Main Street	Lewiston	Androscoggin	Not Eligible
538	236-0910	No	HBSS_FORM	N/A	1648 Main Street	Lewiston	Androscoggin	Not Eligible
564	180-0029a	Yes (address)	BARN_FORM	N/A	308 US Route 202	Greene	Androscoggin	Eligible
565	180-0029	Yes (address)	HBSS_FORM	N/A	308 US Route 202	Greene	Androscoggin	Eligible
575	180-0015	No	HBSS_FORM	St. Francis Lithuanian Mission	344 Route 202	Greene	Androscoggin	Not Eligible
580	180-0017	No	HBSS_FORM	Valley Cemetery	.10 mile north of 343 Route 202	Greene	Androscoggin	Eligible
581	180-0016	No	HBSS_FORM	Valley Cemetery	south of 398 Route 202	Greene	Androscoggin	Not Eligible
582	180-0018	No	HBSS_FORM	Greenwood Cemetery	southeast of 398 Route 202	Greene	Androscoggin	Not Eligible
583	180-0019	No	HBSS_FORM	Androscoggin County Mail Route Historical Marker	south of 398 Route 202	Greene	Androscoggin	Not Eligible
584	180-0001	No	HBSS_FORM	Universalist Church	398 Route 202	Greene	Androscoggin	Not Eligible
585	180-0020	No	HBSS_FORM	N/A	401 Route 202	Greene		Not Eligible
586	180-0021	No	HBSS_FORM	N/A	401 Route 202	Greene	Androscoggin	Not Eligible
587	180-0022	No	HBSS_FORM	N/A	407 Route 202	Greene	Androscoggin	Not Eligible
588	180-0023	No	HBSS_FORM	N/A	407 Route 202	Greene	Androscoggin	Not Eligible

Table 2

SEARCH Survey Map ID	MHPC Inventory ID	Update Survey Form in CARMA	MHPC Survey Form type	Property Name	Address	Town	County	NRHP Status
589	180-0024	No	HBSS_FORM	N/A	northwest corner of West Maine Street and Route 202	Greene	Androscoggin	Not Eligible
624	180-0002	Yes (photo)	HBSS_FORM	N/A	74 North Line Road	Greene	Androscoggin	Not Eligible
625	180-0013c	No	BARN_FORM	Welcome Home Farm	8 Gilbert Road	Greene	Androscoggin	Not Eligible
627	234-0013b	Yes (done)	BARN_FORM	Additon Farm	6 Additon Road	Leeds	Androscoggin	Eligible
628	234-0013c	Yes (done)	BARN_FORM	Additon Farm	6 Additon Road	Leeds	Androscoggin	Eligible
629	234-0013hfs	Yes (done)	FARM_FORM	Additon Farm	6 Additon Road	Leeds	Androscoggin	Eligible
630	234-0013a	Yes (done)	BARN_FORM	Additon Farm	6 Additon Road	Leeds	Androscoggin	Eligible
631	234-0013	Yes (done)	HBSS_FORM	Additon Farm	6 Additon Road	Leeds	Androscoggin	Eligible
632	234-0013d	Yes (done)	BARN_FORM	Additon Farm	6 Additon Road	Leeds	Androscoggin	Eligible
664	234-0013e	Yes (photo)	BARN_FORM	N/A	167 Fish Street	Leeds	Androscoggin	Not Eligible
668	234-0024	Yes (photo)	HBSS_FORM	N/A	646 Route 219	Leeds	Androscoggin	Not Eligible
669	234-0025	Yes (photo)	HBSS_FORM	N/A	626 Route 219	Leeds	Androscoggin	Not Eligible
669	234-0025hfs	Yes	FARM_FORM	N/A	626 Route 219	Leeds	Androscoggin	Not Eligible
670	234-0025a	No	BARN_FORM	N/A	626 Route 219	Leeds	Androscoggin	Not Eligible
671	234-0027	Yes (photo)	HBSS_FORM	N/A	499 Route 219	Leeds	Androscoggin	Not Eligible
673	234-0028hfs	Yes (photo)	FARM_FORM	N/A	5 Campbell Road	Leeds	Androscoggin	Not Eligible
674	234-0028	Yes (photo)	HBSS_FORM	N/A	5 Campbell Road	Leeds	Androscoggin	Not Eligible
675	234-0028a	Yes (photo)	BARN_FORM	N/A	5 Campbell Road	Leeds	Androscoggin	Not Eligible
676	234-0028b	Yes (photo)	BARN_FORM	N/A	5 Campbell Road	Leeds	Androscoggin	Not Eligible
678	234-0014b	Yes (photo)	BARN_FORM	N/A	79 Campbell Road	Leeds	Androscoggin	Not Eligible
679	234-0014hfs	Yes (photo)	FARM_FORM	Winterplace Farm	79 Campbell Road	Leeds	Androscoggin	Not Eligible
680	234-0014	Yes (photo)	HBSS_FORM	Winterplace Farm	79 Campbell Road	Leeds	Androscoggin	Not Eligible
681	234-0014a	Yes (photo)	BARN_FORM	Winterplace Farm	79 Campbell Road	Leeds	Androscoggin	Not Eligible
682	234-0014d	Yes (photo)	BARN_FORM	Winterplace Farm	79 Campbell Road	Leeds	Androscoggin	Not Eligible
683	234-0014c	Yes (photo)	BARN_FORM	Winterplace Farm	79 Campbell Road	Leeds	Androscoggin	Not Eligible
689	234-0015	Yes (photo)	HBSS_FORM	N/A	154 Knapp Road	Leeds	Androscoggin	Not Eligible
707	249-0030	No	HBSS_FORM	N/A	Strickland Loop Road	Livermore Falls	Kennebec	Not Eligible
715	249-0045	No	HBSS_FORM	Maine Central Railroad—Rumford Branch at East Livermore	River Road just west of Route 133 at MP 26.1	Livermore Falls	Androscoggin	Eligible
716	249-0044	No	HBSS_FORM	New Norland Grange Hall #580	River Road and Androscoggin Bluff Road	Livermore Falls	Androscoggin	Eligible
717	249-0046	No	HBSS_FORM	N/A	East side River Road and Androscoggin Bluff Road	Livermore Falls	Androscoggin	Not Eligible
719	249-0031	No	HBSS_FORM	Bowman Airfield	River Road	Livermore Falls	Androscoggin	Eligible
774	249-0027	No	HBSS_FORM	N/A	Fayette Road	Livermore Falls	Androscoggin	Not Eligible
778	249-0026	No	HBSS_FORM	N/A	Fayette Road	Livermore Falls	Androscoggin	Not Eligible
779	249-0032	No	HBSS_FORM	Pleasant Hill Cemetery	Twelve Corners Road and Pomeroy Hill Road	Livermore Falls	Kennebec	Eligible
781	249-0025	Yes (photo)	HBSS_FORM	Treat Cemetery	Fayette Road	Livermore Falls	Androscoggin	Eligible
781	249-0025	No	HBSS_FORM	Treat Cemetery	Twelve Corners Road and Pomeroy Road	Livermore Falls	Kennebec	Eligible
786	249-0029	Yes (photo)	HBSS_FORM	N/A	Fayette Road	Livermore Falls	Androscoggin	Not Eligible
795	249-0033a	No	BARN_FORM	N/A	40 Turmel Road	Livermore Falls	Androscoggin	Eligible

Table 2

SEARCH Survey Map ID	MHPC Inventory ID	Update Survey Form in CARMA	MHPC Survey Form type	Property Name	Address	Town	County	NRHP Status
796	249-0033hfs	No	FARM_FORM	N/A	40 Turmel Road	Livermore Falls	Androscoggin	Not Eligible
797	249-0033	No	HBSS_FORM	N/A	40 Turmel Road	Livermore Falls	Androscoggin	Not Eligible
798	249-0033b	No	BARN_FORM	N/A	40 Turmel Road	Livermore Falls	Androscoggin	Not Eligible
799	217-0051	No	HBSS_FORM	N/A	70 Turmel Road	Jay	Franklin	Not Eligible
800	217-0051a	No	BARN_FORM	N/A	70 Turmel Road	Jay	Franklin	Not Eligible
831	217-0064	No	HBSS_FORM	Moses Stone Farm	346 Franklin Road	Jay	Franklin	Not Eligible
832	217-0065	No	HBSS_FORM	N/A	315 Hyde Road	Jay	Franklin	Not Eligible
835	217-0066	No	HBSS_FORM	N/A	367 Franklin Road	Jay	Franklin	Not Eligible
861	217-0064a	No	BARN_FORM	Moses Stone Farm	346 Franklin Road	Jay	Franklin	Not Eligible
885	154-0186	No	HBSS_FORM	N/A	341 Knowlton Corner Road	Farmington	Franklin	Not Determined
886	151-0186a	No	BARN_FORM	N/A	341 Knowlton Corner Road	Farmington	Franklin	Eligible
979	154-0192	No	HBSS_FORM	Henry Hardy Farm	360 Weeks Mills Road	Farmington	Franklin	Eligible
980	154-0192c	No	BARN_FORM	Henry Hardy Farm	360 Weeks Mills Road	Farmington	Franklin	Eligible
981	154-0192b	No	BARN_FORM	Henry Hardy Farm	360 Weeks Mills Road	Farmington	Franklin	Eligible
982	154-0192a	No	BARN_FORM	Henry Hardy Farm	360 Weeks Mills Road	Farmington	Franklin	Eligible
983	154-0192d	No	BARN_FORM	Henry Hardy Farm	360 Weeks Mills Road	Farmington	Franklin	Eligible
984	154-0193	No	HBSS_FORM	Henry Hardy Farm	360 Weeks Mills Road	Farmington	Franklin	Eligible
1014	N/A	Yes (address)	BARN_FORM	B.F. Hilton Farm (1883): Former Dairy Barn	1195 Anson Rd/RTE 43	Starks	Somerset	Not Determined
1015	N/A	Yes (address)	BARN_FORM	B.F. Hilton Farm (1883): Milk House	1195 Anson Rd/RTE 43	Starks	Somerset	Not Determined
1016	N/A	Yes (address)	BARN_FORM	B.F. Hilton Farm (1883): Dairy Barn	1195 Anson Rd/RTE 43	Starks	Somerset	Not Determined
1017	N/A	Yes (address)	HBSS_FORM	B.F. Hilton Farm (1883)	1195 Anson Rd/RTE 43	Starks	Somerset	Not Determined
1018	N/A	Yes (address)	BARN_FORM	B.F. Hilton Farm (1883): Barn	1195 Anson Rd/RTE 43	Starks	Somerset	Not Determined
1019	N/A	Yes (address)	BARN_FORM	B.F. Hilton Farm (1883): Sheep House	1195 Anson Rd/RTE 43	Starks	Somerset	Not Determined
1020	N/A	Yes (address)	FARM_FORM	B.F. Hilton Farm (1883)	1195 Anson Rd/RTE 43	Starks	Somerset	Not Determined
1021	N/A	Yes (address)	HBSS_FORM	R. Hilton House (1883)	1222 Anson Rd/RTE 43	Starks	Somerset	Not Determined
1022	N/A	Yes (address)	HBSS_FORM	E. Gray Farm (1883)	1294 Anson Rd/RTE 43	Starks	Somerset	Not Determined
1023	N/A	Yes (address)	BARN_FORM	E. Gray Farm (1883): Dairy Barn	1294 Anson Rd/RTE 43	Starks	Somerset	Not Determined
1023	N/A	Yes (address)	BARN_FORM	E. Gray Farm (1883): Dairy Barn Milk House	1294 Anson Rd/RTE 43	Starks	Somerset	Not Determined
1024	N/A	Yes (address)	HBSS_FORM	E. Gray Farm (1883): Original House	1294 Anson Rd/RTE 43	Starks	Somerset	Not Determined
1025	N/A	Yes (address)	BARN_FORM	E. Gray Farm (1883): Stable Barn	1294 Anson Rd/RTE 43	Starks	Somerset	Not Determined
1026	N/A	Yes (address)	BARN_FORM	E. Gray Farm (1883): Shed	1294 Anson Rd/RTE 43	Starks	Somerset	Not Determined
1027	N/A	Yes (address)	FARM_FORM	E. Gray Farm (1883)	1294 Anson Rd/RTE 43	Starks	Somerset	Not Determined
1028	N/A	Yes (address)	BARN_FORM	E. Gray Farm (1883): Milk House	1294 Anson Rd/RTE 43	Starks	Somerset	Not Determined
1030	N/A	Yes (address)	BARN_FORM	E. Gray Farm (1883): Barn	1294 Anson Rd/RTE 43	Starks	Somerset	Not Determined

Table 2

SEARCH Survey Map ID	MHPC Inventory ID	Update Survey Form in CARMA	MHPC Survey Form type	Property Name	Address	Town	County	NRHP Status
1031	N/A	Yes (address)	BARN_FORM	E. Gray Farm (1883): Chicken Coop	1294 Anson Rd/RTE 43	Starks	Somerset	Not Determined
1032	N/A	Yes (address)	BARN_FORM	E. Gray Farm (1883): Hay Barn	1294 Anson Rd/RTE 43	Starks	Somerset	Not Determined
1033	N/A	Add to E. Gray Farm		E. Gray Farm (1883): Garage	1294 Anson Rd/RTE 43	Starks	Somerset	Not Determined
1034	N/A	No	HBSS_FORM	Athearn Cemetery	West side of Hilton Hill Road, at Anson/Starks Town Line	Anson	Somerset	Not Determined
1035	N/A	No	HBSS_FORM	Mrs. Athearn House (1883)	West side of Hilton Hill Road, 500 feet north of Anson/Starks Town Line	Anson	Somerset	Not Determined
1259	146-0001	No	HBSS_FORM	Concord Haven	East side of Route 16, 1.7 miles N of intersection with Berry Road	Embden	Somerset	Listed
1262	534-0003	No	HBSS_FORM	N/A	5 Jackson Pond Road	Concord Twp	Somerset	Not Eligible
1263	534-0004	No	HBSS_FORM	N/A	5 Jackson Pond Road	Concord Twp	Somerset	Not Eligible
1264	534-0003b	No	BARN_FORM	N/A	5 Jackson Pond Road	Concord Twp	Somerset	Not Eligible
1265	534-0003c	No	BARN_FORM	N/A	5 Jackson Pond Road	Concord Twp	Somerset	Not Eligible
1266	534-0005	No	HBSS_FORM	N/A	5 Jackson Pond Road	Concord Twp	Somerset	Not Eligible
1267	534-0006	No	HBSS_FORM	N/A	5 Jackson Pond Road	Concord Twp	Somerset	Not Eligible
1268	534-0003a	No	BARN_FORM	N/A	5 Jackson Pond Road	Concord Twp	Somerset	Not Eligible
1269	534-0007	No	HBSS_FORM	Garfield School	Kennebec River Road/ RT 16, West side of St, Approx. 660 FT North of intrsectio with Jackson Pond Road	Concord Twp	Somerset	Eligible
1270	534-0008	No	HBSS_FORM	W. Howes Farm (1883)	2395 Kennebec River Road/ Route 16	Concord Twp	Somerset	Not Eligible
1271	534-0008a	No	BARN_FORM	Long Furrow Farm	2395 Kennebec River Road/ Route 16	Concord Twp	Somerset	Not Eligible
1272	534-0010	No	HBSS_FORM	Cassidy Cemetery	Kennebec River Road/ Route 16, East side of St, North of jct with Jackson Pond Road	Concord Twp	Somerset	Not Eligible
1273	534-0009	No	HBSS_FORM	N/A	2427 Kennebec River Road/ Route 16	Concord Twp	Somerset	Not Eligible
1274	534-0009a	No	BARN_FORM	N/A	2427 Kennebec River Road/ Route 16	Concord Twp	Somerset	Not Eligible
1278	534-0011	No	HBSS_FORM	N/A	2556 Kennebec River Road/Route 16	Concord Twp	Somerset	Not Eligible
1279	534-0012	No	HBSS_FORM	N/A	259 Kennebec River Road/Route 16	Concord Twp	Somerset	Eligible
1280	534-0013	No	HBSS_FORM	N/A	259 Kennebec River Road/Route 16	Concord Twp	Somerset	Eligible
1281	534-0012a	No	BARN_FORM	N/A	259 Kennebec River Road/Route 16	Concord Twp	Somerset	Eligible
1283	534-0014	No	HBSS_FORM	USGS Stream Gaging Station	Kennebec River Road/Route 16, East side of St, Approx. 150 Feet South of jct with Bridge Street	Concord Twp	Somerset	Not Eligible
1286	293-0001	No	HBSS_FORM	Wyman Hydro Project	Station Road	Moscow	Somerset	Eligible
1287	293-0045	No	HBSS_FORM	Wyman Dam	Terminus of Station Road, at the base of Wyman Lake	Moscow	Somerset	Eligible
1288	293-0047	No	HBSS_FORM	Arnold Trail to Quebec - Wyman Hydro Project	Station Road	Moscow	Somerset	Listed
1290	293-0042	No	HBSS_FORM	N/A	135 Canada Road	Moscow	Somerset	Not Eligible
1292	293-0040	No	HBSS_FORM	N/A	105 Canada Road	Moscow	Somerset	Not Eligible
1292	293-0053	No	HBSS_FORM	N/A	105 Canada Road	Moscow	Somerset	Not Eligible

Table 2

SEARCH Survey Map ID	MHPC Inventory ID	Update Survey Form in CARMA	MHPC Survey Form type	Property Name	Address	Town	County	NRHP Status
1293	293-0040a	No	BARN_FORM	N/A	105 Canada Road	Moscow	Somerset	Not Eligible
1293	293-0053a	No	BARN_FORM	N/A	105 Canada Road	Moscow	Somerset	Not Eligible
1294	293-0041	No	HBSS_FORM	Moscow Town Hall	110 Canada Road	Moscow	Somerset	Not Eligible
1295	293-0038	No	HBSS_FORM	N/A	87 Canada Road	Moscow	Somerset	Not Eligible
1295	293-0049	No	HBSS_FORM	N/A	87 Canada Road	Moscow	Somerset	Not Eligible
1296	293-0039	No	HBSS_FORM	N/A	90 Canada Road	Moscow	Somerset	Not Eligible
1297	293-0048	No	HBSS_FORM	N/A	90 Canada Road	Moscow	Somerset	Not Eligible
1298	042-0015a	No	BARN_FORM	N/A	River Road/Route 201, East side of Rd, Approx. 240 FT. North of jct with Village Street	Bingham	Somerset	Not Eligible
1299	042-0015	No	HBSS_FORM	N/A	River Road/Route 201, East side of Rd, Approx. 240 Feet North of jct with Village Street	Bingham	Somerset	Not Eligible
1301	042-0014	No	HBSS_FORM	N/A	River Road/ Route 201, East side of Rd, at jct with Village Street	Bingham	Somerset	Not Eligible
1302	484-0041	Yes (photo)	HBSS_FORM	N/A	Northeast corner of Sampson Road & South Belfast Road (Route 105)	Windsor	Kennebec	Not Eligible
1305	484-0040	<Null>	HBSS_FORM		7 Coopers Mill Road	Windsor	Kennebec	Not Eligible
1306	484-0040a	Yes (photo)	BARN_FORM	N/A	7 Coopers Mill Road	Windsor	Kennebec	Not Eligible
1307	484-0040b	Yes (photo)	BARN_FORM	N/A	7 Coopers Mill Road	Windsor	Kennebec	Not Eligible
1308	484-0040c	Yes (photo)	BARN_FORM	N/A	7 Coopers Mill Road	Windsor	Kennebec	Not Eligible
1309	484-0030c	No	BARN_FORM	N/A	111 Coopers Mills Road	Windsor	Kennebec	Not Eligible
1310	484-0030a	No	BARN_FORM	N/A	111 Cooper's Mill Road	Windsor	Kennebec	Not Eligible
1310	484-0030a	No	BARN_FORM	N/A	111 Coopers Mills Road	Windsor	Kennebec	Not Eligible
1310	484-0030d	<Null>	BARN_FORM	N/A	111 Coopers Mills Road	Windsor	Kennebec	Not Eligible
1311	484-0030hfs	No	FARM_FORM	N/A	111 Cooper's Mill Road	Windsor	Kennebec	Not Eligible
1311	484-0030hfs	No	FARM_FORM	N/A	111 Coopers Mills Road	Windsor	Kennebec	Not Eligible
1312	484-0030	No	HBSS_FORM	N/A	111 Cooper's Mill Road	Windsor	Kennebec	Not Eligible
1312	484-0030	No	HBSS_FORM	N/A	111 Coopers Mills Road	Windsor	Kennebec	Not Eligible
1313	484-0030b	Yes (photo)	BARN_FORM	N/A	111 Cooper's Mill Road	Windsor	Kennebec	Not Eligible
1313	484-0030b	No	BARN_FORM	N/A	111 Coopers Mills Road	Windsor	Kennebec	Not Eligible
1324	484-0035	No	HBSS_FORM	N/A	246 Cooper's Mill Road	Windsor	Kennebec	Not Eligible
1326	484-0034b	No	HBSS_FORM	N/A	295 Cooper's Mill Road	Windsor	Kennebec	Not Eligible
1326	484-0034b	No	HBSS_FORM	N/A	295 Cooper's Mill Road	Windsor	Kennebec	Not Eligible
1327	484-0034	No	HBSS_FORM	N/A	295 Cooper's Mill Road	Windsor	Kennebec	Not Eligible
1327	484-0034	No	HBSS_FORM	N/A	295 Cooper's Mill Road	Windsor	Kennebec	Not Eligible
1328	484-0034hfs	No	FARM_FORM	N/A	295 Cooper's Mill Road	Windsor	Kennebec	Not Eligible
1328	484-0034hfs	Yes	FARM_FORM	N/A	295 Cooper's Mill Road	Windsor	Kennebec	Not Eligible
1329	484-0032	No	HBSS_FORM	N/A	306 Cooper's Mill Road	Windsor	Kennebec	Not Eligible
1329	484-0032	No	HBSS_FORM	N/A	306 Cooper's Mill Road	Windsor	Kennebec	Not Eligible
1330	484-0031	No	HBSS_FORM	N/A	321 Cooper's Mill Road	Windsor	Kennebec	Not Eligible
1330	484-0031	<Null>	HBSS_FORM	N/A	321 Cooper's Mill Road	Windsor	Kennebec	Not Eligible
1331	484-0031a	No	BARN_FORM	N/A	321 Cooper's Mill Road	Windsor	Kennebec	Not Eligible
1331	484-0031a	<Null>	BARN_FORM	N/A	321 Cooper's Mill Road	Windsor	Kennebec	Not Eligible

Table 2

SEARCH Survey Map ID	MHPC Inventory ID	Update Survey Form in CARMA	MHPC Survey Form type	Property Name	Address	Town	County	NRHP Status
1334	484-0036a	No	BARN_FORM	N/A	206 Maxcy's Mill Road	Windsor	Kennebec	Not Eligible
1335	484-0036hfs	No	FARM_FORM	N/A	206 Maxcy's Mill Road	Windsor	Kennebec	Not Eligible
1336	484-0036	No	HBSS_FORM	N/A	206 Maxcy's Mill Road	Windsor	Kennebec	Not Eligible
1337	484-0037	No	HBSS_FORM	N/A	5 Griffin Road	Windsor	Kennebec	Not Eligible
1338	484-0038	No	HBSS_FORM	N/A	99 Griffin Road	Windsor	Kennebec	Not Eligible
1398	N/A	No	HBSS_FORM	N/A	14 Pittston Road	Whitefield	Lincoln	Not Determined
1403	N/A	No	HBSS_FORM	N/A	136 Pittston Road	Whitefield	Lincoln	Not Determined
1404	N/A	No	BARN_FORM	N/A	136 Pittston Road	Whitefield	Lincoln	Not Determined
1405	N/A	No	HBSS_FORM	N/A	161 Pittston Road	Whitefield	Lincoln	Not Determined
1406	N/A	No	HBSS_FORM	N/A	185 Pittston Road	Whitefield	Lincoln	Not Determined
1407	N/A	No	BARN_FORM	N/A	185 Pittston Road	Whitefield	Lincoln	Not Determined
1447	491-0408	Yes (photo)	HBSS_FORM	Leslie Farm	48 Dickinson Road	Wiscasset	Lincoln	Eligible
1448	491-0408a	Yes (photo)	BARN_FORM	Leslie Farm	48 Dickinson road	Wiscasset	Lincoln	Eligible
1449	491-0408hfs	Yes (photo)	FARM_FORM	Leslie Farm	48 Dickinson road	Wiscasset	Lincoln	Eligible
1465	491-0406	No	HBSS_FORM	N/A	353 Old Bath Road	Wiscasset	Lincoln	Not Eligible
1468	491-0458	No	BARN_FORM	North of the Border	605 Bath Road	Wiscasset	Lincoln	Not Eligible
1469	491-0457	No	HBSS_FORM	North of the Border	605 Bath Road	Wiscasset	Lincoln	Not Eligible
1470	491-0456	No	HBSS_FORM	North of the Border	605 Bath Road	Wiscasset	Lincoln	Not Eligible
1471	491-0454	No	HBSS_FORM	Wiscasset Motor Lodge	596 Bath Road	Wiscasset	Lincoln	Not Eligible
1472	491-0455	No	HBSS_FORM	Wiscasset Motor Lodge	596 Bath Road	Wiscasset	Lincoln	Not Eligible
1474	491-0065	No	HBSS_FORM	N/A	285 Birch Point Road	Wiscasset	Lincoln	Not Eligible
1475	491-0074	No	HBSS_FORM	N/A	288 Birch Point Road	Wiscasset	Lincoln	Not Eligible
1476	491-00394	No	HBSS_FORM	N/A	288 Birch Point Road	Wiscasset	Lincoln	Not Eligible
1477	491-0066	No	HBSS_FORM	N/A	297 Birch Point Road	Wiscasset	Lincoln	Not Eligible
1479	491-0067	No	HBSS_FORM	N/A	33 Two Bridge Road	Wiscasset	Lincoln	Not Eligible
1480	491-0393a	No	BARN_FORM	N/A	86 Two Bridge Road	Wiscasset	Lincoln	Not Eligible
1481	491-0393	No	HBSS_FORM	N/A	86 Two Bridge Road	Wiscasset	Lincoln	Not Eligible
1484	491-0073	<Null>	HBSS_FORM	N/A	318 Birch Point Road	Wiscasset	Lincoln	Not Eligible
1485	491-0392	No	HBSS_FORM	N/A	360 Birch Point Road	Wiscasset	Lincoln	Not Eligible
1486	491-0391	No	HBSS_FORM	N/A	360 Birch Point Road	Wiscasset	Lincoln	Not Eligible
1487	491-0072	No	HBSS_FORM	N/A	366 Birch Point Road	Wiscasset	Lincoln	Not Eligible
1488	491-0072a	No	BARN_FORM	N/A	366 Birch Point Road	Wiscasset	Lincoln	Not Eligible
1489	491-0389	No	HBSS_FORM	N/A	34 Westport Bridge Road/Route 144	Wiscasset	Lincoln	Not Eligible
1490	491-0390	No	HBSS_FORM	N/A	34 Westport Bridge Road/Route 144	Wiscasset	Lincoln	Not Eligible
1491	491-0072hfs	No	FARM_FORM	N/A	366 Birch Point Road	Wiscasset	Lincoln	Not Eligible
1493	491-0068	No	HBSS_FORM	N/A	425 Birch Point Road/Route 144	Wiscasset	Lincoln	Not Eligible
1494	N/A	No	HBSS_FORM	N/A	495 Birch Point Road/Route 144	Wiscasset	Lincoln	Listed
1495	N/A	No	HBSS_FORM	MHPC # 491-0069	495 Birch Point Road/Route 144	Wiscasset	Lincoln	Listed
1497	N/A	No	BARN_FORM	N/A	495 Birch Point Road/	Wiscasset	Lincoln	Listed
1497	N/A	No	BARN_FORM	MHPC # 491-0069	495 Birch Point Road/Route 144	Wiscasset	Lincoln	Listed
1498	N/A	No	BARN_FORM	MHPC # 491-0069	495 Birch Point Road/Route 144	Wiscasset	Lincoln	Listed
1499	N/A	No	BARN_FORM	N/A	495 Birch Point Road/Route 144	Wiscasset	Lincoln	Listed
1500	N/A	No	BARN_FORM	N/A	495 Birch Point Road/Route 144	Wiscasset	Lincoln	Listed
1501	N/A	No	BARN_FORM	MHPC # 491-0069	495 Birch Point Road/Route 144	Wiscasset	Lincoln	Listed

Table 2

SEARCH Survey Map ID	MHPC Inventory ID	Update Survey Form in CARMA	MHPC Survey Form type	Property Name	Address	Town	County	NRHP Status
1502	491-0071	No	HBSS_FORM	N/A	526 Birch Point Road	Wiscasset	Lincoln	Not Eligible
1503	491-0070	Yes	HBSS_FORM	N/A	556 Birch Point Road/Route 144	Wiscasset	Lincoln	Not Eligible
1504	491-0070	No	HBSS_FORM	N/A	556 Birch Point Road/Route 144	Wiscasset	Lincoln	Not Eligible
1517	154-0192hfs	No	FARM_FORM	Henry Hardy Farm	360 Weeks Mills Road	Farmington	Franklin	Eligible
1521	N/A	No	FARM_FORM	N/A	136 Pittston Road	Whitefield	Lincoln	Not Determined
1522	N/A	No	BARN_FORM	N/A	136 Pittston Road	Whitefield	Lincoln	Not Determined
1523	N/A	No	FARM_FORM	N/A	185 Pittston Road	Whitefield	Lincoln	Not Determined
1525	236-1040hfs	No	FARM_FORM	Hodgkin Farm	217 Ferry Road	Lewiston	Androscoggin	Not Eligible
1526	236-1040b	No	BARN_FORM	Hodgkin Farm	217 Ferry Road	Lewiston	Androscoggin	Not Eligible
1532	234-0026	Yes (photo)	HBSS_FORM	N/A	613 Route 219	Leeds	Androscoggin	Not Eligible
1534	236-0962	No	HBSS_FORM	N/A	155 Switzerland Road	Lewiston	Androscoggin	Not Eligible
1535	236-0961	No	HBSS_FORM	N/A	165 Switzerland Road	Lewiston	Androscoggin	Not Eligible
1536	236-0961a	No	BARN_FORM	N/A	165 Switzerland Road	Lewiston	Androscoggin	Not Eligible
1539	236-1309hfs	No	FARM_FORM	N/A	916 College Road	Lewiston	Androscoggin	Not Eligible
1540	236-1309	Yes (photo)	HBSS_FORM	N/A	916 College Road	Lewiston	Androscoggin	Not Eligible
1541	236-1313hfsf	No	FARM_FORM	N/A	40 Merrill Road	Lewiston	Androscoggin	Not Eligible
1542	534-0008hfsf	No	FARM_FORM	W. Howes Farm (1883)	2395 Kennebec River Road	Concord Twp	Somerset	Not Eligible
1543	534-0009hfsf	No	FARM_FORM	N/A	2427 Kennebec River Road/ Route 16	Concord Twp	Somerset	Not Eligible
1543	534-0009hfs	No	FARM_FORM	N/A	2427 Kennebec River Road/ Route 16	Concord Twp	Somerset	Not Eligible
1544	534-0012hfsf	No	FARM_FORM	N/A	259 Kennebec River Road/Route 16	Concord Twp	Somerset	Eligible
1545	534-0003hfsf	No	FARM_FORM	N/A	5 Jackson Pond Road	Concord Twp	Somerset	Not Eligible
1546	042-0201	No	HBSS_FORM	N/A	226 Main Street/Route 201	Bingham	Somerset	Eligible
1547	491-0069hfsf	No	FARM_FORM	N/A	495 Birch Point Road/Route 144	Wiscasset	Lincoln	Listed
1548	042-0051	No	HBSS_FORM	Jimmy's Market	272 Main Street/ Route 201	Bingham	Somerset	Not Eligible
1549	236-1314	No	HBSS_FORM	N/A	102 Merrill Road	Lewiston	Androscoggin	Not Eligible
1550	236-0903	No	HBSS_FORM	N/A	59 Deer Road	Lewiston	Androscoggin	Not Eligible
1551	236-0904	No	HBSS_FORM	N/A	67 Deer Road	Lewiston	Androscoggin	Not Eligible
1552	236-0921	No	HBSS_FORM	N/A	1145 Main Street	Lewiston	Androscoggin	Not Determined
1553	484-0033	No	HBSS_FORM	N/A	303 Cooper's Mill Road	Windsor	Kennebec	Not Eligible
1553	484-0033	No	HBSS_FORM	N/A	303 Cooper's Mill Road	Windsor	Kennebec	Not Eligible
1554	484-0030e	No	BARN_FORM	N/A	111 Coopers Mills Road	Windsor	Kennebec	Not Eligible
1555	484-0030f	Yes (photo)	BARN_FORM	N/A	111 Cooper's Mill Road	Windsor	Kennebec	Not Eligible
1556	484-0030g	Yes (photo)	BARN_FORM	N/A	111 Cooper's Mill Road	Windsor	Kennebec	Not Eligible
1557	484-0030h	Yes (photo)	BARN_FORM	N/A	111 Cooper's Mill Road	Windsor	Kennebec	Not Eligible
1558	495-0006	No	HBSS_FORM	MHPC # 495-0006	568 Mountain Road	Woolwich	Sagadahoc	Not Eligible
1563	180-0025	No	HBSS_FORM	N/A	11 West Main Street	Greene	Androscoggin	Not Eligible
1566	484-0040hfs	Yes (photo)	FARM_FORM	N/A	7 Coopers Mill Road	Windsor	Kennebec	Not Eligible
Demolished	293-0060a	Yes (Demolished)	BARN_FORM	N/A	321 Stream Road	Moscow	Somerset	Not Eligible

Table 2

SEARCH Survey Map ID	MHPC Inventory ID	Update Survey Form in CARMA	MHPC Survey Form type	Property Name	Address	Town	County	NRHP Status
Demolished	293-0059a	Yes (Demolished)	BARN_FORM	N/A	310 Stream Road	Moscow	Somerset	Not Eligible
Demolished	293-0059	Yes (Demolished)	HBSS_FORM	N/A	310 Stream Road	Moscow	Somerset	Not Eligible
Demolished	236-1038	Yes (done)	HBSS_FORM		184 Old Lisbon Road	Lewiston	Androscoggin	Not Eligible
Demolished	236-1038a	Yes (done)	BARN_FORM		184 Old Lisbon Road	Lewiston	Androscoggin	Not Eligible
Demolished	236-1038b	Yes (done)	BARN_FORM		184 Old Lisbon Road	Lewiston	Androscoggin	Not Eligible
Demolished	236-1038c	Yes (done)	HBSS_FORM		184 Old Lisbon Road	Lewiston	Androscoggin	Not Eligible
Demolished	236-1290	Yes	HBSS_FORM		103 Larrabee Road	Lewiston	Androscoggin	Not Eligible
Demolished	293-0043	Yes	HBSS_FORM		Canada Road, W side, approx .35 N of Station Road	Moscow	Somerset	Eligible
Demolished	293-0044	Yes	HBSS_FORM		Canada Road, W side, approx .38 N of Station Road	Moscow	Somerset	Eligible
Demolished	293-0044a	Yes	BARN_FORM		Canada Road, W side, approx .38 N of Station Road	Moscow	Somerset	Not Eligible
Demolished	484-0032a	Yes	BARN_FORM		306 Cooper's Mill Road	Windsor	Kennebec	Not Eligible
Demolished	484-0032a	Yes	BARN_FORM		306 Cooper's Mill Road	Windsor	Kennebec	Not Eligible
Demolished	484-0034a	No	BARN_FORM	N/A	295 Cooper's Mill Road	Windsor	Kennebec	Not Eligible
Demolished	484-0035	<Null>	HBSS_FORM		246 Cooper's Mill Road	Windsor	Kennebec	Not Eligible
N/A - District	N/A - District	No	N/A	Concord Haven Historic District	N/A	Embden	Somerset	Listed
N/A - District	N/A - District	No	N/A	Temples Historic District	N/A	Anson	Somerset	Listed
N/A - District	N/A - District	No	N/A	Head Tide Historic District	N/A	Alna	Lincoln	Listed
N/A - District	N/A - District	No	N/A	Arnold Trail to Quebec Historic District	N/A	Multi	Multi	Listed
Not Historic	013-0025	<Null>	HBSS_FORM		190 River Road	Anson	Somerset	Not Eligible
Not Historic	236-1308	No	HBSS_FORM	N/A	900 College Road	Lewiston	Androscoggin	Not Eligible

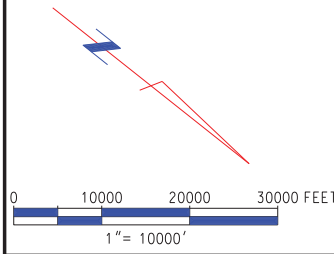
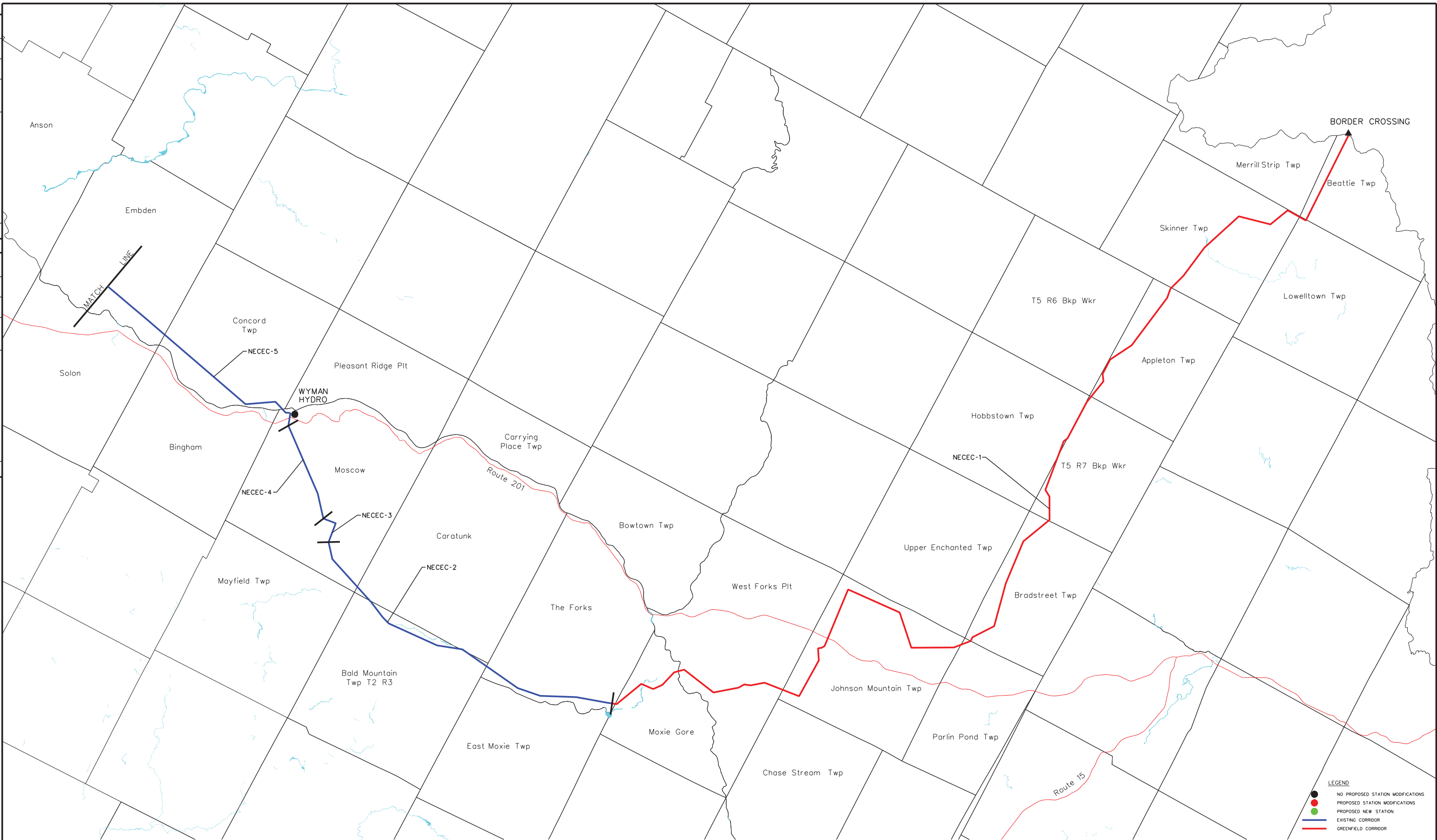
APPENDIX C

TRANSMISSION LINE CONFIGURATION CROSS SECTIONS

NO.	REVISION	DATE	BY	CK	P.E.

THIS DRAWING SHALL BE REVISED ON THE CAD SYSTEM ONLY

THIS DRAWING SHALL BE REVISED ON THE CAD SYSTEM ONLY



**PRELIMINARY
NOT FOR CONSTRUCTION**

This document and any attachments are considered:
**BUSINESS CONFIDENTIAL
 PROTECTED CRITICAL INFRASTRUCTURE INFORMATION**

NO.	REVISION	DATE	BY	CK	P.E. STAMPED BY	P.E. No.	Professional Engineer Seal
0	ISSUED FOR RFP RESPONSE	7/27/17	PEI	CRM			

DESIGNED JAR	NEW ENGLAND CLEAN ENERGY CONNECT PROPOSED LARRABEE ROAD SUBSTATION TO QUEBEC BORDER KEY MAP
DRAWN PEI	
CHECKED CRM	
APPROVED /	
REVIEWED /	
CENTRAL MAINE POWER COMPANY SYSTEM ENGINEERING DATE: 4/10/17 SCALE: AS NOTED	SK-LR-QC-KEY-2 REV 0

EXISTING

**PRELIMINARY
NOT FOR CONSTRUCTION**



LIMIT
R.O.W.

300'

LIMIT
R.O.W.

LOOKING FROM QUEBEC BORDER TOWARDS WYMAN HYDRO S/S
(APPROX. 53.5 MILES)

NOTE:
ADDITIONAL R.O.W. SECURED
TO ACCOMMODATE FUTURE
TRANSMISSION LINES.

PROPOSED



SECTION 3006
HVDC

TYP. A.G.
HT' 100'

LIMIT
R.O.W.

150'

75'

75'

150' CLEARED

300'

LIMIT
R.O.W.

LOOKING FROM QUEBEC BORDER TOWARDS WYMAN HYDRO S/S
(APPROX. 53.5 MILES)

**-DRAFT-
FOR REVIEW ONLY**

S222 POLE 95 TO QUEBEC BORDER

**NEW ENGLAND CLEAN ENERGY CONNECT
EXISTING AND PROPOSED R.O.W.
SEGMENT 1**

ENG. CONTRACTOR			
		//	
		//	
		//	
		//	
		//	
1	ISSUED FOR RFP RESPONSE	9/19/17	PEI
NO.	REVISION	DATE	BY

CHECKED		DESIGNED JAR	DATE 3/2/17
CRM	4/11/17	DRAWN SCF	APPR.
SCALE NTS		CENTRAL MAINE POWER	

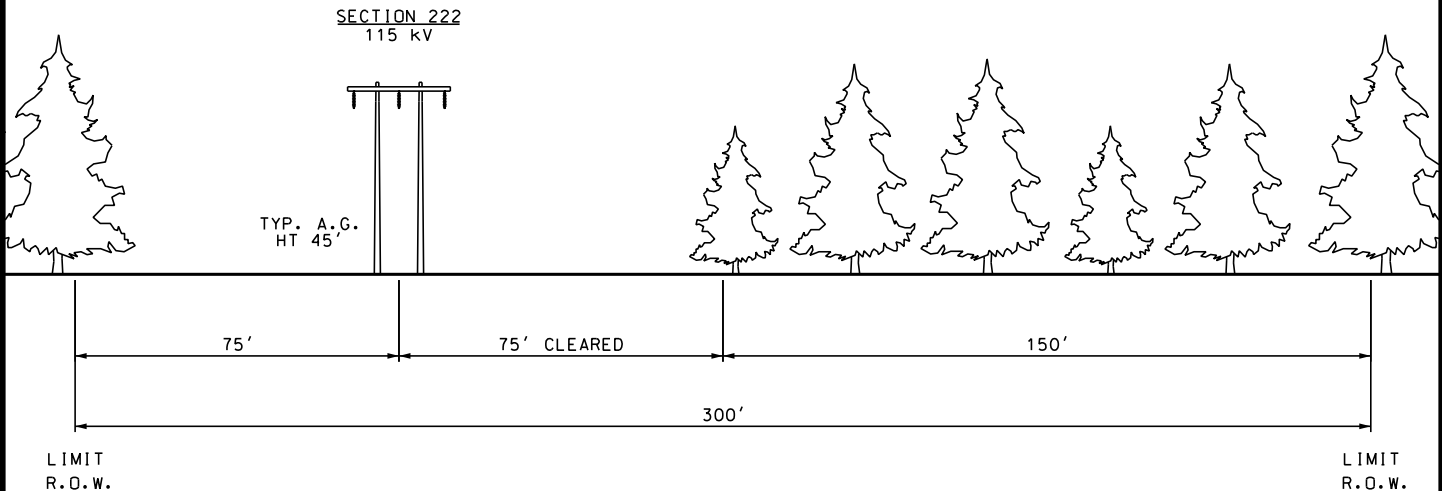
SEGMENT 1

SHEET NECEC-1

THIS DRAWING SHALL
BE REVISED ON THE
CADD SYSTEM ONLY

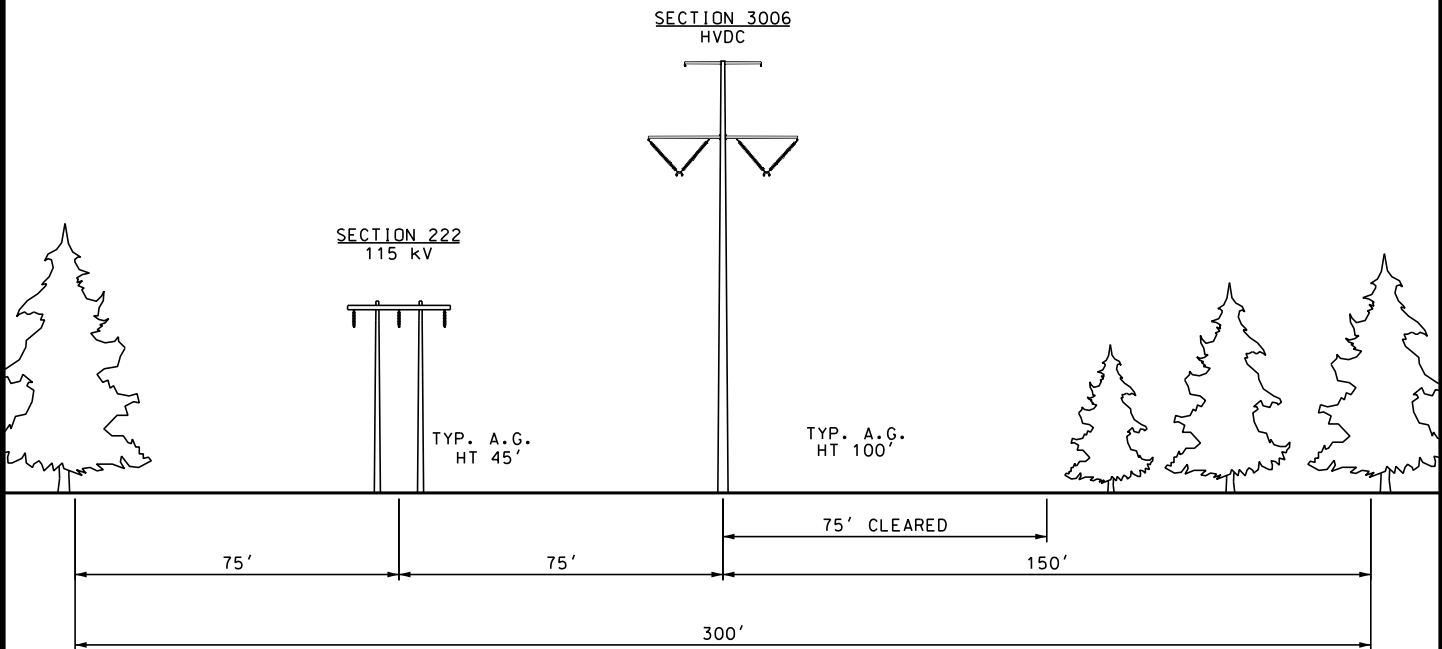
EXISTING

**PRELIMINARY
NOT FOR CONSTRUCTION**



LOOKING FROM QUEBEC BORDER TOWARDS WYMAN HYDRO S/S
(APPROX. 15.2 MILES)

PROPOSED



LOOKING FROM QUEBEC BORDER TOWARDS WYMAN HYDRO S/S
(APPROX. 15.2 MILES)

THIS DRAWING SHALL BE REVISED ON THE CADD SYSTEM ONLY

**-DRAFT-
FOR REVIEW ONLY**

S222 POLE 95 TO S222 POLE 275

NEW ENGLAND CLEAN ENERGY CONNECT
EXISTING AND PROPOSED R.O.W.
SEGMENT 2

ENG. CONTRACTOR			
1	ISSUED FOR RFP RESPONSE	9/19/17	PEI

CHECKED		DESIGNED JAR	DATE 3/2/17
CRM	4/11/17	DRAWN SCF	APPR.

SEGMENT 2

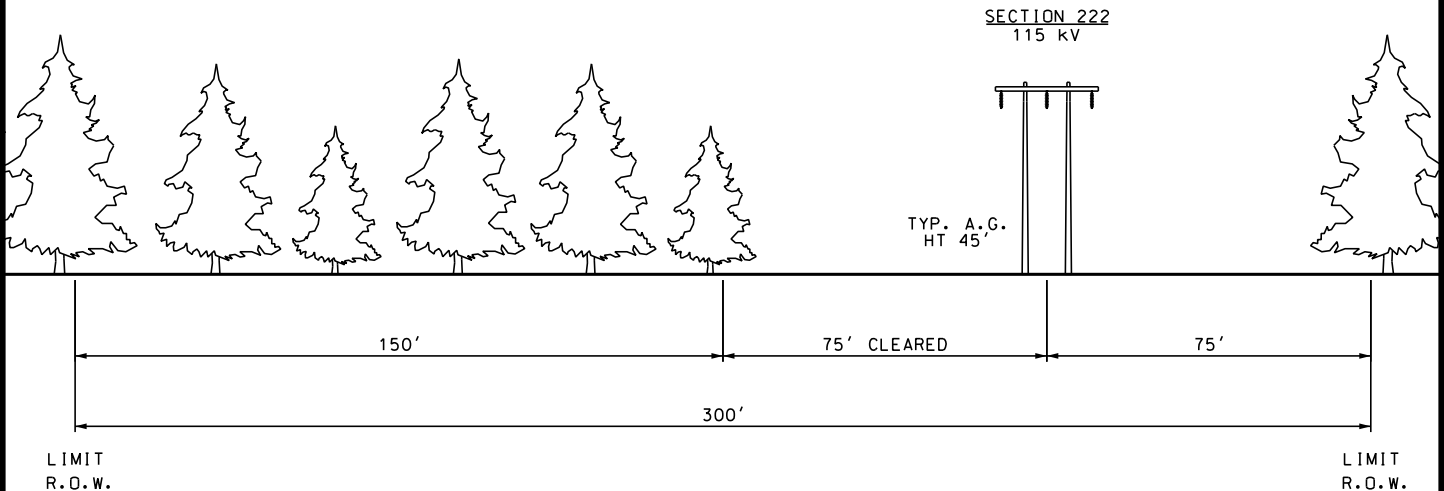
NO.	REVISION	DATE	BY	SCALE	NTS



SHEET NECEC-2

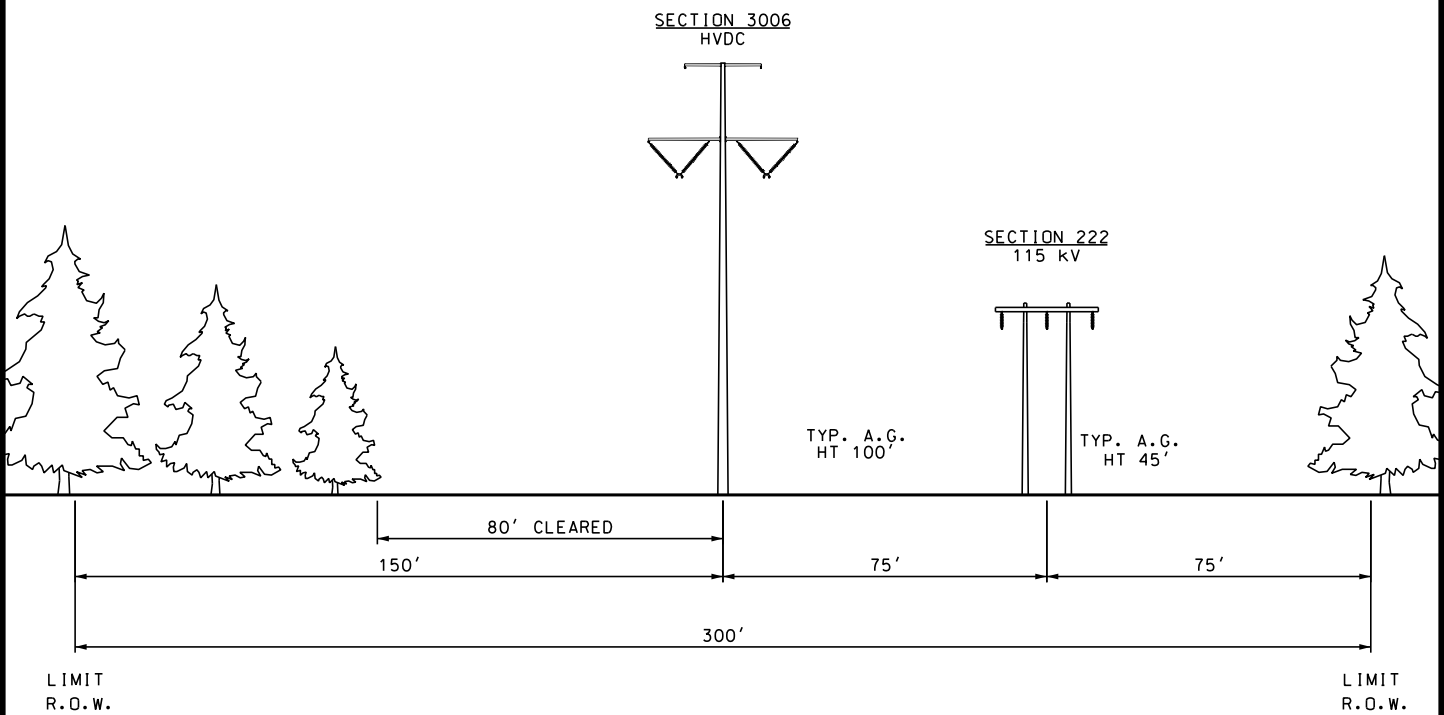
EXISTING

**PRELIMINARY
NOT FOR CONSTRUCTION**



LOOKING FROM QUEBEC BORDER TOWARDS WYMAN HYDRO S/S
(APPROX. 1.1 MILES)

PROPOSED



LOOKING FROM QUEBEC BORDER TOWARDS WYMAN HYDRO S/S
(APPROX. 1.1 MILES)

THIS DRAWING SHALL BE REVISED ON THE CADD SYSTEM ONLY

**-DRAFT-
FOR REVIEW ONLY**

S222 POLE 275 TO S222 POLE 289

NEW ENGLAND CLEAN ENERGY CONNECT
EXISTING AND PROPOSED R.O.W.
SEGMENT 2

ENG. CONTRACTOR			
		//	
		//	
		//	
		//	
		//	
1	ISSUED FOR RFP RESPONSE	9/19/17	PEI

CHECKED		DESIGNED JAR	DATE 3/2/17
CRM	4/11/17	DRAWN SCF	APPR.

SEGMENT 2

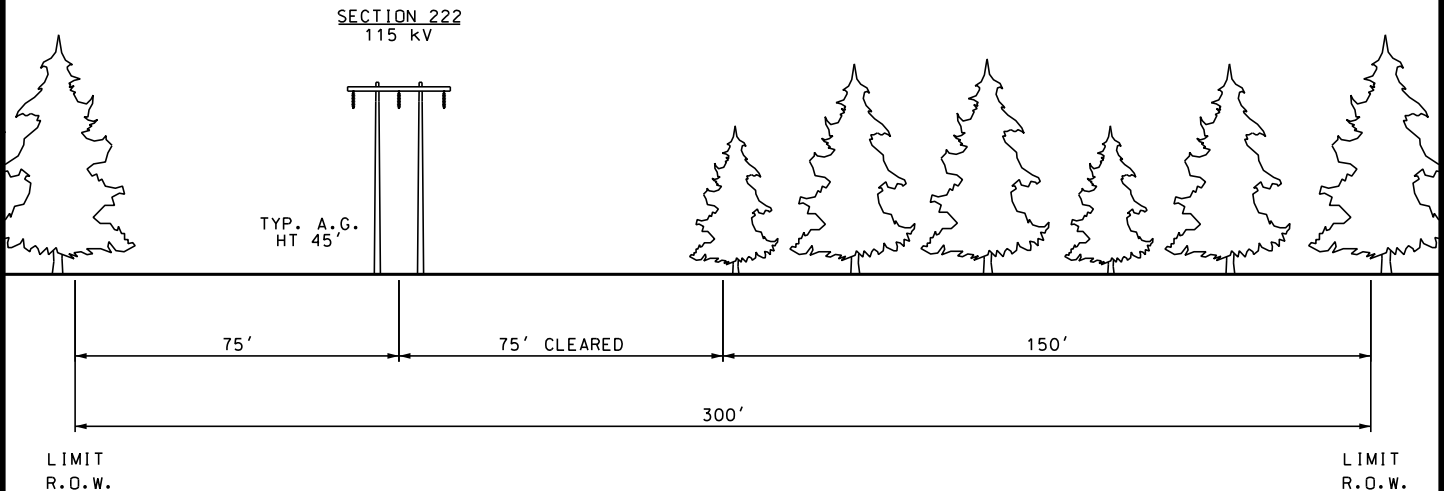
NO.	REVISION	DATE	BY	SCALE	NTS
-----	----------	------	----	-------	-----



SHEET NECEC-3

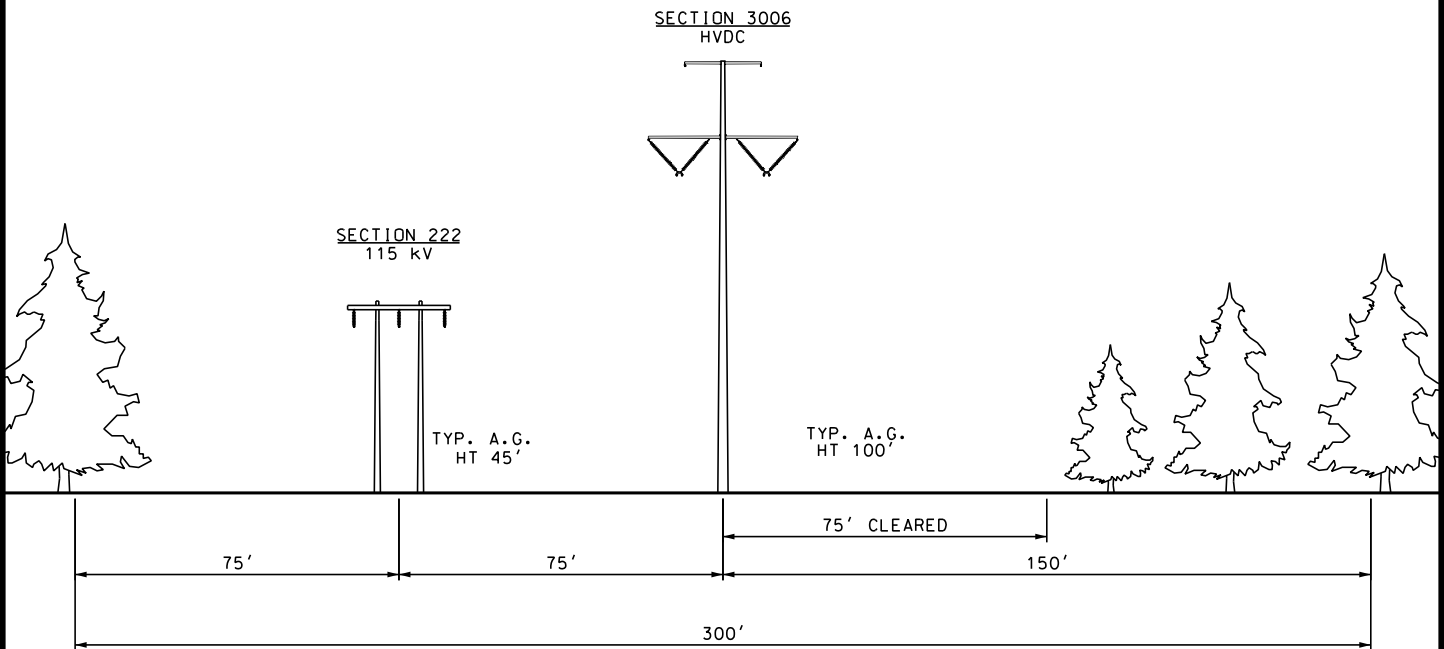
EXISTING

**PRELIMINARY
NOT FOR CONSTRUCTION**



LOOKING FROM QUEBEC BORDER TOWARDS WYMAN HYDRO S/S
(APPROX. 5.5 MILES)

PROPOSED



LOOKING FROM QUEBEC BORDER TOWARDS WYMAN HYDRO S/S
(APPROX. 5.5 MILES)

THIS DRAWING SHALL
BE REVISED ON THE
CADD SYSTEM ONLY

**-DRAFT-
FOR REVIEW ONLY**

S222 POLE 289 TO S63 POLE 7

NEW ENGLAND CLEAN ENERGY CONNECT
EXISTING AND PROPOSED R.O.W.
SEGMENT 2

ENG. CONTRACTOR			
		//	
		//	
		//	
		//	
		//	
1	ISSUED FOR RFP RESPONSE	9/19/17	PEI

CHECKED		DESIGNED JAR	DATE 3/2/17
CRM	4/11/17	DRAWN SCF	APPR.

SEGMENT 2


NO.	REVISION	DATE	BY	SCALE	NTS
-----	----------	------	----	-------	-----



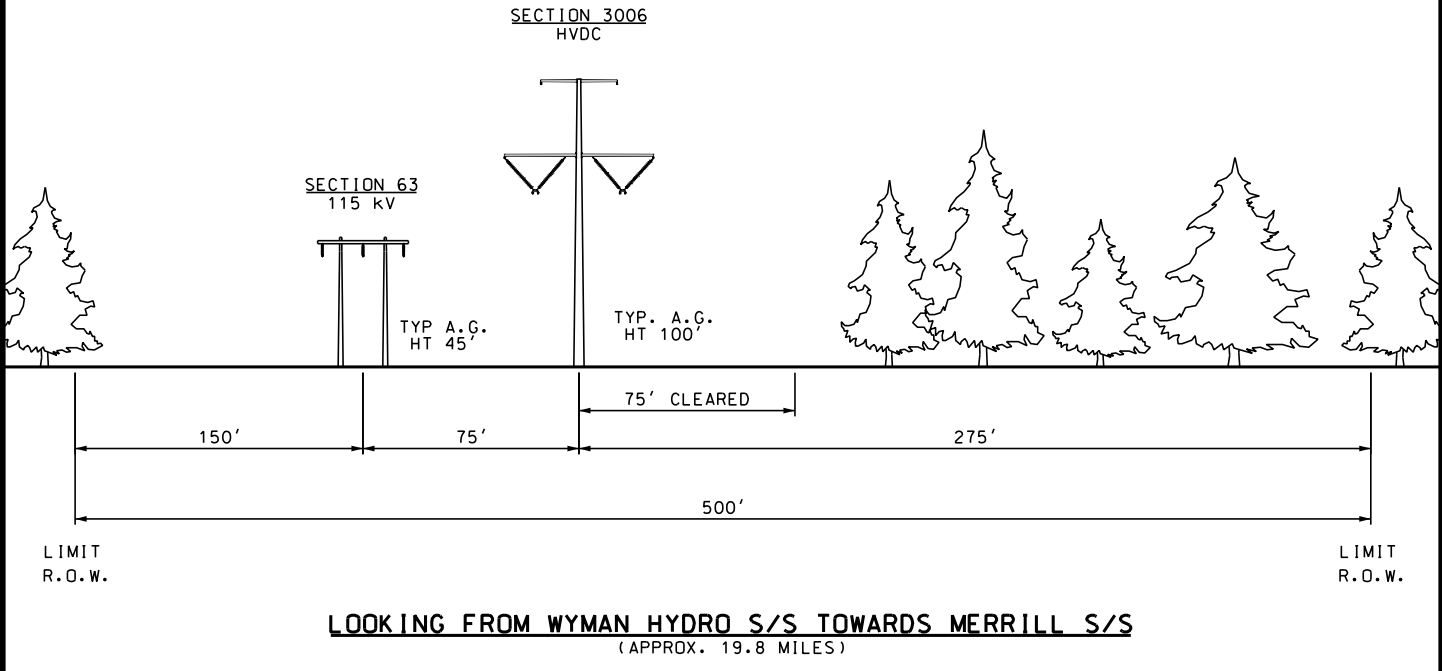
SHEET NECEC-4

EXISTING

**PRELIMINARY
NOT FOR CONSTRUCTION**



PROPOSED



THIS DRAWING SHALL BE REVISED ON THE CADD SYSTEM ONLY

**-DRAFT-
FOR REVIEW ONLY**

S63 POLE 7 TO S63 POLE 266

NEW ENGLAND CLEAN ENERGY CONNECT
EXISTING AND PROPOSED R.O.W.
SEGMENT 3

ENG. CONTRACTOR			
		//	
		//	
		//	
		//	
		//	
1	ISSUED FOR RFP RESPONSE	9/19/17	PEI
NO.	REVISION	DATE	BY

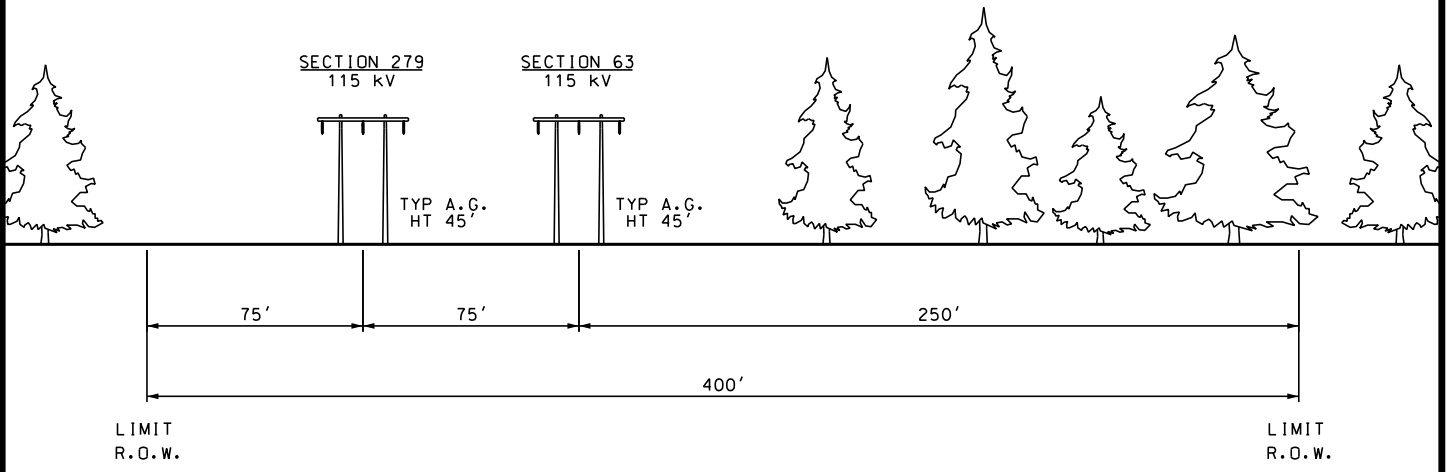
CHECKED		DESIGNED JAR	DATE 3/2/17
CRM	4/11/17	DRAWN SCF	APPR.
SCALE NTS			

SEGMENT 3

SHEET NECEC-5

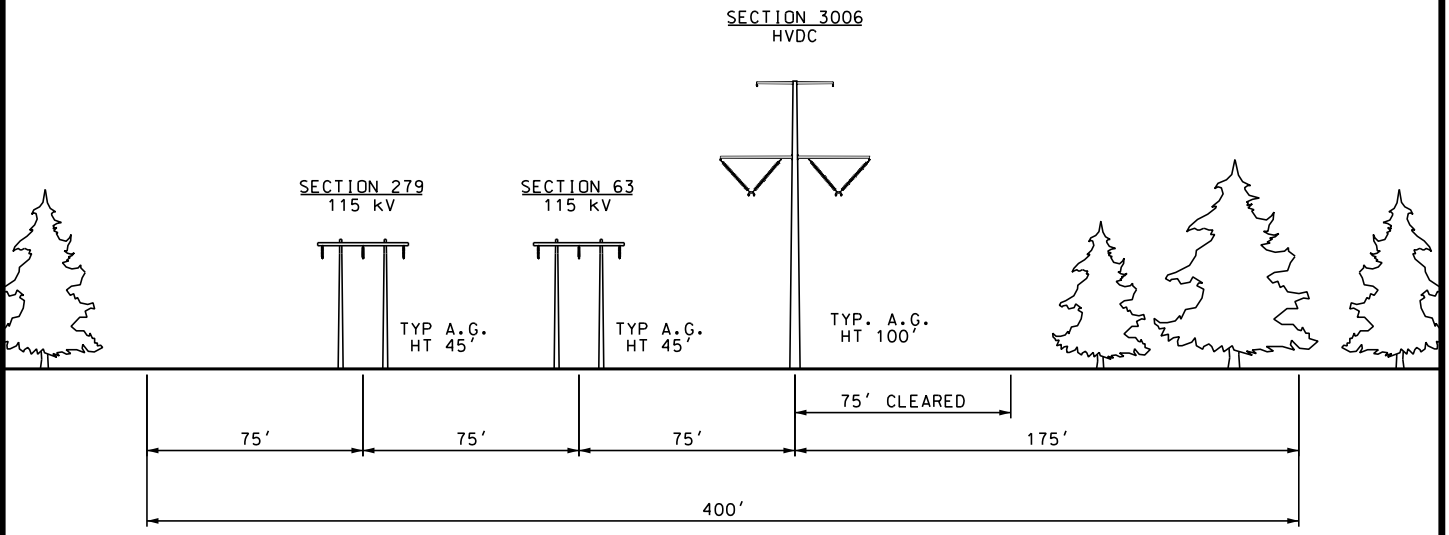
EXISTING

**PRELIMINARY
NOT FOR CONSTRUCTION**



LOOKING FROM WYMAN HYDRO S/S TOWARDS MERRILL S/S
(APPROX. 0.2 MILES)

PROPOSED



LOOKING FROM WYMAN HYDRO S/S TOWARDS MERRILL S/S
(APPROX. 0.2 MILES)

THIS DRAWING SHALL BE REVISED ON THE CADD SYSTEM ONLY

**-DRAFT-
FOR REVIEW ONLY**

S279 POLE 7 TO S279 POLE 4

NEW ENGLAND CLEAN ENERGY CONNECT
EXISTING AND PROPOSED R.O.W.
SEGMENT 3

ENG. CONTRACTOR			
		//	
		//	
		//	
		//	
		//	
1	ISSUED FOR RFP RESPONSE	9/19/17	PEI
NO.	REVISION	DATE	BY

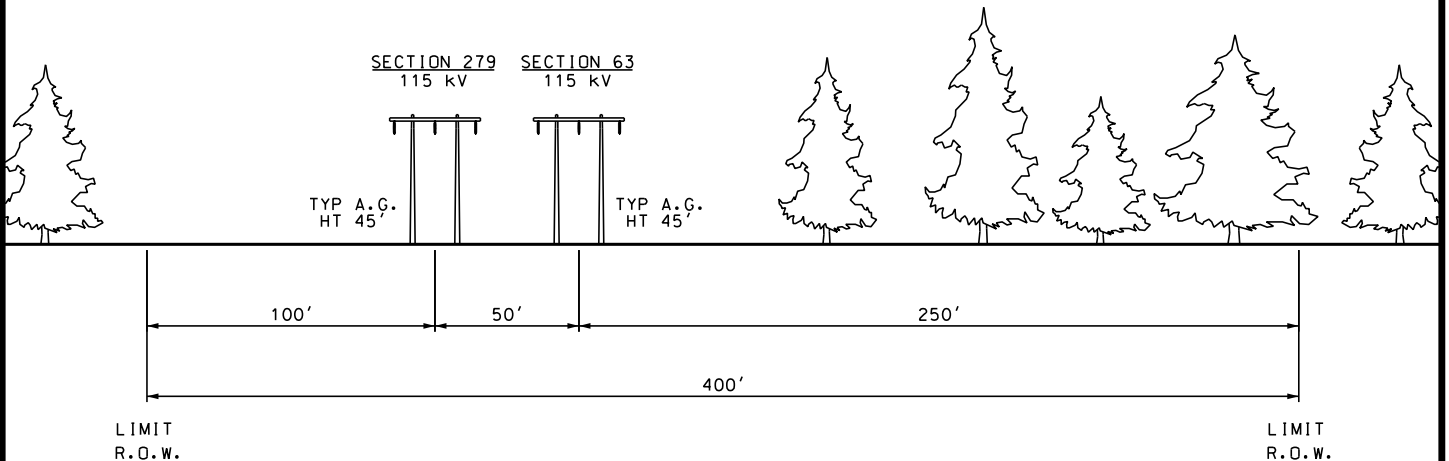
CHECKED		DESIGNED JAR	DATE 3/2/17
CRM	4/11/17	DRAWN SCF	APPR.
SCALE NTS			

SEGMENT 3

SHEET NECEC-6

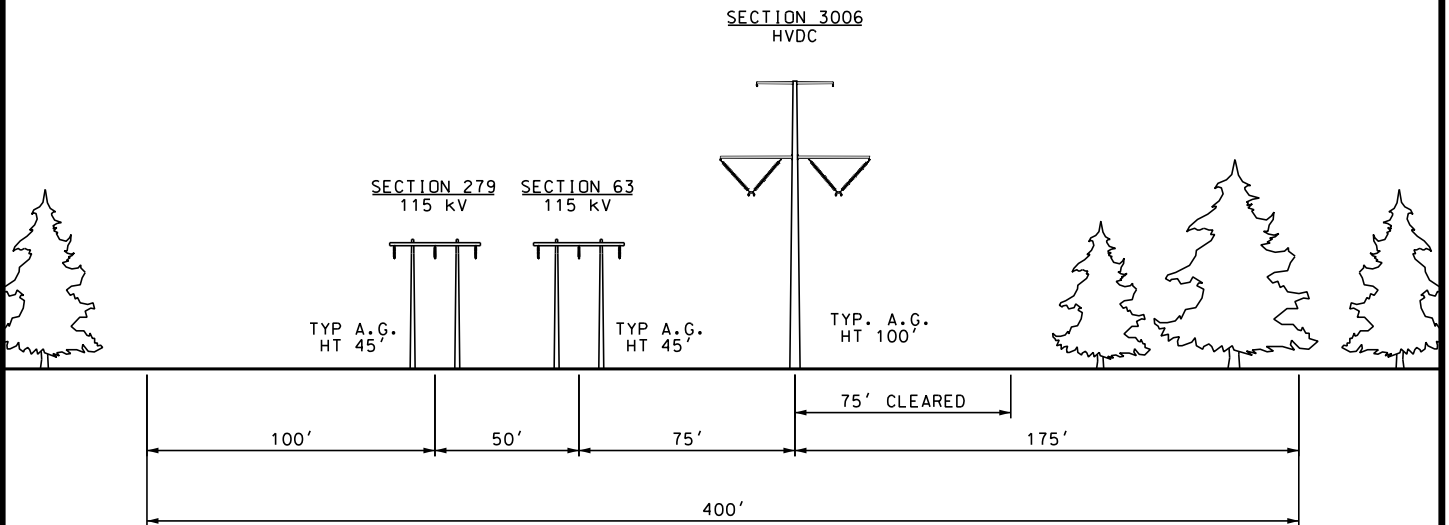
EXISTING

**PRELIMINARY
NOT FOR CONSTRUCTION**



LOOKING FROM WYMAN HYDRO S/S TOWARDS MERRILL S/S
(APPROX. 0.2 MILES)

PROPOSED



LOOKING FROM WYMAN HYDRO S/S TOWARDS MERRILL S/S
(APPROX. 0.2 MILES)

THIS DRAWING SHALL BE REVISED ON THE CADD SYSTEM ONLY

**-DRAFT-
FOR REVIEW ONLY**

S279 POLE 4 TO STARKS S/S

**NEW ENGLAND CLEAN ENERGY CONNECT
EXISTING AND PROPOSED R.O.W.
SEGMENT 3**

ENG. CONTRACTOR			
		//	
		//	
		//	
		//	
		//	
1	ISSUED FOR RFP RESPONSE	9/19/17	PEI
NO.	REVISION	DATE	BY

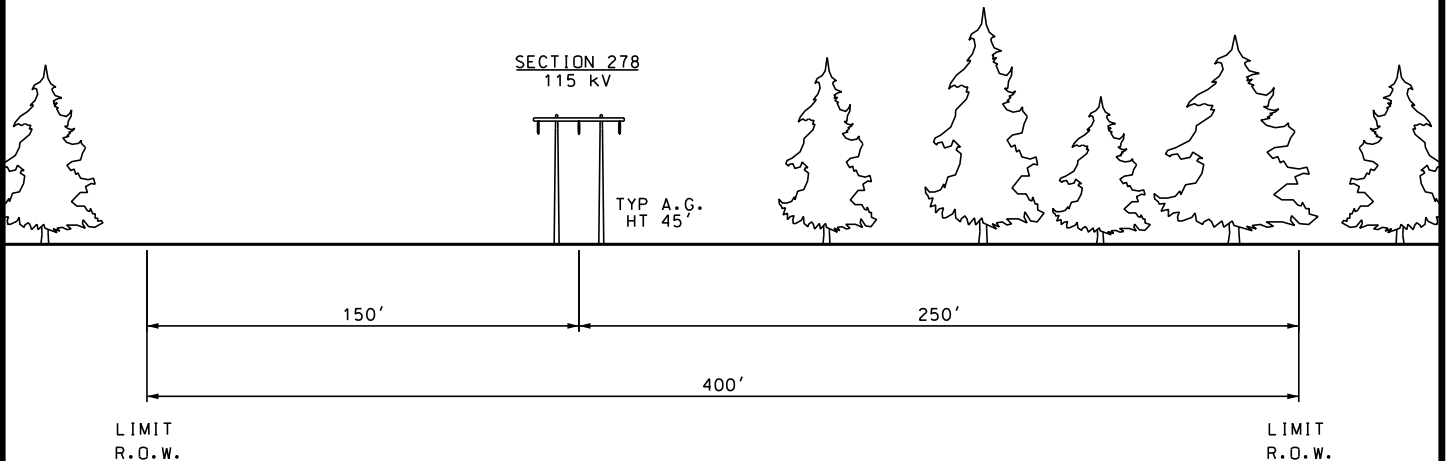
CHECKED		DESIGNED JAR	DATE 3/2/17
CRM	4/11/17	DRAWN SCF	APPR.
SCALE NTS		CENTRAL MAINE POWER	

SEGMENT 3

SHEET NECEC-7

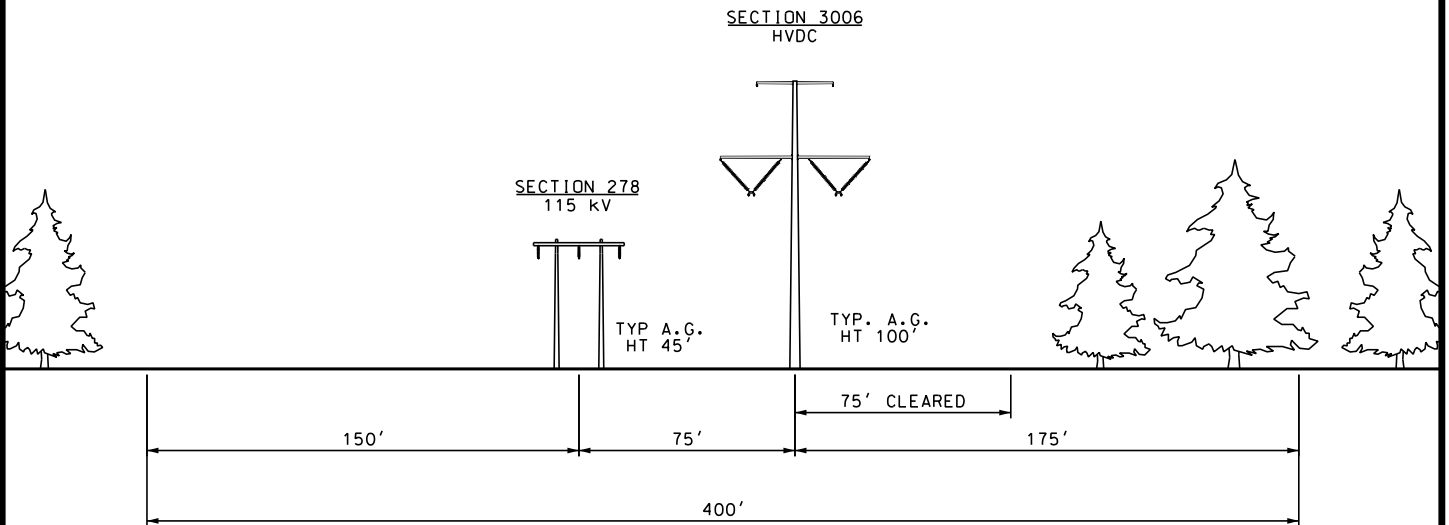
EXISTING

**PRELIMINARY
NOT FOR CONSTRUCTION**



LOOKING FROM WYMAN HYDRO S/S TOWARDS MERRILL S/S
(APPROX. 25.2 MILES)

PROPOSED



LOOKING FROM WYMAN HYDRO S/S TOWARDS MERRILL S/S
(APPROX. 25.2 MILES)

THIS DRAWING SHALL BE REVISED ON THE CADD SYSTEM ONLY

**-DRAFT-
FOR REVIEW ONLY**

STARKS S/S TO S278 POLE 330

**NEW ENGLAND CLEAN ENERGY CONNECT
EXISTING AND PROPOSED R.O.W.
SEGMENT 3**

ENG. CONTRACTOR			
		//	
		//	
		//	
		//	
		//	
1	ISSUED FOR RFP RESPONSE	9/19/17	PEI

CHECKED		DESIGNED JAR	DATE 3/2/17
CRM	4/11/17	DRAWN SCF	APPR.

SEGMENT 3

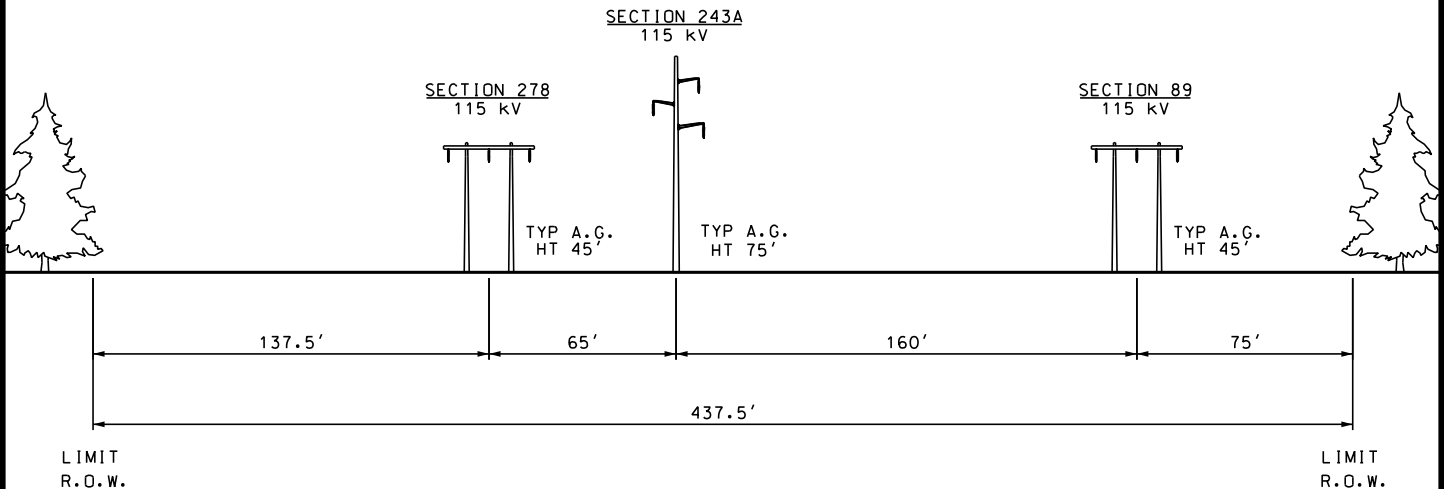
NO.	REVISION	DATE	BY	SCALE	NTS
-----	----------	------	----	-------	-----



SHEET NECEC-8

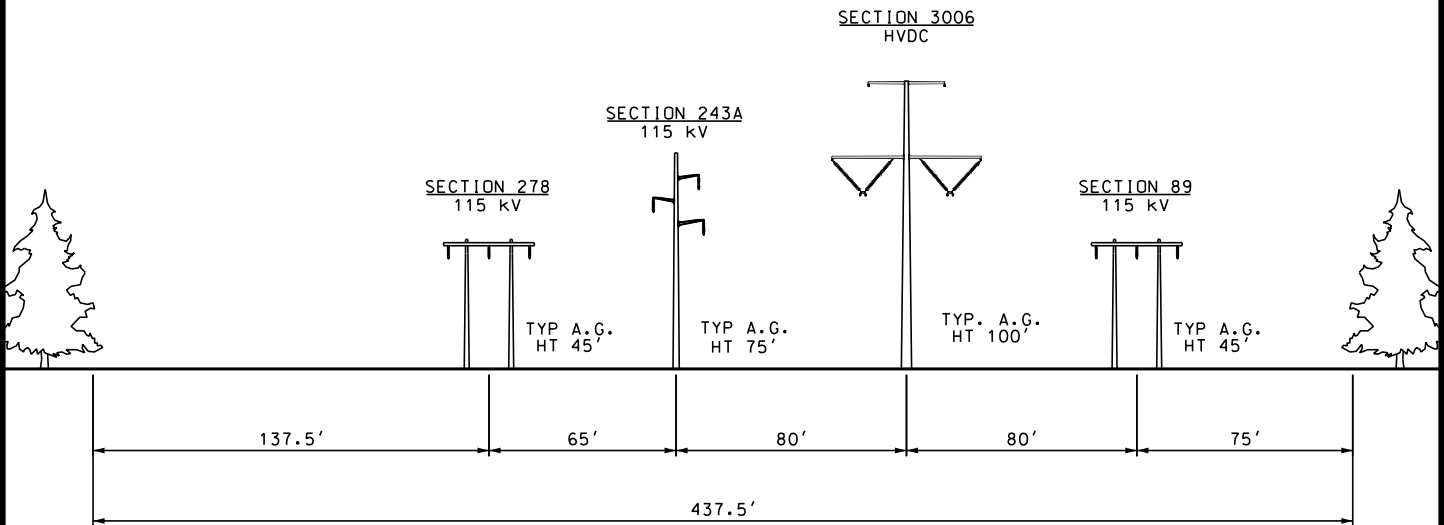
EXISTING

**PRELIMINARY
NOT FOR CONSTRUCTION**



LOOKING FROM WYMAN HYDRO S/S TOWARDS MERRILL S/S
(APPROX. 1.1 MILES)

PROPOSED



LOOKING FROM WYMAN HYDRO S/S TOWARDS MERRILL S/S
(APPROX. 1.1 MILES)

THIS DRAWING SHALL BE REVISED ON THE CADD SYSTEM ONLY

**-DRAFT-
FOR REVIEW ONLY**

S278 POLE 330 TO LIVERMORE FALLS S/S

**NEW ENGLAND CLEAN ENERGY CONNECT
EXISTING AND PROPOSED R.O.W.
SEGMENT 3**

ENG. CONTRACTOR			
		//	
		//	
		//	
		//	
		//	
1	ISSUED FOR RFP RESPONSE	9/19/17	PEI
NO.	REVISION	DATE	BY

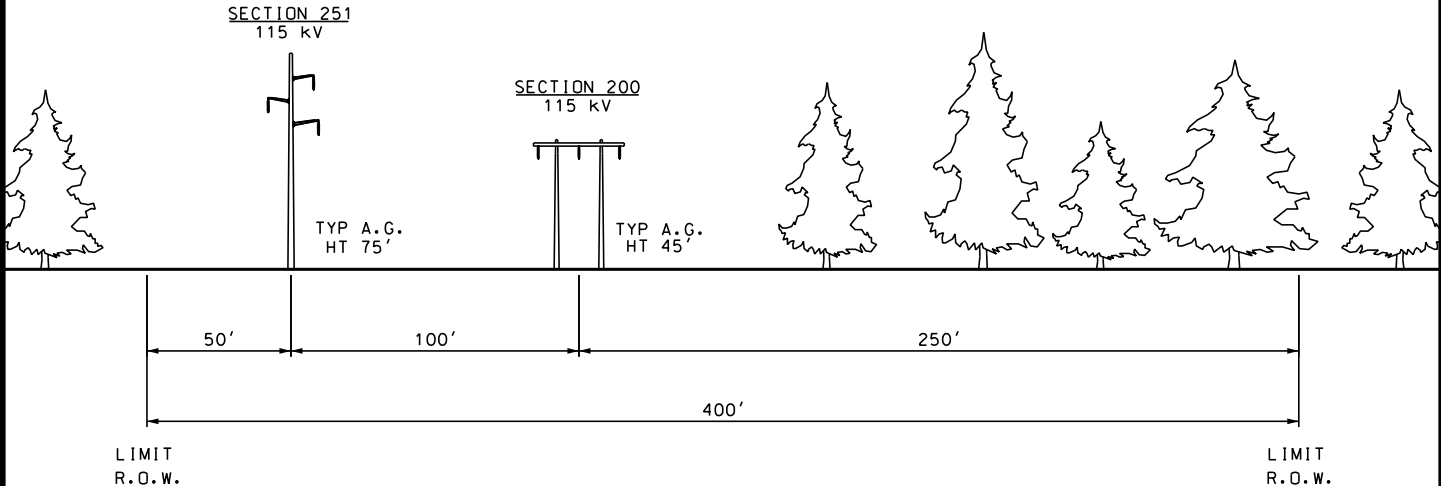
CHECKED		DESIGNED JAR	DATE 3/2/17
CRM	4/11/17	DRAWN SCF	APPR.
SCALE NTS		CENTRAL MAINE POWER	

SEGMENT 3

SHEET NECEC-9

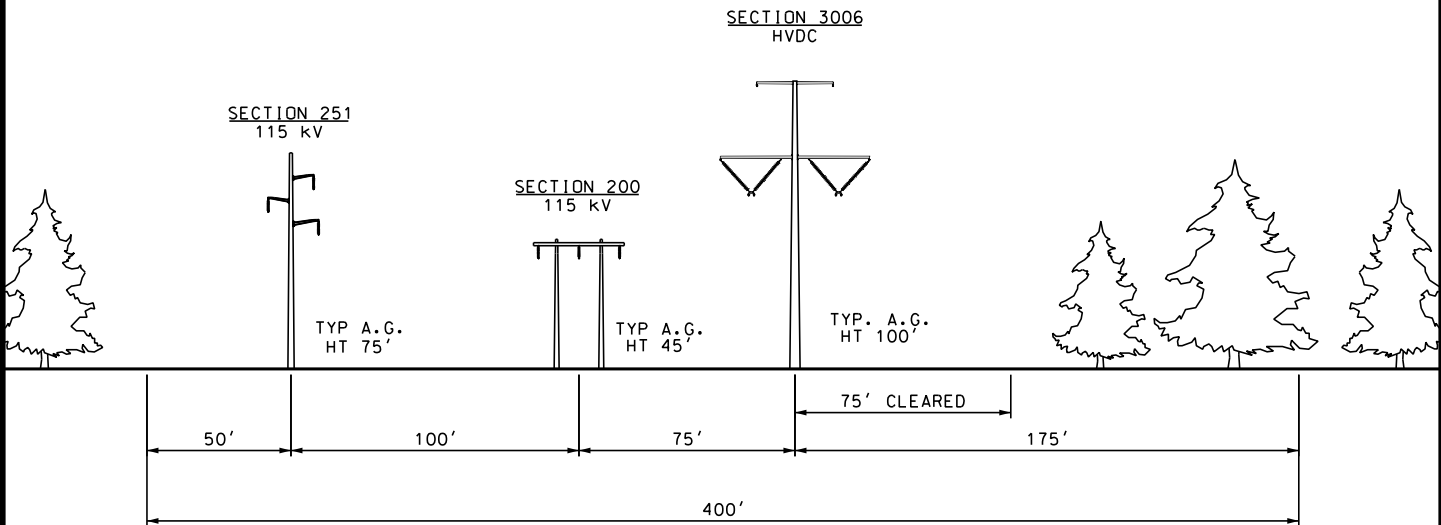
EXISTING

**PRELIMINARY
NOT FOR CONSTRUCTION**



LOOKING FROM WYMAN HYDRO S/S TOWARDS MERRILL S/S
(APPROX. 0.3 MILES)

PROPOSED



LOOKING FROM WYMAN HYDRO S/S TOWARDS MERRILL S/S
(APPROX. 0.3 MILES)

THIS DRAWING SHALL BE REVISED ON THE CADD SYSTEM ONLY

**-DRAFT-
FOR REVIEW ONLY**

LIVERMORE FALLS S/S TO S251 POLE 4

**NEW ENGLAND CLEAN ENERGY CONNECT
EXISTING AND PROPOSED R.O.W.
SEGMENT 3**

ENG. CONTRACTOR			
		//	
		//	
		//	
		//	
		//	
1	ISSUED FOR RFP RESPONSE	9/19/17	PEI
NO.	REVISION	DATE	BY

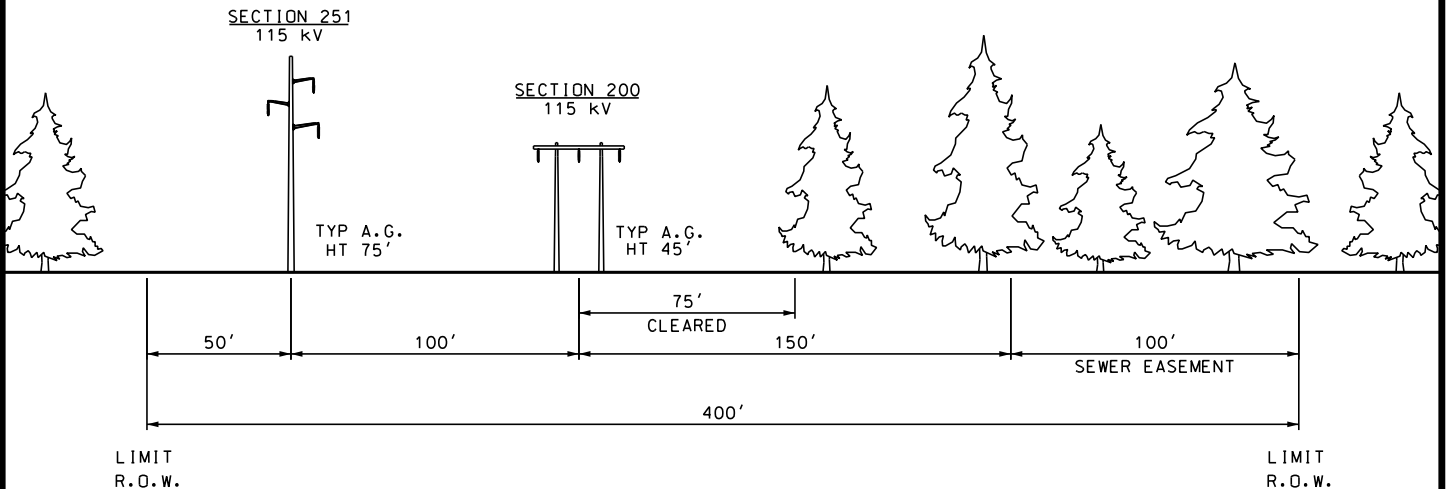
CHECKED		DESIGNED JAR	DATE 3/2/17
CRM	4/11/17	DRAWN SCF	APPR.
SCALE NTS		CENTRAL MAINE POWER	

SEGMENT 3

SHEET NECEC-10

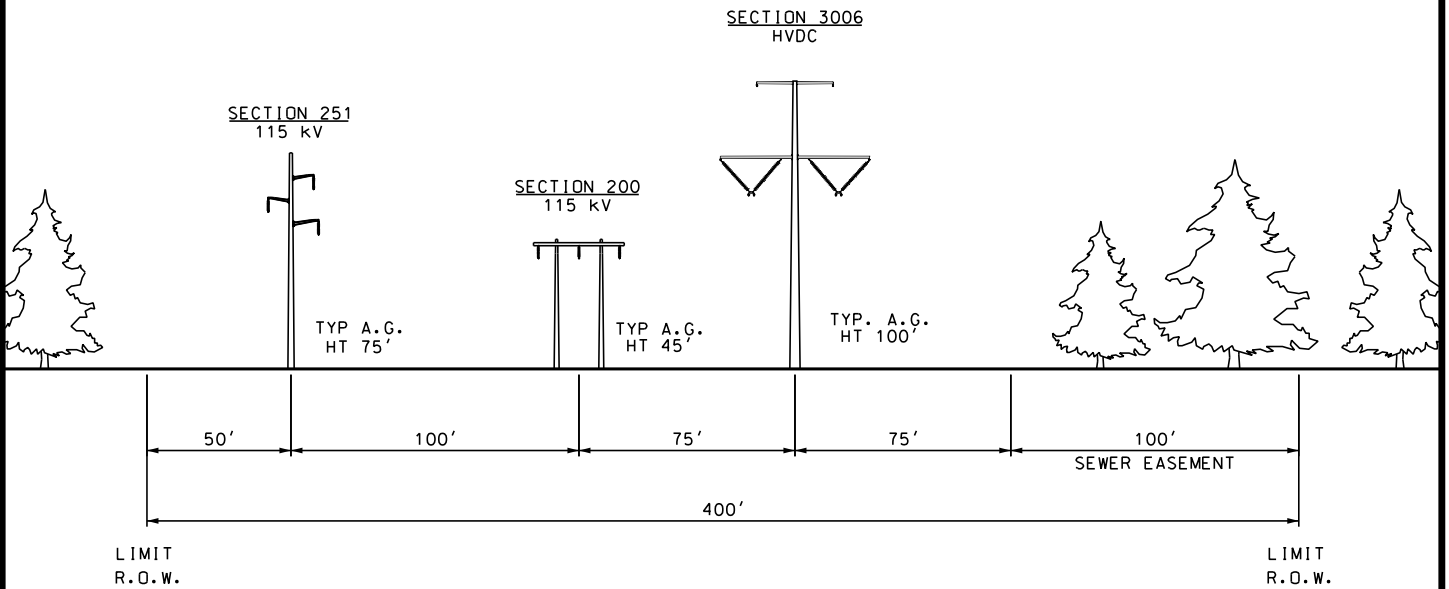
EXISTING

**PRELIMINARY
NOT FOR CONSTRUCTION**



LOOKING FROM WYMAN HYDRO S/S TOWARDS MERRILL S/S
(APPROX. 0.1 MILES)

PROPOSED



LOOKING FROM WYMAN HYDRO S/S TOWARDS MERRILL S/S
(APPROX. 0.1 MILES)

THIS DRAWING SHALL BE REVISED ON THE CADD SYSTEM ONLY

**-DRAFT-
FOR REVIEW ONLY**

S251 POLE 4 TO S251 POLE 5

**NEW ENGLAND CLEAN ENERGY CONNECT
EXISTING AND PROPOSED R.O.W.
SEGMENT 3**

ENG. CONTRACTOR			
		//	
		//	
		//	
		//	
		//	
1	ISSUED FOR RFP RESPONSE	9/19/17	PEI

CHECKED		DESIGNED JAR	DATE 3/2/17
CRM	4/11/17	DRAWN SCF	APPR.

SEGMENT 3

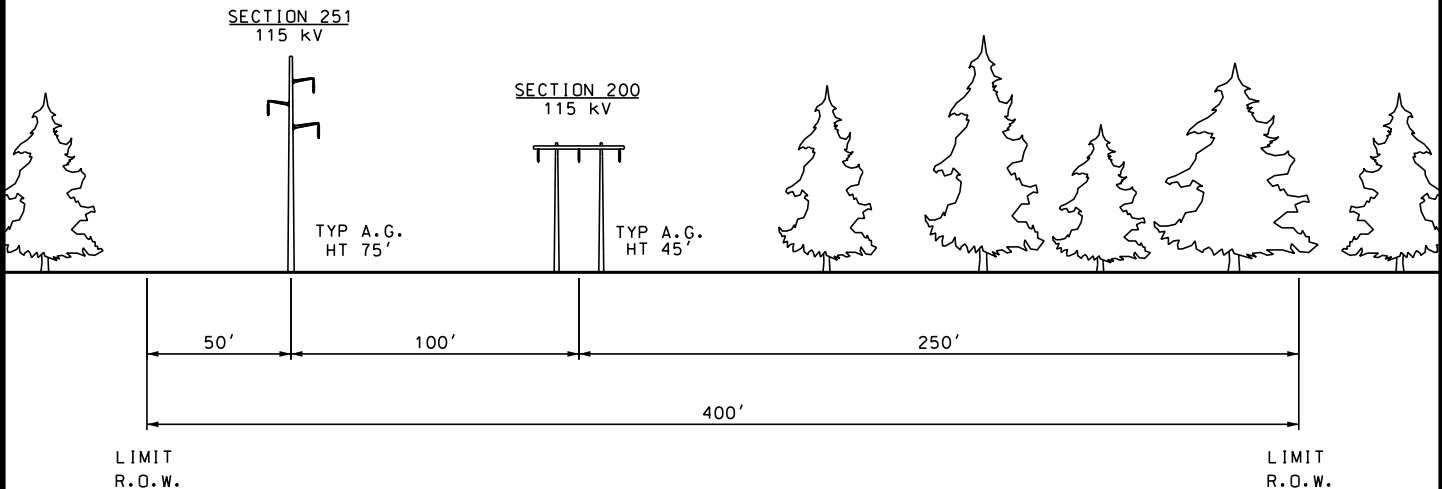
NO.	REVISION	DATE	BY	SCALE	NTS
-----	----------	------	----	-------	-----



SHEET NECEC-11

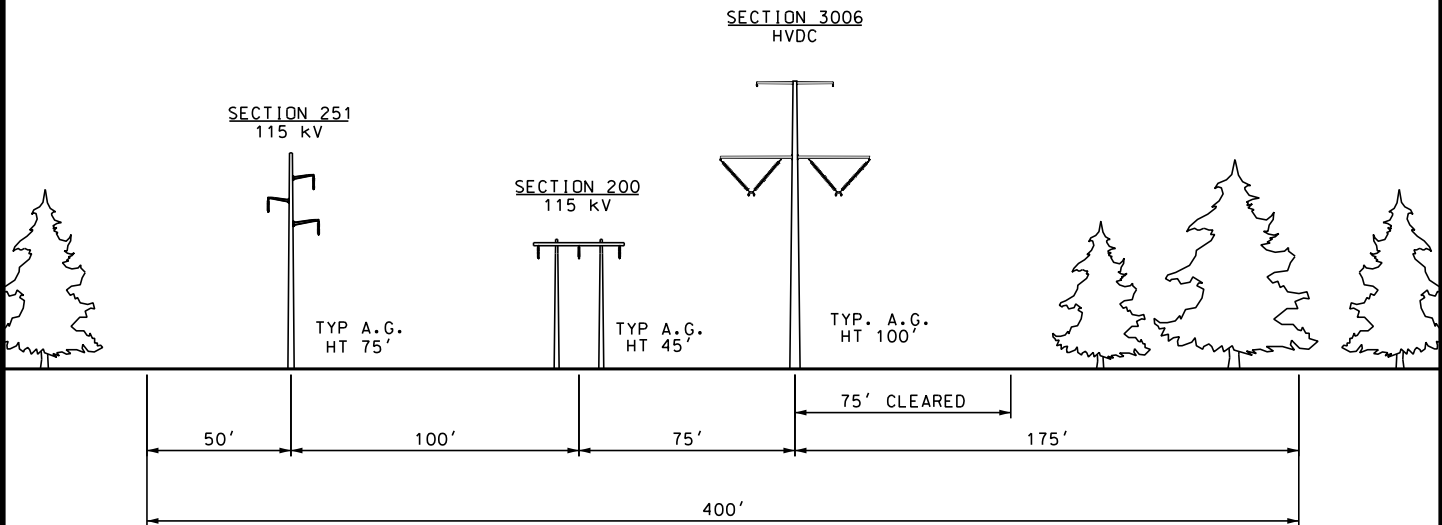
EXISTING

**PRELIMINARY
NOT FOR CONSTRUCTION**



LOOKING FROM WYMAN HYDRO S/S TOWARDS MERRILL S/S
(APPROX. 4.2 MILES)

PROPOSED



LOOKING FROM WYMAN HYDRO S/S TOWARDS MERRILL S/S
(APPROX. 4.2 MILES)

THIS DRAWING SHALL BE REVISED ON THE CADD SYSTEM ONLY

**-DRAFT-
FOR REVIEW ONLY**

S251 POLE 5 TO S251 POLE 56

**NEW ENGLAND CLEAN ENERGY CONNECT
EXISTING AND PROPOSED R.O.W.
SEGMENT 3**

ENG. CONTRACTOR			
		//	
		//	
		//	
		//	
		//	
1	ISSUED FOR RFP RESPONSE	9/19/17	PEI

CHECKED		DESIGNED JAR	DATE 3/2/17
CRM	4/11/17	DRAWN SCF	APPR.

SEGMENT 3

NO.	REVISION	DATE	BY
-----	----------	------	----

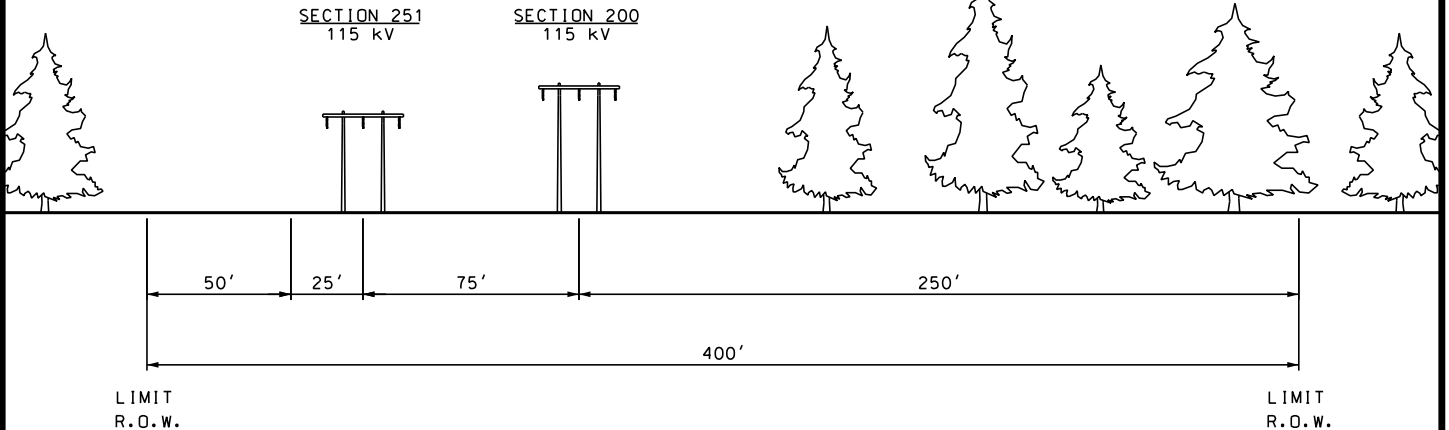
SCALE NTS



SHEET NECEC-12

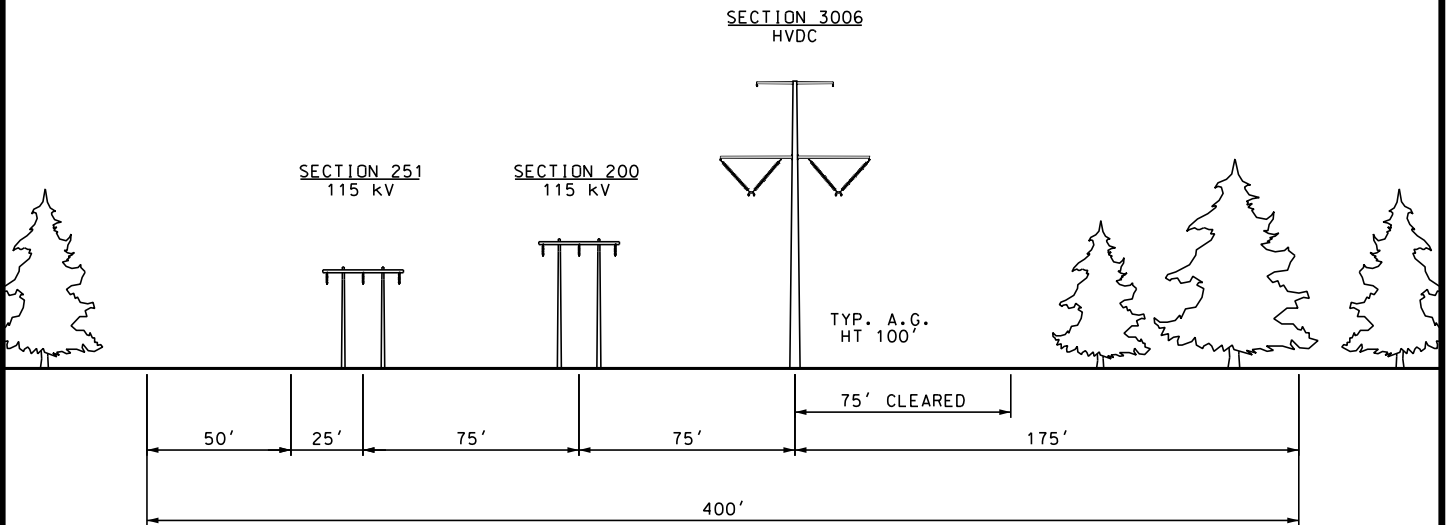
EXISTING

**PRELIMINARY
NOT FOR CONSTRUCTION**



LOOKING FROM WYMAN HYDRO S/S TOWARDS MERRILL S/S
(APPROX. 0.8 MILES)

PROPOSED



LOOKING FROM WYMAN HYDRO S/S TOWARDS MERRILL S/S
(APPROX. 0.8 MILES)

THIS DRAWING SHALL BE REVISED ON THE CADD SYSTEM ONLY

**-DRAFT-
FOR REVIEW ONLY**

S251 POLE 56 TO S251 POLE 65

**NEW ENGLAND CLEAN ENERGY CONNECT
EXISTING AND PROPOSED R.O.W.
SEGMENT 3**

ENG. CONTRACTOR			
		//	
		//	
		//	
		//	
		//	
1	ISSUED FOR RFP RESPONSE	9/19/17	PEI

CHECKED		DESIGNED JAR	DATE 3/2/17
CRM	4/11/17	DRAWN SCF	APPR.

SEGMENT 3

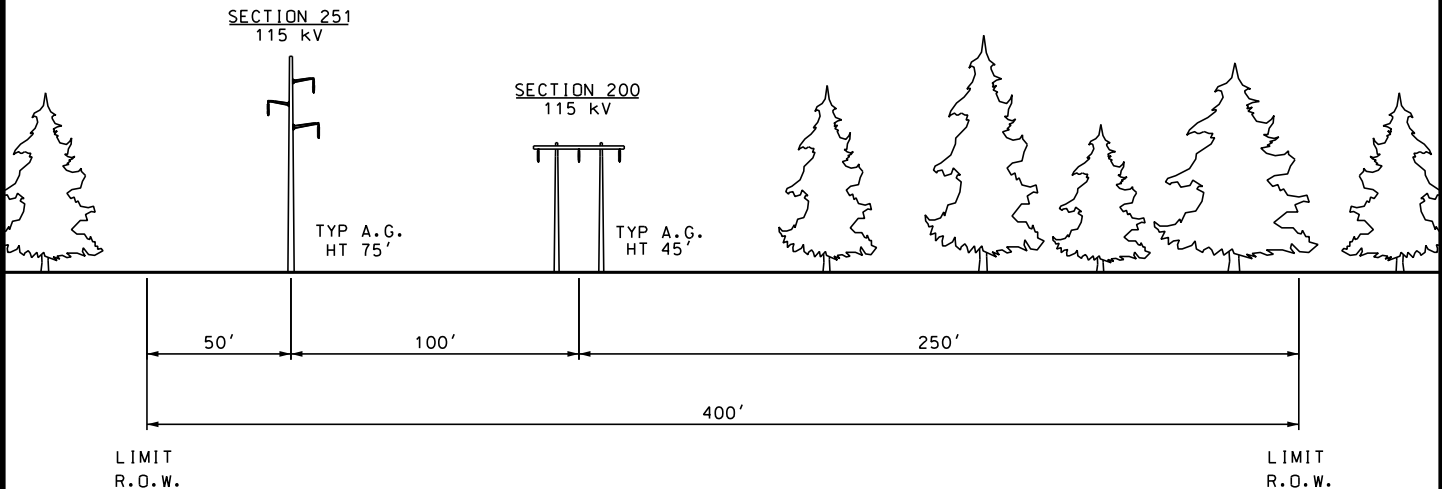
NO.	REVISION	DATE	BY	SCALE	NTS
-----	----------	------	----	-------	-----



SHEET NECEC-13

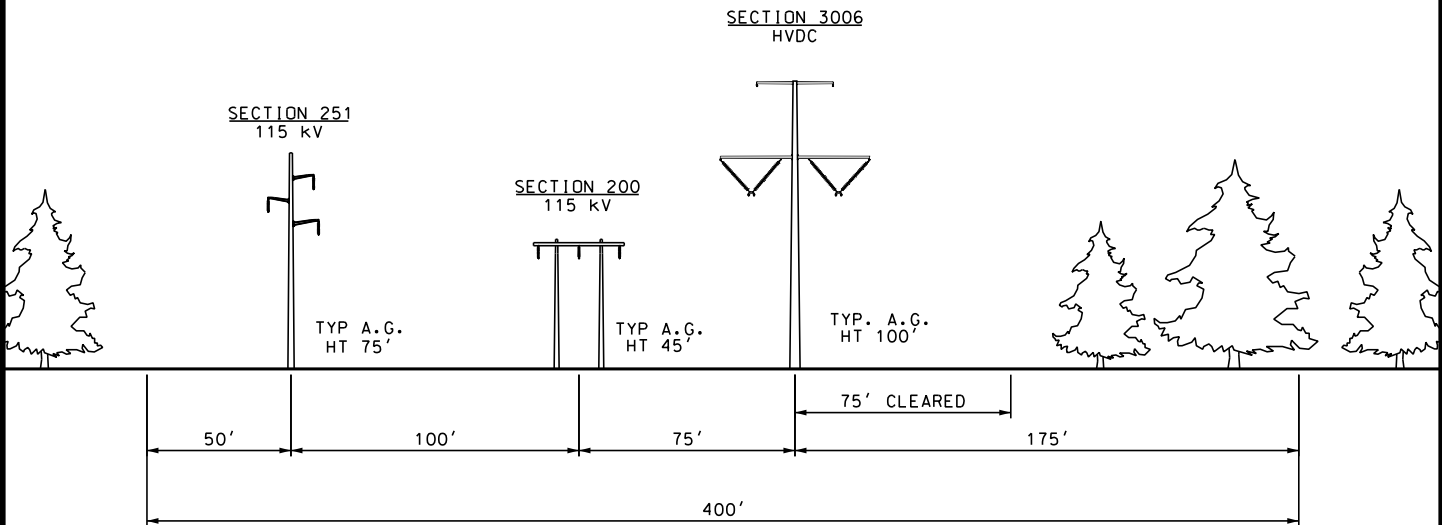
EXISTING

**PRELIMINARY
NOT FOR CONSTRUCTION**



LOOKING FROM WYMAN HYDRO S/S TOWARDS MERRILL S/S
(APPROX. 17.8 MILES)

PROPOSED



LOOKING FROM WYMAN HYDRO S/S TOWARDS MERRILL S/S
(APPROX. 17.8 MILES)

THIS DRAWING SHALL BE REVISED ON THE CADD SYSTEM ONLY

**-DRAFT-
FOR REVIEW ONLY**

S251 POLE 65 TO S251 POLE 291

**NEW ENGLAND CLEAN ENERGY CONNECT
EXISTING AND PROPOSED R.O.W.
SEGMENT 3**

ENG. CONTRACTOR			
		//	
		//	
		//	
		//	
1	ISSUED FOR RFP RESPONSE	9/19/17	PEI

CHECKED		DESIGNED JAR	DATE 3/2/17
CRM	4/11/17	DRAWN SCF	APPR.

SEGMENT 3

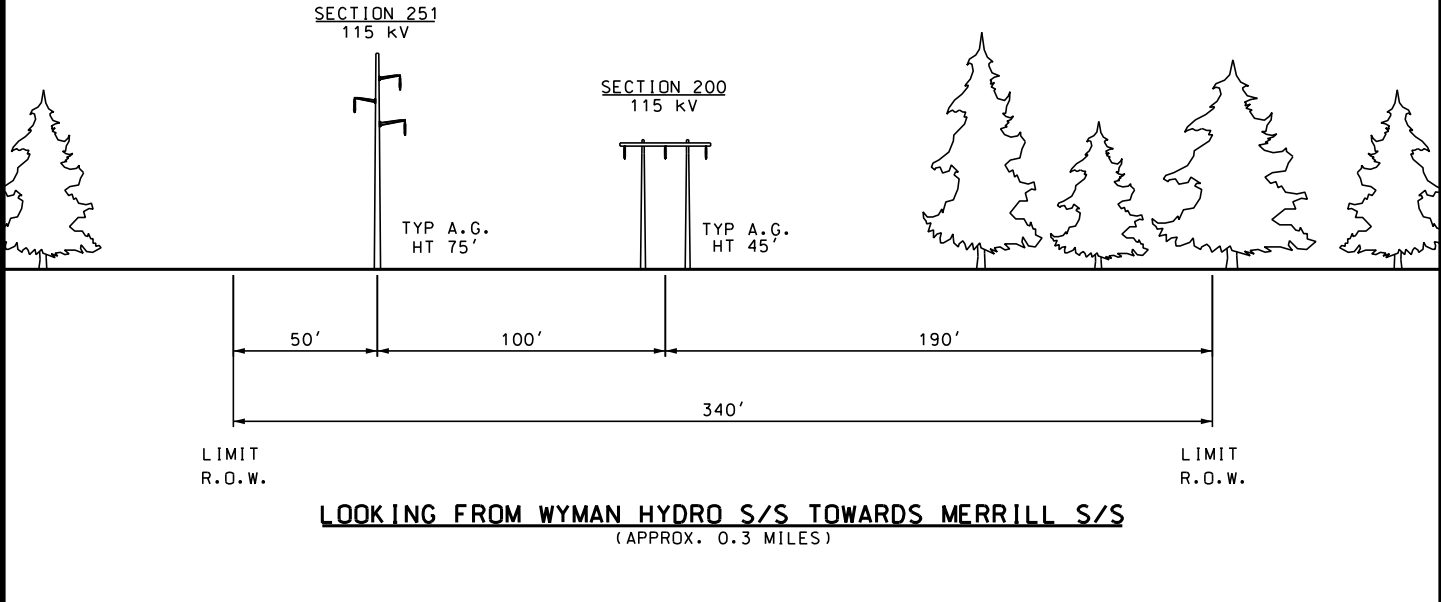
NO. REVISION DATE BY SCALE NTS



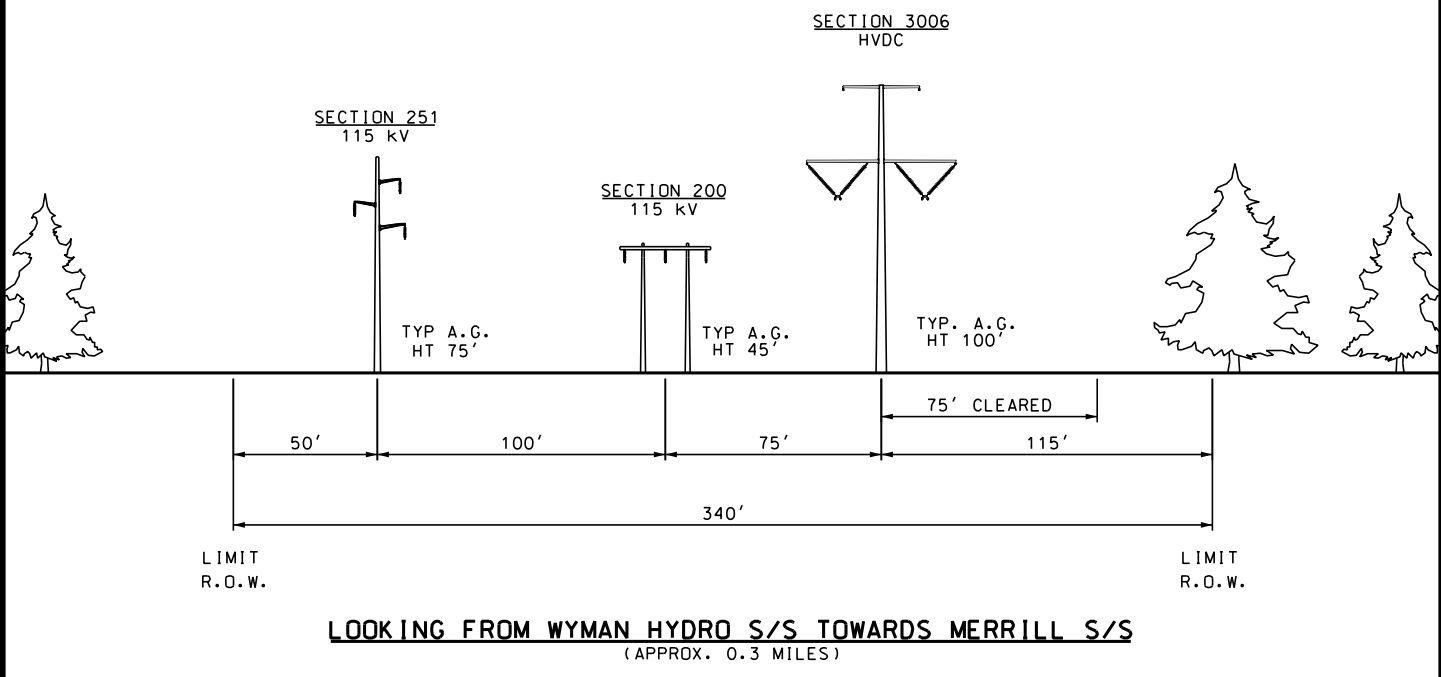
SHEET NECEC-14

EXISTING

**PRELIMINARY
NOT FOR CONSTRUCTION**



PROPOSED



THIS DRAWING SHALL BE REVISED ON THE CADD SYSTEM ONLY

**-DRAFT-
FOR REVIEW ONLY**

S251 POLE 291 TO S251 POLE 295

**NEW ENGLAND CLEAN ENERGY CONNECT
EXISTING AND PROPOSED R.O.W.
SEGMENT 3**

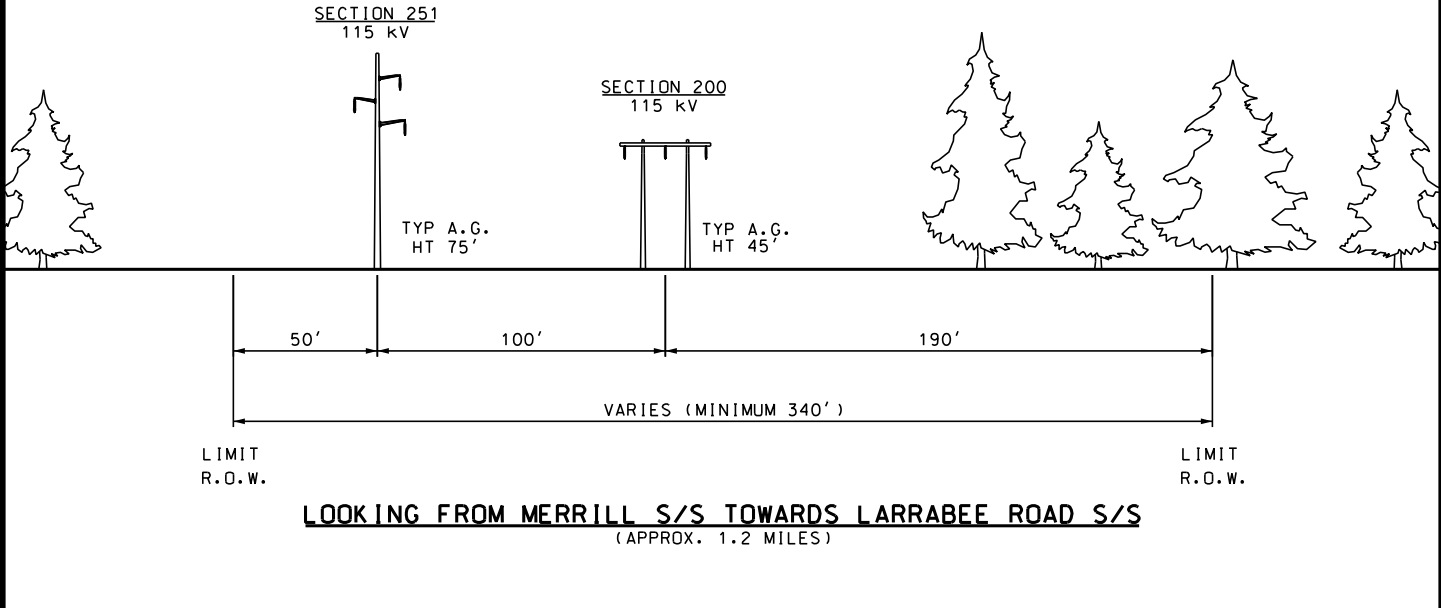
ENG. CONTRACTOR			
		//	
		//	
		//	
		//	
		//	
1	ISSUED FOR RFP RESPONSE	9/19/17	PEI
NO.	REVISION	DATE	BY

CHECKED		DESIGNED JAR	DATE 3/2/17
CRM	4/11/17	DRAWN SCF	APPR.
SCALE NTS		CENTRAL MAINE POWER	

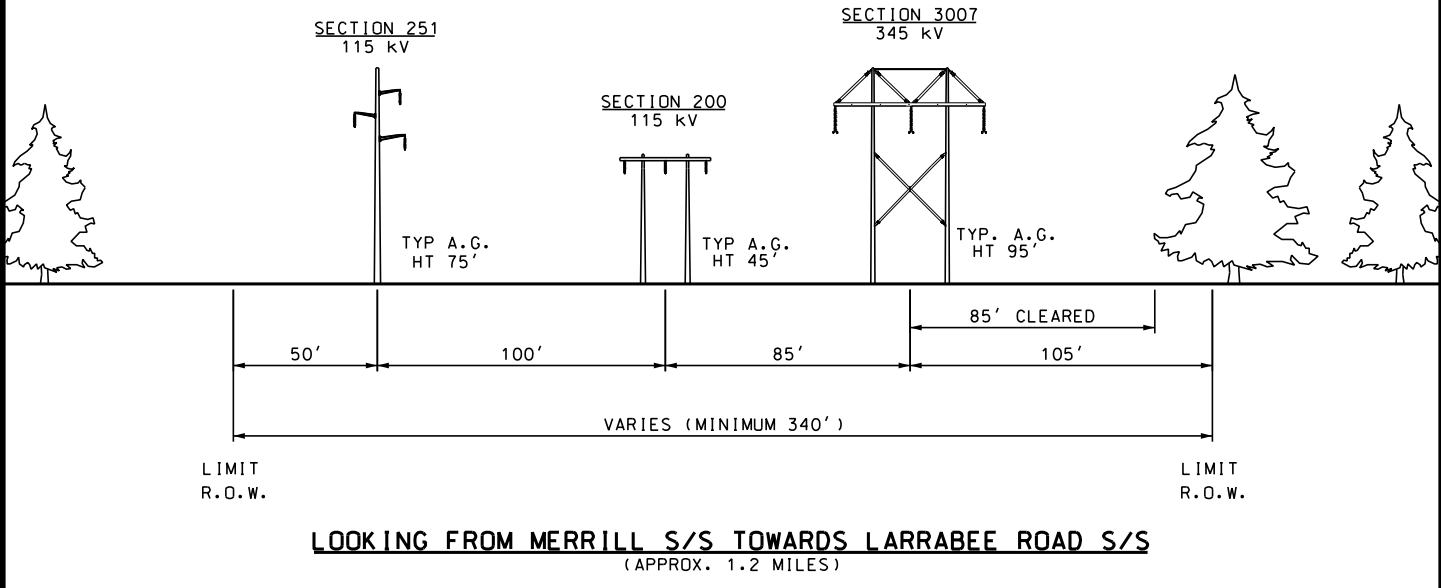
SEGMENT 3
SHEET NECEC-15

EXISTING

**PRELIMINARY
NOT FOR CONSTRUCTION**



PROPOSED



THIS DRAWING SHALL
BE REVISED ON THE
CADD SYSTEM ONLY

**-DRAFT-
FOR REVIEW ONLY**

S251 POLE 295 TO LARRABEE RD.

**NEW ENGLAND CLEAN ENERGY CONNECT
EXISTING AND PROPOSED R.O.W.
SEGMENT 3**

ENG. CONTRACTOR			
		//	
		//	
		//	
		//	
		//	
1	ISSUED FOR RFP RESPONSE	9/19/17	PEI
NO.	REVISION	DATE	BY

CHECKED		DESIGNED JAR	DATE 3/2/17
CRM	4/11/17	DRAWN SCF	APPR.
SCALE NTS		CENTRAL MAINE POWER	

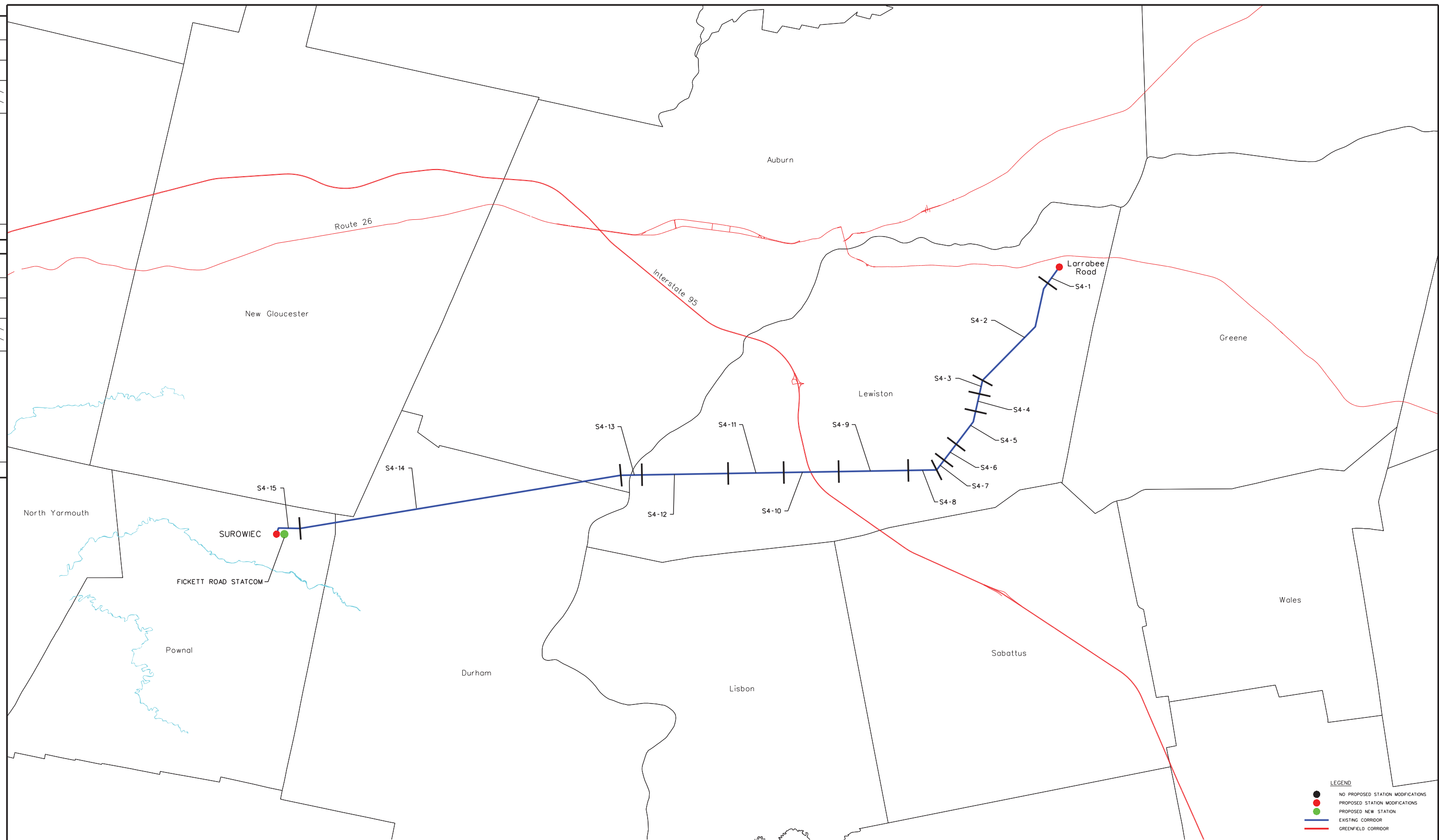
SEGMENT 3

SHEET NECEC-16

NO.	REVISION	DATE	BY	CK	P.E.

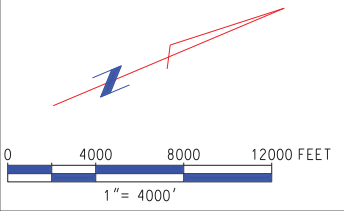
THIS DRAWING SHALL BE REVISED ON THE CAD SYSTEM ONLY

THIS DRAWING SHALL BE REVISED ON THE CAD SYSTEM ONLY



LEGEND

- NO PROPOSED STATION MODIFICATIONS
- PROPOSED STATION MODIFICATIONS
- PROPOSED NEW STATION
- EXISTING CORRIDOR
- GREENFIELD CORRIDOR



**PRELIMINARY
NOT FOR CONSTRUCTION**

This document and any attachments are considered:
BUSINESS CONFIDENTIAL
PROTECTED CRITICAL INFRASTRUCTURE INFORMATION

REFERENCE DRAWINGS	

NO.	REVISION	DATE	BY	CK	P.E. STAMPED BY	P.E. No.	Professional Engineer Seal
1	ISSUED FOR RFP RESPONSE	9/19/17	PEI	CRM			

DESIGNED JAR DRAWN PEI CHECKED CRM APPROVED /	NEW ENGLAND CLEAN ENERGY CONNECT PROPOSED SUROWIEC SUBSTATION TO LARRABEE ROAD SUBSTATION KEY MAP	SK-SR-LR-KEY REV 1
REVIEWED CENTRAL MAINE POWER COMPANY SYSTEM ENGINEERING DATE: 4/10/17 SCALE: AS NOTED		

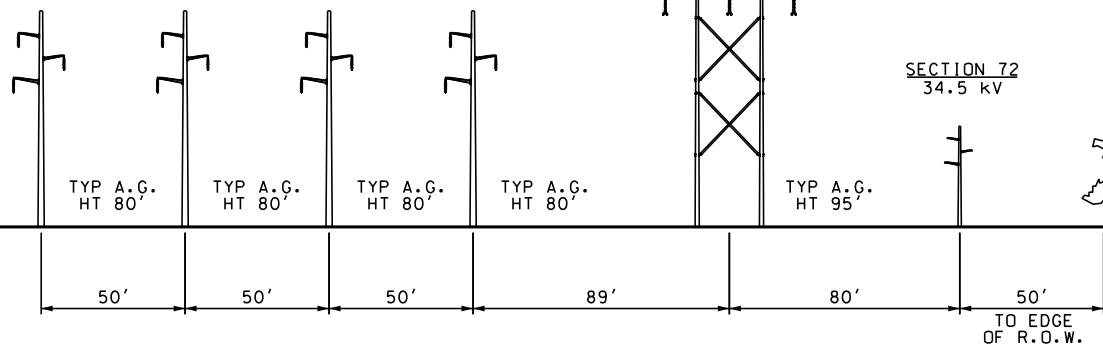
EXISTING

**PRELIMINARY
NOT FOR CONSTRUCTION**

SECTION 212 115 kV SECTION 251 115 kV SECTION 201 115 kV SECTION 64 115 kV

SECTION 3026
345 kV

SECTION 72
34.5 kV



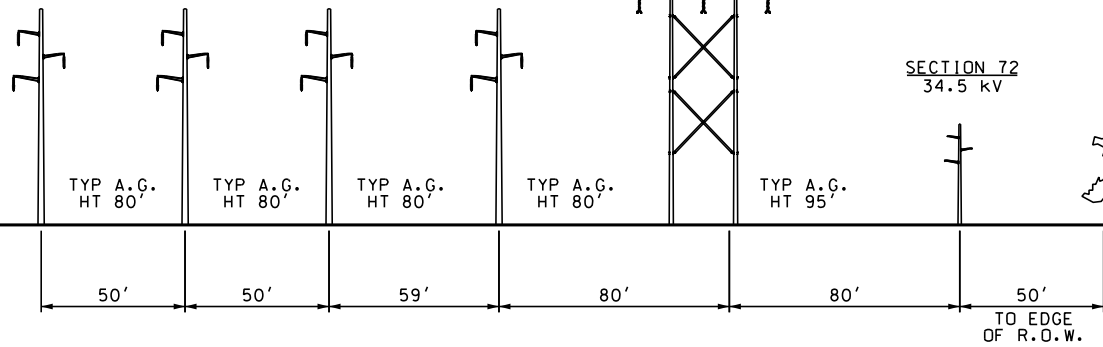
LOOKING FROM LARRABEE ROAD S/S TOWARDS SUROWIEC S/S
(APPROX. .35 MILES)

PROPOSED

SECTION 212 115 kV SECTION 251 115 kV SECTION 201 115 kV SECTION 64 115 kV

SECTION 3026
345 kV

SECTION 72
34.5 kV



LOOKING FROM LARRABEE ROAD S/S TOWARDS SUROWIEC S/S
(APPROX. .35 MILES)

THIS DRAWING SHALL
BE REVISED ON THE
CADD SYSTEM ONLY

**-DRAFT-
FOR REVIEW ONLY**

SECTION 3026 LARRABEE ROAD TO POLE 4 STA 0+00 TO 18+24.68

**NEW ENGLAND CLEAN ENERGY CONNECT
EXISTING AND PROPOSED R.O.W.
SEGMENT 4**

ENG. CONTRACTOR			
		//	
		//	
		//	
		//	
		//	
1	ISSUED FOR RFP RESPONSE	9/19/17	PEI

CHECKED		DESIGNED CRM	DATE 4/11/17
CRM	4/11/17	DRAWN SCF	APPR.

SEGMENT 4

NO. REVISION DATE BY SCALE NTS

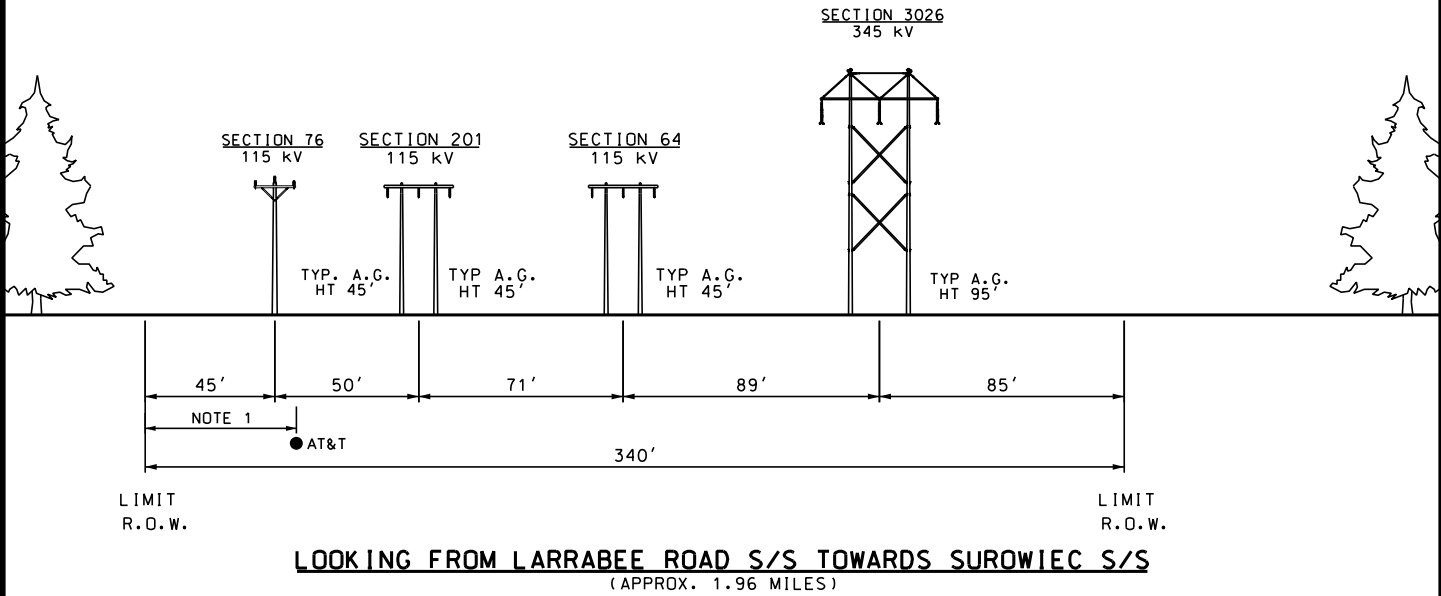


SHEET S4-1

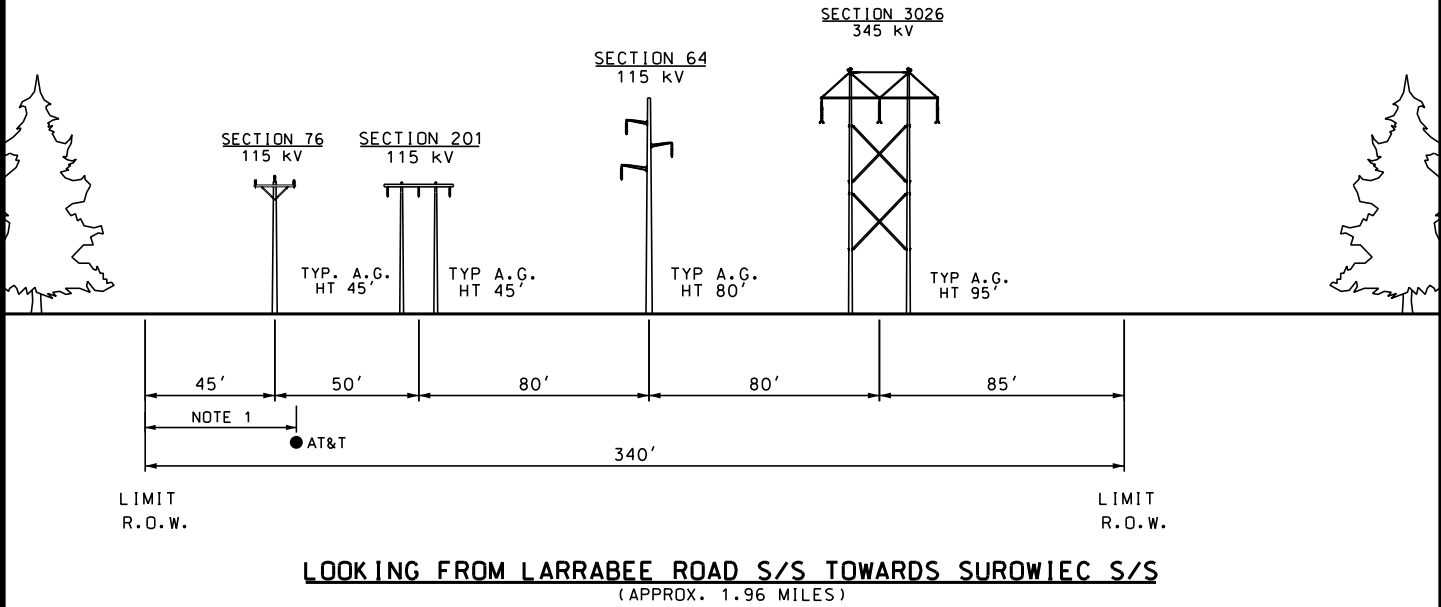
NOTE:
1. UNDERGROUND FIBER OPTIC
CABLE LOCATION VARIES
ALONG R.O.W.

EXISTING

**PRELIMINARY
NOT FOR CONSTRUCTION**



PROPOSED



THIS DRAWING SHALL BE REVISED ON THE CADD SYSTEM ONLY

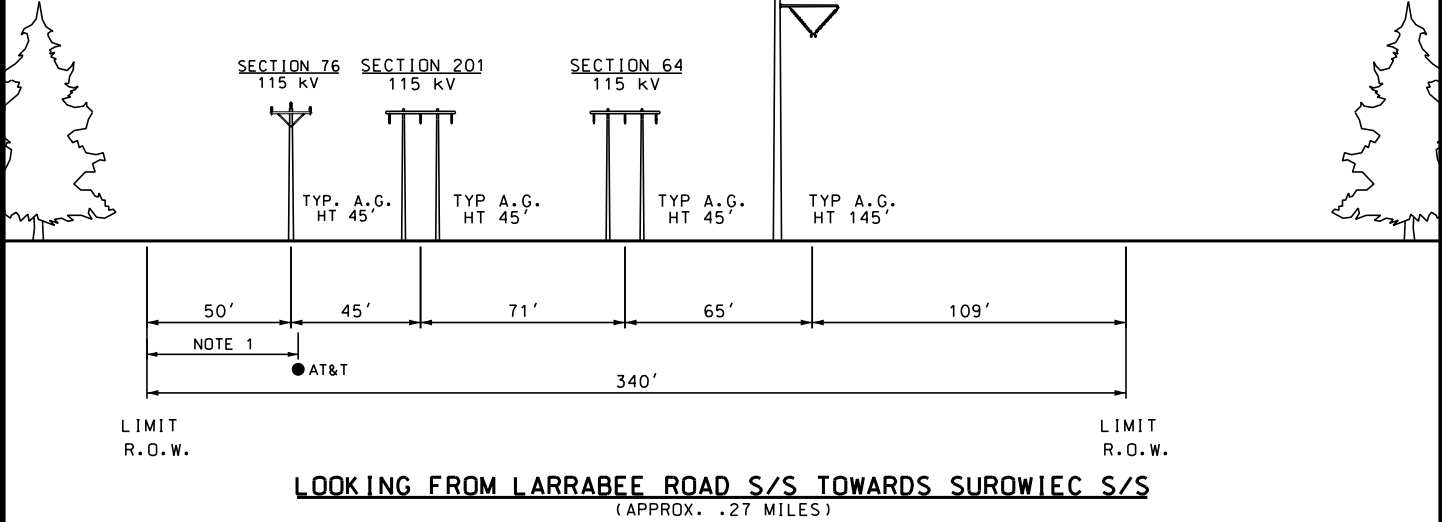
-DRAFT- FOR REVIEW ONLY				SECTION 3026		POLE 4 TO 21		STA 18+24.68 TO 121+80.99	
ENG. CONTRACTOR				NEW ENGLAND CLEAN ENERGY CONNECT					
				EXISTING AND PROPOSED R.O.W.					
				SEGMENT 4					
				CHECKED		DESIGNED CRM		DATE 4/11/17	
				CRM		DRAWN SCF		APPR.	
1		ISSUED FOR RFP RESPONSE		9/19/17		PEI		SEGMENT 4	
NO.		REVISION		DATE		BY			
				SCALE		NTS		CENTRAL MAINE POWER	

NOTE:
1. UNDERGROUND FIBER OPTIC
CABLE LOCATION VARIES
ALONG R.O.W.

EXISTING

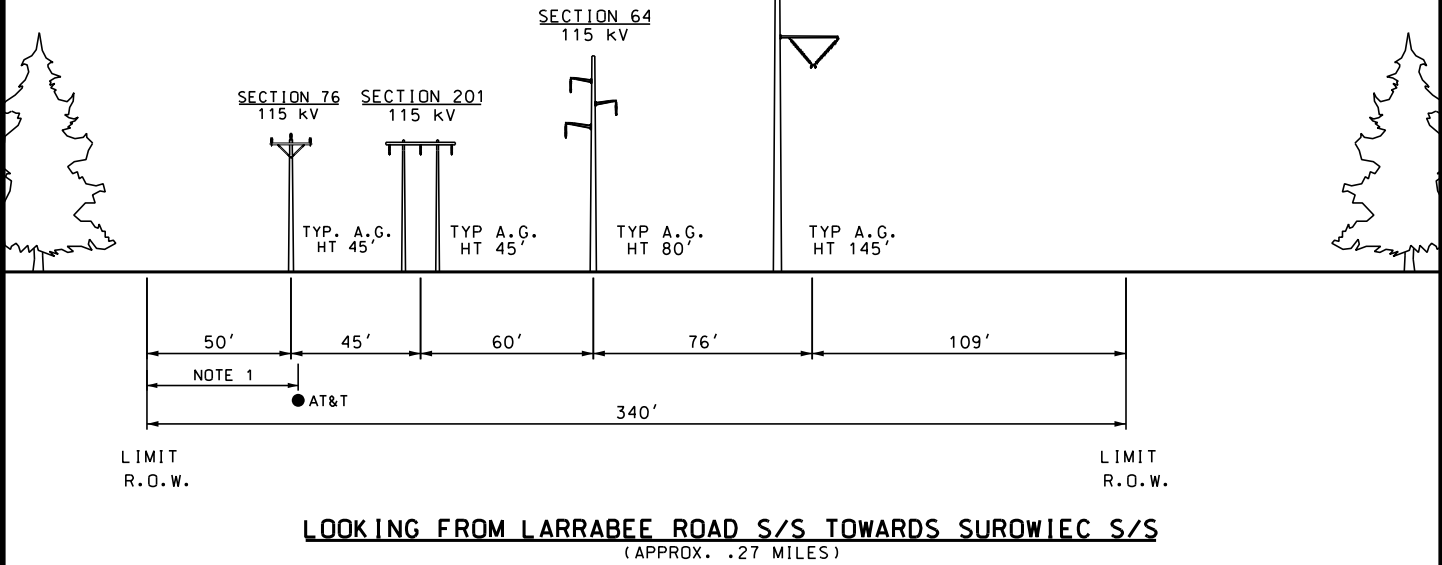
SECTION 3026
345 kV

**PRELIMINARY
NOT FOR CONSTRUCTION**



PROPOSED

SECTION 3026
345 kV



THIS DRAWING SHALL
BE REVISED ON THE
CADD SYSTEM ONLY

-DRAFT-
FOR REVIEW ONLY

SECTION 3026

POLE 21 TO 23

STA 121+80.99 TO 135+80.89

NEW ENGLAND CLEAN ENERGY CONNECT

EXISTING AND PROPOSED R.O.W.

SEGMENT 4

ENG. CONTRACTOR			
		//	
		//	
		//	
		//	
		//	
1	ISSUED FOR RFP RESPONSE	9/19/17	PEI
NO.	REVISION	DATE	BY

CHECKED		DESIGNED CRM	DATE 4/11/17
CRM	4/11/17	DRAWN SCF	APPR.
SCALE		NTS	

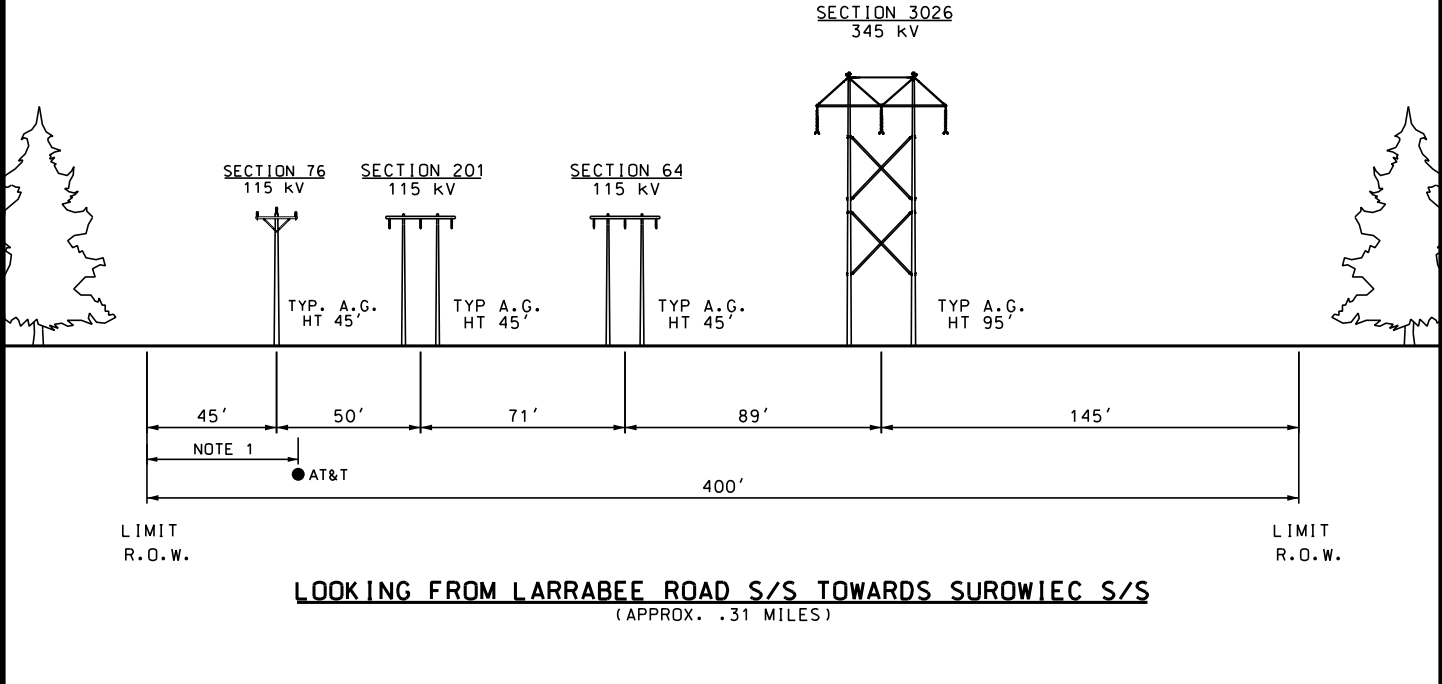
SEGMENT 4

SHEET S4-3

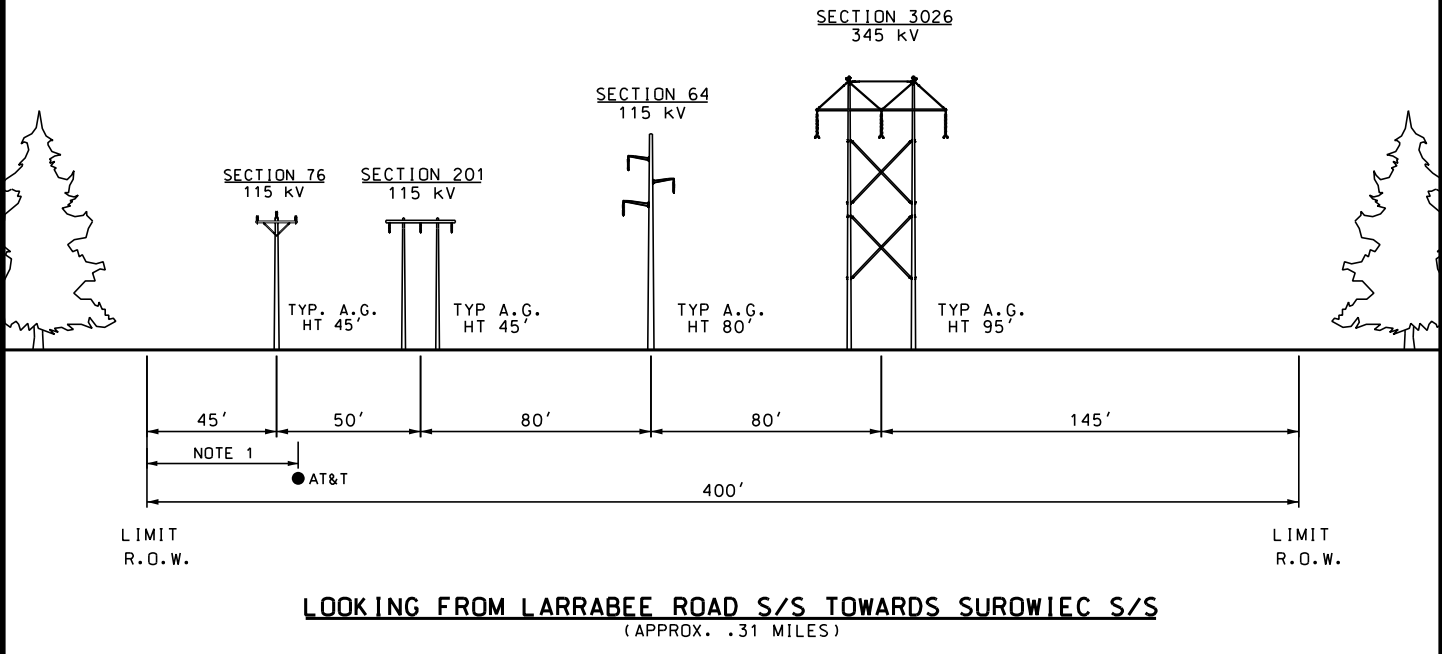
NOTE:
1. UNDERGROUND FIBER OPTIC
CABLE LOCATION VARIES
ALONG R.O.W.

EXISTING

**PRELIMINARY
NOT FOR CONSTRUCTION**



PROPOSED



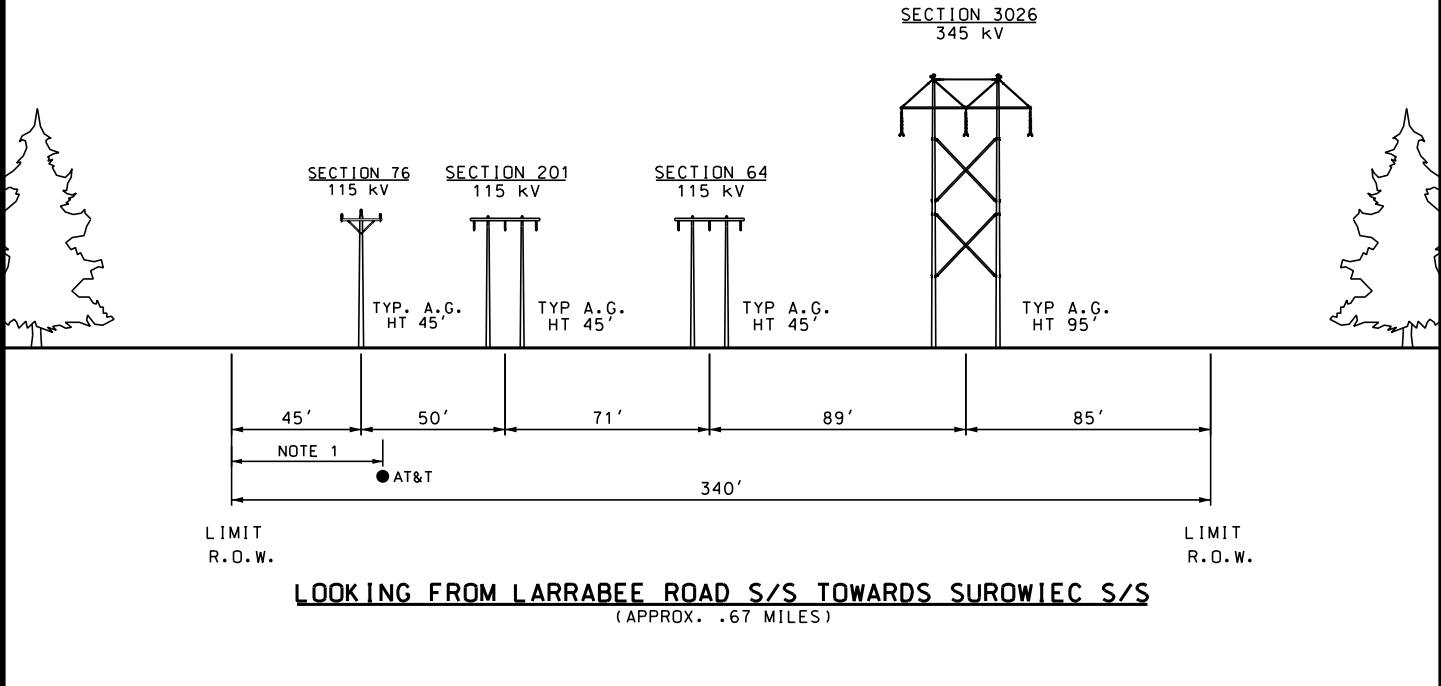
THIS DRAWING SHALL
BE REVISED ON THE
CADD SYSTEM ONLY

-DRAFT- FOR REVIEW ONLY			SECTION 3026	POLE 23 TO 26	STA 135+80.89 TO 152+13
ENG. CONTRACTOR			NEW ENGLAND CLEAN ENERGY CONNECT		
			EXISTING AND PROPOSED R.O.W.		
			SEGMENT 4		
			CHECKED		DATE 4/11/17
			CRM	4/11/17	DRAWN SCF
					APPR.
1 ISSUED FOR RFP RESPONSE 9/19/17 PEI					SEGMENT 4
NO.	REVISION	DATE	BY	SCALE	NTS
				CENTRAL MAINE POWER	
					SHEET S4-4

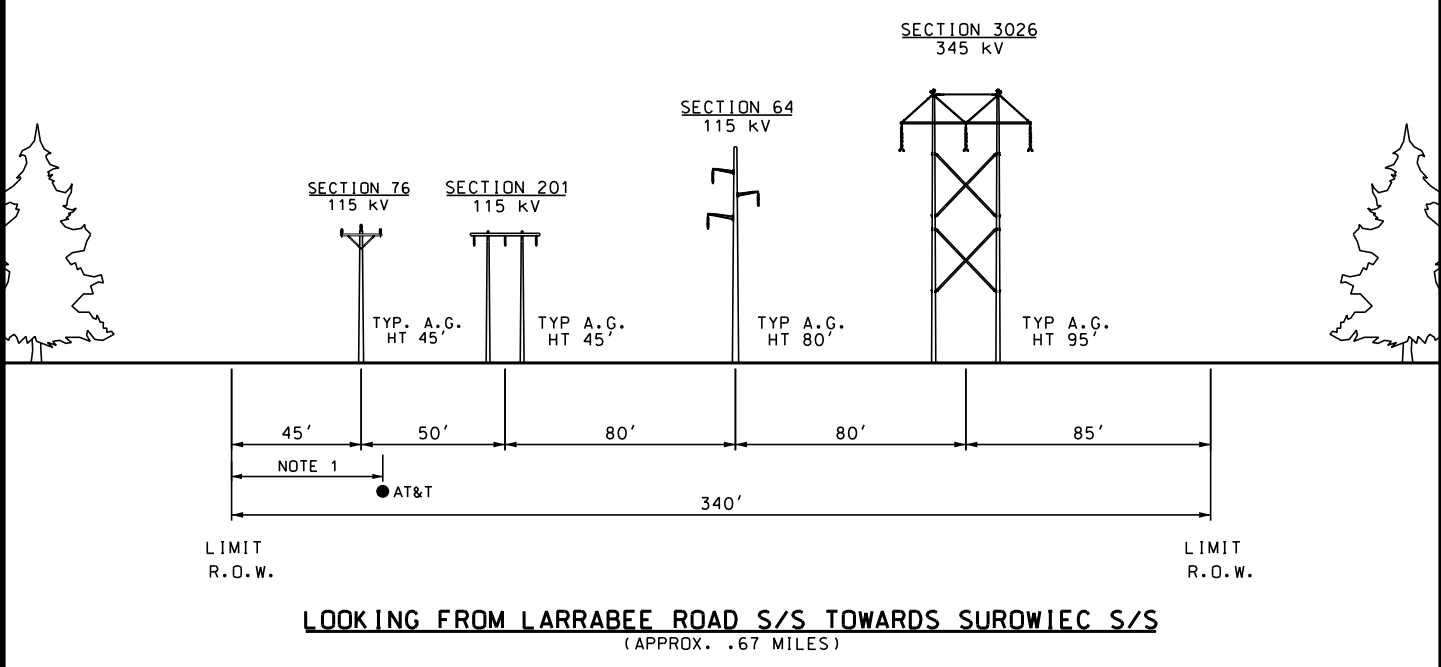
NOTE:
 1. UNDERGROUND FIBER OPTIC
 CABLE LOCATION VARIES
 ALONG R.O.W.

EXISTING


**PRELIMINARY
 NOT FOR CONSTRUCTION**



PROPOSED



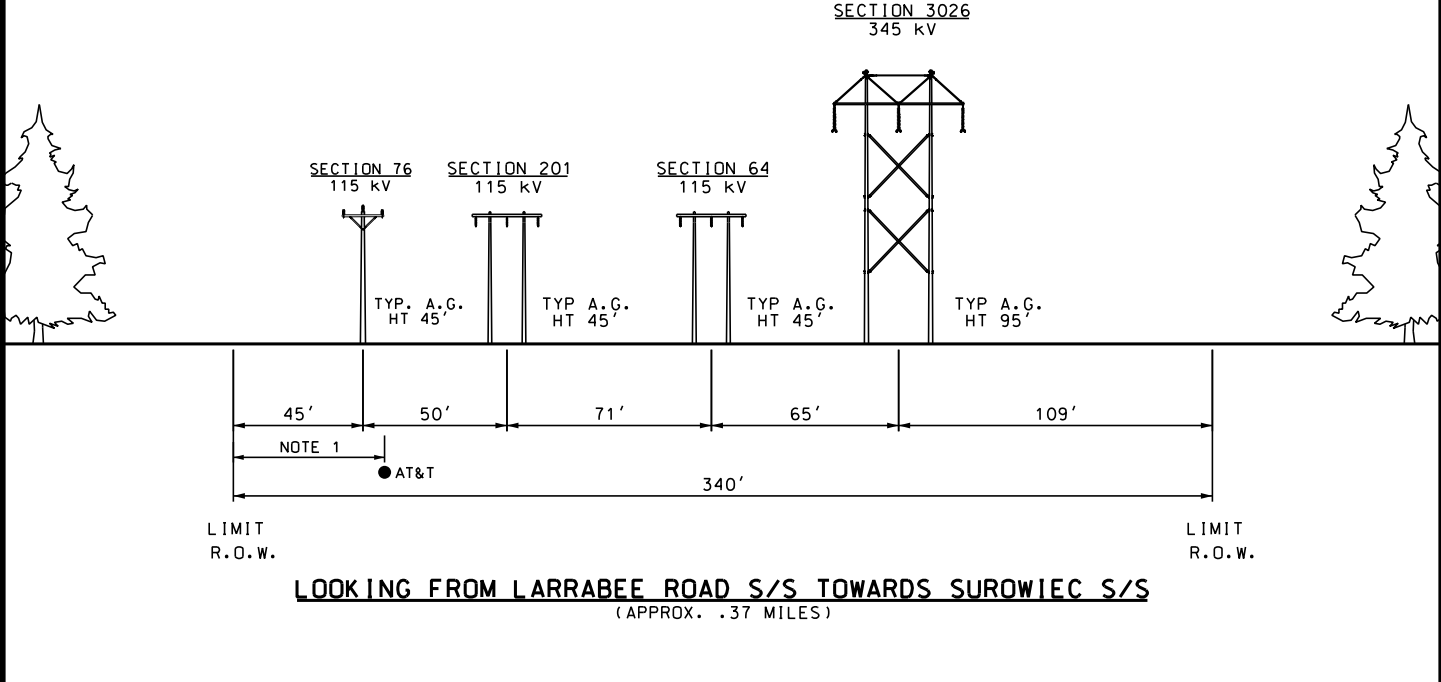
THIS DRAWING SHALL BE REVISED ON THE CADD SYSTEM ONLY

-DRAFT- FOR REVIEW ONLY				SECTION 3026		POLE 26 TO 31		STA 152+13 TO 187+30.50	
ENG. CONTRACTOR				NEW ENGLAND CLEAN ENERGY CONNECT					
				EXISTING AND PROPOSED R.O.W.					
				SEGMENT 4					
				CHECKED		DESIGNED CRM		DATE 4/11/17	
				CRM		DRAWN SCF		APPR.	
				4/11/17				SEGMENT 4	
1 ISSUED FOR RFP RESPONSE 9/19/17 PEI									
NO.	REVISION	DATE	BY	SCALE	NTS	 CENTRAL MAINE POWER		SHEET S4-5	

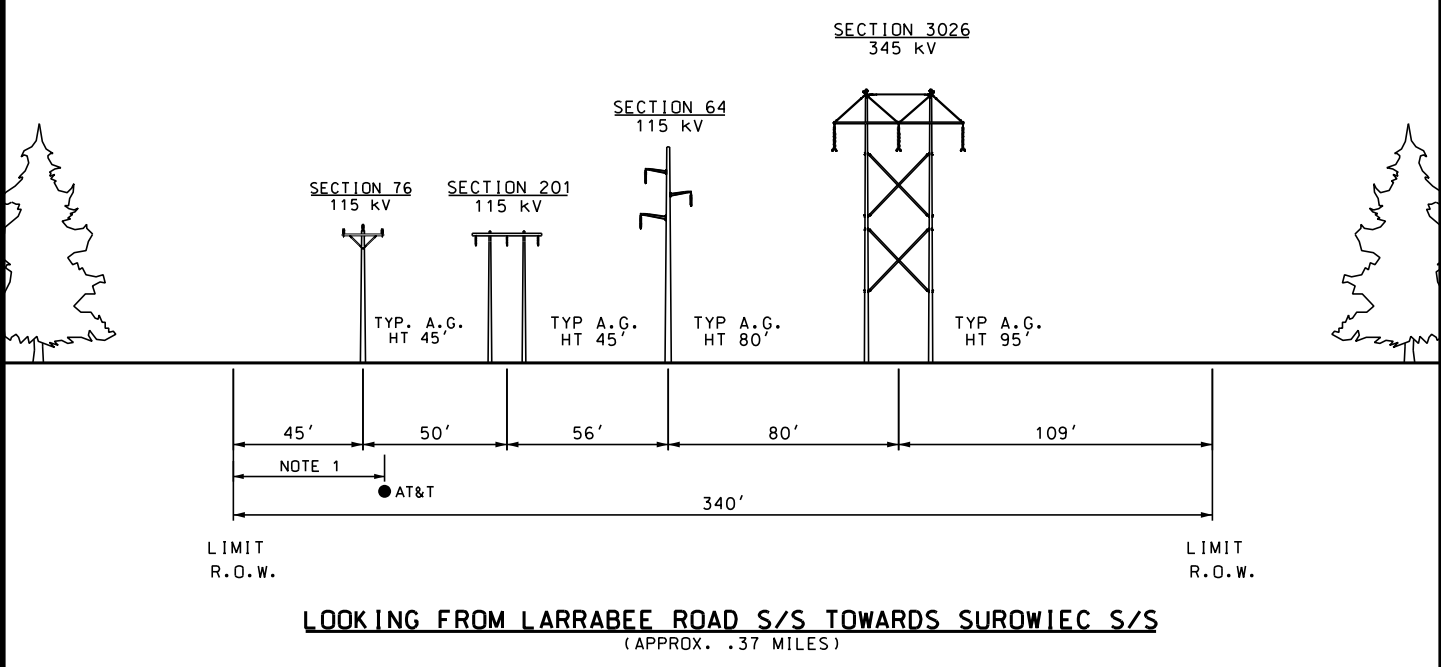
NOTE:
 1. UNDERGROUND FIBER OPTIC
 CABLE LOCATION VARIES
 ALONG R.O.W.

EXISTING

**PRELIMINARY
 NOT FOR CONSTRUCTION**



PROPOSED



THIS DRAWING SHALL BE REVISED ON THE CADD SYSTEM ONLY

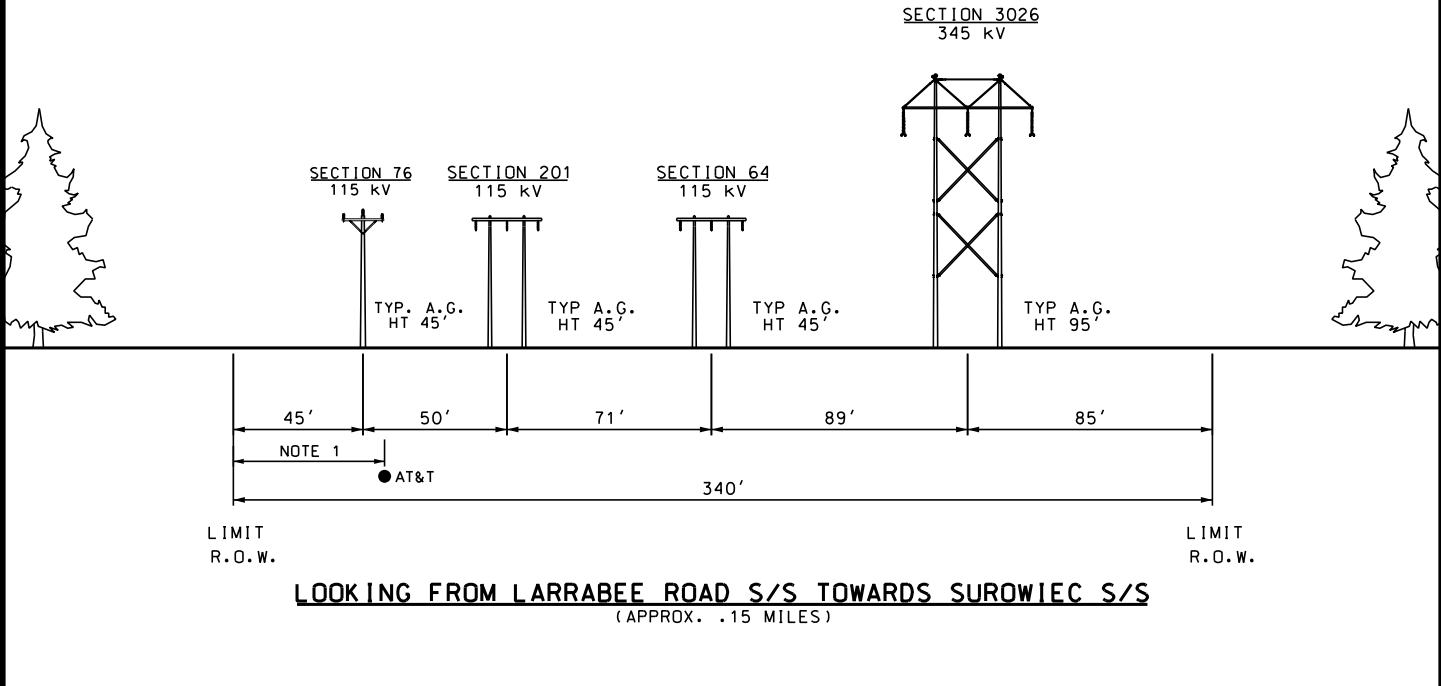
-DRAFT- FOR REVIEW ONLY				SECTION 3026	POLE 31 TO 35	STA 187+30.50 TO 206+61.66
NEW ENGLAND CLEAN ENERGY CONNECT				EXISTING AND PROPOSED R.O.W. SEGMENT 4		
ENG. CONTRACTOR						
				CHECKED		DESIGNED CRM DRAWN SCF
				CRM	4/11/17	
1	ISSUED FOR RFP RESPONSE	9/19/17	PEI			SEGMENT 4
NO.	REVISION	DATE	BY	SCALE	NTS	



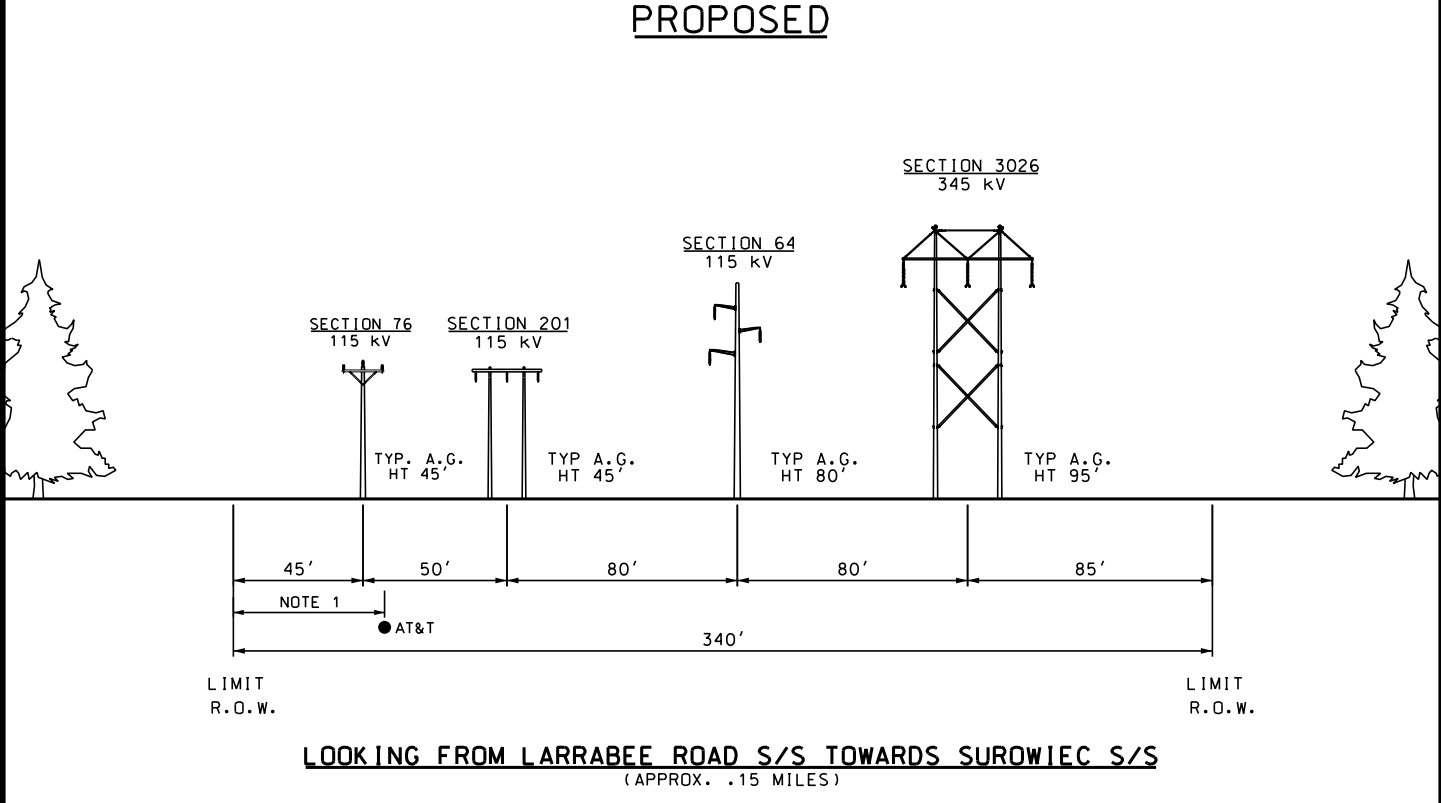
NOTE:
1. UNDERGROUND FIBER OPTIC
CABLE LOCATION VARIES
ALONG R.O.W.

EXISTING

**PRELIMINARY
NOT FOR CONSTRUCTION**



PROPOSED



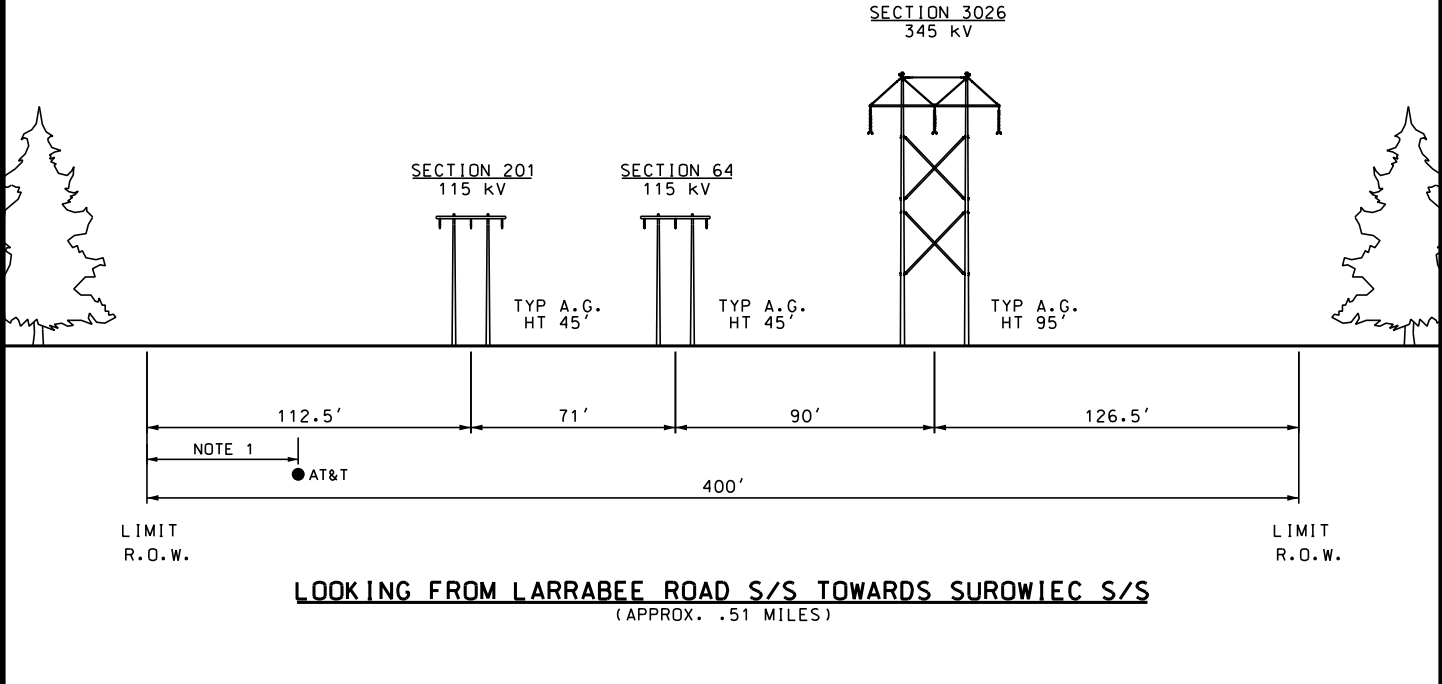
THIS DRAWING SHALL
BE REVISED ON THE
CADD SYSTEM ONLY

-DRAFT- FOR REVIEW ONLY				SECTION 3026	POLE 35 TO 37	STA 208+61.66 TO 216+79.36
NEW ENGLAND CLEAN ENERGY CONNECT				EXISTING AND PROPOSED R.O.W. SEGMENT 4		
ENG. CONTRACTOR						
				CHECKED		DESIGNED CRM DRAWN SCF
				CRM	4/11/17	
1	ISSUED FOR RFP RESPONSE	9/19/17	PEI			SEGMENT 4
NO.	REVISION	DATE	BY	SCALE	NTS	
				CENTRAL MAINE POWER		

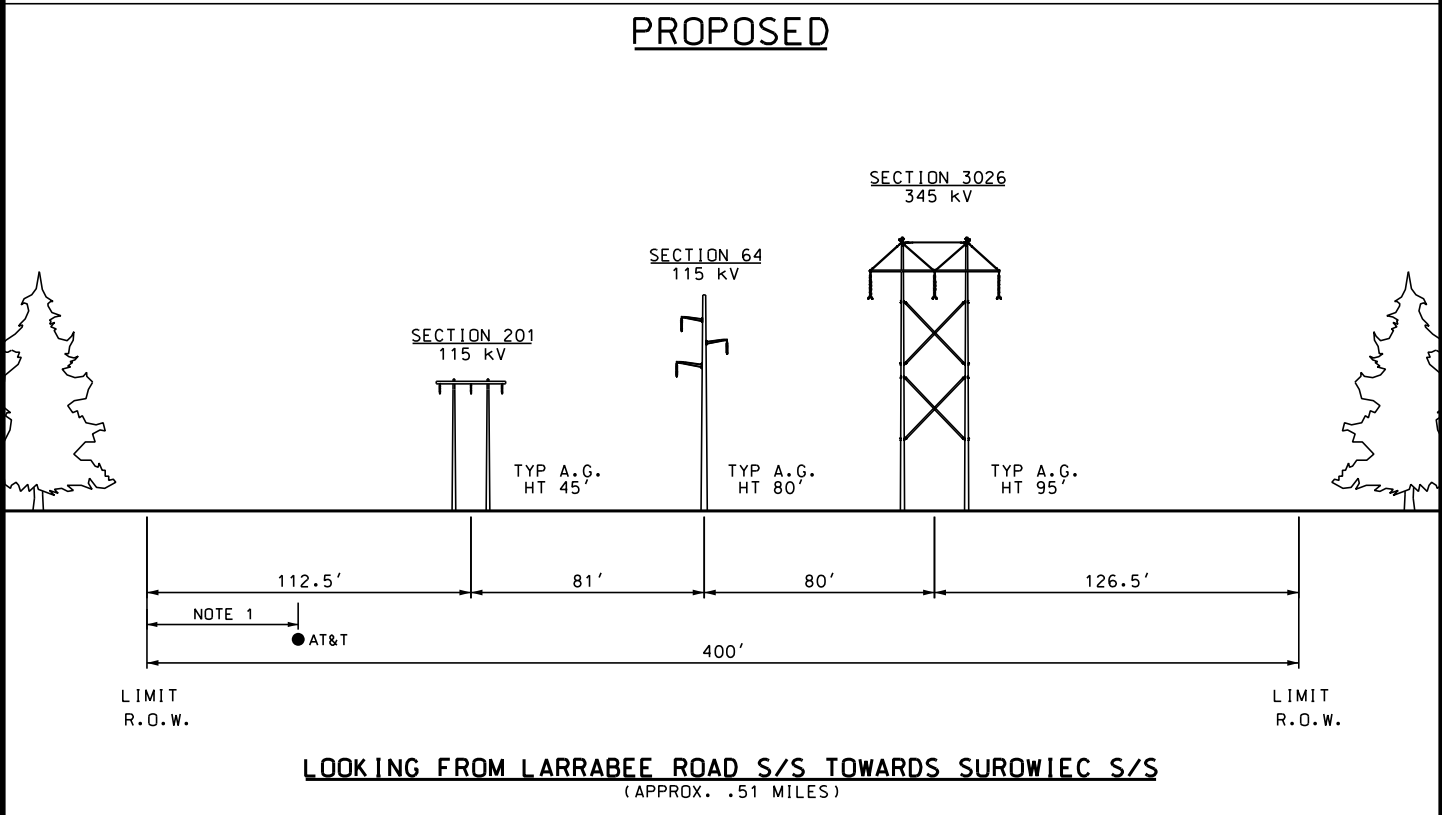
NOTE:
1. UNDERGROUND FIBER OPTIC
CABLE LOCATION VARIES
ALONG R.O.W.

EXISTING

**PRELIMINARY
NOT FOR CONSTRUCTION**



PROPOSED



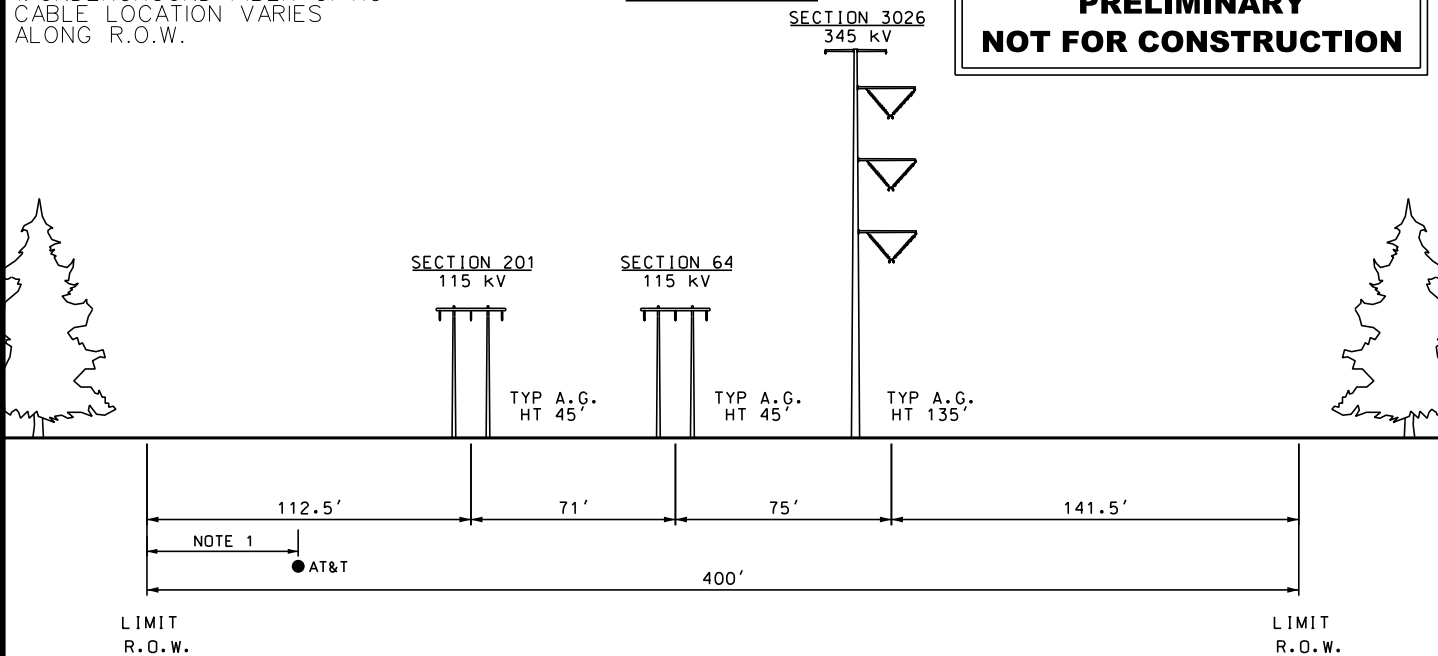
THIS DRAWING SHALL
BE REVISED ON THE
CADD SYSTEM ONLY

-DRAFT- FOR REVIEW ONLY				SECTION 3026		POLE 37 TO 41		STA 216+79.36 TO 243+57.97	
ENG. CONTRACTOR				NEW ENGLAND CLEAN ENERGY CONNECT					
				EXISTING AND PROPOSED R.O.W.					
				SEGMENT 4					
				CHECKED		DESIGNED CRM		DATE 4/11/17	
				CRM		4/11/17		DRAWN SCF	
								APPR.	
1 ISSUED FOR RFP RESPONSE 9/19/17 PEI								SEGMENT 4	
NO. REVISION DATE BY				SCALE NTS		CENTRAL MAINE POWER		SHEET S4-8	

NOTE:
1. UNDERGROUND FIBER OPTIC
CABLE LOCATION VARIES
ALONG R.O.W.

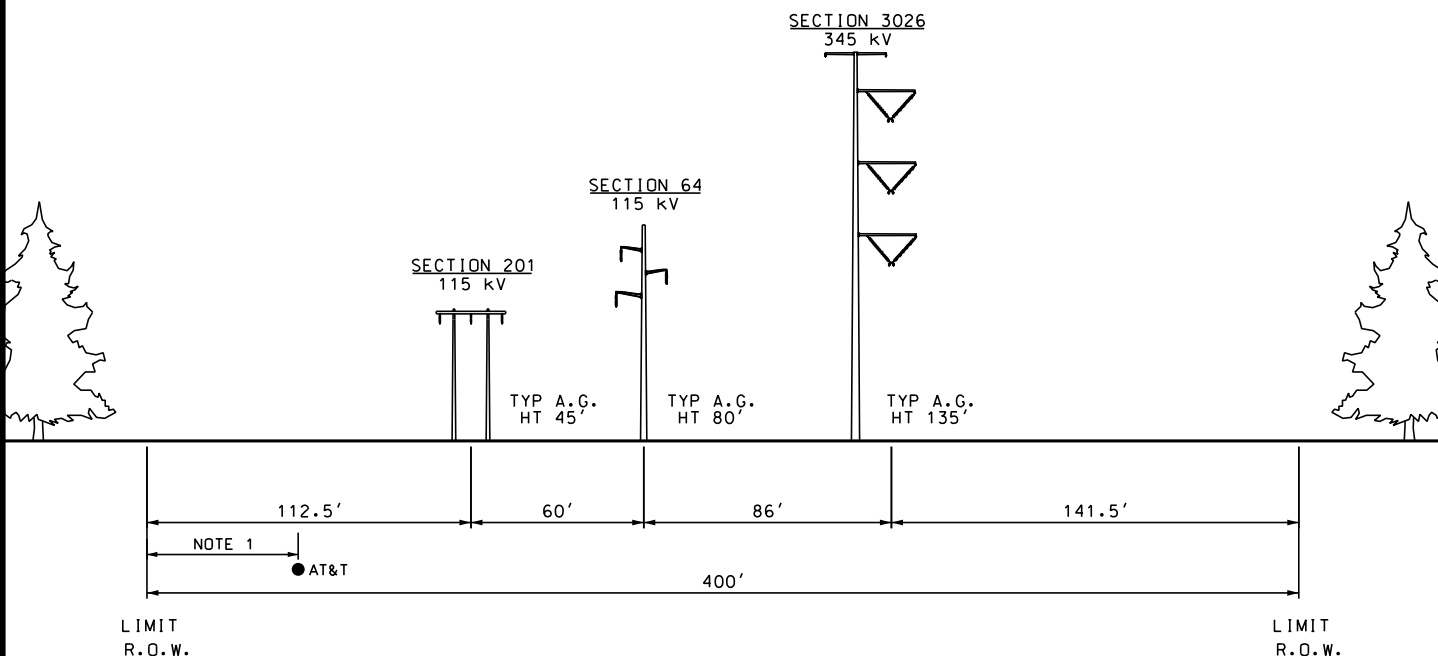
EXISTING

**PRELIMINARY
NOT FOR CONSTRUCTION**



LOOKING FROM LARRABEE ROAD S/S TOWARDS SUROWIEC S/S
(APPROX. 1.25 MILES)

PROPOSED



LOOKING FROM LARRABEE ROAD S/S TOWARDS SUROWIEC S/S
(APPROX. 1.25 MILES)

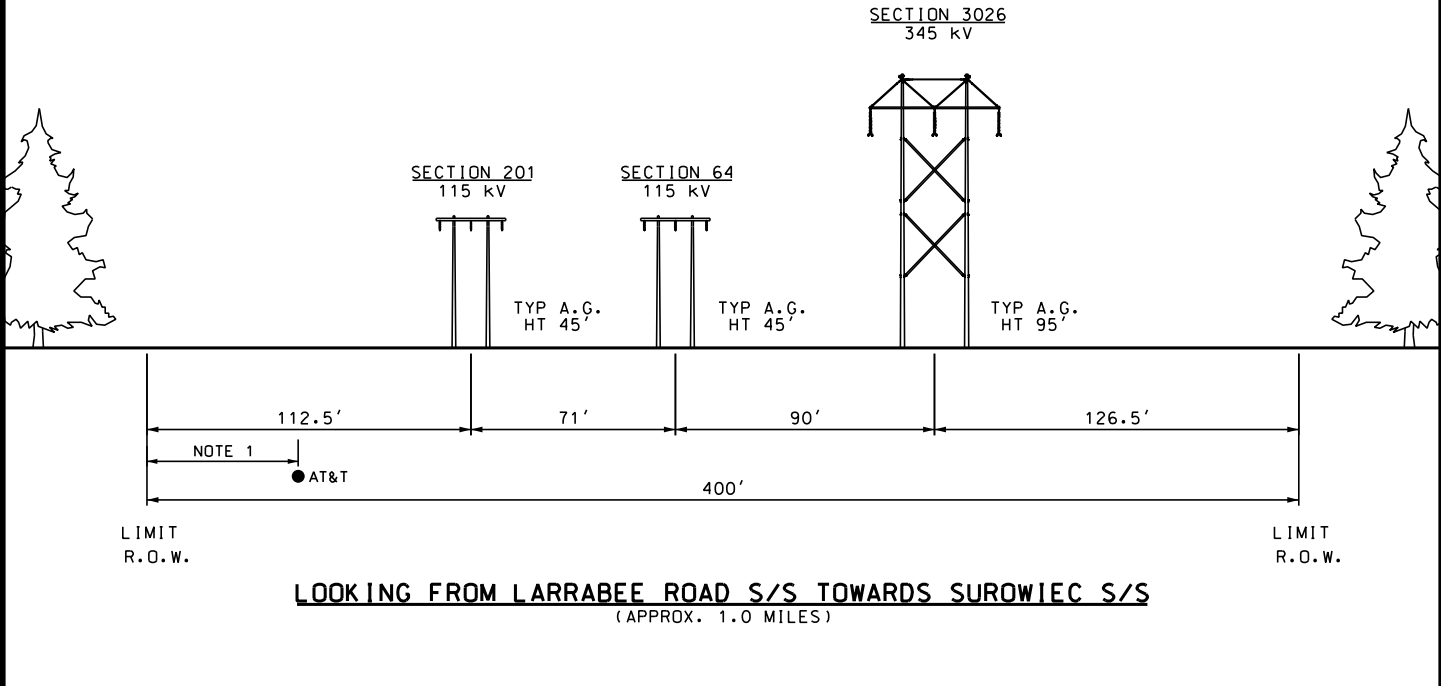
THIS DRAWING SHALL BE REVISED ON THE CADD SYSTEM ONLY

-DRAFT- FOR REVIEW ONLY				SECTION 3026	POLE 41 TO 53	STA 243+57.97 TO 309+59.25
ENG. CONTRACTOR				NEW ENGLAND CLEAN ENERGY CONNECT		
				EXISTING AND PROPOSED R.O.W.		
				SEGMENT 4		
		CHECKED		DESIGNED CRM		DATE 4/11/17
		CRM		SCF		APPR.
		4/11/17				SEGMENT 4
1		ISSUED FOR RFP RESPONSE		9/19/17		
						SHEET S4-9
NO.		REVISION		DATE BY		
				SCALE NTS		

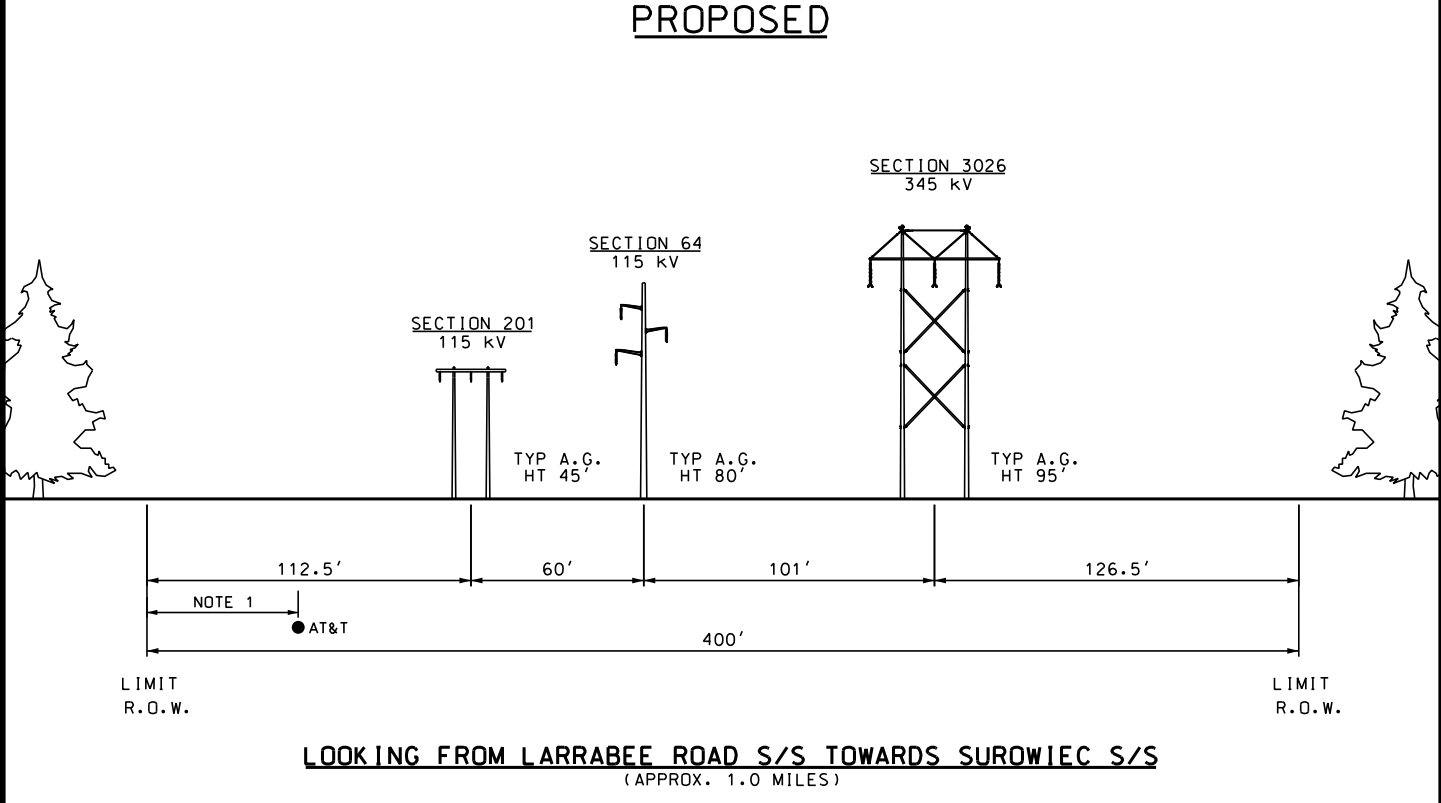
NOTE:
1. UNDERGROUND FIBER OPTIC
CABLE LOCATION VARIES
ALONG R.O.W.

EXISTING

**PRELIMINARY
NOT FOR CONSTRUCTION**



PROPOSED



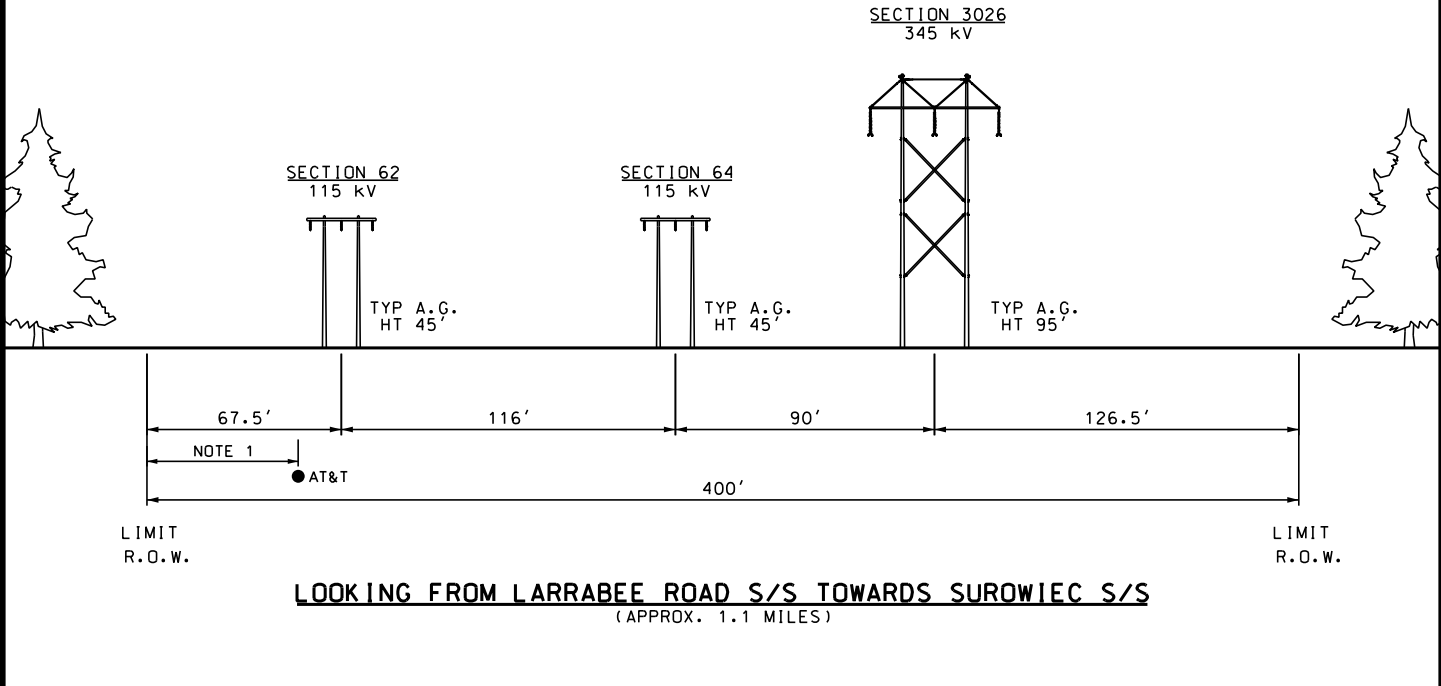
THIS DRAWING SHALL
BE REVISED ON THE
CADD SYSTEM ONLY

-DRAFT- FOR REVIEW ONLY				SECTION 3026		POLE 53 TO 62		STA 309+59.25 TO 361+00	
ENG. CONTRACTOR				NEW ENGLAND CLEAN ENERGY CONNECT					
				EXISTING AND PROPOSED R.O.W.					
				SEGMENT 4					
				CHECKED		DESIGNED CRM		DATE 4/11/17	
				CRM		SCF		APPR.	
				4/11/17					
								SEGMENT 4	
1 ISSUED FOR RFP RESPONSE 9/19/17 PEI									
				NO. REVISION		DATE BY		SCALE NTS	
				CENTRAL MAINE POWER				SHEET S4-10	

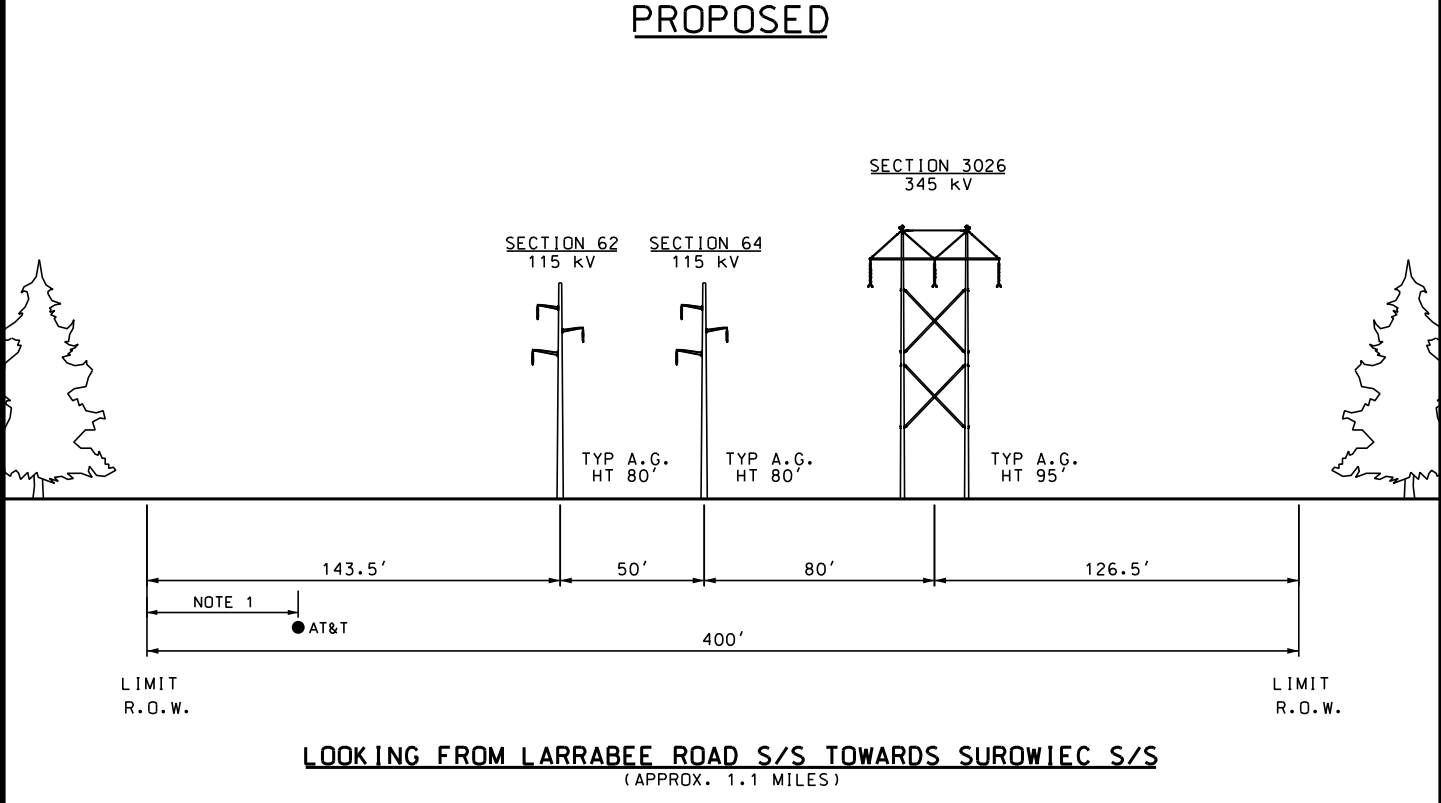
NOTE:
1. UNDERGROUND FIBER OPTIC
CABLE LOCATION VARIES
ALONG R.O.W.

EXISTING

**PRELIMINARY
NOT FOR CONSTRUCTION**



PROPOSED



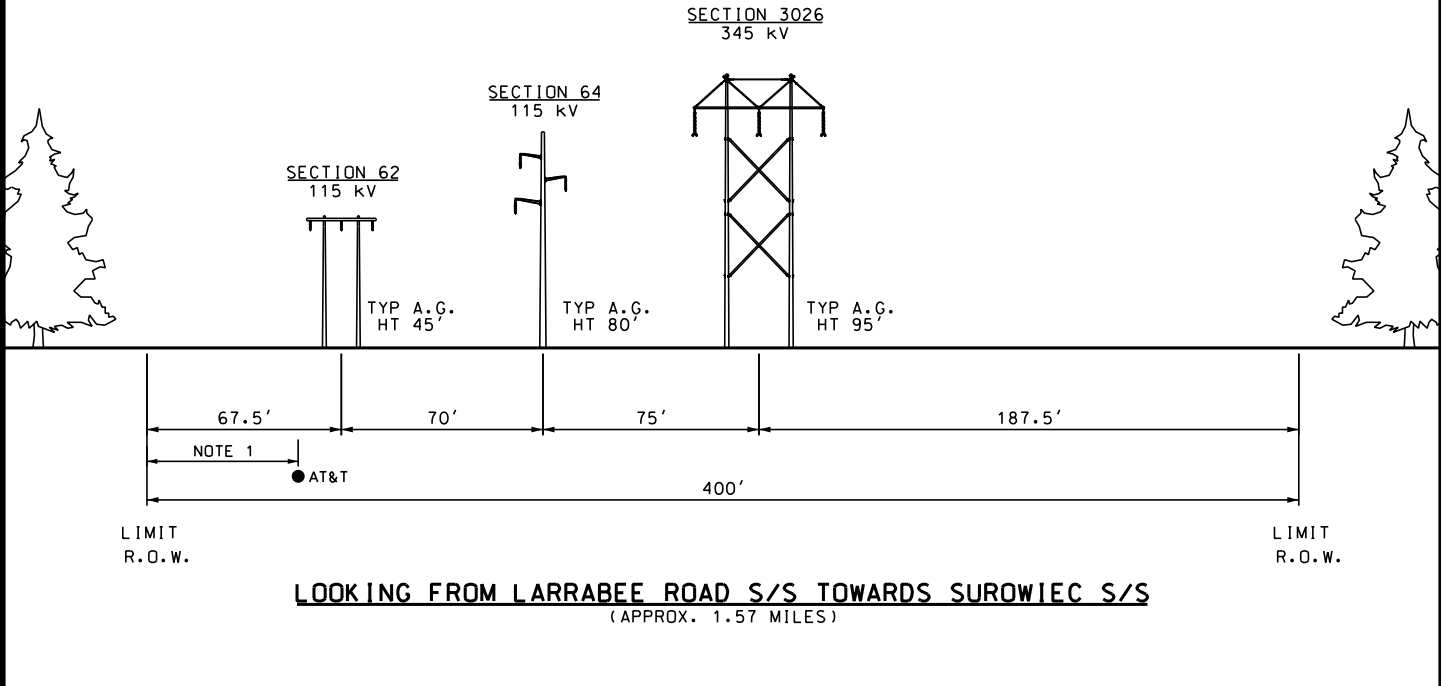
THIS DRAWING SHALL
BE REVISED ON THE
CADD SYSTEM ONLY

-DRAFT- FOR REVIEW ONLY				SECTION 3026		POLE 62 TO 73		STA 361+00 TO 420+44.56	
ENG. CONTRACTOR				NEW ENGLAND CLEAN ENERGY CONNECT					
				EXISTING AND PROPOSED R.O.W.					
				SEGMENT 4					
				CHECKED		DESIGNED CRM		DATE 4/11/17	
				CRM		4/11/17		DRAWN SCF	
								APPR.	
1 ISSUED FOR RFP RESPONSE 9/19/17 PEI								SEGMENT 4	
				CENTRAL MAINE POWER					
NO.	REVISION	DATE	BY	SCALE	NTS				SHEET S4-11

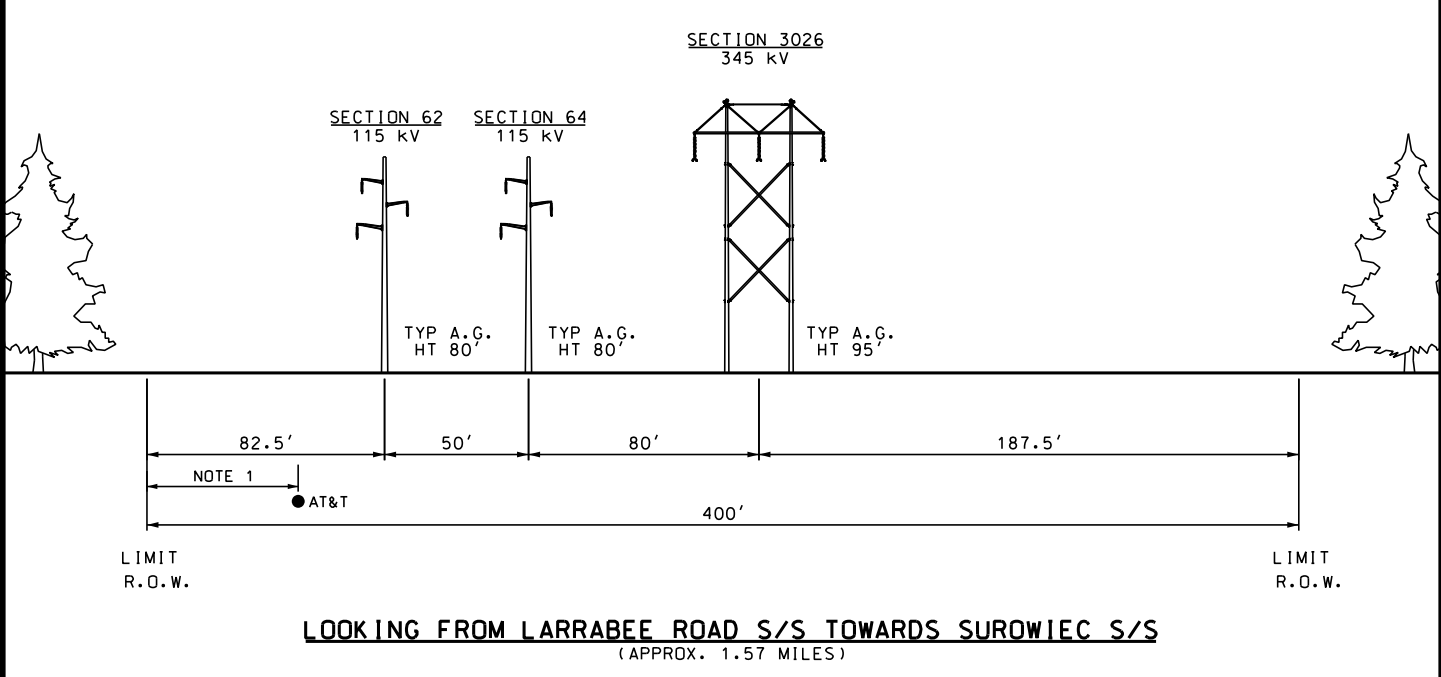
NOTE:
 1. UNDERGROUND FIBER OPTIC
 CABLE LOCATION VARIES
 ALONG R.O.W.

EXISTING

**PRELIMINARY
 NOT FOR CONSTRUCTION**



PROPOSED



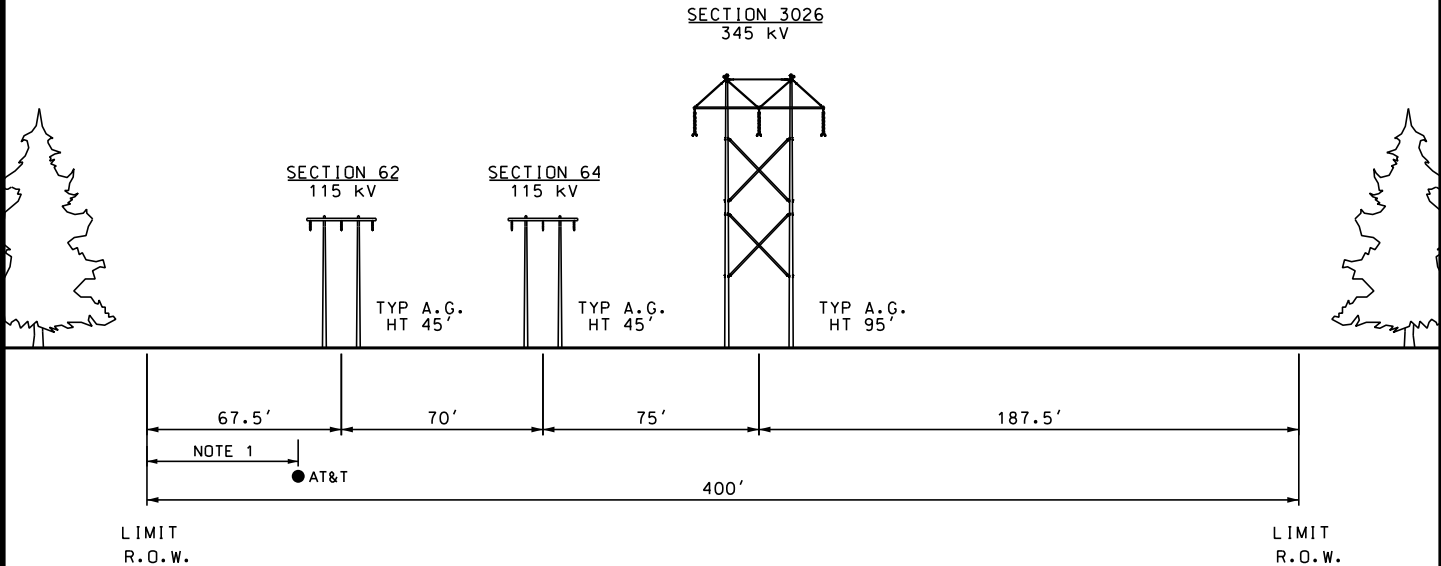
THIS DRAWING SHALL BE REVISED ON THE CADD SYSTEM ONLY

-DRAFT- FOR REVIEW ONLY				SECTION 3026		POLE 73 TO 88		STA 420+44.56 TO 503+34.16			
ENG. CONTRACTOR				NEW ENGLAND CLEAN ENERGY CONNECT							
				EXISTING AND PROPOSED R.O.W.							
				SEGMENT 4							
				CHECKED		DESIGNED CRM		DATE 4/11/17			
				CRM		4/11/17		DRAWN SCF			
								APPR.			
1 ISSUED FOR RFP RESPONSE 9/19/17 PEI				 CENTRAL MAINE POWER						SEGMENT 4	
NO. REVISION DATE BY SCALE NTS										SHEET S4-12	

NOTE:
1. UNDERGROUND FIBER OPTIC
CABLE LOCATION VARIES
ALONG R.O.W.

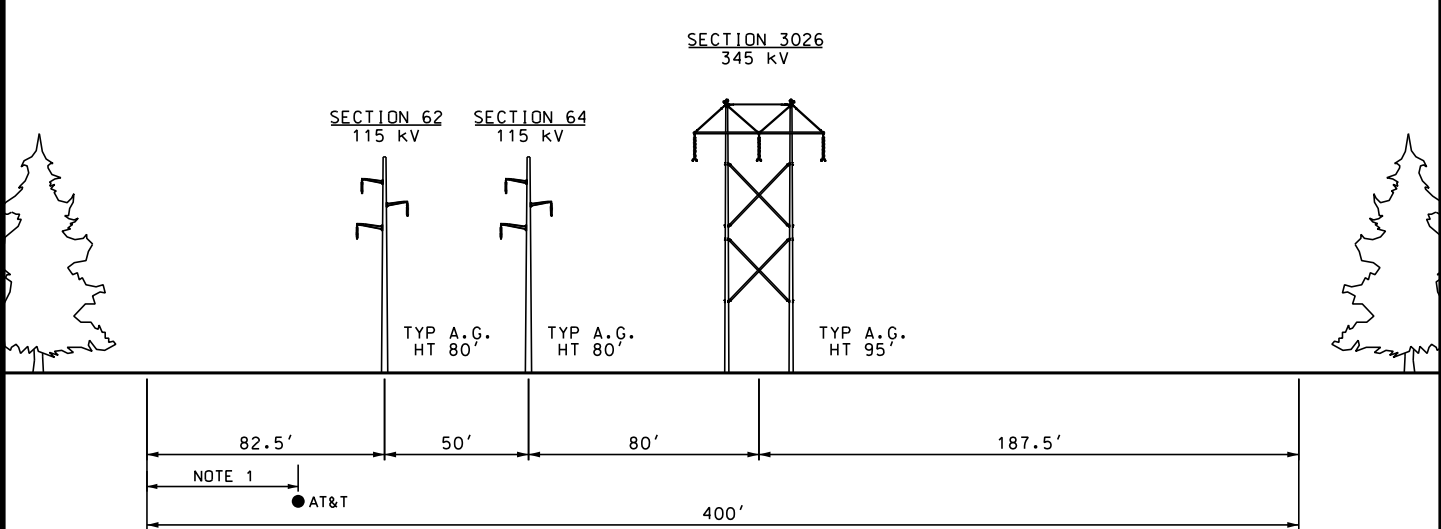
EXISTING

**PRELIMINARY
NOT FOR CONSTRUCTION**



LOOKING FROM LARRABEE ROAD S/S TOWARDS SUROWIEC S/S
(APPROX. .34 MILES)

PROPOSED



LOOKING FROM LARRABEE ROAD S/S TOWARDS SUROWIEC S/S
(APPROX. .34 MILES)

THIS DRAWING SHALL
BE REVISED ON THE
CADD SYSTEM ONLY

**-DRAFT-
FOR REVIEW ONLY**

SECTION 3026 POLE 88 TO 90 STA 503+34.16 TO 521+25.15

**NEW ENGLAND CLEAN ENERGY CONNECT
EXISTING AND PROPOSED R.O.W.
SEGMENT 4**

ENG. CONTRACTOR			
		//	
		//	
		//	
		//	
		//	
1	ISSUED FOR RFP RESPONSE	9/19/17	PEI

CHECKED		DESIGNED CRM	DATE 4/11/17
CRM	4/11/17	DRAWN SCF	APPR.

SEGMENT 4

NO.	REVISION	DATE	BY
-----	----------	------	----

SCALE NTS

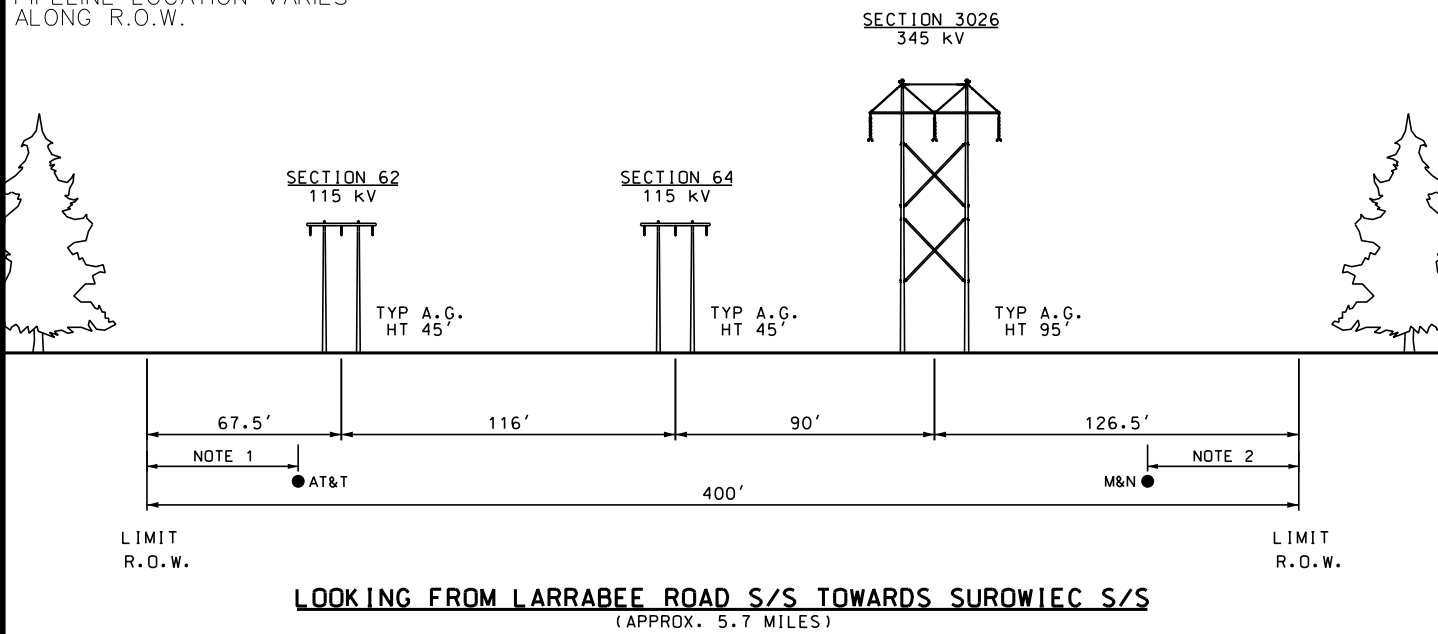


SHEET S4-13

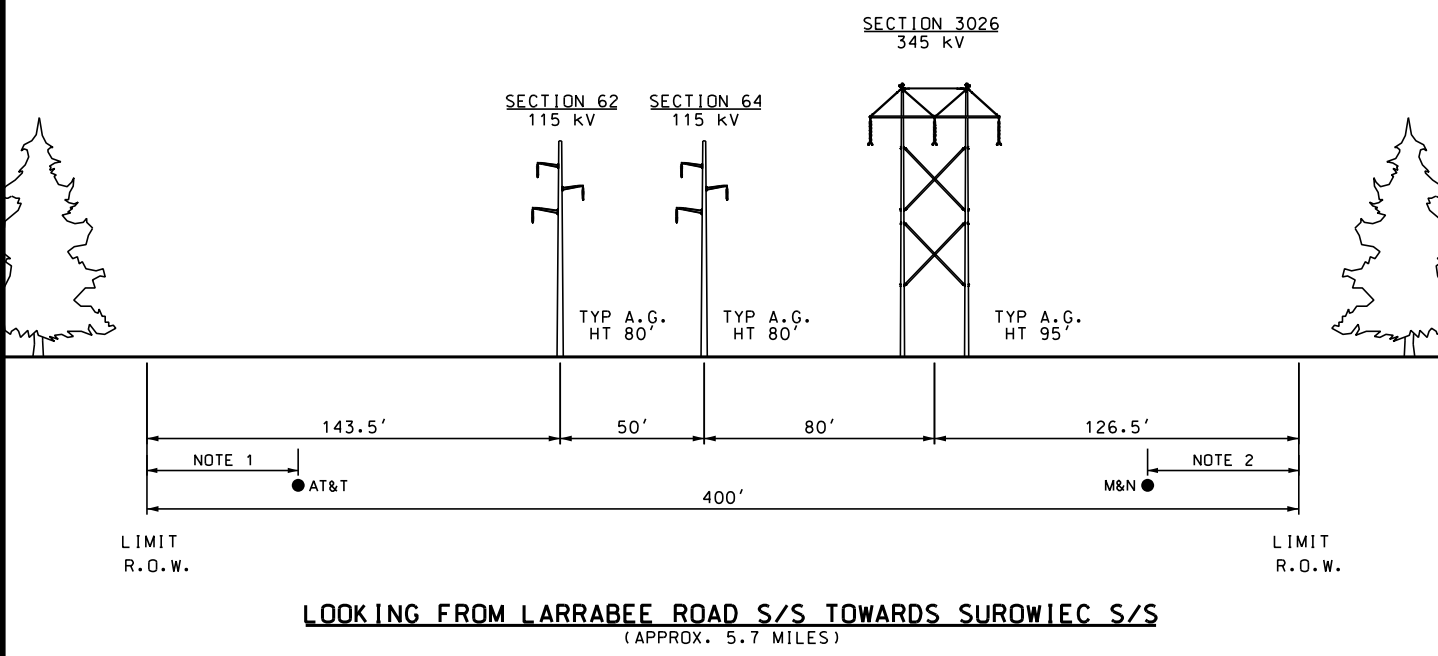
NOTE:
 1. UNDERGROUND FIBER OPTIC CABLE LOCATION VARIES ALONG R.O.W.
 2. M&N UNDERGROUND HPNG PIPELINE LOCATION VARIES ALONG R.O.W.

EXISTING


**PRELIMINARY
 NOT FOR CONSTRUCTION**



PROPOSED



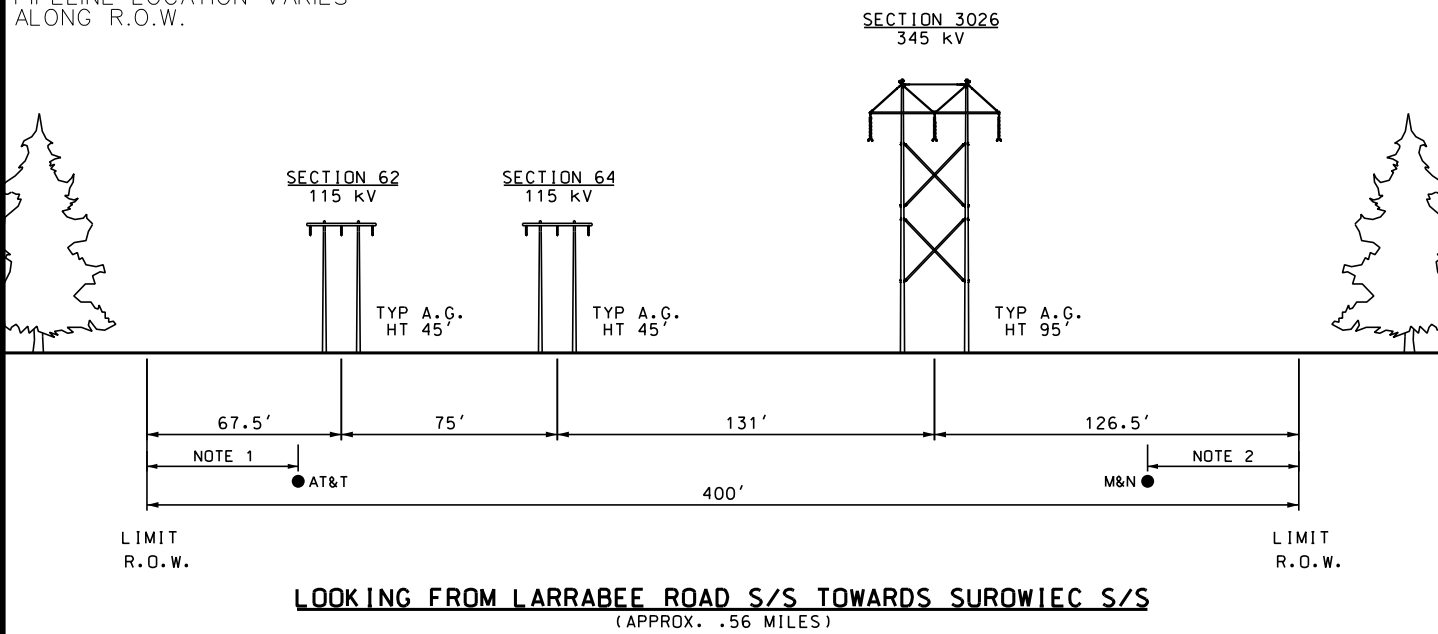
THIS DRAWING SHALL BE REVISED ON THE CADD SYSTEM ONLY

-DRAFT- FOR REVIEW ONLY				SECTION 3026		POLE 90 TO 138		STA 521+25.15 TO 824+57.20	
ENG. CONTRACTOR				NEW ENGLAND CLEAN ENERGY CONNECT					
				EXISTING AND PROPOSED R.O.W.					
				SEGMENT 4					
		CHECKED		DESIGNED CRM		DATE 4/11/17		SEGMENT 4	
		CRM		4/11/17		DRAWN SCF			
1		ISSUED FOR RFP RESPONSE		9/19/17		PEI		SEGMENT 4	
NO.		REVISION		DATE		BY			
				SCALE		NTS		 CENTRAL MAINE POWER	

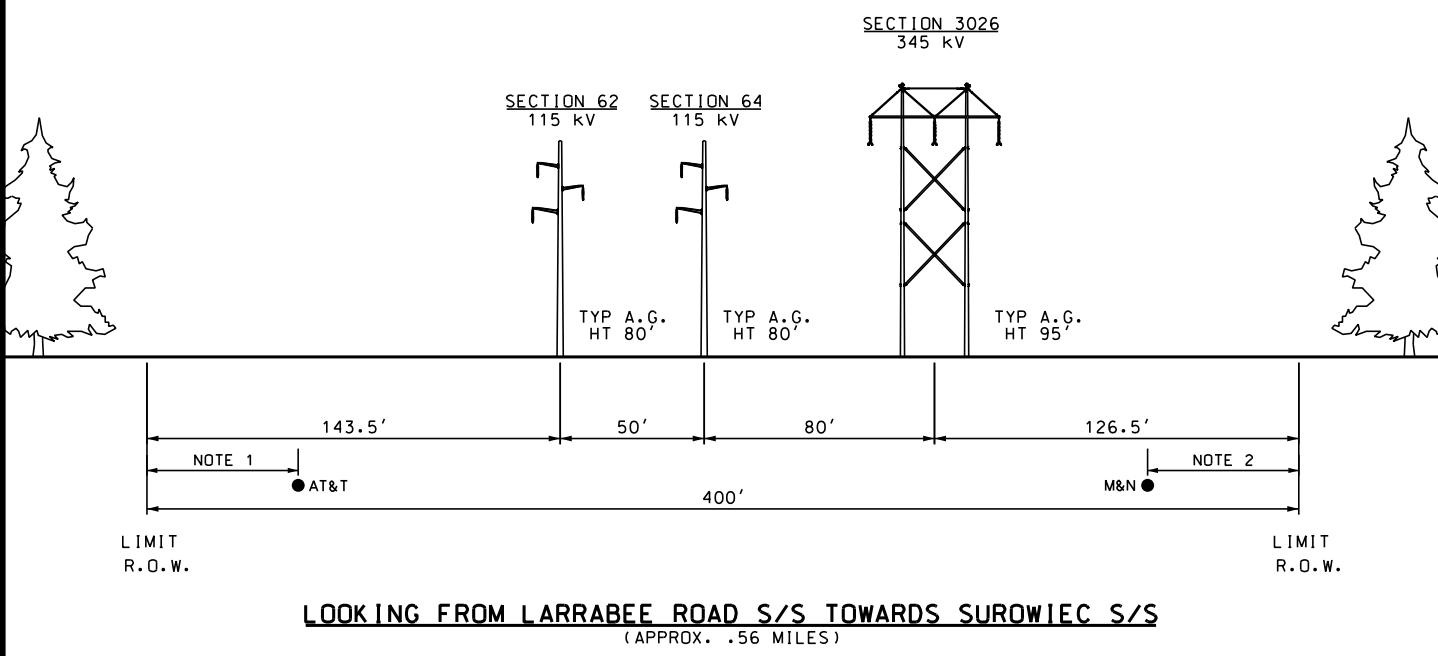
NOTE:
 1. UNDERGROUND FIBER OPTIC CABLE LOCATION VARIES ALONG R.O.W.
 2. M&N UNDERGROUND HPNG PIPELINE LOCATION VARIES ALONG R.O.W.

EXISTING

**PRELIMINARY
 NOT FOR CONSTRUCTION**



PROPOSED

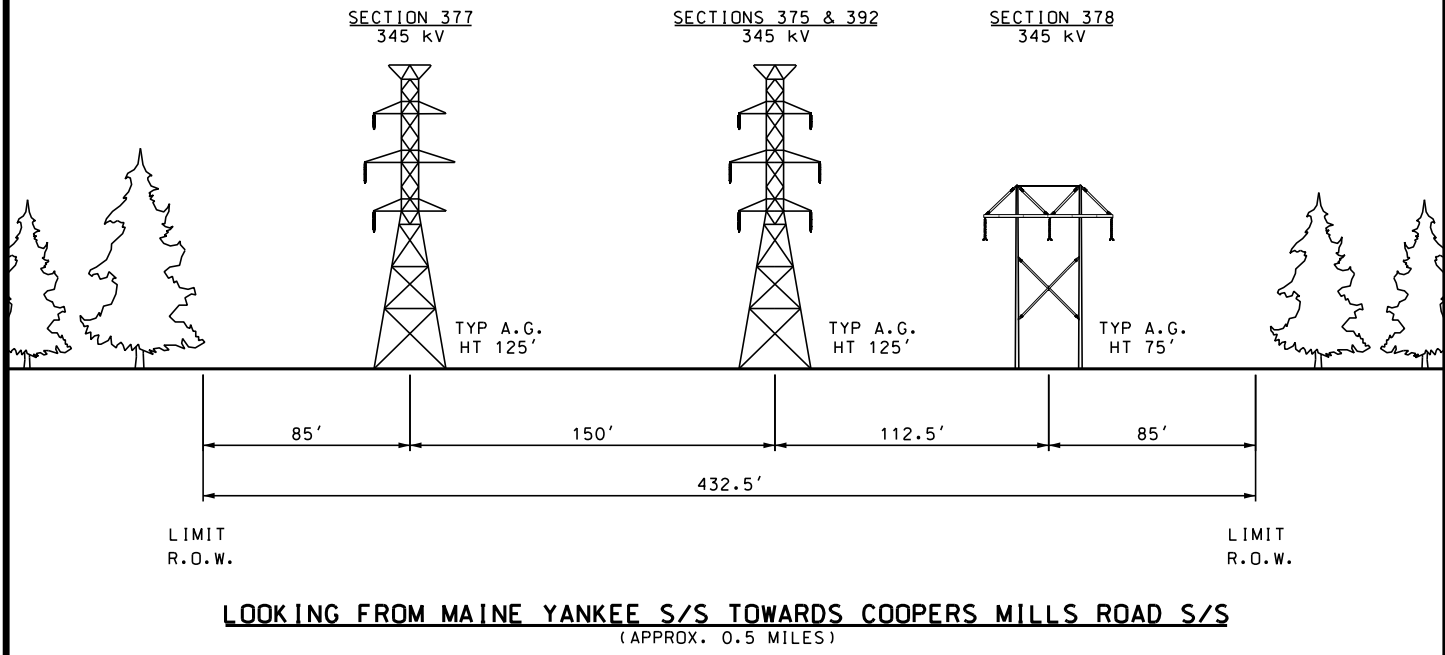


THIS DRAWING SHALL BE REVISED ON THE CADD SYSTEM ONLY

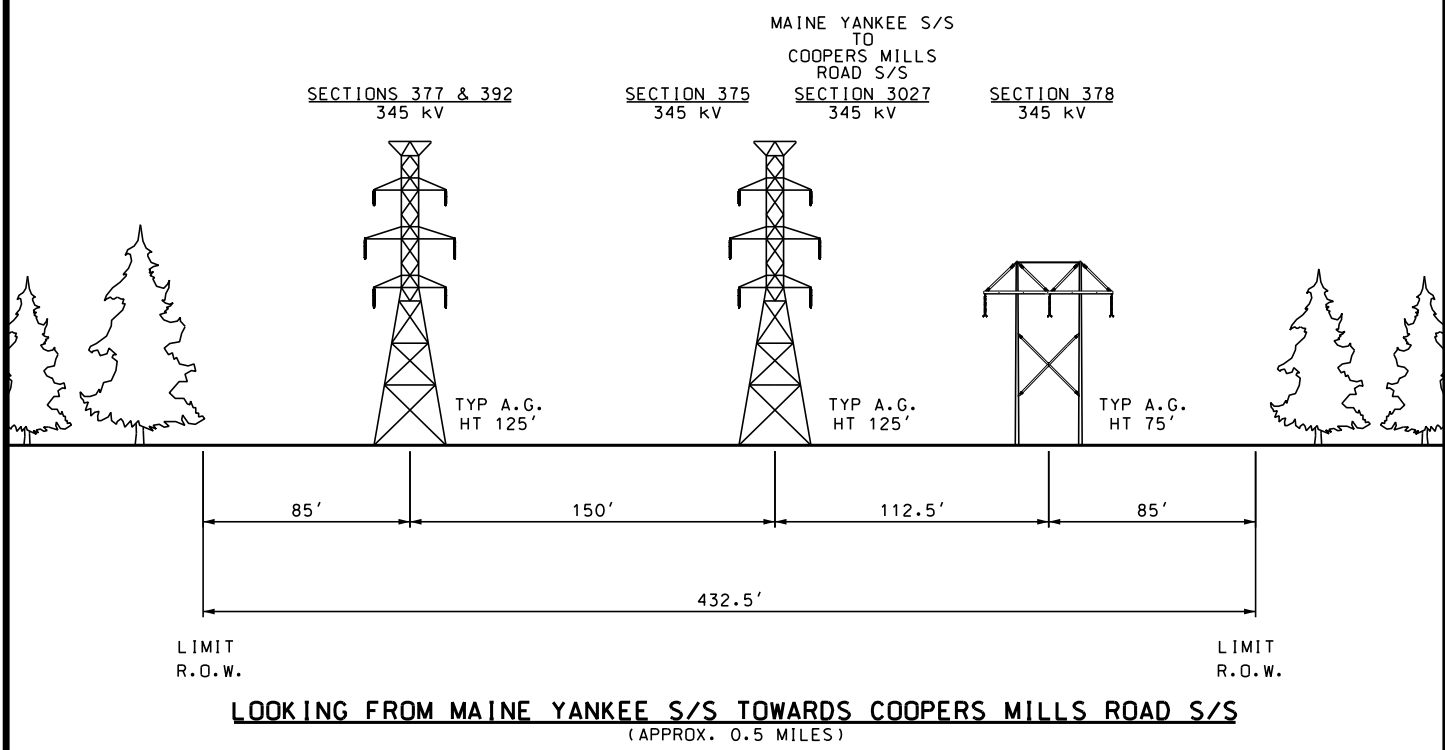
-DRAFT- FOR REVIEW ONLY				SECTION 3026		POLE 138 TO 141		STA 824+57.20 TO 854+14	
ENG. CONTRACTOR				NEW ENGLAND CLEAN ENERGY CONNECT					
				EXISTING AND PROPOSED R.O.W.					
				SEGMENT 4					
				CHECKED		DESIGNED CRM		DATE 4/11/17	
				CRM		4/11/17		DRAWN SCF	
								APPR.	
								SEGMENT 4	
1 ISSUED FOR RFP RESPONSE 9/19/17 PEI								SHEET S4-15	
NO.		REVISION		DATE		BY			
								CENTRAL MAINE POWER	

EXISTING

**PRELIMINARY
NOT FOR CONSTRUCTION**



PROPOSED

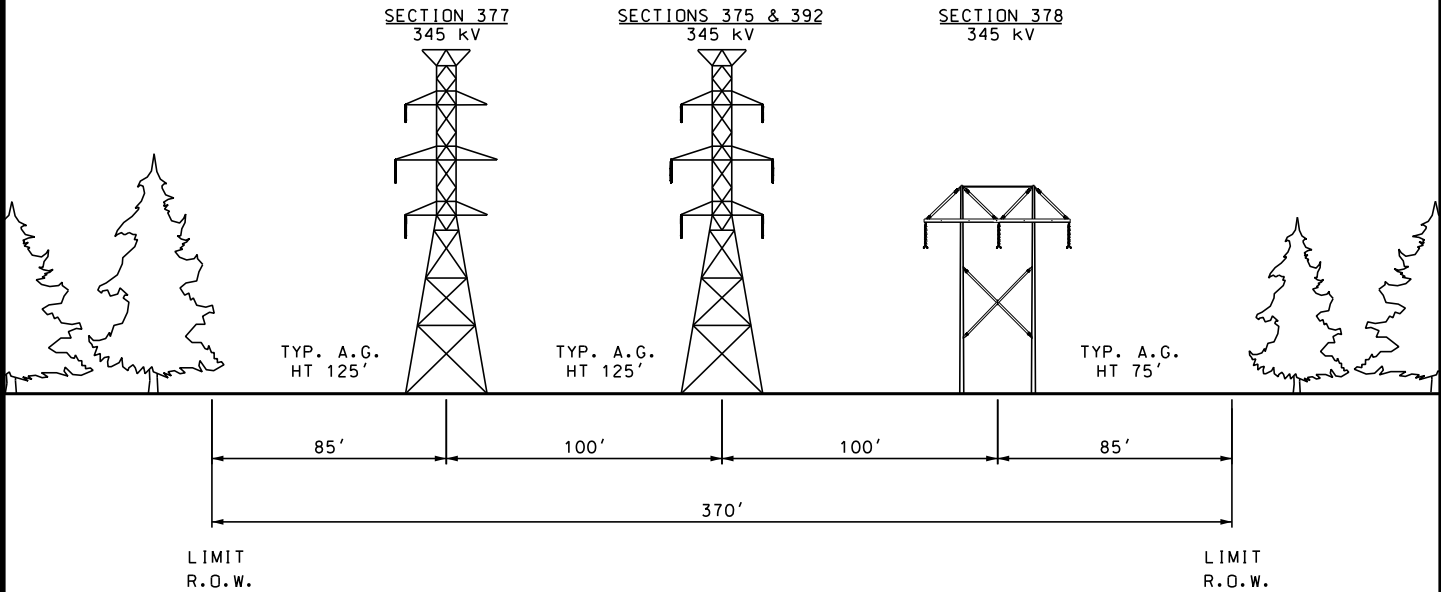


THIS DRAWING SHALL
BE REVISED ON THE
CADD SYSTEM ONLY

-DRAFT- FOR REVIEW ONLY				SECTION 392	S/S TO STR 4 (TWR 43)	STA. 0+00 TO 28+24
NEW ENGLAND CLEAN ENERGY CONNECT				EXISTING AND PROPOSED R.O.W. SEGMENT 5		
ENG. CONTRACTOR						
		//		SEGMENT 5		
		//				
		//				
		//				
		//		CHECKED		
		//		CRM	4/11/17	DESIGNED CRM
		//				DRAWN SCF
		//				DATE 4/10/17
1	ISSUED FOR RFP RESPONSE	9/19/17	PEI			APPR.
NO.	REVISION	DATE	BY	SCALE	NTS	 CENTRAL MAINE POWER

EXISTING

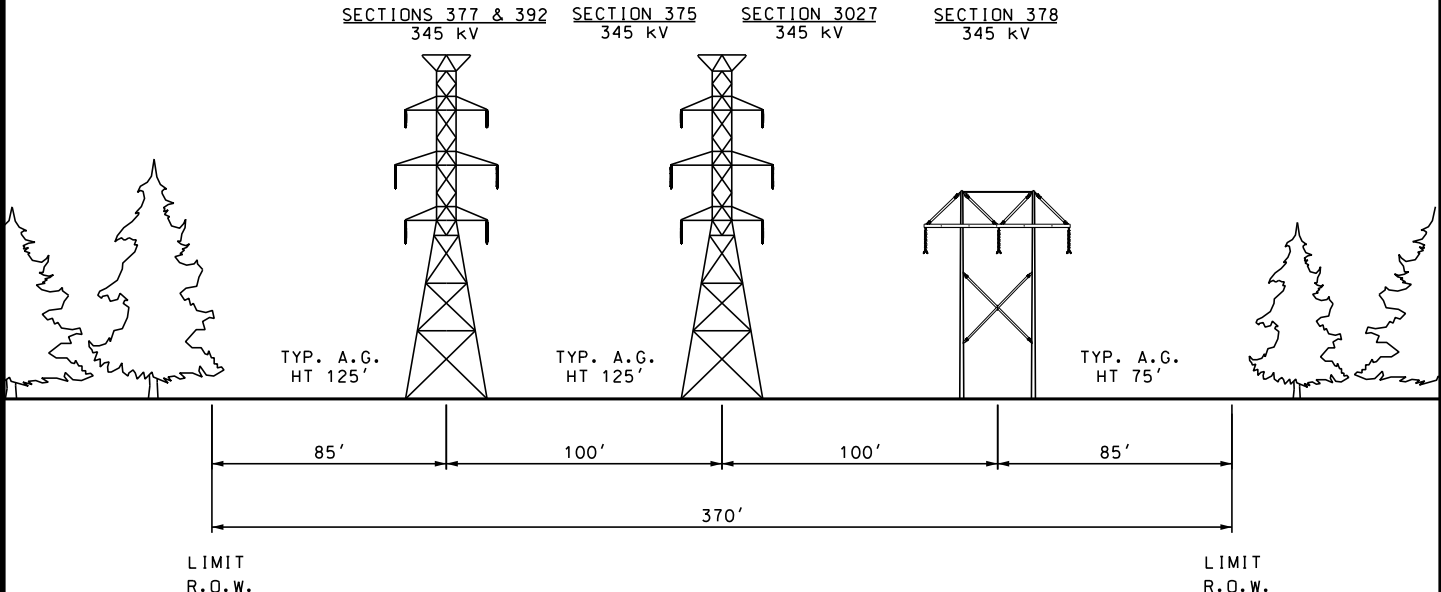
**PRELIMINARY
NOT FOR CONSTRUCTION**



LOOKING FROM MAINE YANKEE S/S TOWARDS COOPERS MILLS ROAD S/S
(APPROX. 0.4 MILES)

PROPOSED

MAINE YANKEE S/S
TO
COOPERS MILLS
ROAD S/S



LOOKING FROM MAINE YANKEE S/S TOWARDS COOPERS MILLS ROAD S/S
(APPROX. 0.4 MILES)

THIS DRAWING SHALL BE REVISED ON THE CADD SYSTEM ONLY

**-DRAFT-
FOR REVIEW ONLY**

SECTION 392 STR 4(TWR 43) TO STR 6(TWR 41) STA. 28+24 TO 48+50

**NEW ENGLAND CLEAN ENERGY CONNECT
EXISTING AND PROPOSED R.O.W.
SEGMENT 5**

ENG. CONTRACTOR			
		//	
		//	
		//	
		//	
		//	
1	ISSUED FOR RFP RESPONSE	9/19/17	PEI
NO.	REVISION	DATE	BY

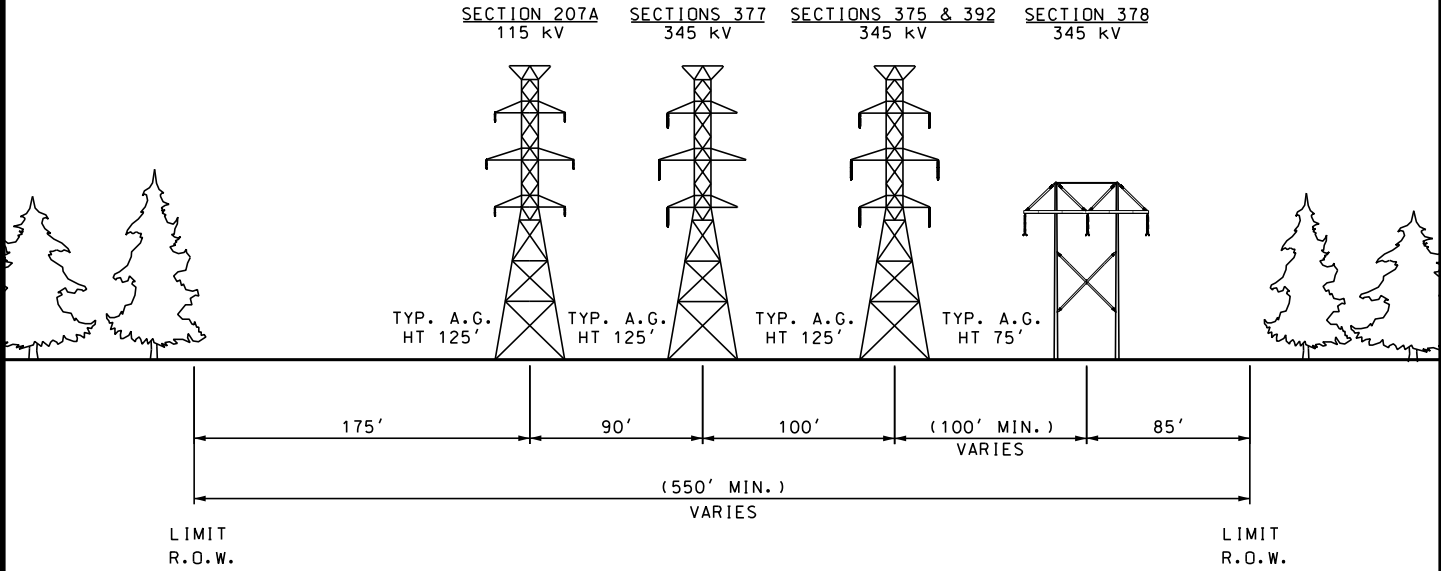
CHECKED		DESIGNED CRM	DATE 4/10/17
CRM	4/11/17	DRAWN SCF	APPR.
SCALE	NTS		

SEGMENT 5

SHEET S5-2

EXISTING

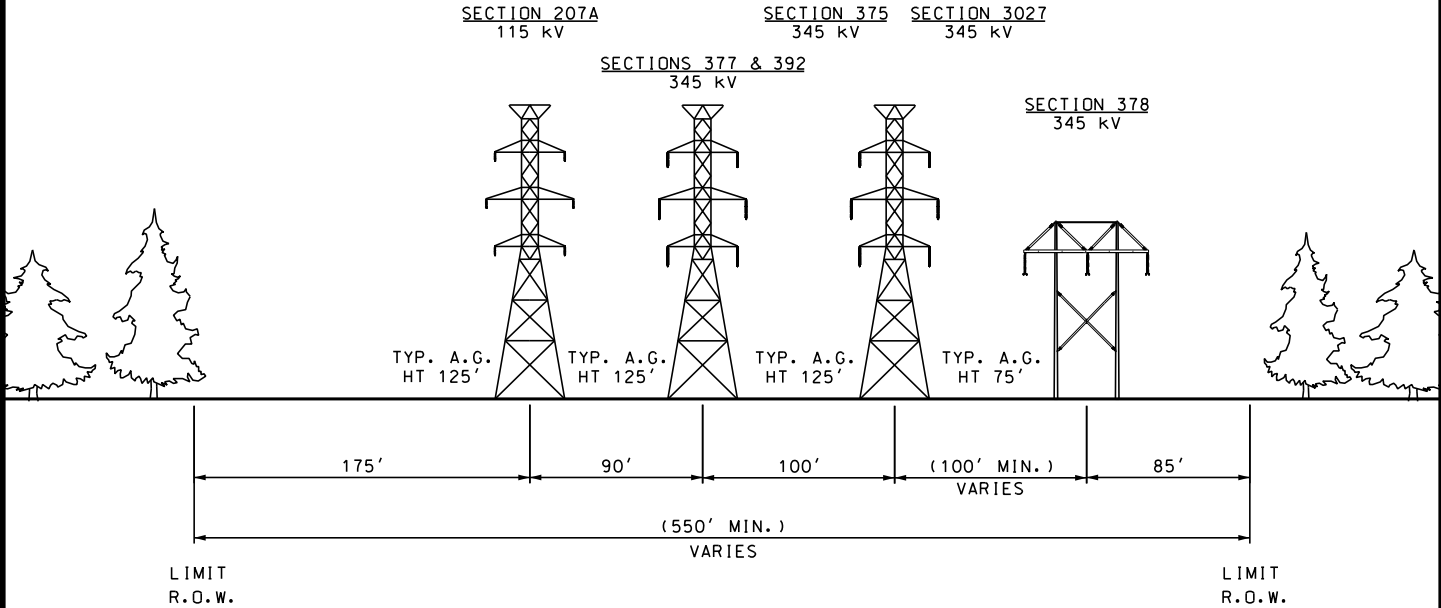
**PRELIMINARY
NOT FOR CONSTRUCTION**



LOOKING FROM MAINE YANKEE S/S TOWARDS COOPERS MILLS ROAD S/S
(APPROX. 0.4 MILES)

PROPOSED

MAINE YANKEE S/S
TO
COOPERS MILLS
ROAD S/S




LOOKING FROM MAINE YANKEE S/S TOWARDS COOPERS MILLS ROAD S/S
(APPROX. 0.4 MILES)

THIS DRAWING SHALL
BE REVISED ON THE
CADD SYSTEM ONLY

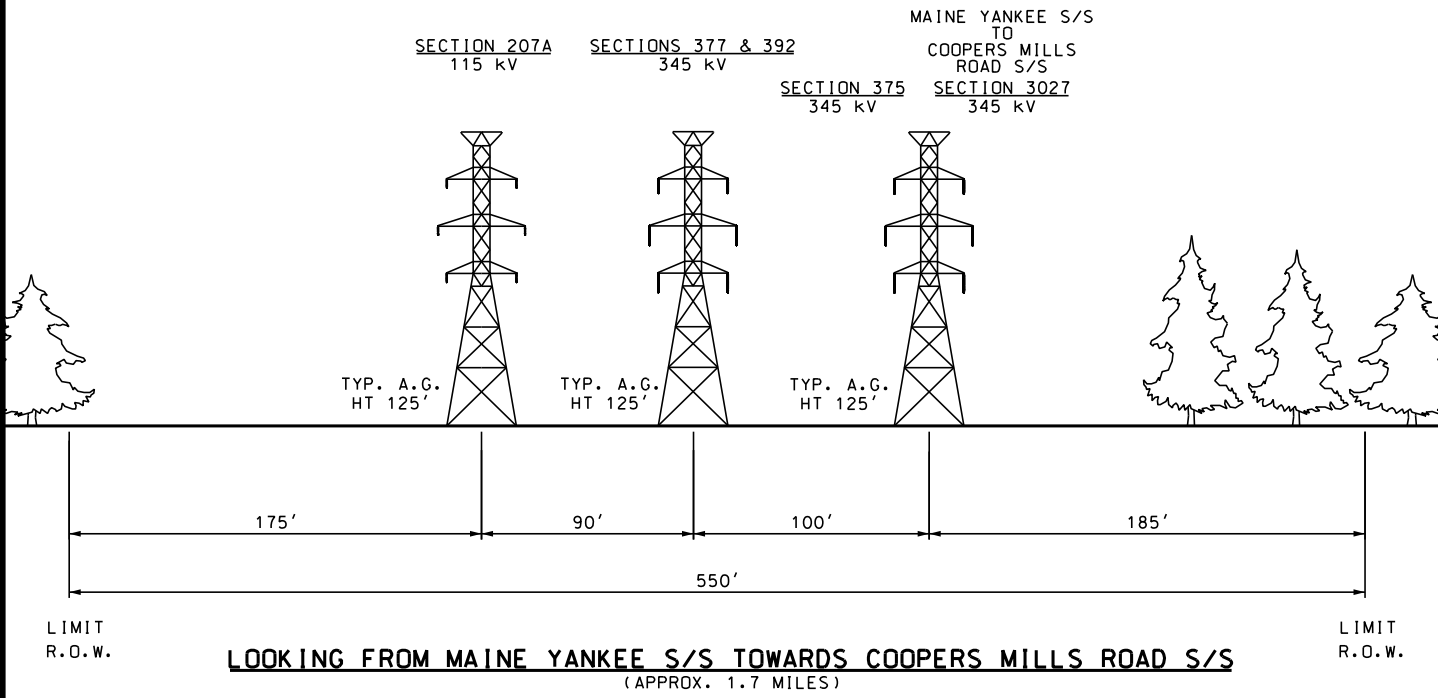
-DRAFT- FOR REVIEW ONLY				SECTION 392		STR 6(TWR 41) TO STR 8(TWR 39)		STA. 48+50 TO 70+20	
NEW ENGLAND CLEAN ENERGY CONNECT				EXISTING AND PROPOSED R.O.W. SEGMENT 5					
ENG. CONTRACTOR									
1	ISSUED FOR RFP RESPONSE	9/19/17	PEI	CHECKED CRM 4/11/17		DESIGNED CRM DRAWN SCF		DATE 4/10/17 APPR.	
NO.	REVISION	DATE	BY	SCALE	NTS	CENTRAL MAINE POWER			SEGMENT 5
									SHEET S5-3

EXISTING


**PRELIMINARY
NOT FOR CONSTRUCTION**



PROPOSED



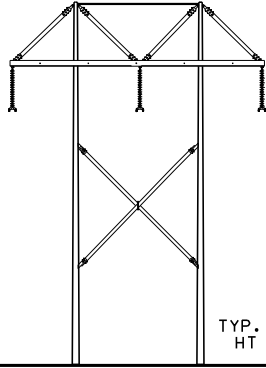
THIS DRAWING SHALL BE REVISED ON THE CADD SYSTEM ONLY

-DRAFT- FOR REVIEW ONLY				SECTION 392 STR 8(TWR 39) TO STR 17(TWR 30)		STA. 70+20 TO 159+80	
NEW ENGLAND CLEAN ENERGY CONNECT				EXISTING AND PROPOSED R.O.W. SEGMENT 5			
ENG. CONTRACTOR							
1	ISSUED FOR RFP RESPONSE	9/19/17	PEI	CHECKED CRM 4/11/17	DESIGNED CRM DRAWN SCF	DATE 4/10/17 APPR.	SEGMENT 5
NO.	REVISION	DATE	BY	SCALE	NTS	 CENTRAL MAINE POWER	
							SHEET S5-4

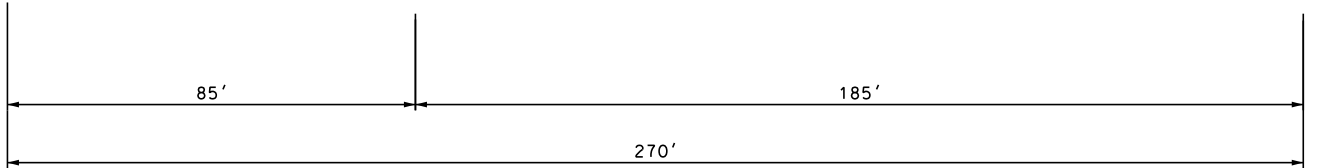
EXISTING

**PRELIMINARY
NOT FOR CONSTRUCTION**

SECTION 392
345 kV



TYP. A.G.
HT 85'



LIMIT
R.O.W.

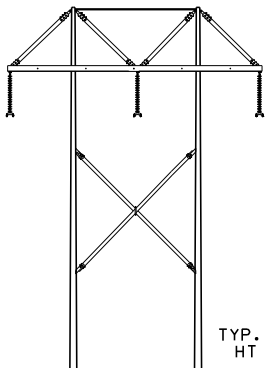
LIMIT
R.O.W.

LOOKING FROM MAINE YANKEE S/S TOWARDS COOPERS MILLS ROAD S/S
(APPROX. 1.6 MILES)

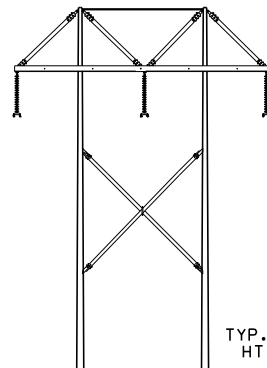
PROPOSED

MAINE YANKEE S/S
TO
COOPERS MILLS ROAD S/S
SECTION 3027
345 kV

SECTION 392
345 kV



TYP. A.G.
HT 85'



TYP. A.G.
HT 85'



LIMIT
R.O.W.

LIMIT
R.O.W.

LOOKING FROM MAINE YANKEE S/S TOWARDS COOPERS MILLS ROAD S/S
(APPROX. 1.6 MILES)

THIS DRAWING SHALL
BE REVISED ON THE
CADD SYSTEM ONLY

**-DRAFT-
FOR REVIEW ONLY**

SECTION 392 | TOWER 17 TO 32 | STA. 159+80 TO 245+57.8=247+39.6

NEW ENGLAND CLEAN ENERGY CONNECT
EXISTING AND PROPOSED R.O.W.
SEGMENT 5

ENG. CONTRACTOR			
		//	
		//	
		//	
		//	
		//	
1	ISSUED FOR RFP RESPONSE	9/19/17	PEI
NO.	REVISION	DATE	BY

CHECKED		DESIGNED CRM	DATE 4/10/17
CRM	4/11/17	DRAWN SCF	APPR.

SEGMENT 5

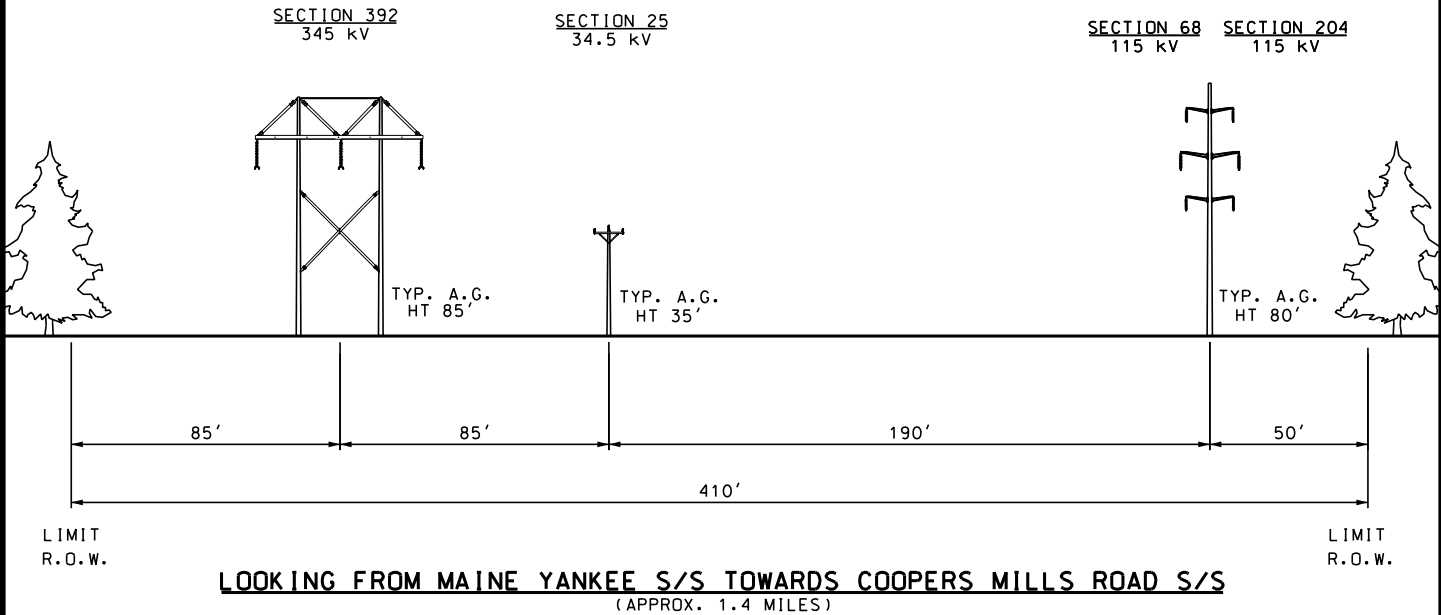
SHEET S5-5

SCALE NTS

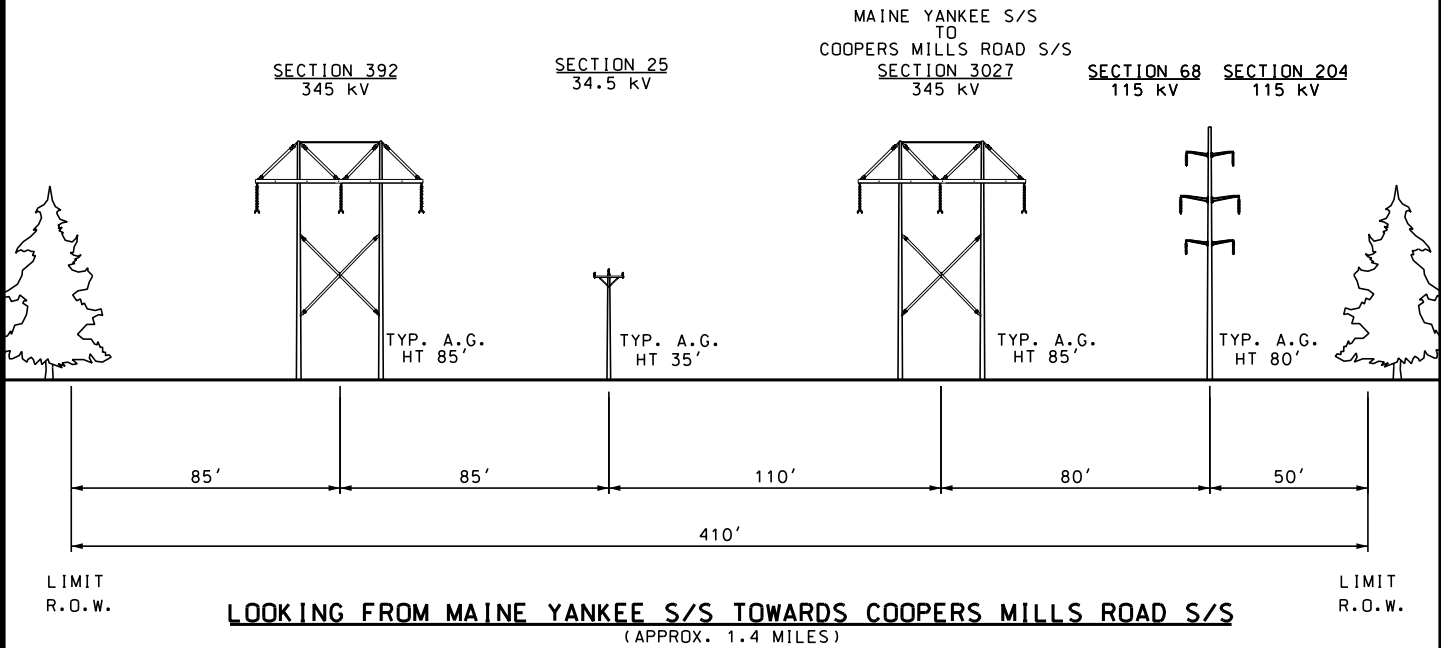
**CENTRAL MAINE
POWER**

EXISTING


**PRELIMINARY
NOT FOR CONSTRUCTION**



PROPOSED




THIS DRAWING SHALL BE REVISED ON THE CADD SYSTEM ONLY

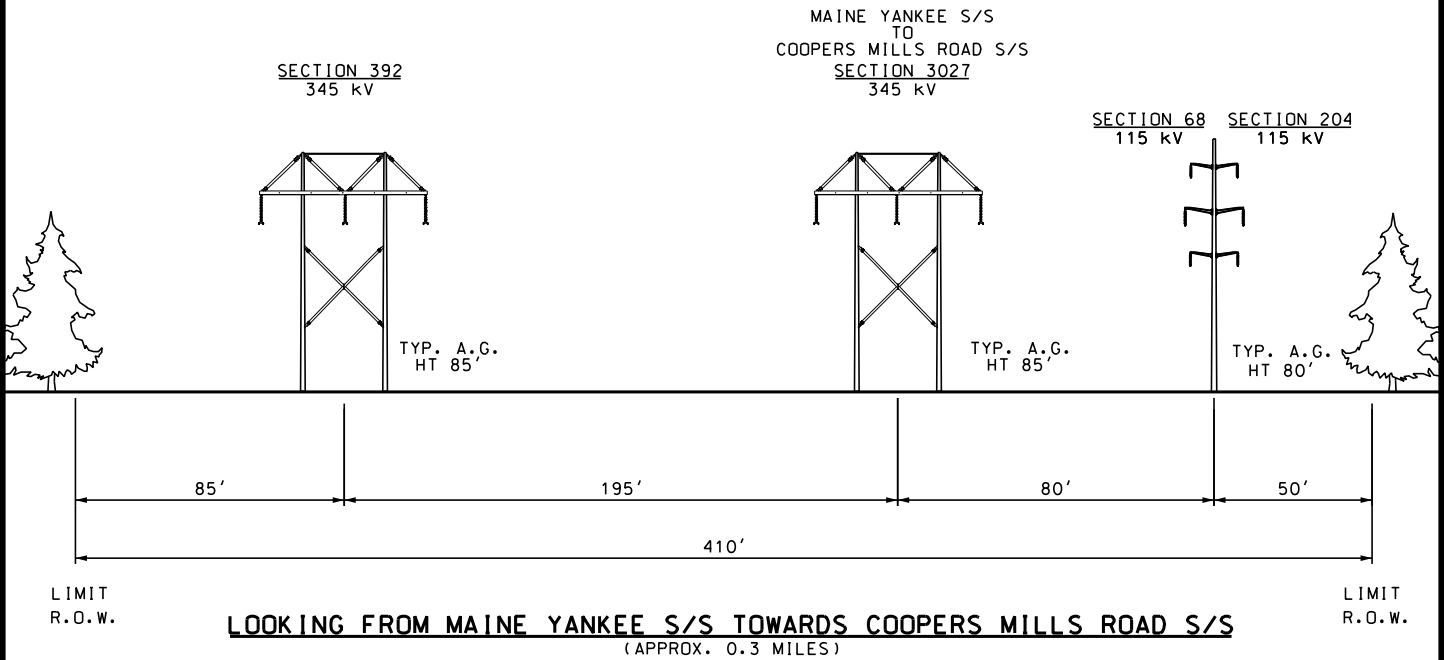
-DRAFT- FOR REVIEW ONLY				SECTION 392		POLE 32 TO 45		STA. 245+57.8=247+39.6 TO 322+03.5	
ENG. CONTRACTOR				NEW ENGLAND CLEAN ENERGY CONNECT					
				EXISTING AND PROPOSED R.O.W.					
				SEGMENT 5					
				CHECKED		DESIGNED CRM		DATE 4/10/17	
				CRM 4/11/17		DRAWN SCF		APPR.	
1 ISSUED FOR RFP RESPONSE 9/19/17 PEI								SEGMENT 5	
NO. REVISION DATE BY SCALE NTS				 CENTRAL MAINE POWER		SHEET S5-6			

EXISTING

**PRELIMINARY
NOT FOR CONSTRUCTION**



PROPOSED




THIS DRAWING SHALL
BE REVISED ON THE
CADD SYSTEM ONLY

-DRAFT- FOR REVIEW ONLY				SECTION 392	POLE 45 TO 48	STA. 322+03.5 TO 336+73
NEW ENGLAND CLEAN ENERGY CONNECT				EXISTING AND PROPOSED R.O.W. SEGMENT 5		
ENG. CONTRACTOR						
				CHECKED		DESIGNED CRM DRAWN SCF
				CRM	4/11/17	
1	ISSUED FOR RFP RESPONSE	9/19/17	PEI			SEGMENT 5
NO.	REVISION	DATE	BY	SCALE	NTS	

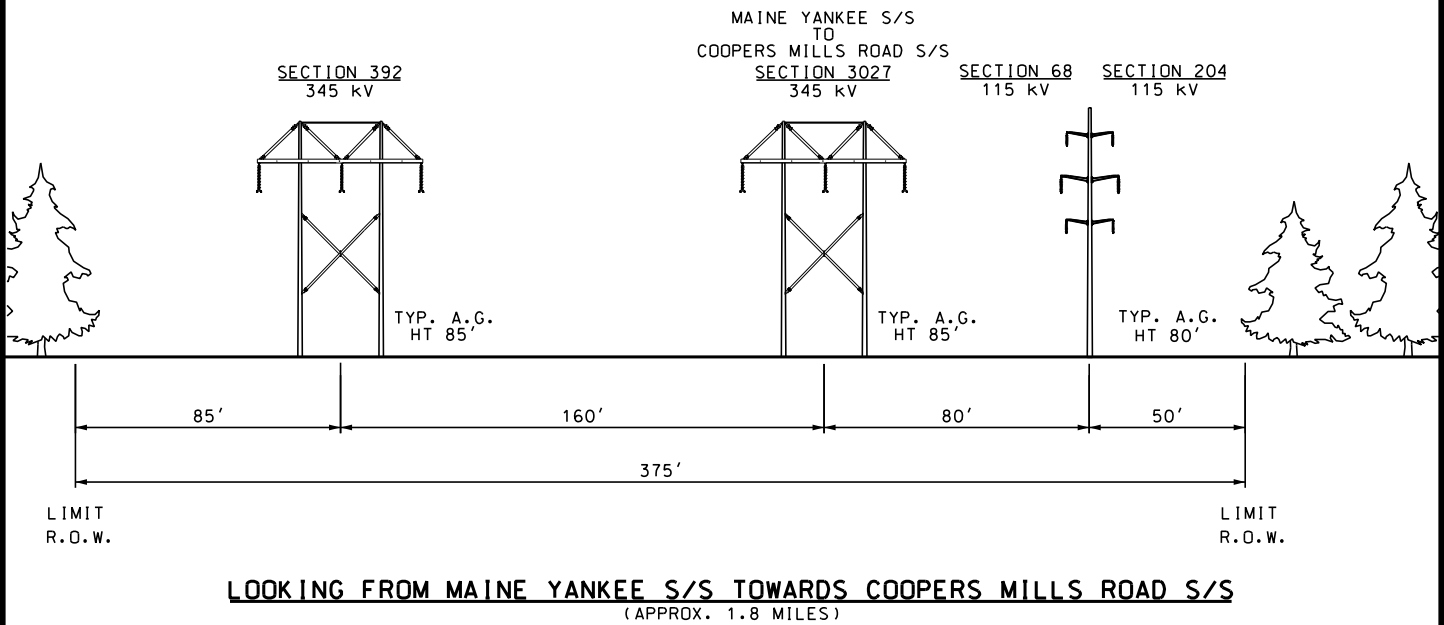


EXISTING

**PRELIMINARY
NOT FOR CONSTRUCTION**



PROPOSED

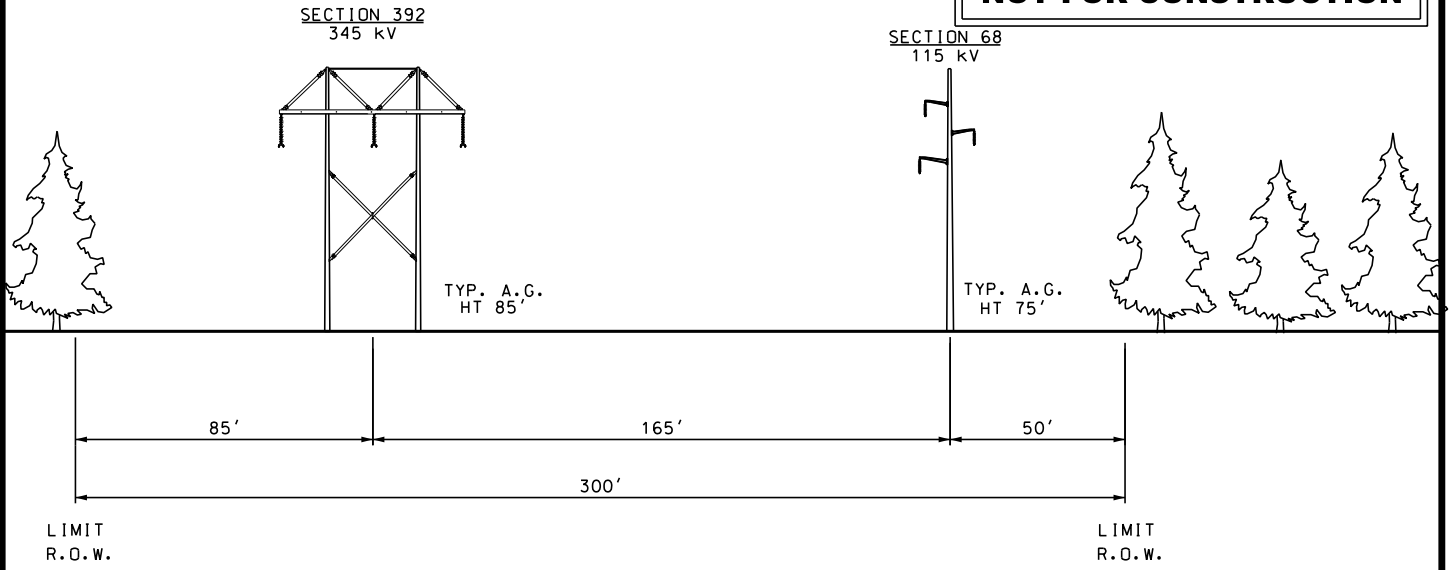


THIS DRAWING SHALL
BE REVISED ON THE
CADD SYSTEM ONLY

-DRAFT- FOR REVIEW ONLY				SECTION 392	POLE 48 TO 64	STA. 336+73 TO 434+35	
NEW ENGLAND CLEAN ENERGY CONNECT				EXISTING AND PROPOSED R.O.W. SEGMENT 5			
ENG. CONTRACTOR							
		//		CHECKED CRM 4/11/17			
		//					
		//					
		//					
		//		DESIGNED CRM DATE 4/10/17 DRAWN SCF APPR.			
1	ISSUED FOR RFP RESPONSE	9/19/17	PEI				
NO.	REVISION	DATE	BY	SCALE	NTS	 CENTRAL MAINE POWER	
						SHEET S5-8	

EXISTING

**PRELIMINARY
NOT FOR CONSTRUCTION**

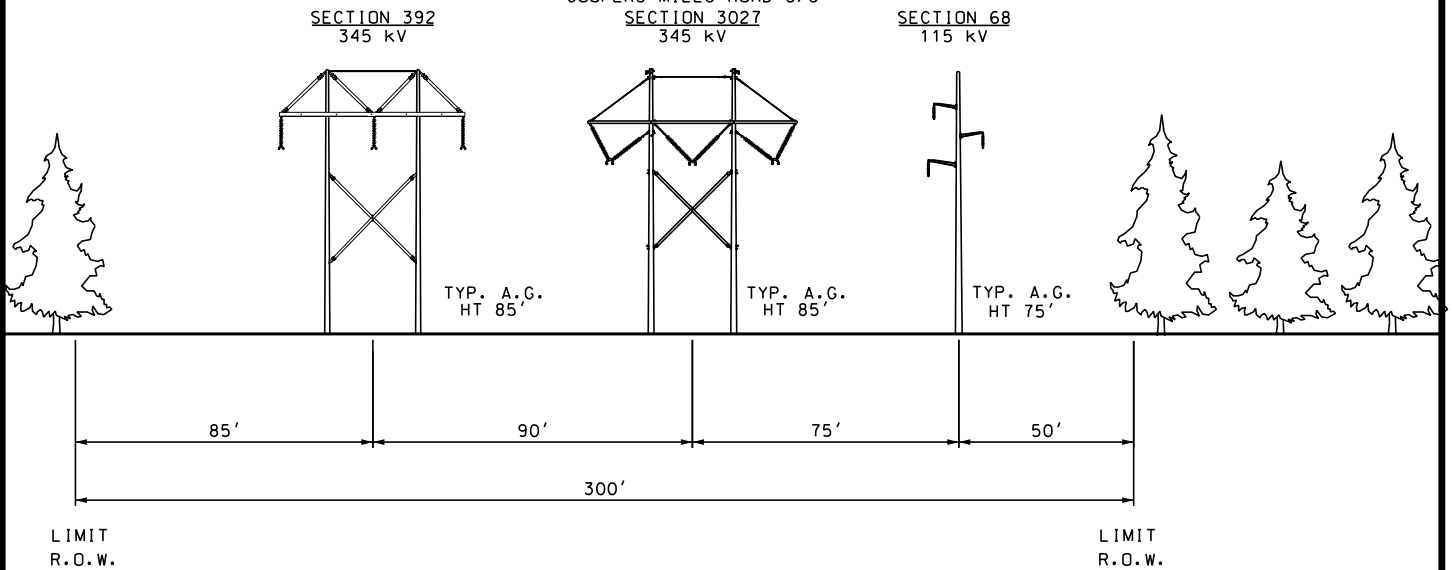


LOOKING FROM MAINE YANKEE S/S TOWARDS COOPERS MILLS ROAD S/S
(APPROX. 17.2 MILES)

NOTE:
EXISTING GAS PIPELINE FROM STR 153 TO STR 210 NORTH SIDE R.O.W., PIPELINE CROSSES TO SOUTH SIDE R.O.W. AT STR 160, CROSSES BACK TO NORTH SIDE R.O.W. AT STR 161.

PROPOSED

MAINE YANKEE S/S
TO
COOPERS MILLS ROAD S/S
SECTION 3027
345 kV



LOOKING FROM MAINE YANKEE S/S TOWARDS COOPERS MILLS ROAD S/S
(APPROX. 17.2 MILES)

THIS DRAWING SHALL
BE REVISED ON THE
CADD SYSTEM ONLY

**-DRAFT-
FOR REVIEW ONLY**

SECTION 392 | POLE 64 TO 214 | STA. 434+35 TO 1342+37

**NEW ENGLAND CLEAN ENERGY CONNECT
EXISTING AND PROPOSED R.O.W.
SEGMENT 5**

ENG. CONTRACTOR			
		//	
		//	
		//	
		//	
		//	
1	ISSUED FOR RFP RESPONSE	9/19/17	PEI

CHECKED		DESIGNED CRM	DATE 4/10/17
CRM	4/11/17	DRAWN SCF	APPR.

SEGMENT 5

NO.	REVISION	DATE	BY
-----	----------	------	----


SCALE NTS



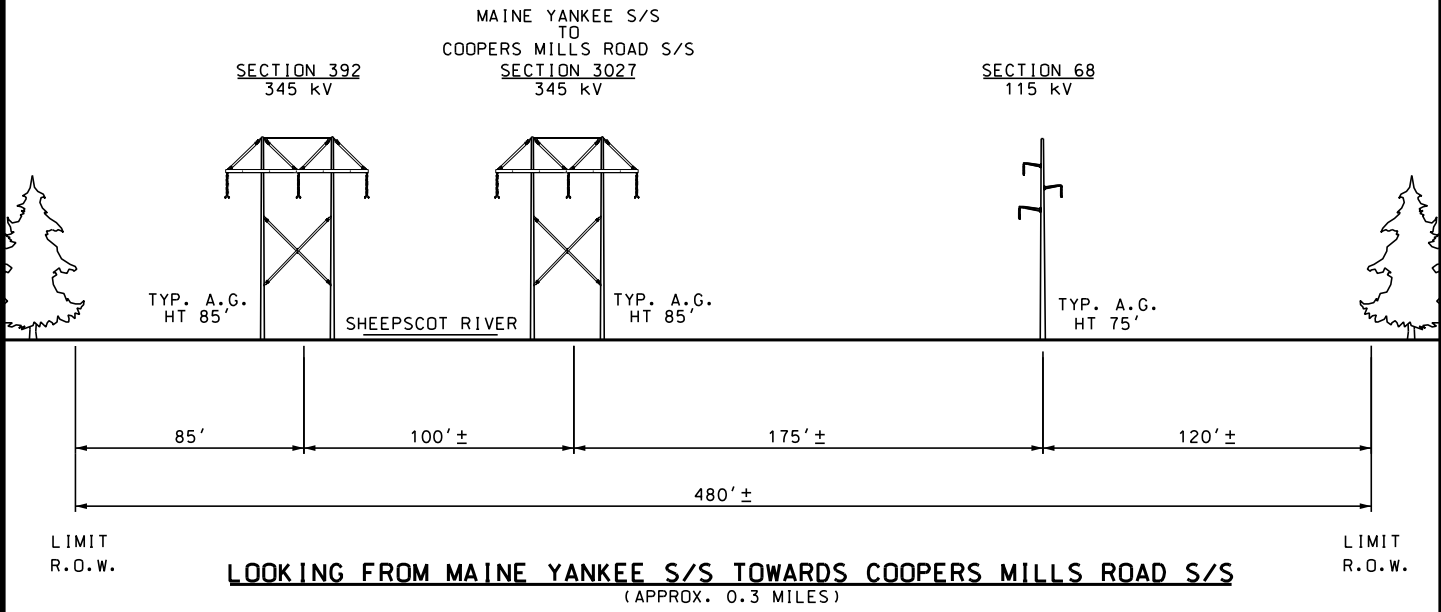
SHEET S5-9

EXISTING

**PRELIMINARY
NOT FOR CONSTRUCTION**



PROPOSED

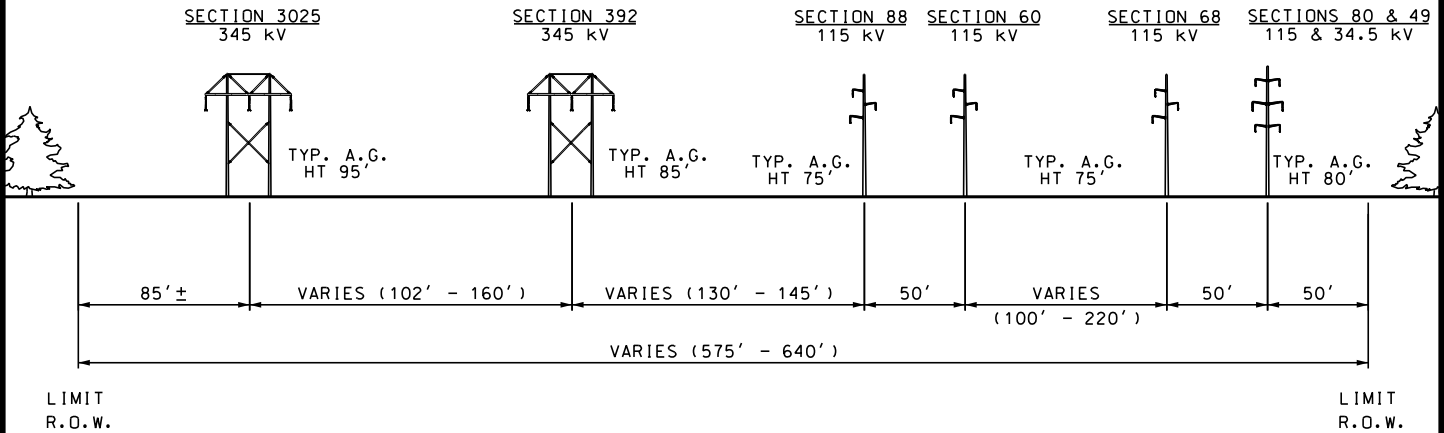


THIS DRAWING SHALL BE REVISED ON THE CADD SYSTEM ONLY

-DRAFT- FOR REVIEW ONLY				SECTION 392 POLE 214 TO 216		STA. 1342+37 TO 1352+69	
ENG. CONTRACTOR				NEW ENGLAND CLEAN ENERGY CONNECT			
				EXISTING AND PROPOSED R.O.W.			
				SEGMENT 5			
		CHECKED		DESIGNED CRM		DATE 4/10/17	
		CRM		DRAWN SCF		APPR.	
		4/11/17					
1		ISSUED FOR RFP RESPONSE		9/19/17		PEI	
NO.		REVISION		DATE		BY	
		SCALE		NTS		SEGMENT 5	
						SHEET S5-10	

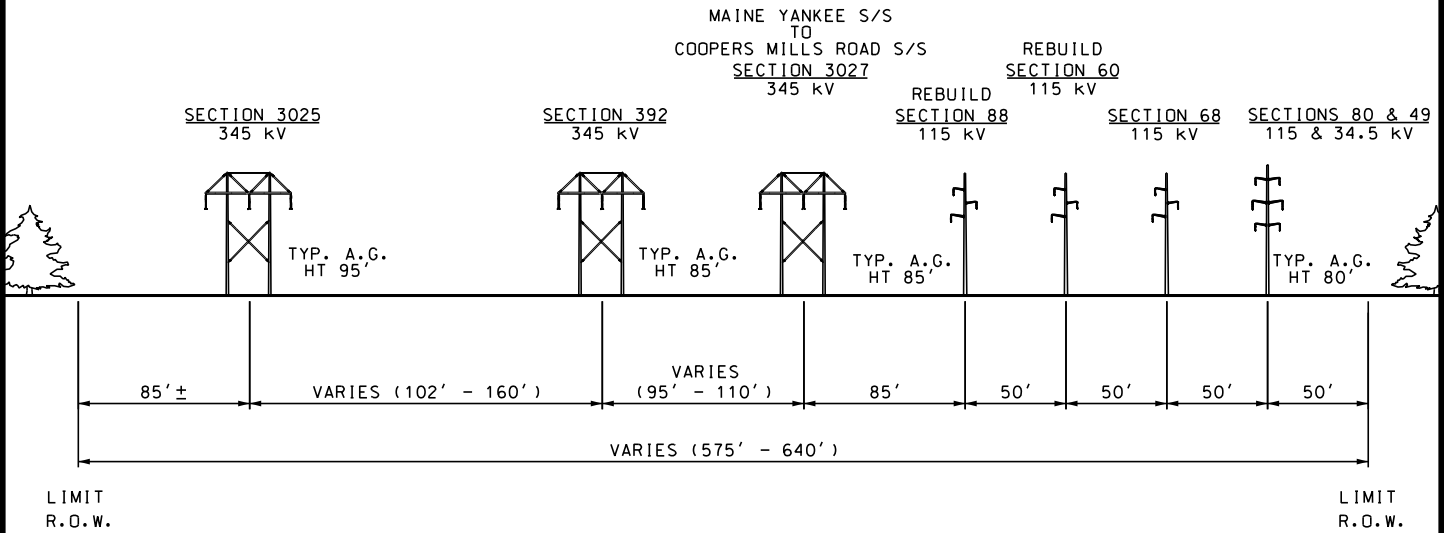
EXISTING

**PRELIMINARY
NOT FOR CONSTRUCTION**



LOOKING FROM MAINE YANKEE S/S TOWARDS COOPERS MILLS ROAD S/S
(APPROX. 0.9 MILES)

PROPOSED



LOOKING FROM MAINE YANKEE S/S TOWARDS COOPERS MILLS ROAD S/S
(APPROX. 0.9 MILES)

THIS DRAWING SHALL BE REVISED ON THE CADD SYSTEM ONLY

-DRAFT- FOR REVIEW ONLY				SECTION 392 POLE 216 TO S/S		STA. 1352+69 TO 1401+29	
ENG. CONTRACTOR				NEW ENGLAND CLEAN ENERGY CONNECT			
				EXISTING AND PROPOSED R.O.W.			
				SEGMENT 5			
		CHECKED		DESIGNED CRM		DATE 4/10/17	
		CRM		DRAWN SCF		APPR.	
		4/11/17					
1		ISSUED FOR RFP RESPONSE		9/19/17		PEI	
NO.		REVISION		DATE		BY	
		SCALE		NTS		SEGMENT 5	
						SHEET S5-11	