

Legend

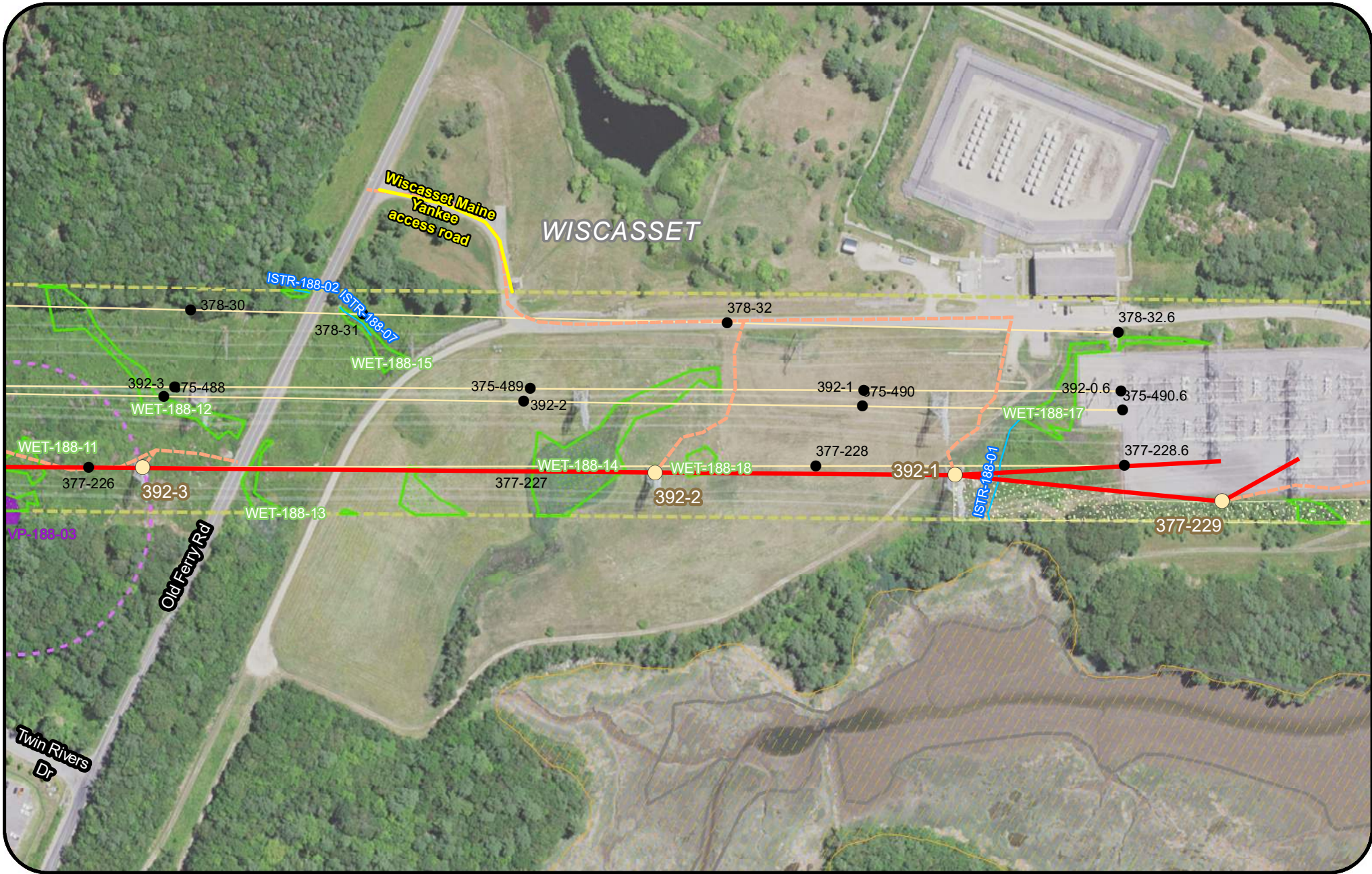
- Project Centerline
- Map Pages
- Substation

10,000 Feet

**New England
Clean Energy
Connect**

Natural Resource Maps
Segment 5
Overview



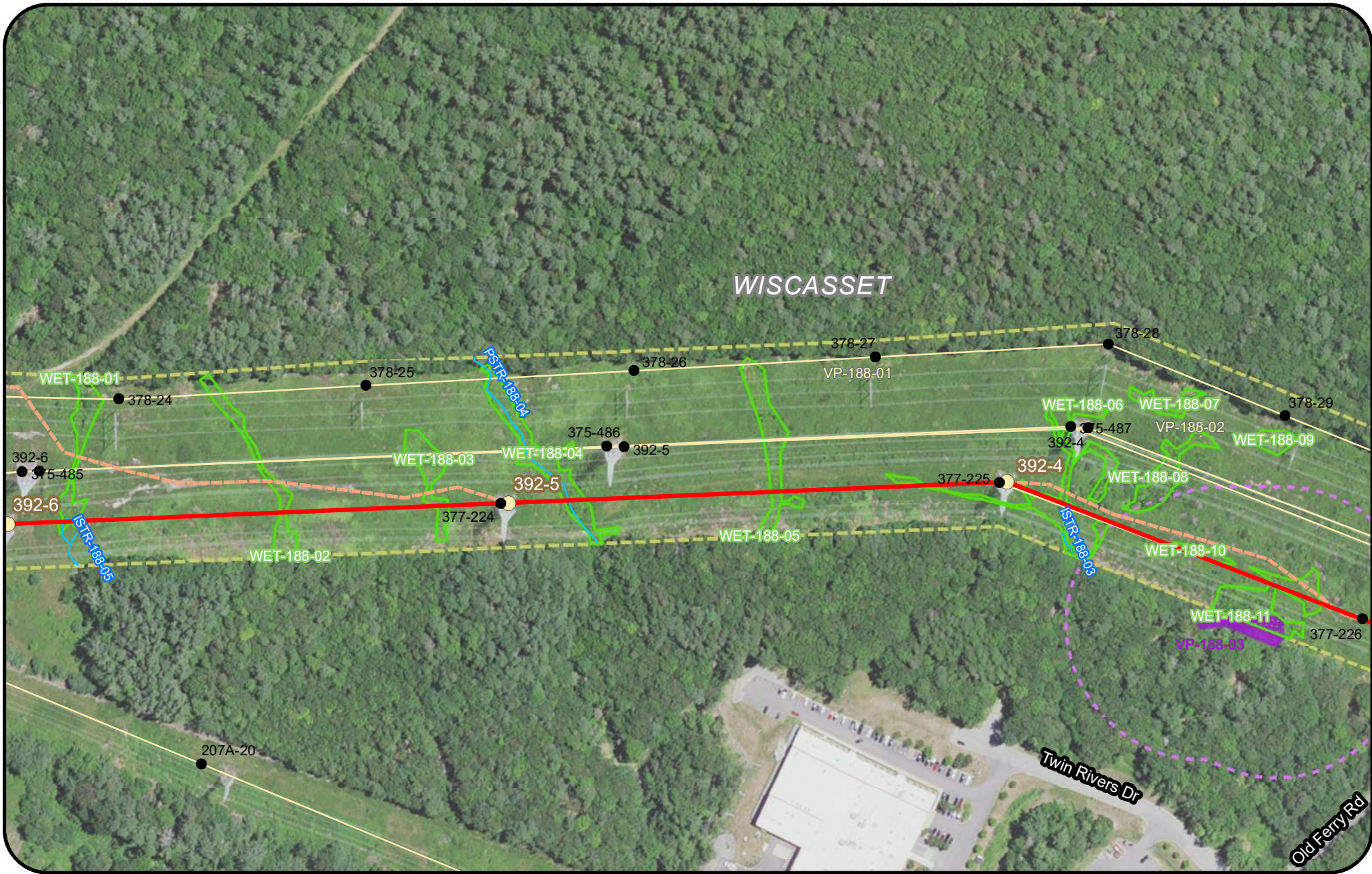


Legend

| | | | |
|---------------------------------------|----------------------------|---------------------------|-----------------------------------------------|
| Clearing Limits | Proposed Structure | Rare Plant (Polygon) | Tidal Waterfowl Wading Bird Habitat (TWWH) |
| CMP Ownership / Easement Extent | Existing Structure | Rare Plant (Point) | Inland Waterfowl & Wading Bird Habitat (IWWH) |
| Town Boundary | Existing Substation | SVP/ PSVP | SVP and PSVP Buffer (250') |
| Existing Transmission Line | Proposed Converter Station | USACE Vernal Pool | Substation Limit of Disturbance |
| Project Centerline | Stream | RT&E Species | |
| Proposed Access Road | Wetland | Deer Wintering Area (DWA) | |
| Off ROW Access Road (privately owned) | | | |

New England Clean Energy Connect
 Natural Resource Maps
 Segment 5
 250
 Feet

Page 359 of 417 11/10/2020

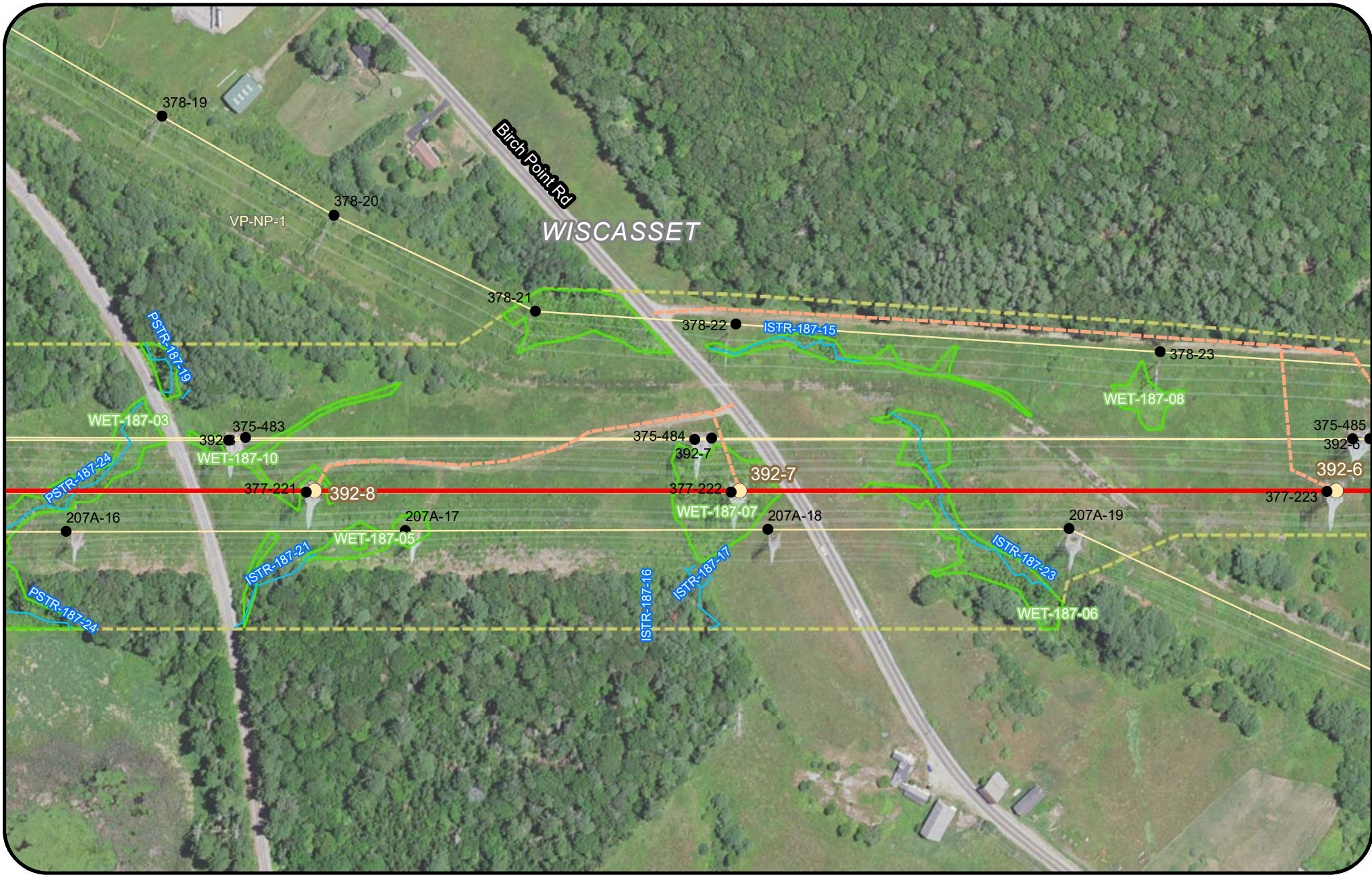


Legend

| | | | |
|---------------------------------------|----------------------------|---------------------------|-----------------------------------------------|
| Clearing Limits | Proposed Structure | Rare Plant (Polygon) | Tidal Waterfowl Wading Bird Habitat (TWWH) |
| CMP Ownership / Easement Extent | Existing Structure | Rare Plant (Point) | Inland Waterfowl & Wading Bird Habitat (IWWH) |
| Town Boundary | Existing Substation | SVP/ PSVP | SVP and PSVP Buffer (250') |
| Existing Transmission Line | Proposed Converter Station | USACE Vernal Pool | Substation Limit of Disturbance |
| Project Centerline | Stream | RT&E Species | |
| Proposed Access Road | Wetland | Deer Wintering Area (DWA) | |
| Off ROW Access Road (privately owned) | | | |

New England Clean Energy Connect
 Natural Resource Maps
 Segment 5
 250
 Feet

Page 360 of 417 11/10/2020

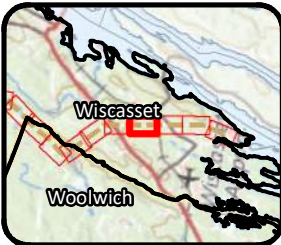
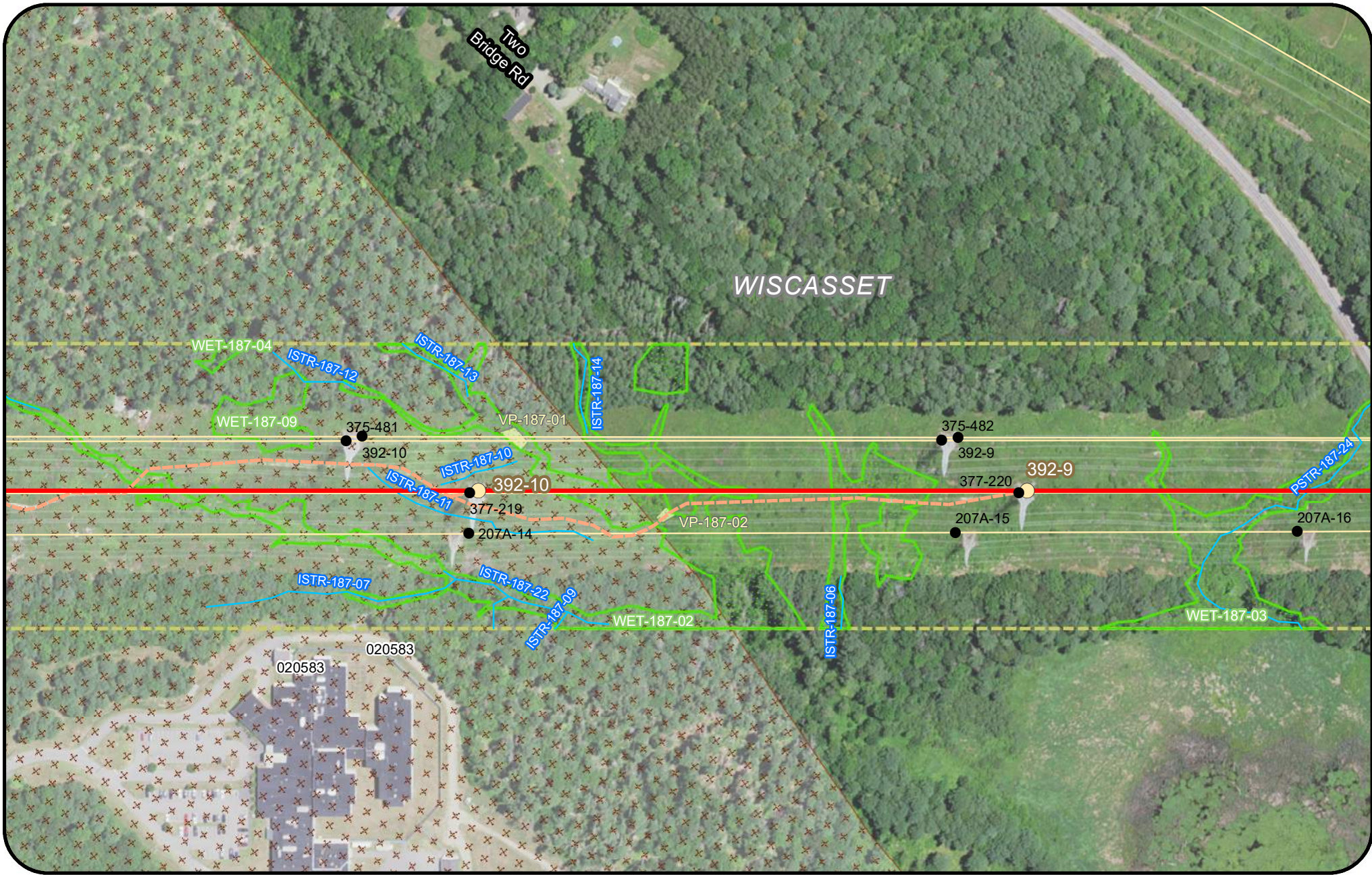


Legend

| | | | |
|---------------------------------------|----------------------------|---------------------------|-----------------------------------------------|
| Clearing Limits | Proposed Structure | Rare Plant (Polygon) | Tidal Waterfowl Wading Bird Habitat (TWWH) |
| CMP Ownership / Easement Extent | Existing Structure | Rare Plant (Point) | Inland Waterfowl & Wading Bird Habitat (IWWH) |
| Town Boundary | Existing Substation | SVP/ PSVP | SVP and PSVP Buffer (250') |
| Existing Transmission Line | Proposed Converter Station | USACE Vernal Pool | Substation Limit of Disturbance |
| Project Centerline | Stream | RT&E Species | |
| Proposed Access Road | Wetland | Deer Wintering Area (DWA) | |
| Off ROW Access Road (privately owned) | | | |

New England Clean Energy Connect
Natural Resource Maps
 Segment 5
 250
 Feet

CENTRAL MAINE POWER



Legend

- Clearing Limits
- CMP Ownership / Easement Extent
- Town Boundary
- Existing Transmission Line
- Project Centerline
- Proposed Access Road
- Off ROW Access Road (privately owned)

- Proposed Structure
- Existing Structure
- Existing Substation
- Proposed Converter Station
- Stream
- Wetland

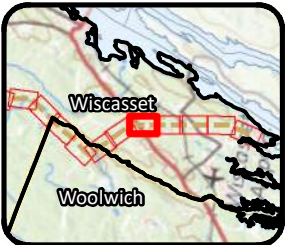
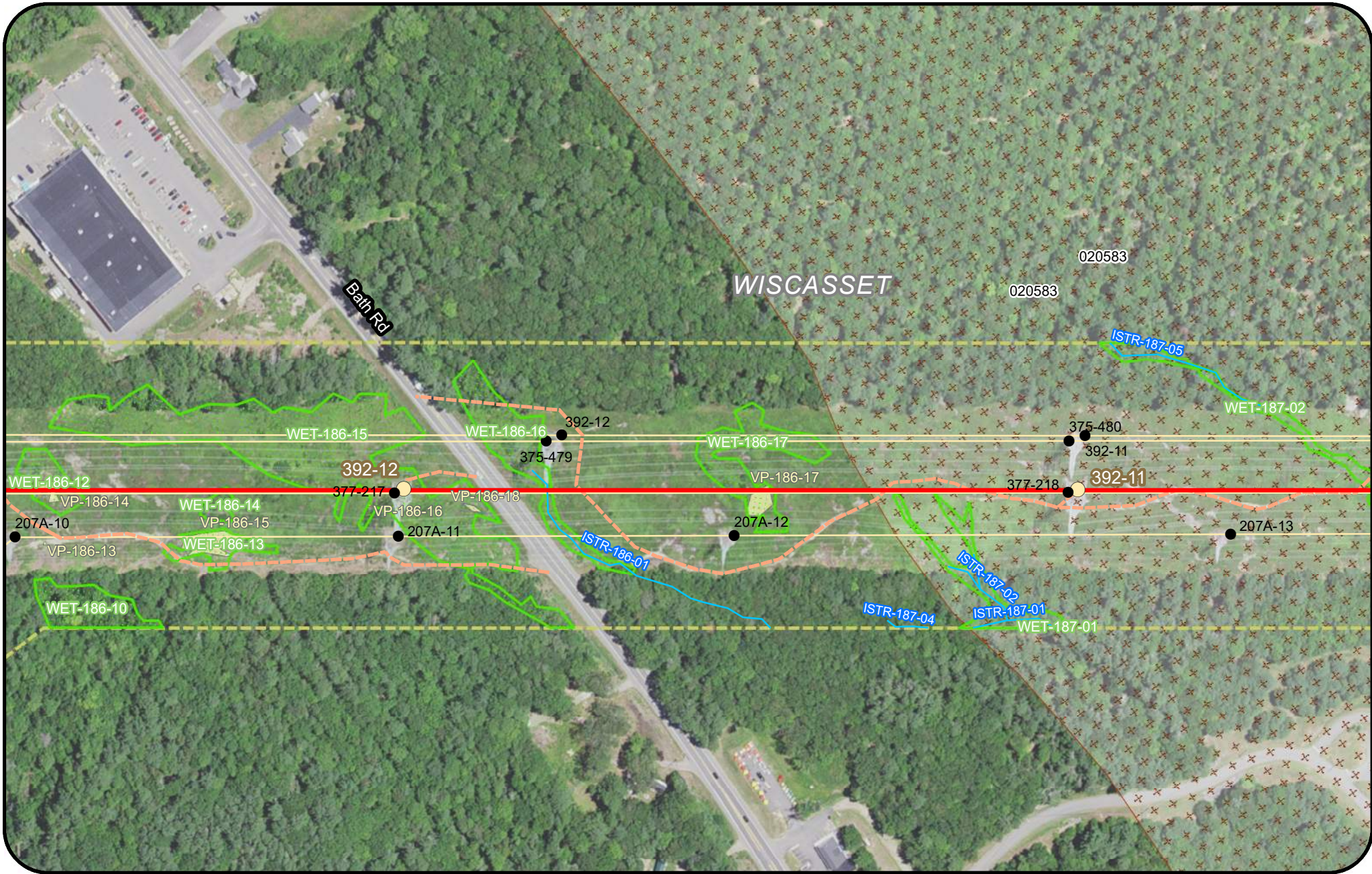
- Rare Plant (Polygon)
- Rare Plant (Point)
- SVP/ PSVP
- USACE Vernal Pool
- RT&E Species
- Deer Wintering Area (DWA)

- Tidal Waterfowl Wading Bird Habitat (TWWH)
- Inland Waterfowl & Wading Bird Habitat (IWVWH)
- SVP and PSVP Buffer (250')
- Substation Limit of Disturbance



**New England
Clean Energy
Connect**
Natural Resource Maps
Segment 5
250





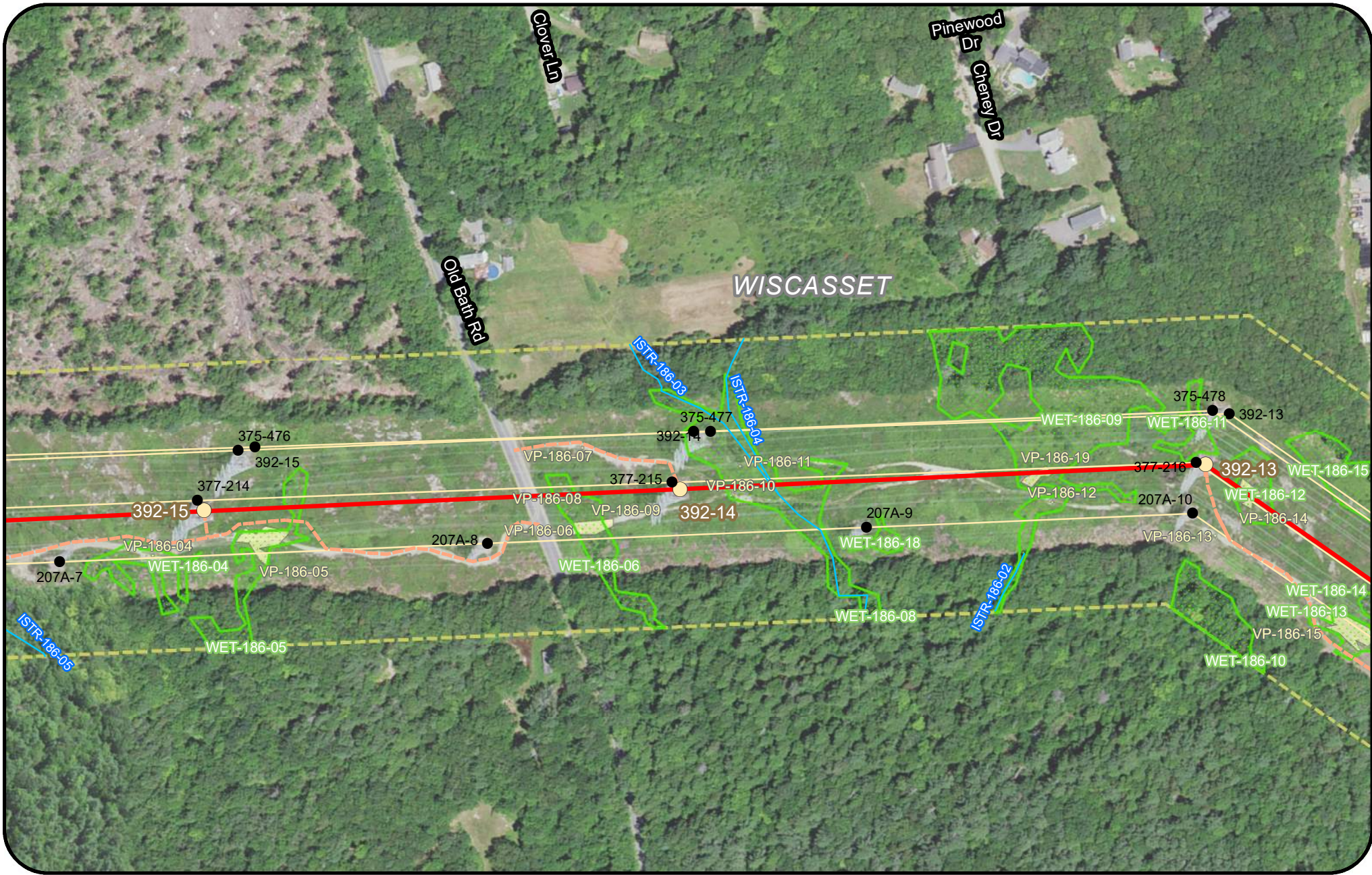
Legend

| | | | |
|---------------------------------------|----------------------------|---------------------------|-----------------------------------------------|
| Clearing Limits | Proposed Structure | Rare Plant (Polygon) | Tidal Waterfowl Wading Bird Habitat (TWWH) |
| CMP Ownership / Easement Extent | Existing Structure | Rare Plant (Point) | Inland Waterfowl & Wading Bird Habitat (IWWH) |
| Town Boundary | Existing Substation | SVP/ PSVP | SVP and PSVP Buffer (250') |
| Existing Transmission Line | Proposed Converter Station | USACE Vernal Pool | Substation Limit of Disturbance |
| Project Centerline | Stream | RT&E Species | |
| Proposed Access Road | Wetland | Deer Wintering Area (DWA) | |
| Off ROW Access Road (privately owned) | | | |

New England Clean Energy Connect
 Natural Resource Maps
 Segment 5
 250

CENTRAL MAINE POWER

Page 363 of 417 11/10/2020

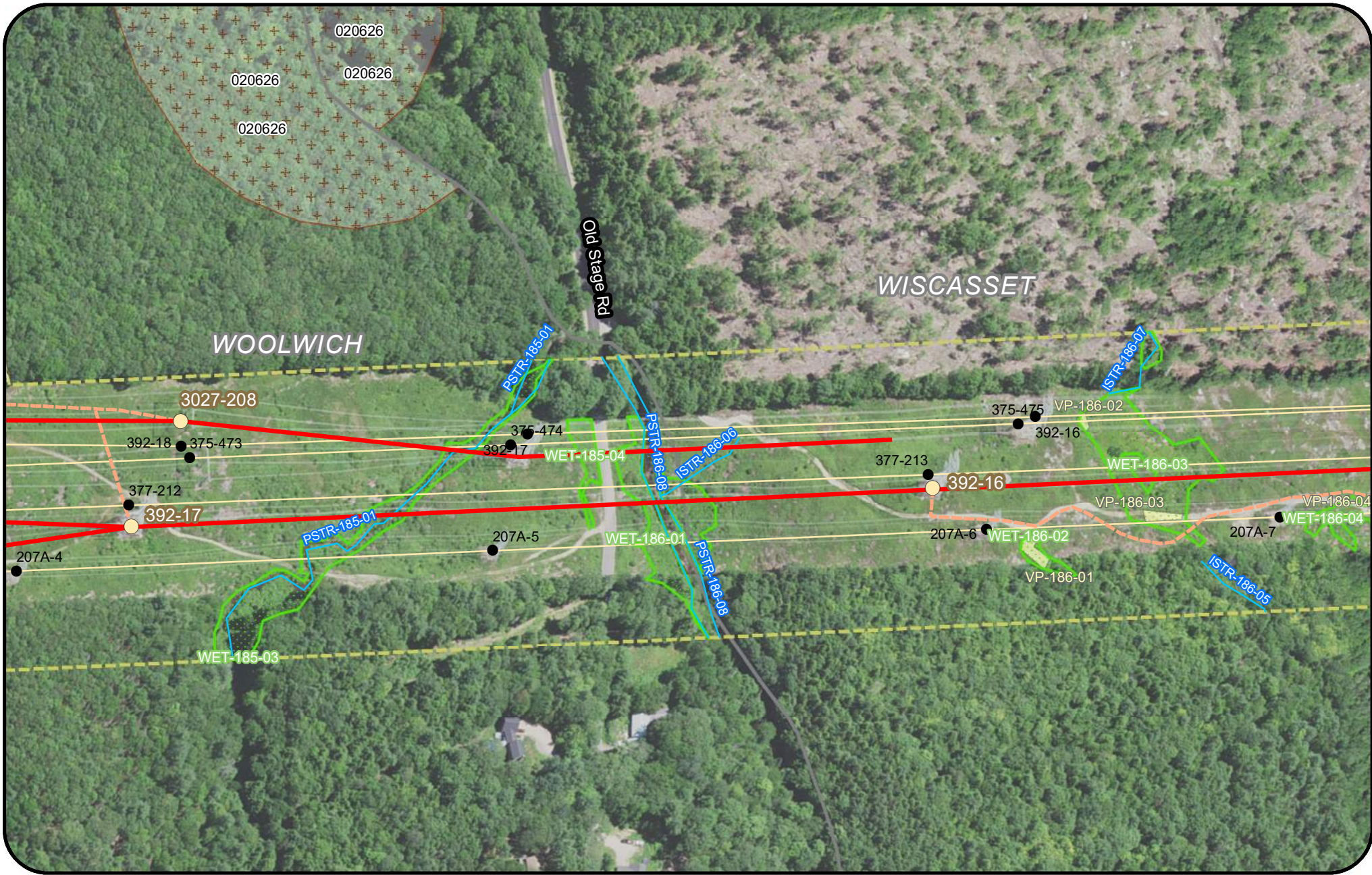


Legend

| | | | |
|---------------------------------------|----------------------------|---------------------------|-----------------------------------------------|
| Clearing Limits | Proposed Structure | Rare Plant (Polygon) | Tidal Waterfowl Wading Bird Habitat (TWWH) |
| CMP Ownership / Easement Extent | Existing Structure | Rare Plant (Point) | Inland Waterfowl & Wading Bird Habitat (IWWH) |
| Town Boundary | Existing Substation | SVP/ PSVP | SVP and PSVP Buffer (250') |
| Existing Transmission Line | Proposed Converter Station | USACE Vernal Pool | Substation Limit of Disturbance |
| Project Centerline | Stream | RT&E Species | |
| Proposed Access Road | Wetland | Deer Wintering Area (DWA) | |
| Off ROW Access Road (privately owned) | | | |

New England Clean Energy Connect
 Natural Resource Maps
 Segment 5
 250
 Feet

CENTRAL MAINE POWER

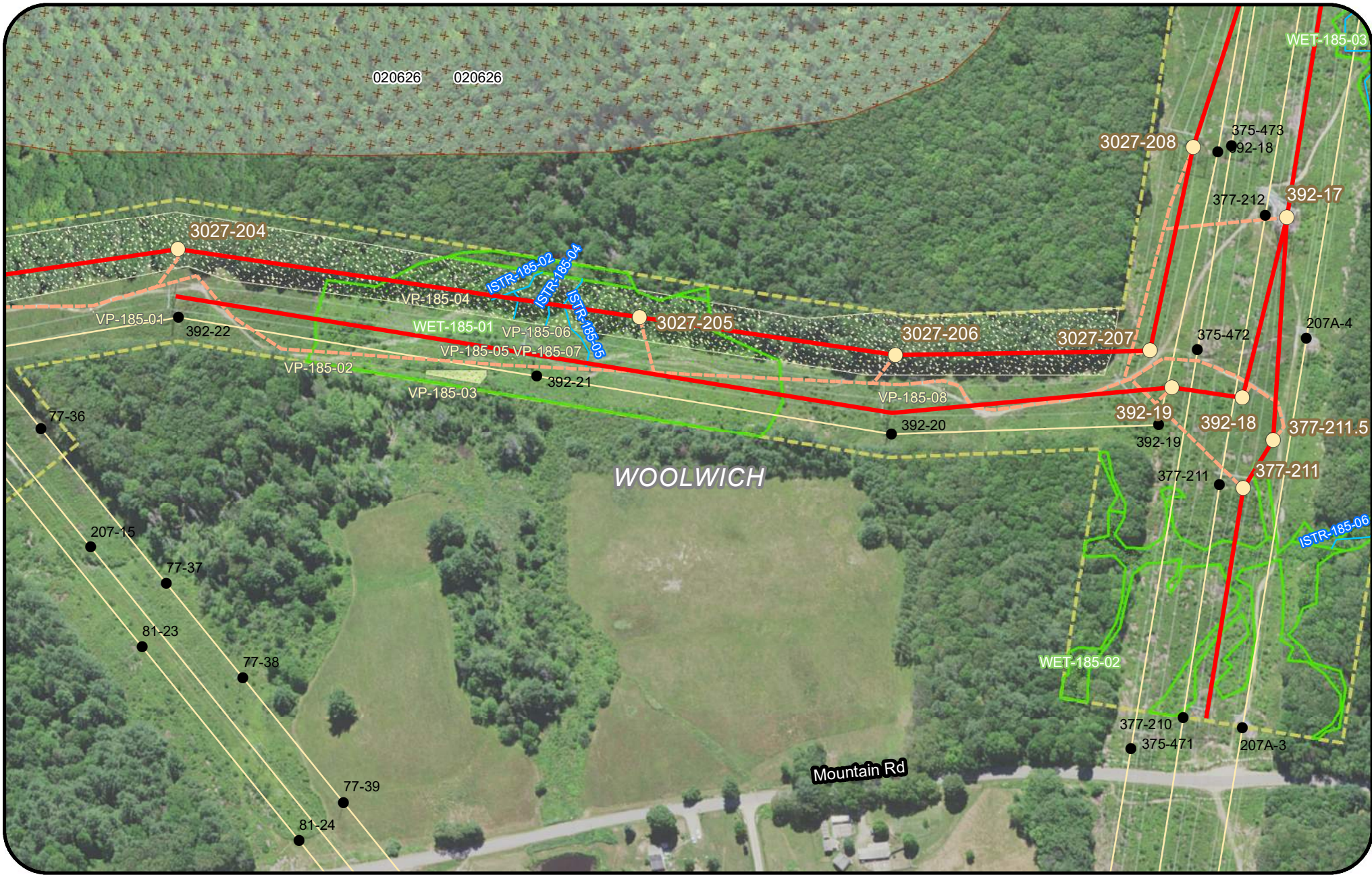


Legend

| | | | |
|---------------------------------------|----------------------------|---------------------------|-----------------------------------------------|
| Clearing Limits | Proposed Structure | Rare Plant (Polygon) | Tidal Waterfowl Wading Bird Habitat (TWWH) |
| CMP Ownership / Easement Extent | Existing Structure | Rare Plant (Point) | Inland Waterfowl & Wading Bird Habitat (IWWH) |
| Town Boundary | Existing Substation | SVP/ PSVP | SVP and PSVP Buffer (250') |
| Existing Transmission Line | Proposed Converter Station | USACE Vernal Pool | Substation Limit of Disturbance |
| Project Centerline | Stream | RT&E Species | |
| Proposed Access Road | Wetland | Deer Wintering Area (DWA) | |
| Off ROW Access Road (privately owned) | | | |

New England Clean Energy Connect
Natural Resource Maps
 Segment 5
 250
 Feet

Page 365 of 417 11/10/2020



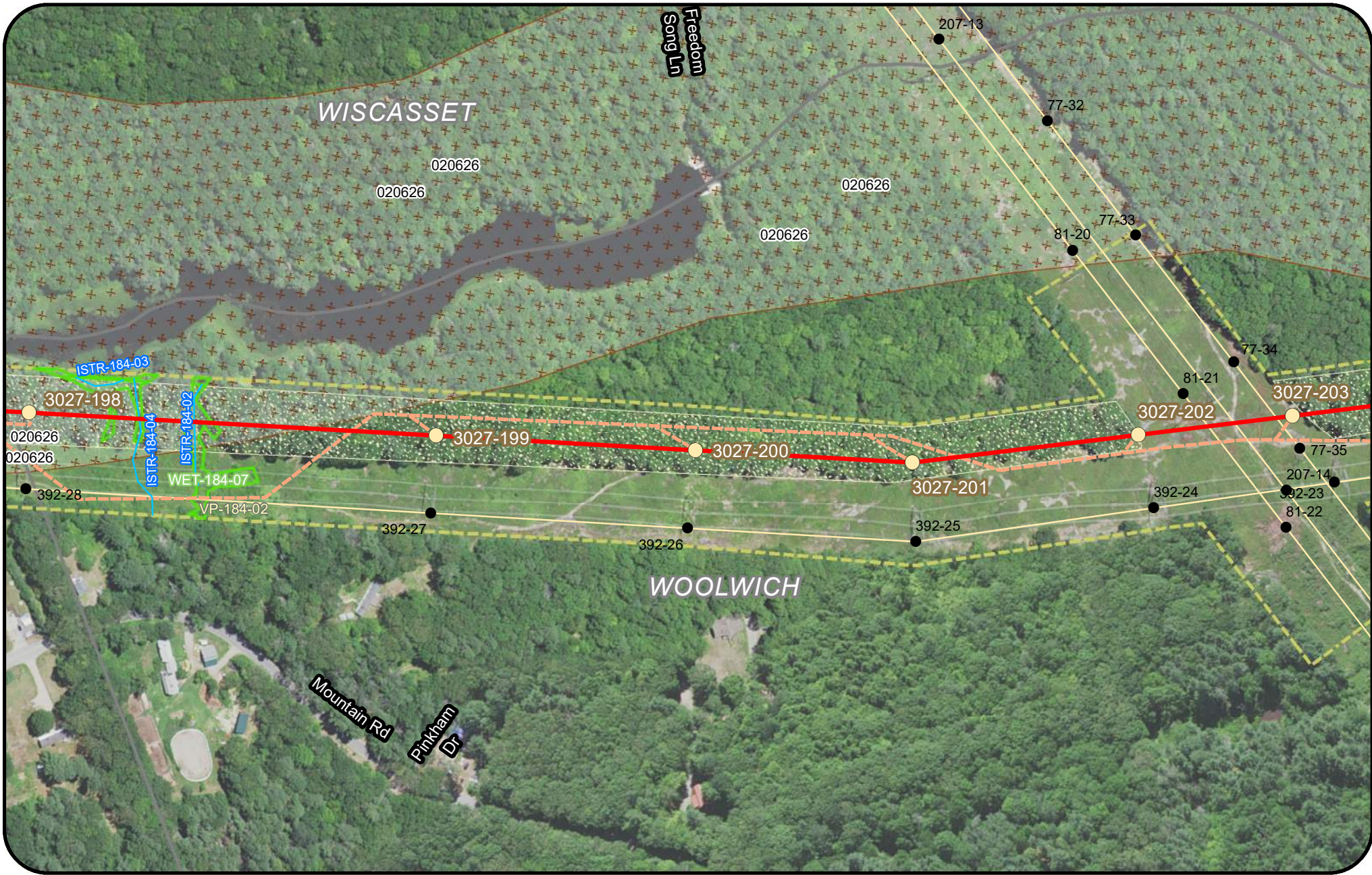
Legend

| | | | |
|---------------------------------------|----------------------------|---------------------------|-----------------------------------------------|
| Clearing Limits | Proposed Structure | Rare Plant (Polygon) | Tidal Waterfowl Wading Bird Habitat (TWWH) |
| CMP Ownership / Easement Extent | Existing Structure | Rare Plant (Point) | Inland Waterfowl & Wading Bird Habitat (IWWH) |
| Town Boundary | Existing Substation | SVP/ PSVP | SVP and PSVP Buffer (250') |
| Existing Transmission Line | Proposed Converter Station | USACE Vernal Pool | Substation Limit of Disturbance |
| Project Centerline | Stream | RT&E Species | |
| Proposed Access Road | Wetland | Deer Wintering Area (DWA) | |
| Off ROW Access Road (privately owned) | | | |

New England Clean Energy Connect
Natural Resource Maps
Segment 5
250
Feet

CENTRAL MAINE POWER

Page 366 of 417 11/10/2020



Legend

| | | | |
|---------------------------------------|----------------------------|---------------------------|-----------------------------------------------|
| Clearing Limits | Proposed Structure | Rare Plant (Polygon) | Tidal Waterfowl Wading Bird Habitat (TWWH) |
| CMP Ownership / Easement Extent | Existing Structure | Rare Plant (Point) | Inland Waterfowl & Wading Bird Habitat (IWWH) |
| Town Boundary | Existing Substation | SVP/ PSVP | SVP and PSVP Buffer (250') |
| Existing Transmission Line | Proposed Converter Station | USACE Vernal Pool | Substation Limit of Disturbance |
| Project Centerline | Stream | RT&E Species | |
| Proposed Access Road | Wetland | Deer Wintering Area (DWA) | |
| Off ROW Access Road (privately owned) | | | |

New England Clean Energy Connect

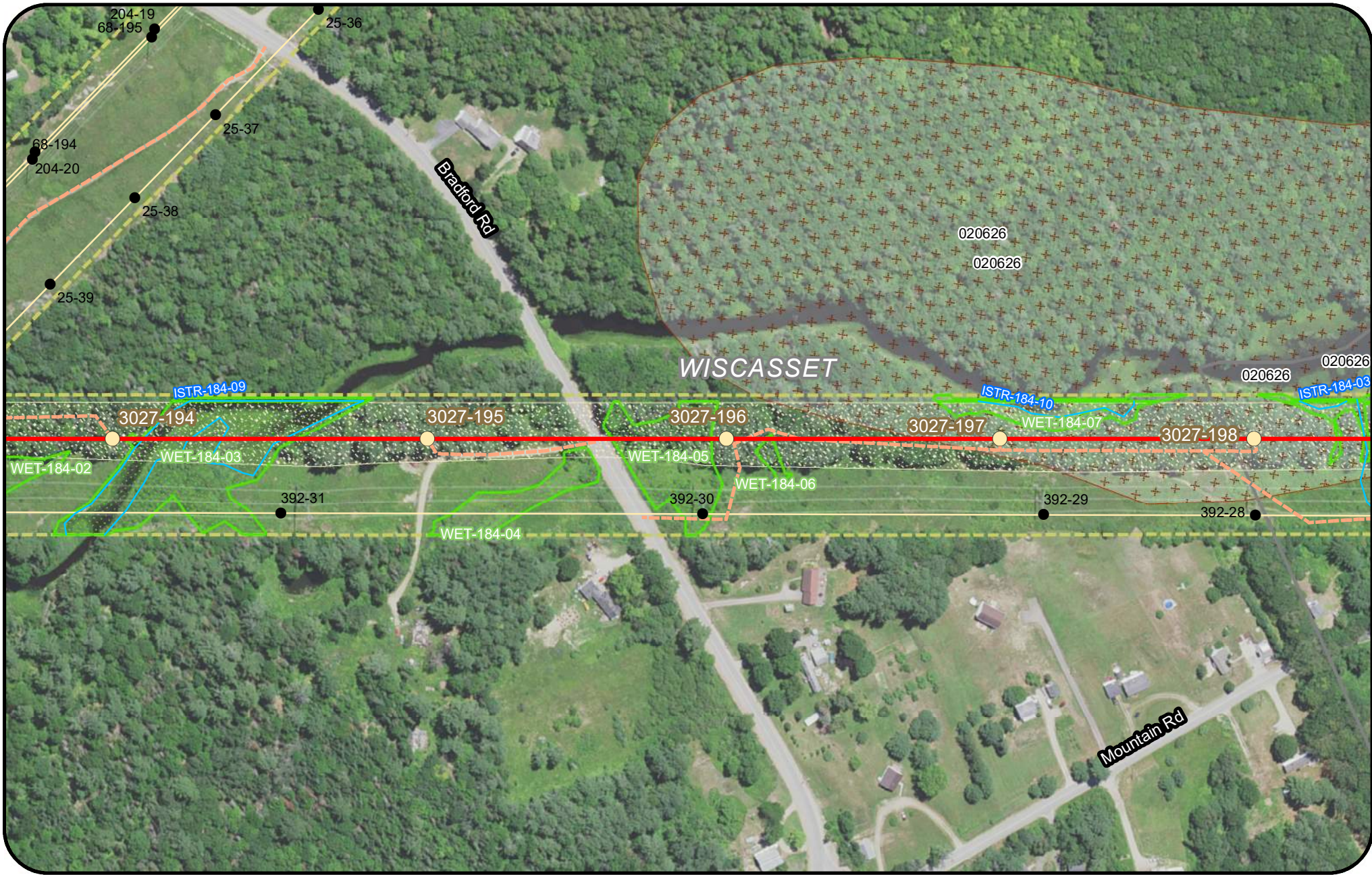
Natural Resource Maps

Segment 5

250

Feet

CENTRAL MAINE POWER

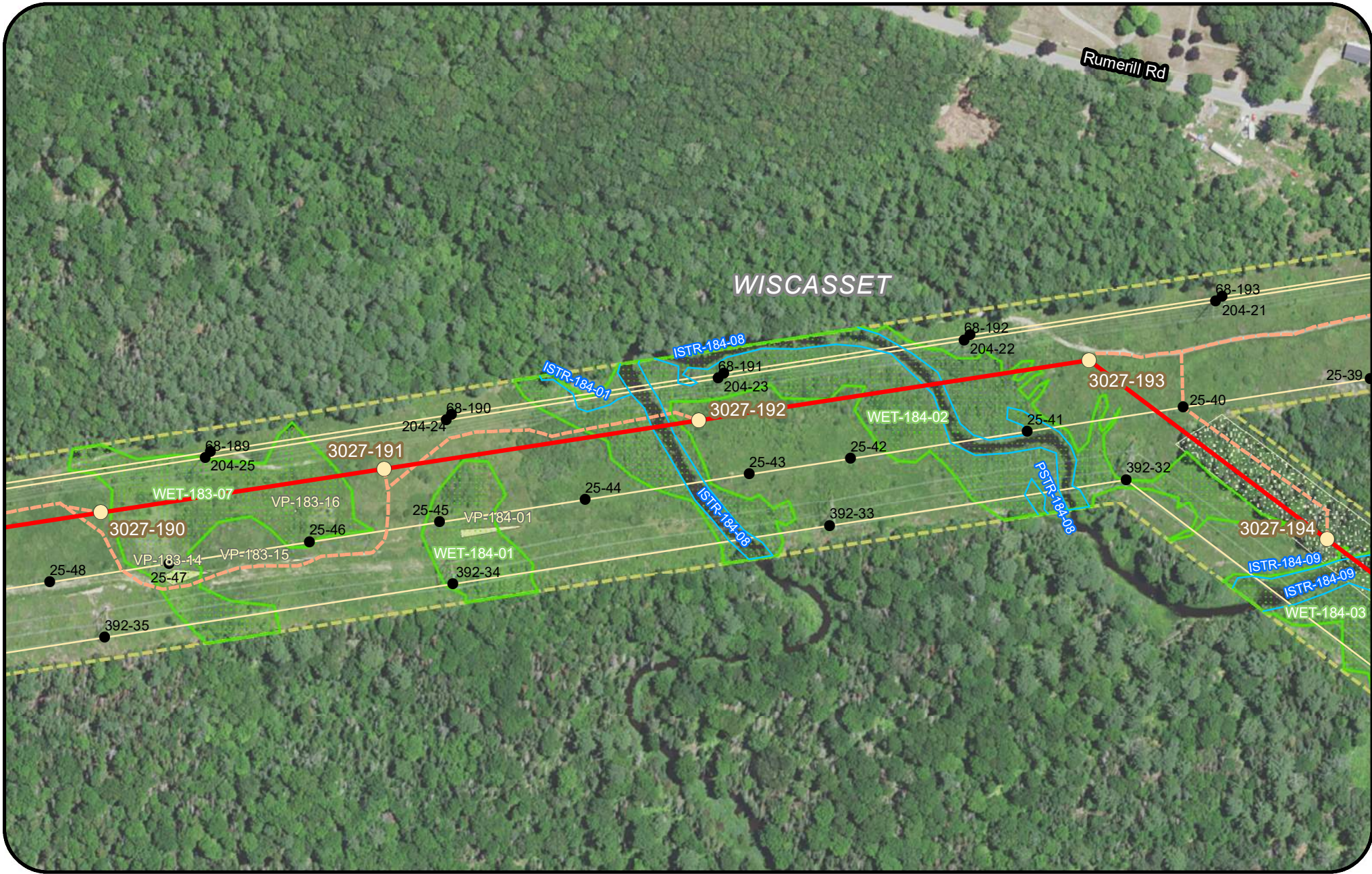


Legend

| | | | |
|---------------------------------------|----------------------------|---------------------------|-----------------------------------------------|
| Clearing Limits | Proposed Structure | Rare Plant (Polygon) | Tidal Waterfowl Wading Bird Habitat (TWWH) |
| CMP Ownership / Easement Extent | Existing Structure | Rare Plant (Point) | Inland Waterfowl & Wading Bird Habitat (IWWH) |
| Town Boundary | Existing Substation | SVP/ PSVP | SVP and PSVP Buffer (250') |
| Existing Transmission Line | Proposed Converter Station | USACE Vernal Pool | Substation Limit of Disturbance |
| Project Centerline | Stream | RT&E Species | |
| Proposed Access Road | Wetland | Deer Wintering Area (DWA) | |
| Off ROW Access Road (privately owned) | | | |

New England Clean Energy Connect
Natural Resource Maps
 Segment 5
 250
 Feet

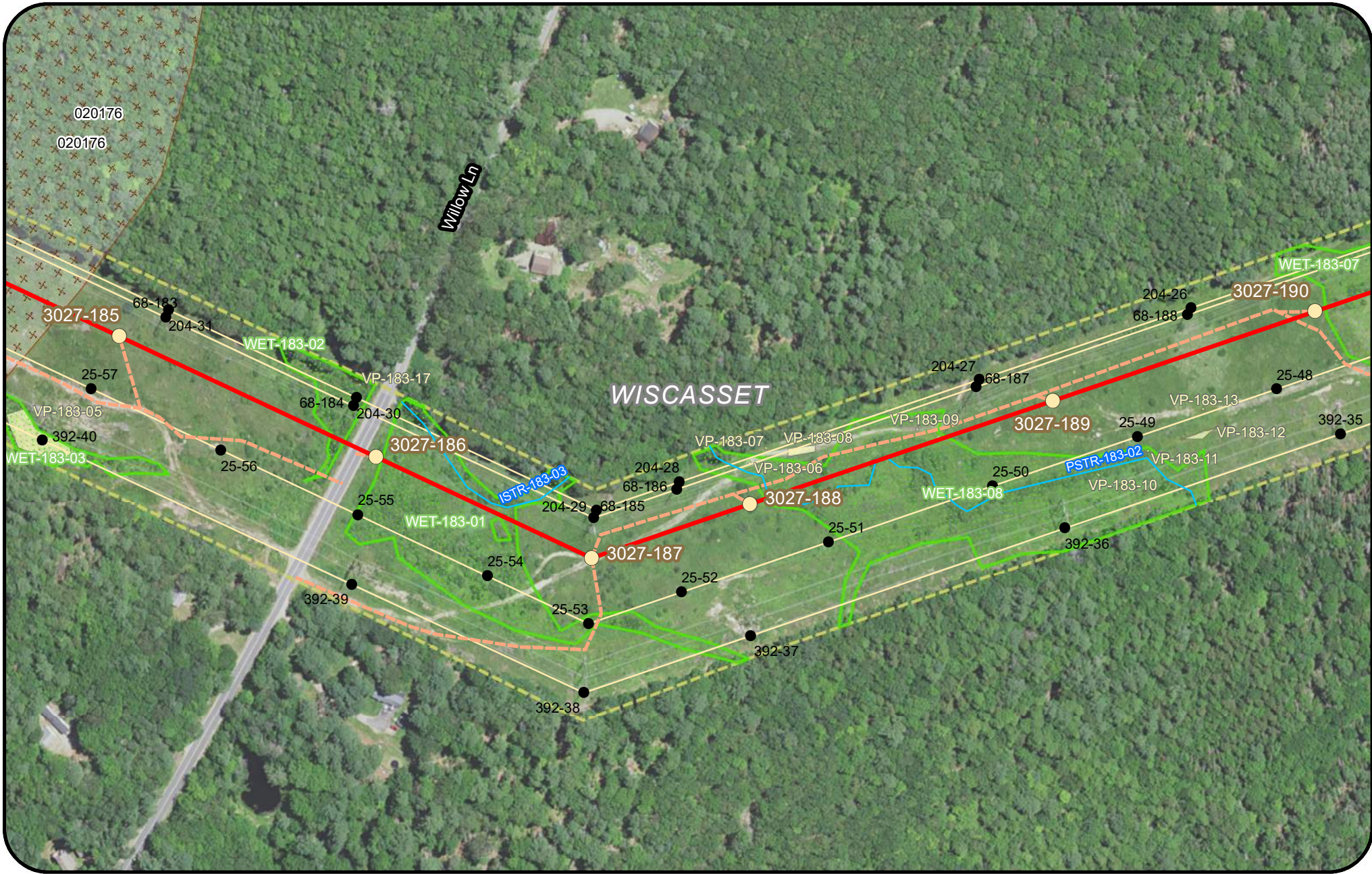
CENTRAL MAINE POWER



| | | | | | | | |
|------------------------------------------------------------------------------------------------------------------------------------------------------------------------------------------------------------------------------------------------------------------------------------------------------------|--|----------------------------------------------------------------------------------------------------------------------------------------------------------------------------------------------------------|--|---------------------------------------------------------------------------------------------------------------------------------------------------------------------------------------------------------------------|--|------------------------------------------------------------------------------------------------------------------------------------------------------------------------------------------------------------------------------------------|--|
| <p>Legend</p> <ul style="list-style-type: none"> Clearing Limits CMP Ownership / Easement Extent Town Boundary Existing Transmission Line Project Centerline Proposed Access Road Off ROW Access Road (privately owned) | | <ul style="list-style-type: none"> Proposed Structure Existing Structure Existing Substation Proposed Converter Station Stream Wetland | | <ul style="list-style-type: none"> Rare Plant (Polygon) Rare Plant (Point) SVP/ PSVP USACE Vernal Pool RT&E Species Deer Wintering Area (DWA) | | <ul style="list-style-type: none"> Tidal Waterfowl Wading Bird Habitat (TWWH) Inland Waterfowl & Wading Bird Habitat (IWWH) SVP and PSVP Buffer (250') Substation Limit of Disturbance | |
|------------------------------------------------------------------------------------------------------------------------------------------------------------------------------------------------------------------------------------------------------------------------------------------------------------|--|----------------------------------------------------------------------------------------------------------------------------------------------------------------------------------------------------------|--|---------------------------------------------------------------------------------------------------------------------------------------------------------------------------------------------------------------------|--|------------------------------------------------------------------------------------------------------------------------------------------------------------------------------------------------------------------------------------------|--|

New England Clean Energy Connect
 Natural Resource Maps
 Segment 5
 250

CENTRAL MAINE
POWER

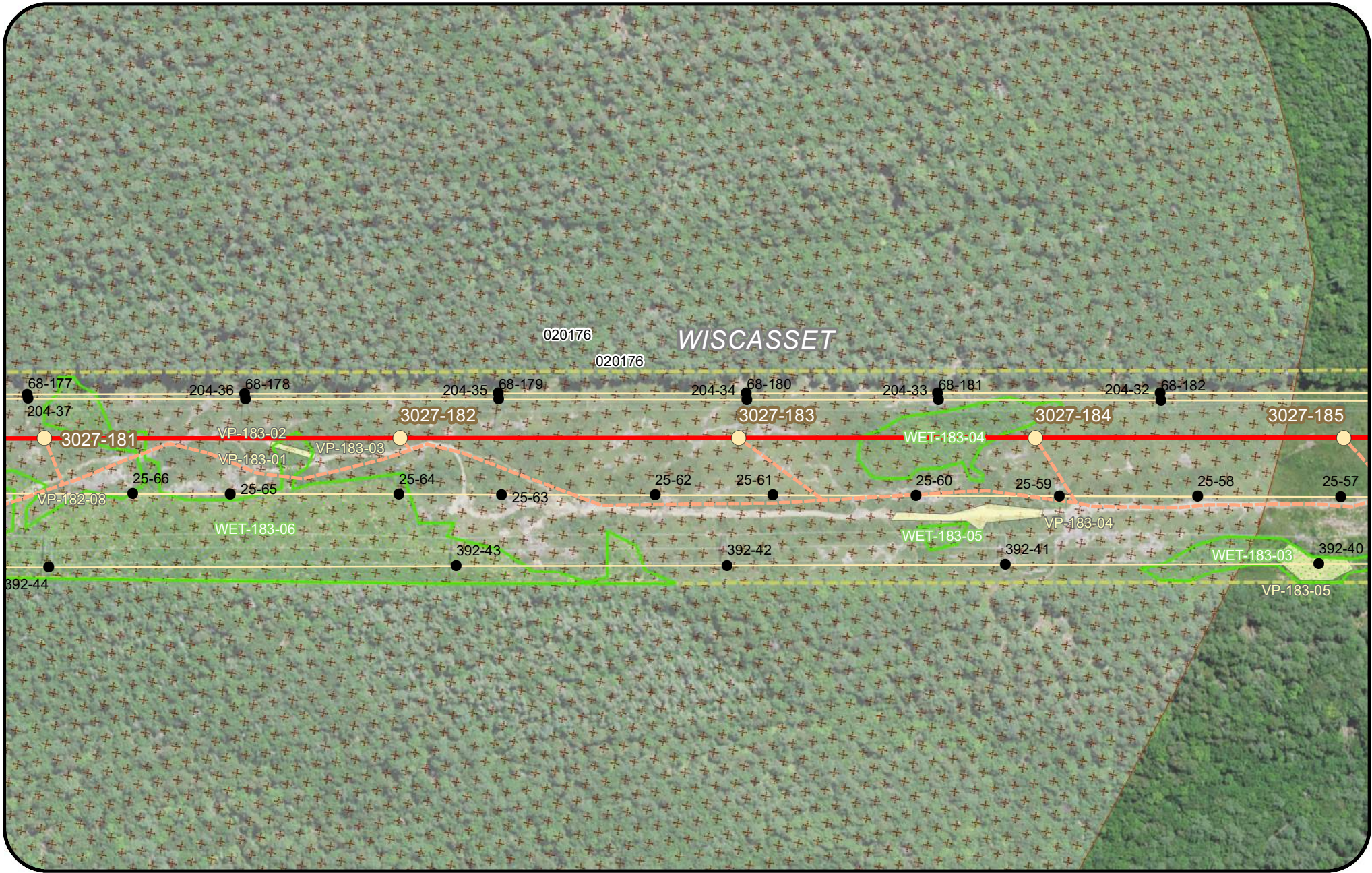


Legend

| | | | |
|---------------------------------------|----------------------------|---------------------------|-----------------------------------------------|
| Clearing Limits | Proposed Structure | Rare Plant (Polygon) | Tidal Waterfowl Wading Bird Habitat (TWWH) |
| CMP Ownership / Easement Extent | Existing Structure | Rare Plant (Point) | Inland Waterfowl & Wading Bird Habitat (IWWH) |
| Town Boundary | Existing Substation | SVP/ PSVP | SVP and PSVP Buffer (250') |
| Existing Transmission Line | Proposed Converter Station | USACE Vernal Pool | Substation Limit of Disturbance |
| Project Centerline | Stream | RT&E Species | |
| Proposed Access Road | Wetland | Deer Wintering Area (DWA) | |
| Off ROW Access Road (privately owned) | | | |

New England Clean Energy Connect
 Natural Resource Maps
 Segment 5
 250
 Feet

Page 370 of 417 11/10/2020



WISCASSET



Legend

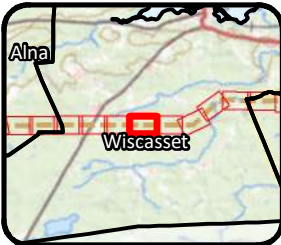
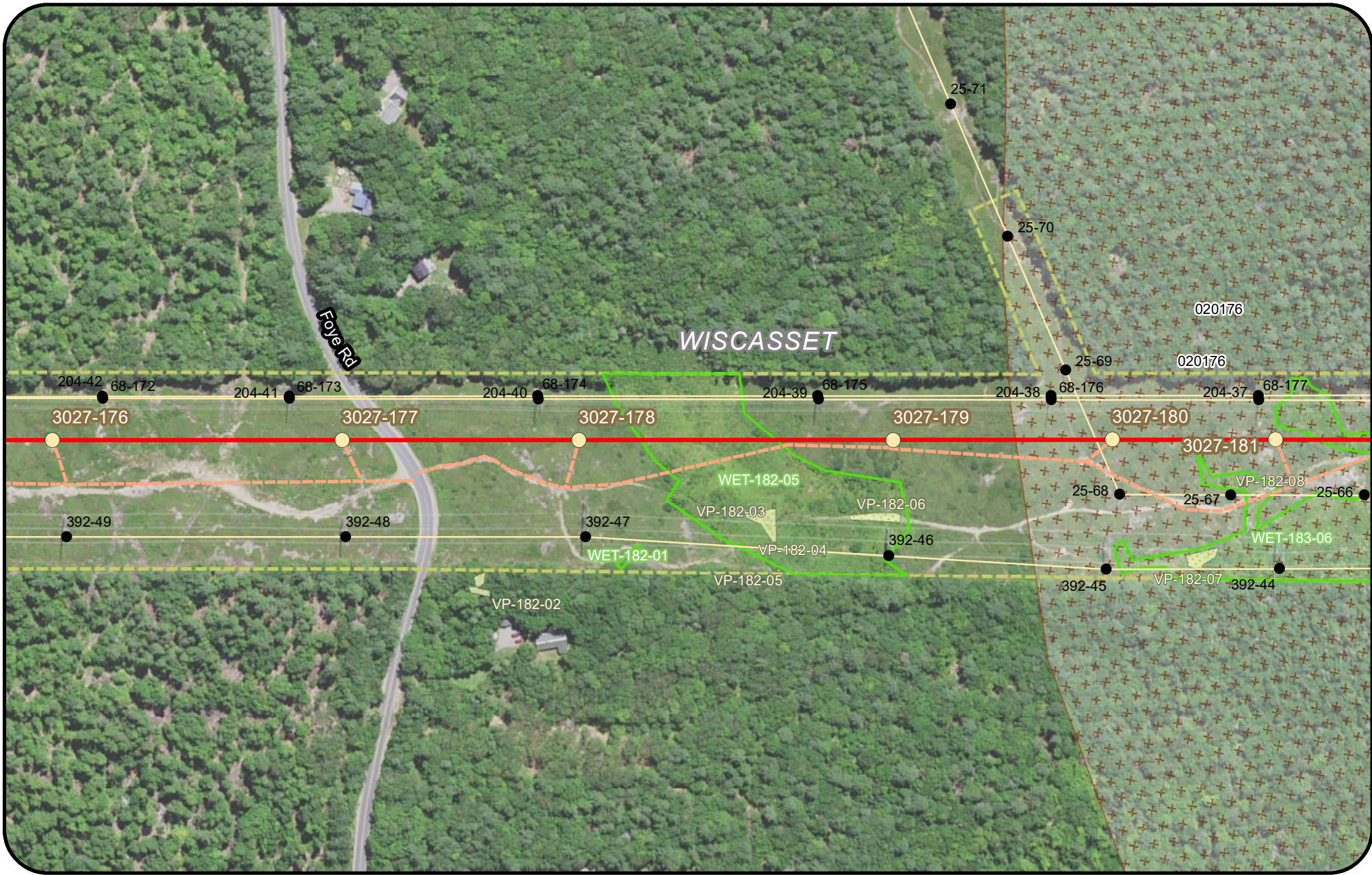
| | | | |
|---------------------------------------|----------------------------|---------------------------|-----------------------------------------------|
| Clearing Limits | Proposed Structure | Rare Plant (Polygon) | Tidal Waterfowl Wading Bird Habitat (TWWH) |
| CMP Ownership / Easement Extent | Existing Structure | Rare Plant (Point) | Inland Waterfowl & Wading Bird Habitat (IWWH) |
| Town Boundary | Existing Substation | SVP/ PSVP | SVP and PSVP Buffer (250') |
| Existing Transmission Line | Proposed Converter Station | USACE Vernal Pool | Substation Limit of Disturbance |
| Project Centerline | Stream | RT&E Species | |
| Proposed Access Road | Wetland | Deer Wintering Area (DWA) | |
| Off ROW Access Road (privately owned) | | | |

**New England
Clean Energy
Connect**

Natural Resource Maps
Segment 5
250

Feet

Page 371 of 417 11/10/2020

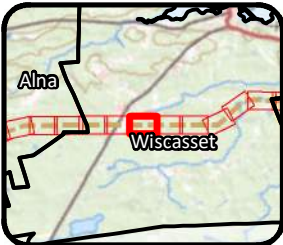
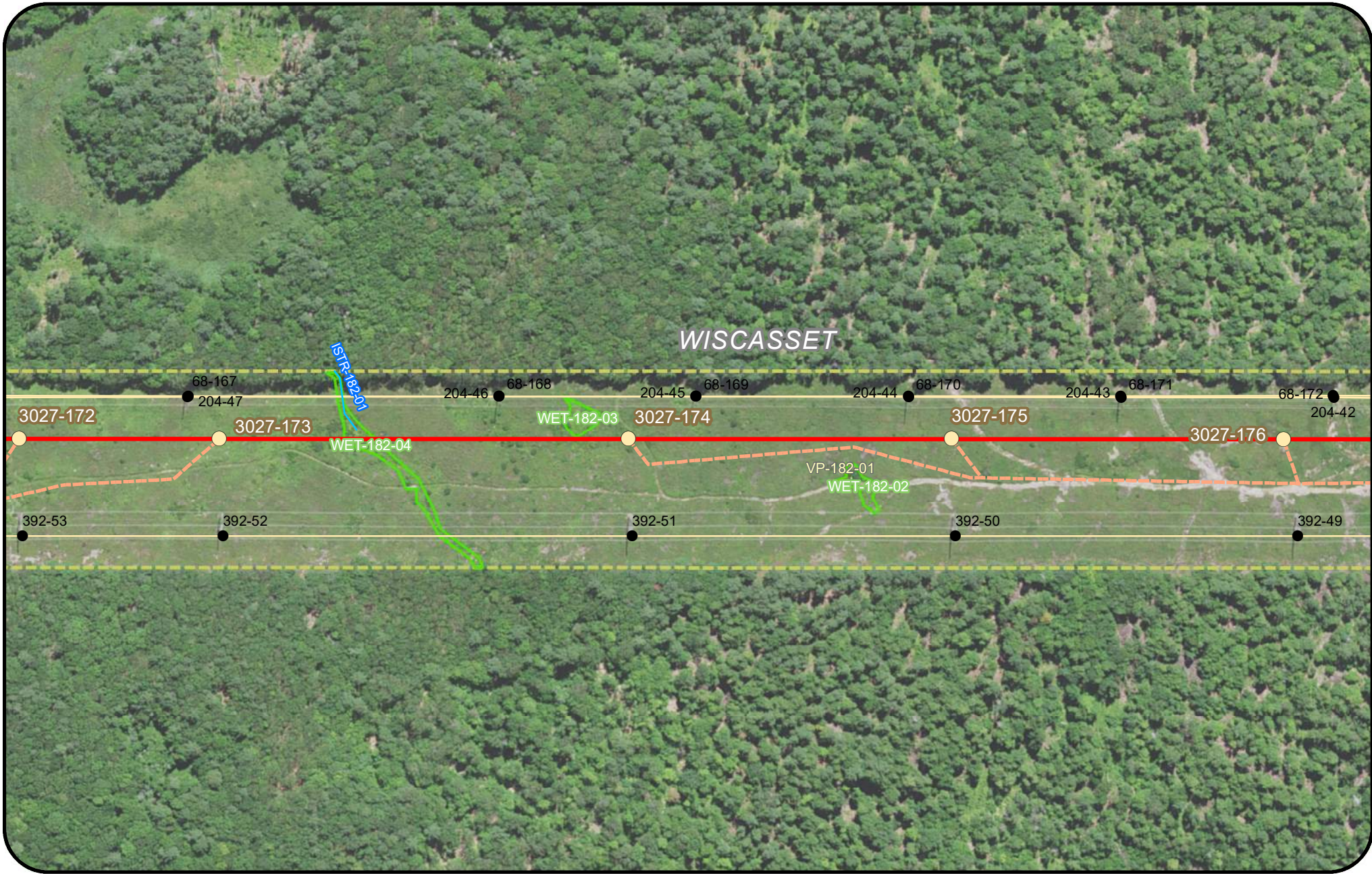


Legend

| | | | |
|---------------------------------------|----------------------------|---------------------------|-----------------------------------------------|
| Clearing Limits | Proposed Structure | Rare Plant (Polygon) | Tidal Waterfowl Wading Bird Habitat (TWWH) |
| CMP Ownership / Easement Extent | Existing Structure | Rare Plant (Point) | Inland Waterfowl & Wading Bird Habitat (IWWH) |
| Town Boundary | Existing Substation | SVP/ PSVP | SVP and PSVP Buffer (250') |
| Existing Transmission Line | Proposed Converter Station | USACE Vernal Pool | Substation Limit of Disturbance |
| Project Centerline | Stream | RT&E Species | |
| Proposed Access Road | Wetland | Deer Wintering Area (DWA) | |
| Off ROW Access Road (privately owned) | | | |

New England Clean Energy Connect
Natural Resource Maps
 Segment 5
 250
 Feet

Page 372 of 417 11/10/2020

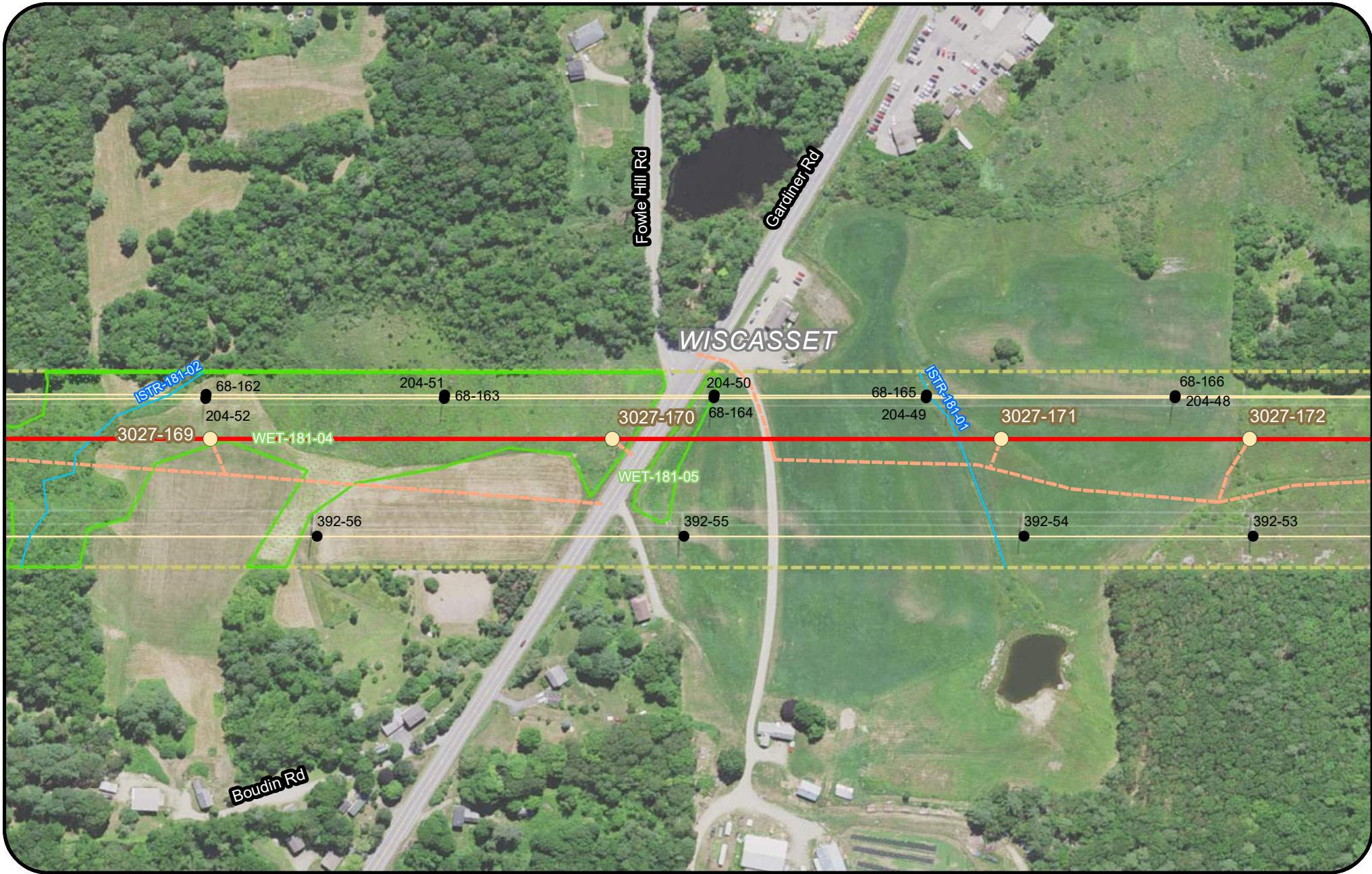


Legend

| | | | |
|---------------------------------------|----------------------------|---------------------------|-----------------------------------------------|
| Clearing Limits | Proposed Structure | Rare Plant (Polygon) | Tidal Waterfowl Wading Bird Habitat (TWWH) |
| CMP Ownership / Easement Extent | Existing Structure | Rare Plant (Point) | Inland Waterfowl & Wading Bird Habitat (IWWH) |
| Town Boundary | Existing Substation | SVP/ PSVP | SVP and PSVP Buffer (250') |
| Existing Transmission Line | Proposed Converter Station | USACE Vernal Pool | Substation Limit of Disturbance |
| Project Centerline | Stream | RT&E Species | |
| Proposed Access Road | Wetland | Deer Wintering Area (DWA) | |
| Off ROW Access Road (privately owned) | | | |

New England Clean Energy Connect
 Natural Resource Maps
 Segment 5
 250
 Feet

Page 373 of 417 11/10/2020

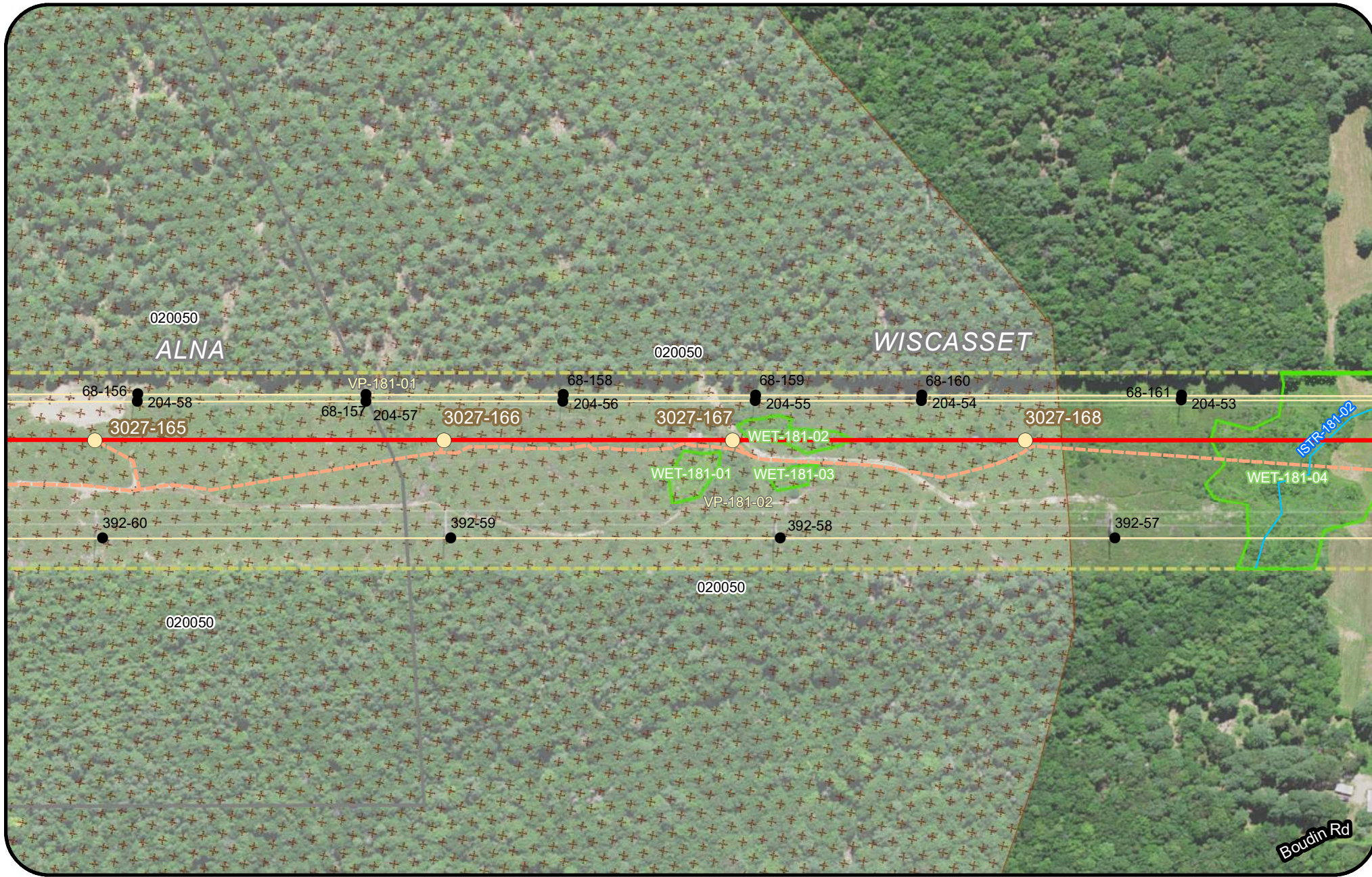


Legend

| | | | |
|---------------------------------------|----------------------------|---------------------------|-----------------------------------------------|
| Clearing Limits | Proposed Structure | Rare Plant (Polygon) | Tidal Waterfowl Wading Bird Habitat (TWWH) |
| CMP Ownership / Easement Extent | Existing Structure | Rare Plant (Point) | Inland Waterfowl & Wading Bird Habitat (IWWH) |
| Town Boundary | Existing Substation | SVP/ PSVP | SVP and PSVP Buffer (250') |
| Existing Transmission Line | Proposed Converter Station | USACE Vernal Pool | Substation Limit of Disturbance |
| Project Centerline | Stream | RT&E Species | |
| Proposed Access Road | Wetland | Deer Wintering Area (DWA) | |
| Off ROW Access Road (privately owned) | | | |

New England Clean Energy Connect
 Natural Resource Maps
 Segment 5
 250
 Feet

Page 374 of 417 11/10/2020



- Legend**
- Clearing Limits
 - CMP Ownership / Easement Extent
 - Town Boundary
 - Existing Transmission Line
 - Project Centerline
 - Proposed Access Road
 - Off ROW Access Road (privately owned)
 - Proposed Structure
 - Existing Structure
 - Existing Substation
 - Proposed Converter Station
 - Stream
 - Wetland
 - Rare Plant (Polygon)
 - Rare Plant (Point)
 - SVP/PSVP
 - USACE Vernal Pool
 - RT&E Species
 - Deer Wintering Area (DWA)
 - Tidal Waterfowl Wading Bird Habitat (TWWH)
 - Inland Waterfowl & Wading Bird Habitat (IWWH)
 - SVP and PSVP Buffer (250')
 - Substation Limit of Disturbance

**New England
Clean Energy
Connect**
Natural Resource Maps
Segment 5
250
Feet



Page 375 of 417 11/10/2020



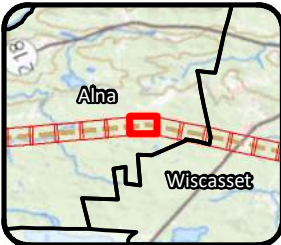
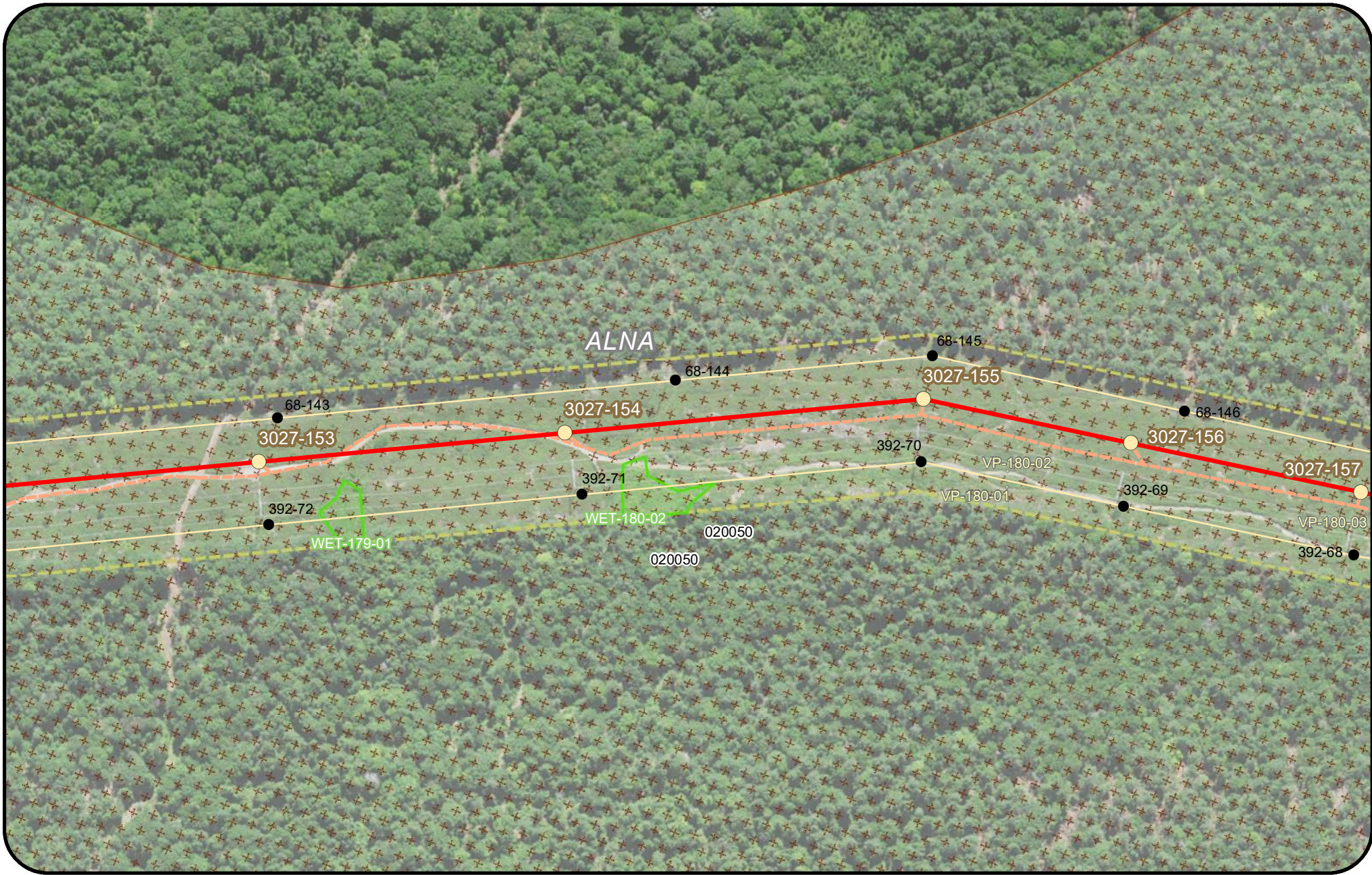
Legend

| | | | |
|---------------------------------------|----------------------------|---------------------------|-----------------------------------------------|
| Clearing Limits | Proposed Structure | Rare Plant (Polygon) | Tidal Waterfowl Wading Bird Habitat (TWWH) |
| CMP Ownership / Easement Extent | Existing Structure | Rare Plant (Point) | Inland Waterfowl & Wading Bird Habitat (IWWH) |
| Town Boundary | Existing Substation | SVP/ PSVP | SVP and PSVP Buffer (250') |
| Existing Transmission Line | Proposed Converter Station | USACE Vernal Pool | Substation Limit of Disturbance |
| Project Centerline | Stream | RT&E Species | |
| Proposed Access Road | Wetland | Deer Wintering Area (DWA) | |
| Off ROW Access Road (privately owned) | | | |

New England Clean Energy Connect
 Natural Resource Maps
 Segment 5
 250
 Feet

CENTRAL MAINE POWER

Page 377 of 417 11/10/2020

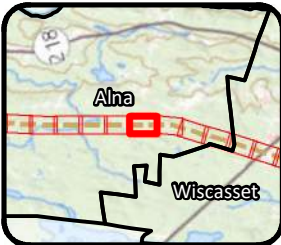
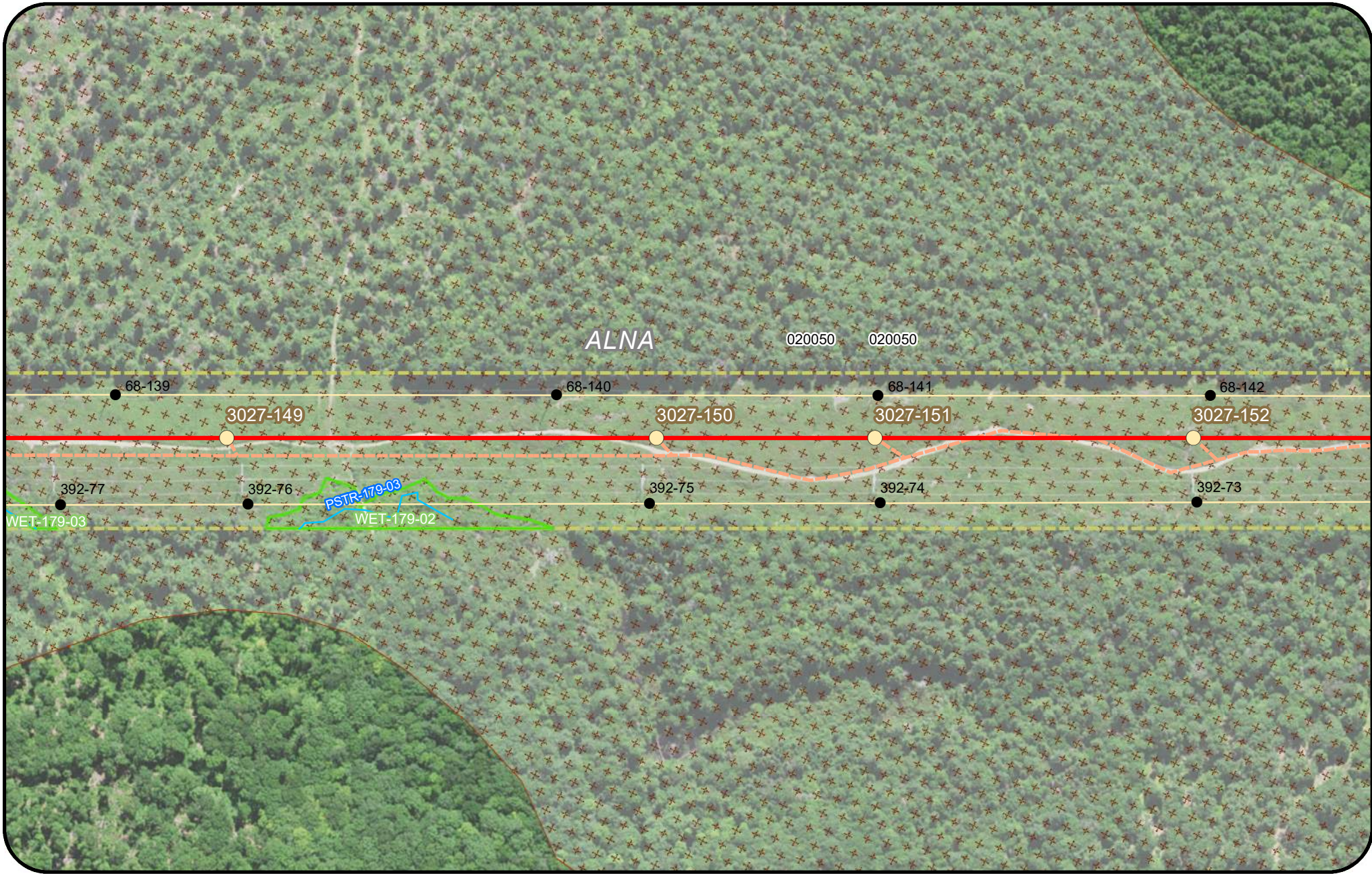


Legend

| | | | |
|---------------------------------------|----------------------------|---------------------------|-----------------------------------------------|
| Clearing Limits | Proposed Structure | Rare Plant (Polygon) | Tidal Waterfowl Wading Bird Habitat (TWWH) |
| CMP Ownership / Easement Extent | Existing Structure | Rare Plant (Point) | Inland Waterfowl & Wading Bird Habitat (IWWH) |
| Town Boundary | Existing Substation | SVP/ PSVP | SVP and PSVP Buffer (250') |
| Existing Transmission Line | Proposed Converter Station | USACE Vernal Pool | Substation Limit of Disturbance |
| Project Centerline | Stream | RT&E Species | |
| Proposed Access Road | Wetland | Deer Wintering Area (DWA) | |
| Off ROW Access Road (privately owned) | | | |

New England Clean Energy Connect
Natural Resource Maps
 Segment 5
 250
 Feet

CENTRAL MAINE POWER

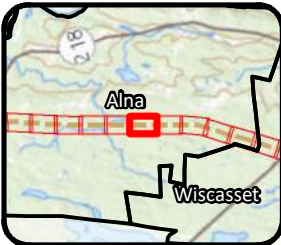
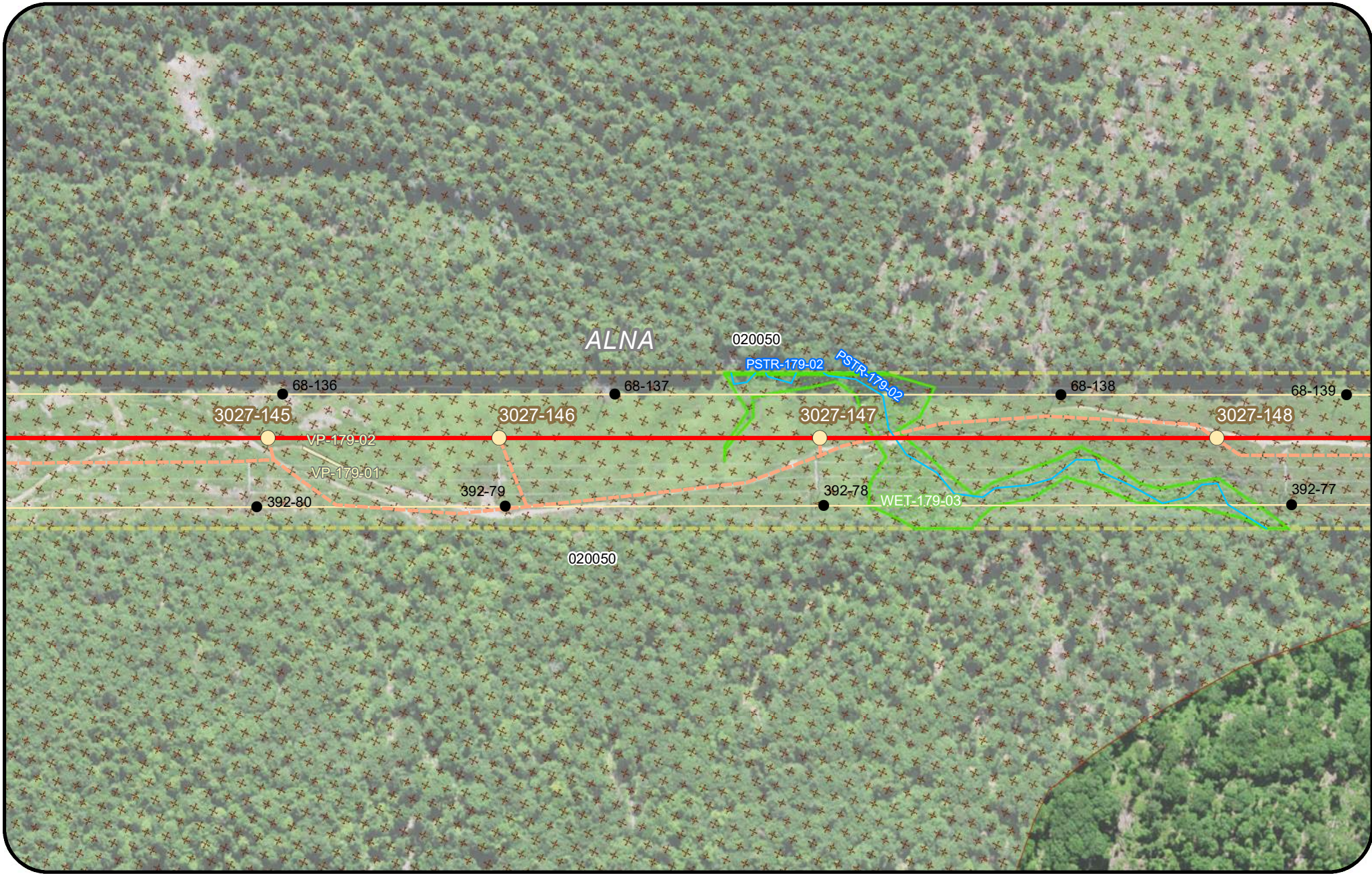


Legend

| | | | |
|---------------------------------------|----------------------------|---------------------------|-----------------------------------------------|
| Clearing Limits | Proposed Structure | Rare Plant (Polygon) | Tidal Waterfowl Wading Bird Habitat (TWWH) |
| CMP Ownership / Easement Extent | Existing Structure | Rare Plant (Point) | Inland Waterfowl & Wading Bird Habitat (IWWH) |
| Town Boundary | Existing Substation | SVP/ PSVP | SVP and PSVP Buffer (250') |
| Existing Transmission Line | Proposed Converter Station | USACE Vernal Pool | Substation Limit of Disturbance |
| Project Centerline | Stream | RT&E Species | |
| Proposed Access Road | Wetland | Deer Wintering Area (DWA) | |
| Off ROW Access Road (privately owned) | | | |

New England Clean Energy Connect
 Natural Resource Maps
 Segment 5
 250
 Feet

Page 379 of 417 11/10/2020

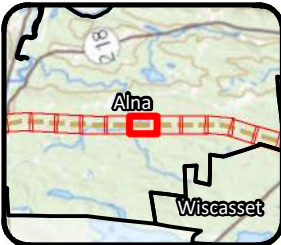


Legend

| | | | |
|---------------------------------------|----------------------------|---------------------------|-----------------------------------------------|
| Clearing Limits | Proposed Structure | Rare Plant (Polygon) | Tidal Waterfowl Wading Bird Habitat (TWWH) |
| CMP Ownership / Easement Extent | Existing Structure | Rare Plant (Point) | Inland Waterfowl & Wading Bird Habitat (IWWH) |
| Town Boundary | Existing Substation | SVP/ PSVP | SVP and PSVP Buffer (250') |
| Existing Transmission Line | Proposed Converter Station | USACE Vernal Pool | Substation Limit of Disturbance |
| Project Centerline | Stream | RT&E Species | |
| Proposed Access Road | Wetland | Deer Wintering Area (DWA) | |
| Off ROW Access Road (privately owned) | | | |

New England Clean Energy Connect
 Natural Resource Maps
 Segment 5
 250
 Feet

Page 380 of 417 11/10/2020



Legend

- Clearing Limits
- CMP Ownership / Easement Extent
- Town Boundary
- Existing Transmission Line
- Project Centerline
- Proposed Access Road
- Off ROW Access Road (privately owned)

- Proposed Structure
- Existing Structure
- Existing Substation
- Proposed Converter Station
- Stream
- Wetland

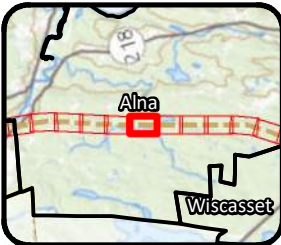
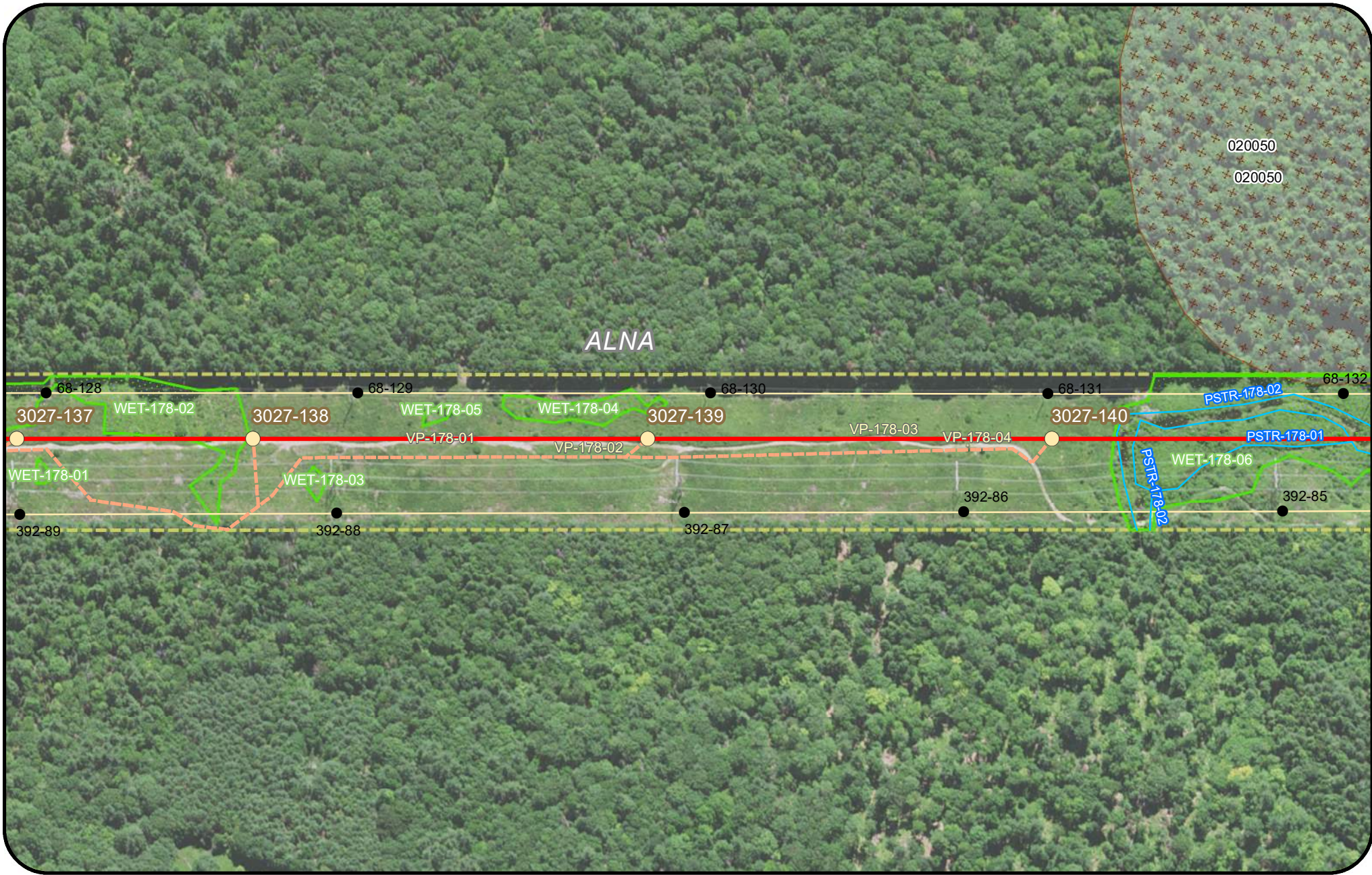
- Rare Plant (Polygon)
- Rare Plant (Point)
- SVP/ PSVP
- USACE Vernal Pool
- RT&E Species
- Deer Wintering Area (DWA)

- Tidal Waterfowl Wading Bird Habitat (TWWH)
- Inland Waterfowl & Wading Bird Habitat (IWWH)
- SVP and PSVP Buffer (250')
- Substation Limit of Disturbance



**New England
Clean Energy
Connect**
Natural Resource Maps
Segment 5
250

Page 381 of 417 11/10/2020

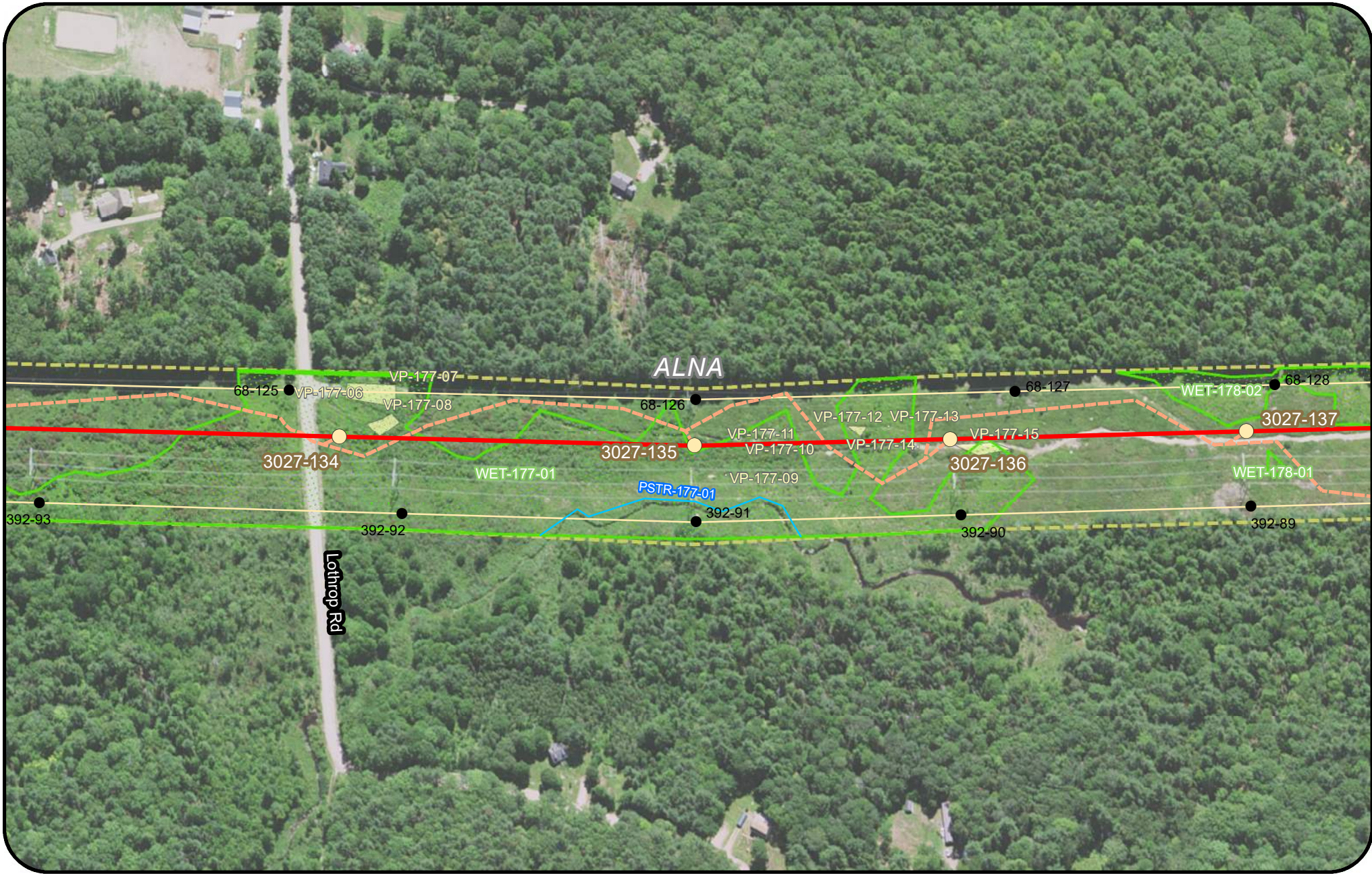


Legend

| | | | |
|---------------------------------------|----------------------------|---------------------------|-----------------------------------------------|
| Clearing Limits | Proposed Structure | Rare Plant (Polygon) | Tidal Waterfowl Wading Bird Habitat (TWWH) |
| CMP Ownership / Easement Extent | Existing Structure | Rare Plant (Point) | Inland Waterfowl & Wading Bird Habitat (IWWH) |
| Town Boundary | Existing Substation | SVP/ PSVP | SVP and PSVP Buffer (250') |
| Existing Transmission Line | Proposed Converter Station | USACE Vernal Pool | Substation Limit of Disturbance |
| Project Centerline | Stream | RT&E Species | |
| Proposed Access Road | Wetland | Deer Wintering Area (DWA) | |
| Off ROW Access Road (privately owned) | | | |

New England Clean Energy Connect
 Natural Resource Maps
 Segment 5
 250 Feet

CENTRAL MAINE POWER



Legend

| | | | |
|---------------------------------------|----------------------------|---------------------------|-----------------------------------------------|
| Clearing Limits | Proposed Structure | Rare Plant (Polygon) | Tidal Waterfowl Wading Bird Habitat (TWWH) |
| CMP Ownership / Easement Extent | Existing Structure | Rare Plant (Point) | Inland Waterfowl & Wading Bird Habitat (IWWH) |
| Town Boundary | Existing Substation | SVP/ PSVP | SVP and PSVP Buffer (250') |
| Existing Transmission Line | Proposed Converter Station | USACE Vernal Pool | Substation Limit of Disturbance |
| Project Centerline | Stream | RT&E Species | |
| Proposed Access Road | Wetland | Deer Wintering Area (DWA) | |
| Off ROW Access Road (privately owned) | | | |

New England Clean Energy Connect
 Natural Resource Maps
 Segment 5
 250

CENTRAL MAINE POWER
 Page 383 of 417 11/10/2020



Legend

| | | | |
|---------------------------------------|----------------------------|---------------------------|-----------------------------------------------|
| Clearing Limits | Proposed Structure | Rare Plant (Polygon) | Tidal Waterfowl Wading Bird Habitat (TWWH) |
| CMP Ownership / Easement Extent | Existing Structure | Rare Plant (Point) | Inland Waterfowl & Wading Bird Habitat (IWWH) |
| Town Boundary | Existing Substation | SVP/ PSVP | SVP and PSVP Buffer (250') |
| Existing Transmission Line | Proposed Converter Station | USACE Vernal Pool | Substation Limit of Disturbance |
| Project Centerline | Stream | RT&E Species | |
| Proposed Access Road | Wetland | Deer Wintering Area (DWA) | |
| Off ROW Access Road (privately owned) | | | |

New England Clean Energy Connect
 Natural Resource Maps
 Segment 5
 250
 Feet

CENTRAL MAINE POWER

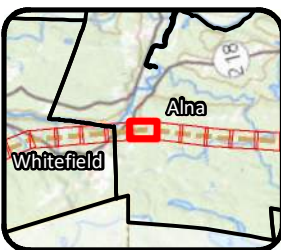
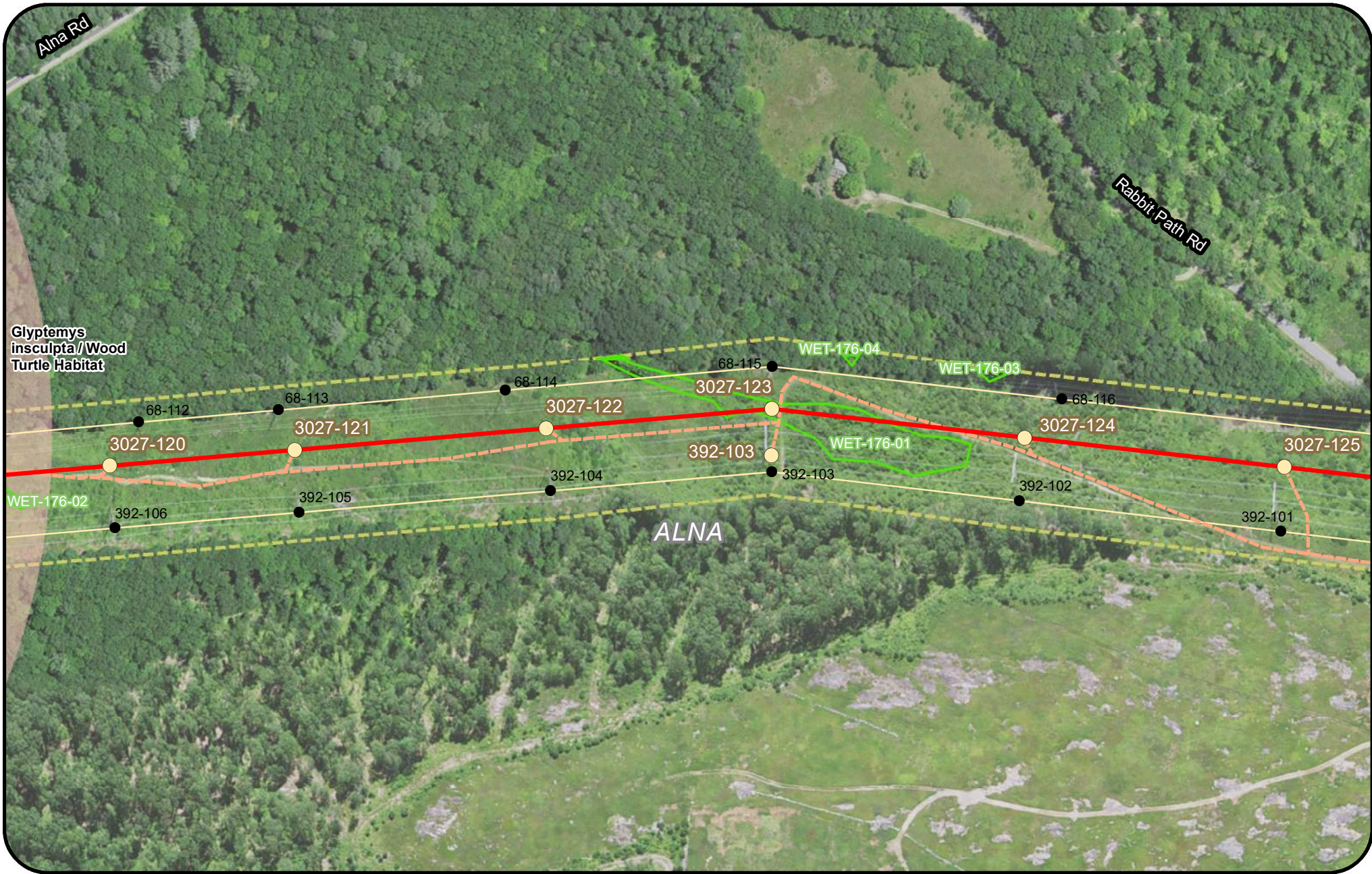


| | | | | | | | |
|------------------------------------------------------------------------------------------------------------------------------------------------------------------------------------------------------------------------------------------------------------------------------------------------------------|--|----------------------------------------------------------------------------------------------------------------------------------------------------------------------------------------------------------|--|---------------------------------------------------------------------------------------------------------------------------------------------------------------------------------------------------------------------|--|------------------------------------------------------------------------------------------------------------------------------------------------------------------------------------------------------------------------------------------|--|
| <p>Legend</p> <ul style="list-style-type: none"> Clearing Limits CMP Ownership / Easement Extent Town Boundary Existing Transmission Line Project Centerline Proposed Access Road Off ROW Access Road (privately owned) | | <ul style="list-style-type: none"> Proposed Structure Existing Structure Existing Substation Proposed Converter Station Stream Wetland | | <ul style="list-style-type: none"> Rare Plant (Polygon) Rare Plant (Point) SVP/ PSVP USACE Vernal Pool RT&E Species Deer Wintering Area (DWA) | | <ul style="list-style-type: none"> Tidal Waterfowl Wading Bird Habitat (TWWH) Inland Waterfowl & Wading Bird Habitat (IWWH) SVP and PSVP Buffer (250') Substation Limit of Disturbance | |
|------------------------------------------------------------------------------------------------------------------------------------------------------------------------------------------------------------------------------------------------------------------------------------------------------------|--|----------------------------------------------------------------------------------------------------------------------------------------------------------------------------------------------------------|--|---------------------------------------------------------------------------------------------------------------------------------------------------------------------------------------------------------------------|--|------------------------------------------------------------------------------------------------------------------------------------------------------------------------------------------------------------------------------------------|--|

New England Clean Energy Connect
 Natural Resource Maps
 Segment 5
 250

CENTRAL MAINE POWER

Page 385 of 417 11/10/2020

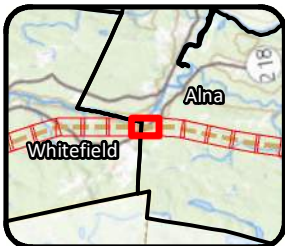
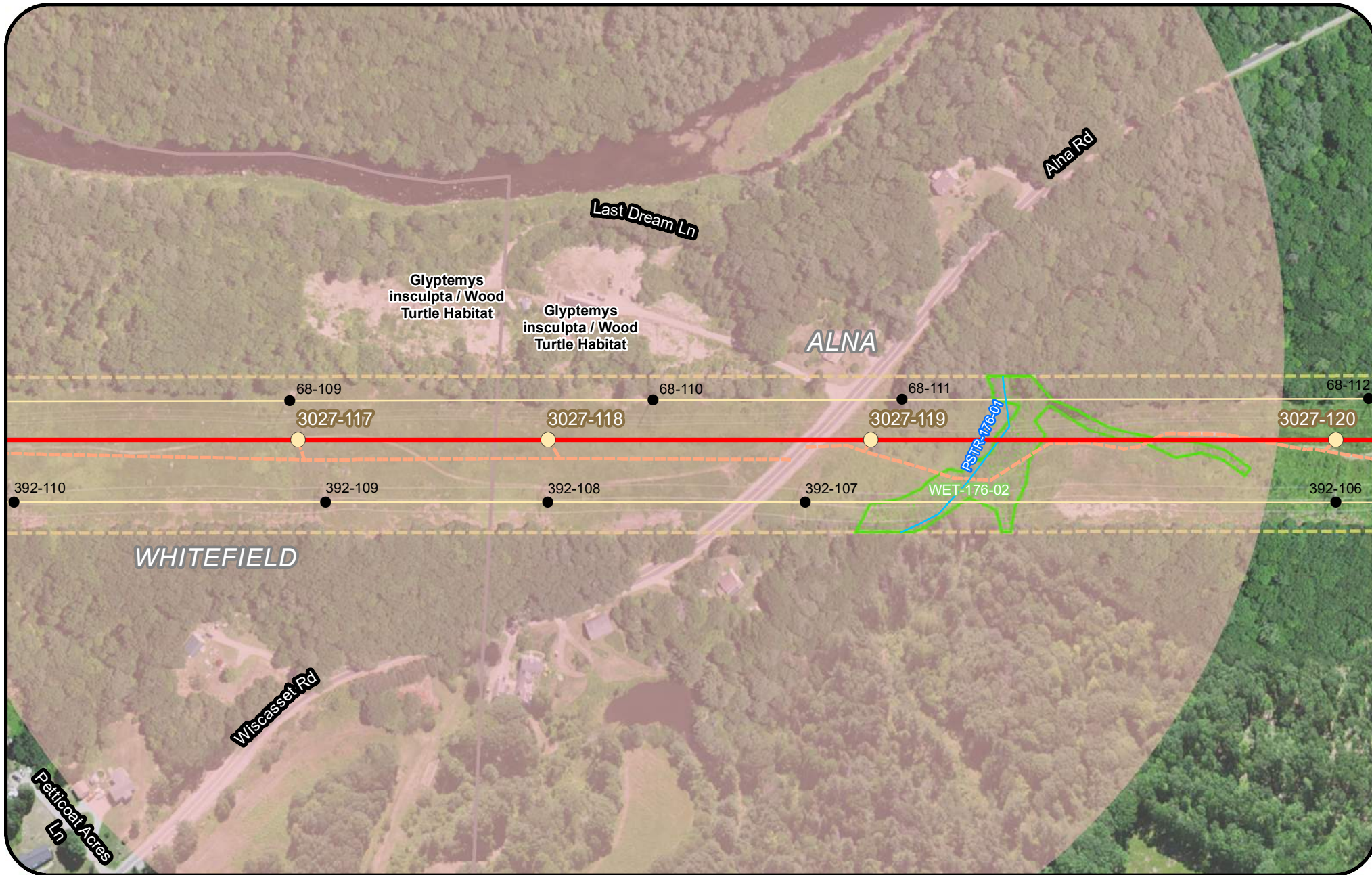


| | | | | | | | |
|------------------------------------------------------------------------------------------------------------------------------------------------------------------------------------------------------------------------------------------------------------------------------------------------------------|--|----------------------------------------------------------------------------------------------------------------------------------------------------------------------------------------------------------|--|---------------------------------------------------------------------------------------------------------------------------------------------------------------------------------------------------------------------|--|------------------------------------------------------------------------------------------------------------------------------------------------------------------------------------------------------------------------------------------|--|
| <p>Legend</p> <ul style="list-style-type: none"> Clearing Limits CMP Ownership / Easement Extent Town Boundary Existing Transmission Line Project Centerline Proposed Access Road Off ROW Access Road (privately owned) | | <ul style="list-style-type: none"> Proposed Structure Existing Structure Existing Substation Proposed Converter Station Stream Wetland | | <ul style="list-style-type: none"> Rare Plant (Polygon) Rare Plant (Point) SVP/ PSVP USACE Vernal Pool RT&E Species Deer Wintering Area (DWA) | | <ul style="list-style-type: none"> Tidal Waterfowl Wading Bird Habitat (TWWH) Inland Waterfowl & Wading Bird Habitat (IWWH) SVP and PSVP Buffer (250') Substation Limit of Disturbance | |
|------------------------------------------------------------------------------------------------------------------------------------------------------------------------------------------------------------------------------------------------------------------------------------------------------------|--|----------------------------------------------------------------------------------------------------------------------------------------------------------------------------------------------------------|--|---------------------------------------------------------------------------------------------------------------------------------------------------------------------------------------------------------------------|--|------------------------------------------------------------------------------------------------------------------------------------------------------------------------------------------------------------------------------------------|--|

New England Clean Energy Connect
 Natural Resource Maps
 Segment 5
 250

CENTRAL MAINE POWER

Page 386 of 417 11/10/2020

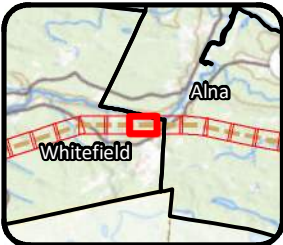
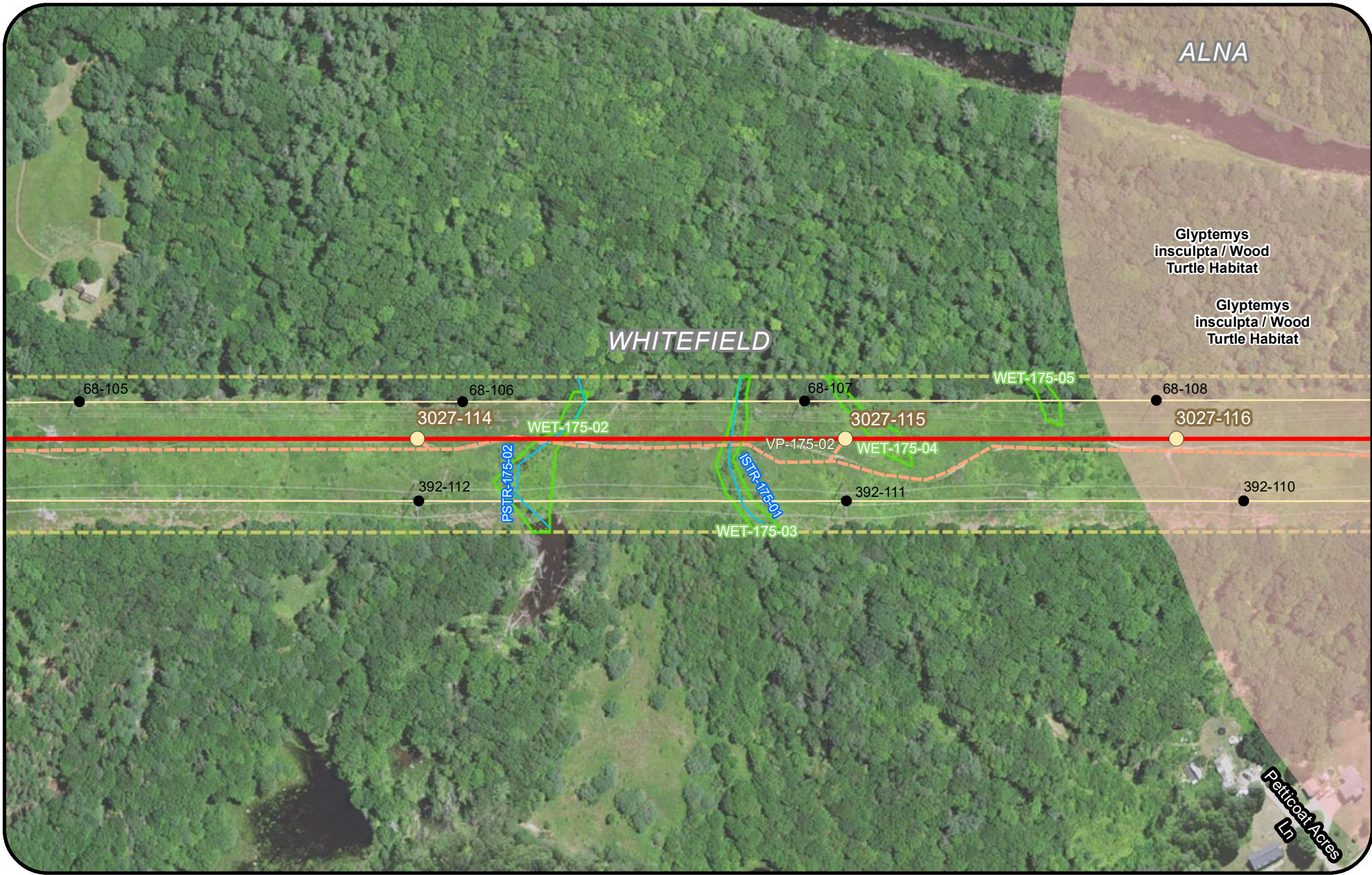


Legend

| | | | |
|---------------------------------------|----------------------------|---------------------------|-----------------------------------------------|
| Clearing Limits | Proposed Structure | Rare Plant (Polygon) | Tidal Waterfowl Wading Bird Habitat (TWWH) |
| CMP Ownership / Easement Extent | Existing Structure | Rare Plant (Point) | Inland Waterfowl & Wading Bird Habitat (IWWH) |
| Town Boundary | Existing Substation | SVP/ PSVP | SVP and PSVP Buffer (250') |
| Existing Transmission Line | Proposed Converter Station | USACE Vernal Pool | Substation Limit of Disturbance |
| Project Centerline | Stream | RT&E Species | |
| Proposed Access Road | Wetland | Deer Wintering Area (DWA) | |
| Off ROW Access Road (privately owned) | | | |

New England Clean Energy Connect
 Natural Resource Maps
 Segment 5
 250
 Feet

CENTRAL MAINE POWER

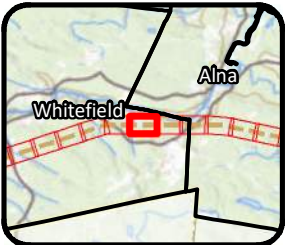


Legend

| | | | |
|---------------------------------------|----------------------------|---------------------------|-----------------------------------------------|
| Clearing Limits | Proposed Structure | Rare Plant (Polygon) | Tidal Waterfowl Wading Bird Habitat (TWWH) |
| CMP Ownership / Easement Extent | Existing Structure | Rare Plant (Point) | Inland Waterfowl & Wading Bird Habitat (IWWH) |
| Town Boundary | Existing Substation | SVP/ PSVP | SVP and PSVP Buffer (250') |
| Existing Transmission Line | Proposed Converter Station | USACE Vernal Pool | Substation Limit of Disturbance |
| Project Centerline | Stream | RT&E Species | |
| Proposed Access Road | Wetland | Deer Wintering Area (DWA) | |
| Off ROW Access Road (privately owned) | | | |

New England Clean Energy Connect
 Natural Resource Maps
 Segment 5
 250

Page 388 of 417 11/10/2020

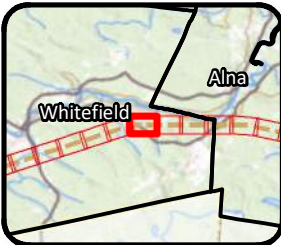
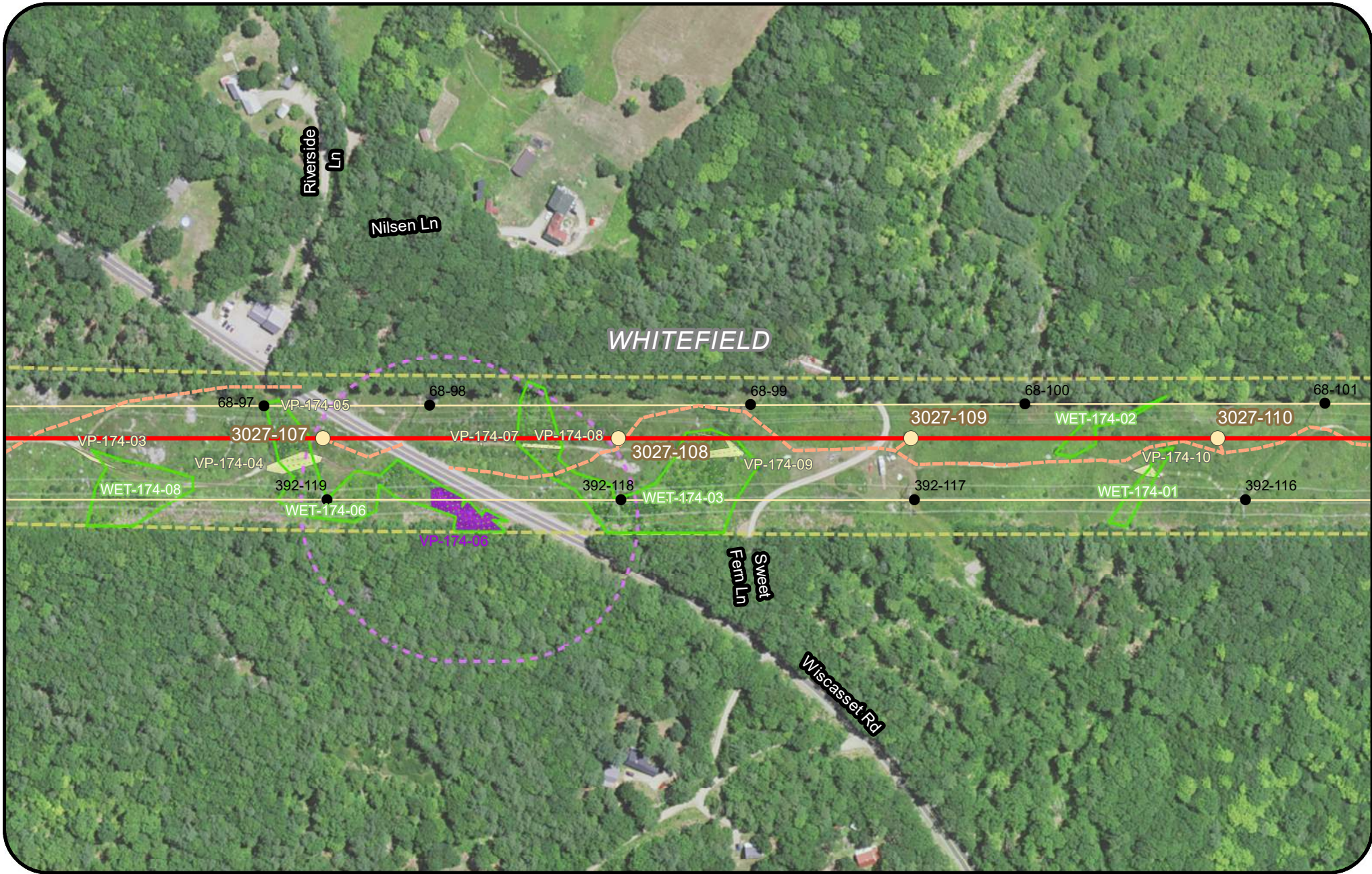


| | | | | | | | |
|------------------------------------------------------------------------------------------------------------------------------------------------------------------------------------------------------------------------------------------------------------------------------------------------------------|--|----------------------------------------------------------------------------------------------------------------------------------------------------------------------------------------------------------|--|---------------------------------------------------------------------------------------------------------------------------------------------------------------------------------------------------------------------|--|------------------------------------------------------------------------------------------------------------------------------------------------------------------------------------------------------------------------------------------|--|
| <p>Legend</p> <ul style="list-style-type: none"> Clearing Limits CMP Ownership / Easement Extent Town Boundary Existing Transmission Line Project Centerline Proposed Access Road Off ROW Access Road (privately owned) | | <ul style="list-style-type: none"> Proposed Structure Existing Structure Existing Substation Proposed Converter Station Stream Wetland | | <ul style="list-style-type: none"> Rare Plant (Polygon) Rare Plant (Point) SVP/ PSVP USACE Vernal Pool RT&E Species Deer Wintering Area (DWA) | | <ul style="list-style-type: none"> Tidal Waterfowl Wading Bird Habitat (TWWH) Inland Waterfowl & Wading Bird Habitat (IWWH) SVP and PSVP Buffer (250') Substation Limit of Disturbance | |
|------------------------------------------------------------------------------------------------------------------------------------------------------------------------------------------------------------------------------------------------------------------------------------------------------------|--|----------------------------------------------------------------------------------------------------------------------------------------------------------------------------------------------------------|--|---------------------------------------------------------------------------------------------------------------------------------------------------------------------------------------------------------------------|--|------------------------------------------------------------------------------------------------------------------------------------------------------------------------------------------------------------------------------------------|--|

New England Clean Energy Connect
 Natural Resource Maps
 Segment 5
 250

CENTRAL MAINE POWER

Page 389 of 417 11/10/2020

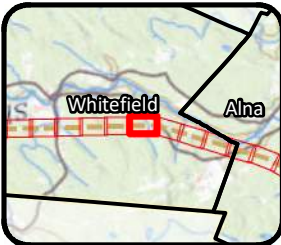
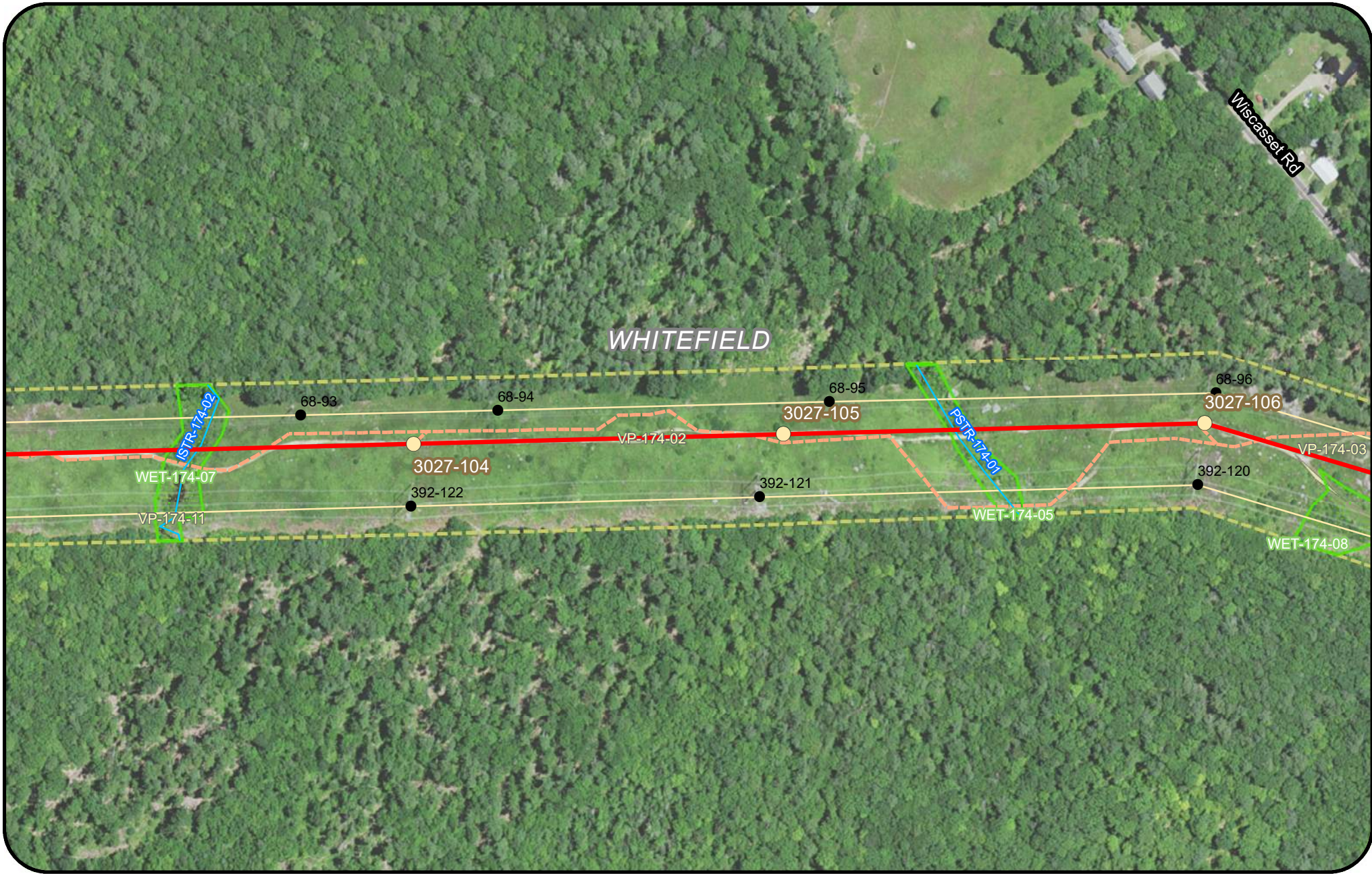


| | | | | | | | |
|-----------------------------------------------------------------------------------------------------------------------------------------------------------------------------------------------------------|--|--------------------------------------------------------------------------------------------------------------------|--|---------------------------------------------------------------------------------------------------------------------------|--|--------------------------------------------------------------------------------------------------------------------------------------------------------------|--|
| Legend Clearing Limits CMP Ownership / Easement Extent Town Boundary Existing Transmission Line Project Centerline Proposed Access Road Off ROW Access Road (privately owned) | | Proposed Structure Existing Structure Existing Substation Proposed Converter Station Stream Wetland | | Rare Plant (Polygon) Rare Plant (Point) SVP/ PSVP USACE Vernal Pool RT&E Species Deer Wintering Area (DWA) | | Tidal Waterfowl Wading Bird Habitat (TWWH) Inland Waterfowl & Wading Bird Habitat (IWWH) SVP and PSVP Buffer (250') Substation Limit of Disturbance | |
|-----------------------------------------------------------------------------------------------------------------------------------------------------------------------------------------------------------|--|--------------------------------------------------------------------------------------------------------------------|--|---------------------------------------------------------------------------------------------------------------------------|--|--------------------------------------------------------------------------------------------------------------------------------------------------------------|--|

New England Clean Energy Connect
 Natural Resource Maps
 Segment 5
 250

CENTRAL MAINE POWER

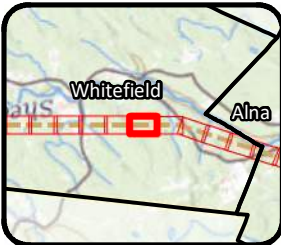
Page 390 of 417 11/10/2020



Legend

| | | | |
|---------------------------------------|----------------------------|---------------------------|-----------------------------------------------|
| Clearing Limits | Proposed Structure | Rare Plant (Polygon) | Tidal Waterfowl Wading Bird Habitat (TWWH) |
| CMP Ownership / Easement Extent | Existing Structure | Rare Plant (Point) | Inland Waterfowl & Wading Bird Habitat (IWWH) |
| Town Boundary | Existing Substation | SVP/ PSVP | SVP and PSVP Buffer (250') |
| Existing Transmission Line | Proposed Converter Station | USACE Vernal Pool | Substation Limit of Disturbance |
| Project Centerline | Stream | RT&E Species | |
| Proposed Access Road | Wetland | Deer Wintering Area (DWA) | |
| Off ROW Access Road (privately owned) | | | |

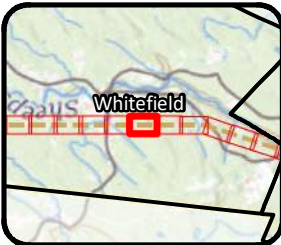
New England Clean Energy Connect
 Natural Resource Maps
 Segment 5
 250
 Feet



| | | | | | | | |
|--------------------------------------------------------------------------------------------------------------------------------------------------------------------------------------------------------------------------------------------------------------------------------------------------------|--|----------------------------------------------------------------------------------------------------------------------------------------------------------------------------------------------------------|--|---------------------------------------------------------------------------------------------------------------------------------------------------------------------------------------------------------------------|--|------------------------------------------------------------------------------------------------------------------------------------------------------------------------------------------------------------------------------------------|--|
| Legend <ul style="list-style-type: none"> Clearing Limits CMP Ownership / Easement Extent Town Boundary Existing Transmission Line Project Centerline Proposed Access Road Off ROW Access Road (privately owned) | | <ul style="list-style-type: none"> Proposed Structure Existing Structure Existing Substation Proposed Converter Station Stream Wetland | | <ul style="list-style-type: none"> Rare Plant (Polygon) Rare Plant (Point) SVP/ PSVP USACE Vernal Pool RT&E Species Deer Wintering Area (DWA) | | <ul style="list-style-type: none"> Tidal Waterfowl Wading Bird Habitat (TWWH) Inland Waterfowl & Wading Bird Habitat (IWWH) SVP and PSVP Buffer (250') Substation Limit of Disturbance | |
|--------------------------------------------------------------------------------------------------------------------------------------------------------------------------------------------------------------------------------------------------------------------------------------------------------|--|----------------------------------------------------------------------------------------------------------------------------------------------------------------------------------------------------------|--|---------------------------------------------------------------------------------------------------------------------------------------------------------------------------------------------------------------------|--|------------------------------------------------------------------------------------------------------------------------------------------------------------------------------------------------------------------------------------------|--|

New England Clean Energy Connect
 Natural Resource Maps
 Segment 5
 250

Page 392 of 417 11/10/2020



Legend

- Clearing Limits
- CMP Ownership / Easement Extent
- Town Boundary
- Existing Transmission Line
- Project Centerline
- Proposed Access Road
- Off ROW Access Road (privately owned)

- Proposed Structure
- Existing Structure
- Existing Substation
- Proposed Converter Station
- Stream
- Wetland

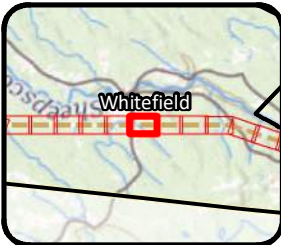
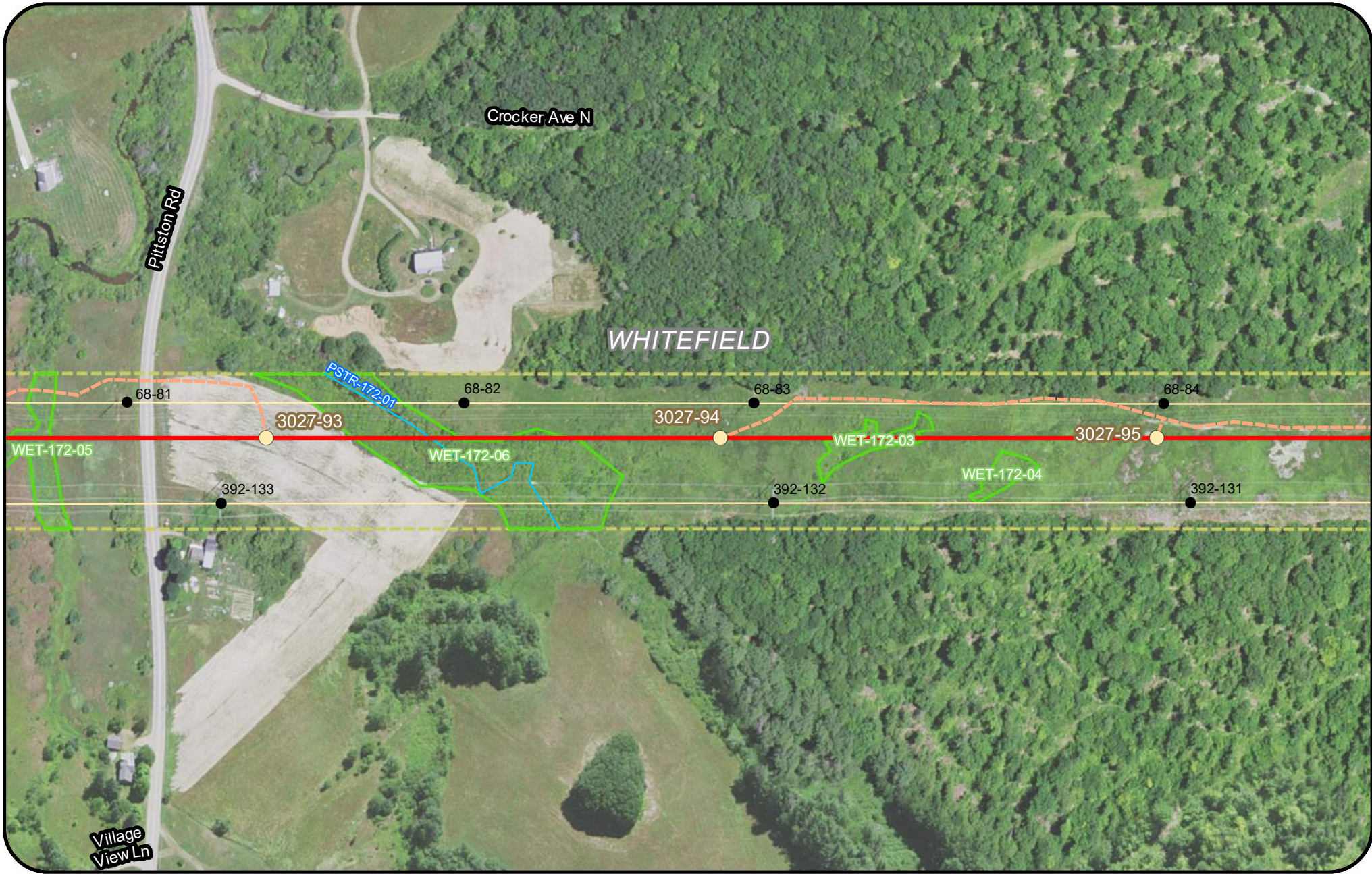
- Rare Plant (Polygon)
- Rare Plant (Point)
- SVP/ PSVP
- USACE Vernal Pool
- RT&E Species
- Deer Wintering Area (DWA)

- Tidal Waterfowl Wading Bird Habitat (TWWH)
- Inland Waterfowl & Wading Bird Habitat (IWWH)
- SVP and PSVP Buffer (250')
- Substation Limit of Disturbance



**New England
Clean Energy
Connect**
Natural Resource Maps
Segment 5
250



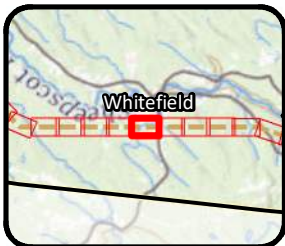
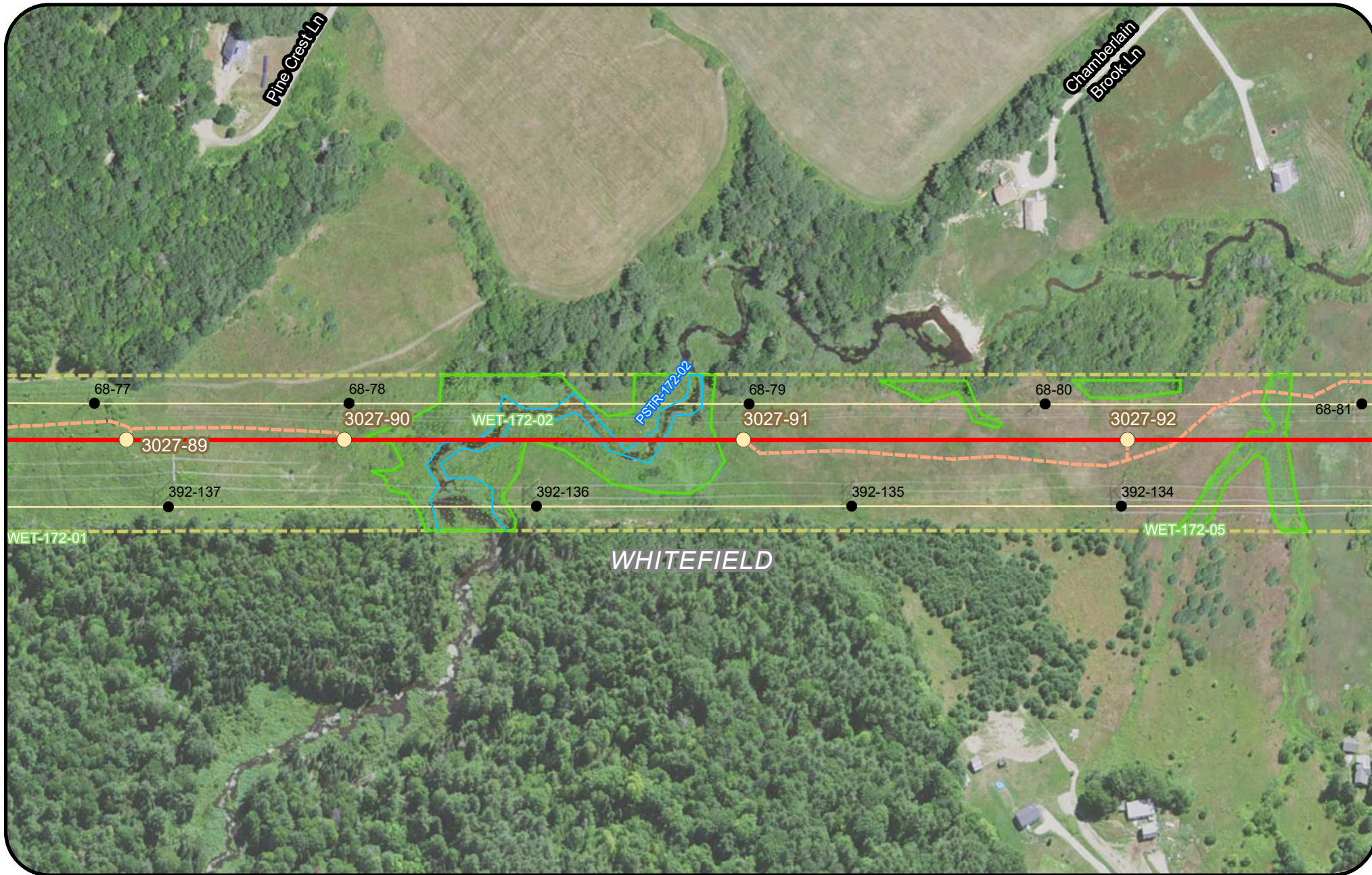


Legend

| | | | |
|---------------------------------------|----------------------------|---------------------------|-----------------------------------------------|
| Clearing Limits | Proposed Structure | Rare Plant (Polygon) | Tidal Waterfowl Wading Bird Habitat (TWWH) |
| CMP Ownership / Easement Extent | Existing Structure | Rare Plant (Point) | Inland Waterfowl & Wading Bird Habitat (IWWH) |
| Town Boundary | Existing Substation | SVP/ PSVP | SVP and PSVP Buffer (250') |
| Existing Transmission Line | Proposed Converter Station | USACE Vernal Pool | Substation Limit of Disturbance |
| Project Centerline | Stream | RT&E Species | |
| Proposed Access Road | Wetland | Deer Wintering Area (DWA) | |
| Off ROW Access Road (privately owned) | | | |

New England Clean Energy Connect
 Natural Resource Maps
 Segment 5
 250
 Feet

CENTRAL MAINE POWER



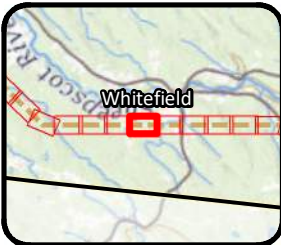
Legend

| | | | |
|---------------------------------------|----------------------------|---------------------------|-----------------------------------------------|
| Clearing Limits | Proposed Structure | Rare Plant (Polygon) | Tidal Waterfowl Wading Bird Habitat (TWWH) |
| CMP Ownership / Easement Extent | Existing Structure | Rare Plant (Point) | Inland Waterfowl & Wading Bird Habitat (IWWH) |
| Town Boundary | Existing Substation | SVP/ PSVP | SVP and PSVP Buffer (250') |
| Existing Transmission Line | Proposed Converter Station | USACE Vernal Pool | Substation Limit of Disturbance |
| Project Centerline | Stream | RT&E Species | |
| Proposed Access Road | Wetland | Deer Wintering Area (DWA) | |
| Off ROW Access Road (privately owned) | | | |

**New England
Clean Energy
Connect**
Natural Resource Maps
Segment 5
250
Feet



**CENTRAL MAINE
POWER**



Legend

- Clearing Limits
- CMP Ownership / Easement Extent
- Town Boundary
- Existing Transmission Line
- Project Centerline
- Proposed Access Road
- Off ROW Access Road (privately owned)

- Proposed Structure
- Existing Structure
- Existing Substation
- Proposed Converter Station
- Stream
- Wetland

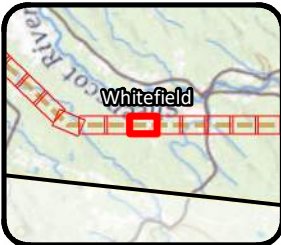
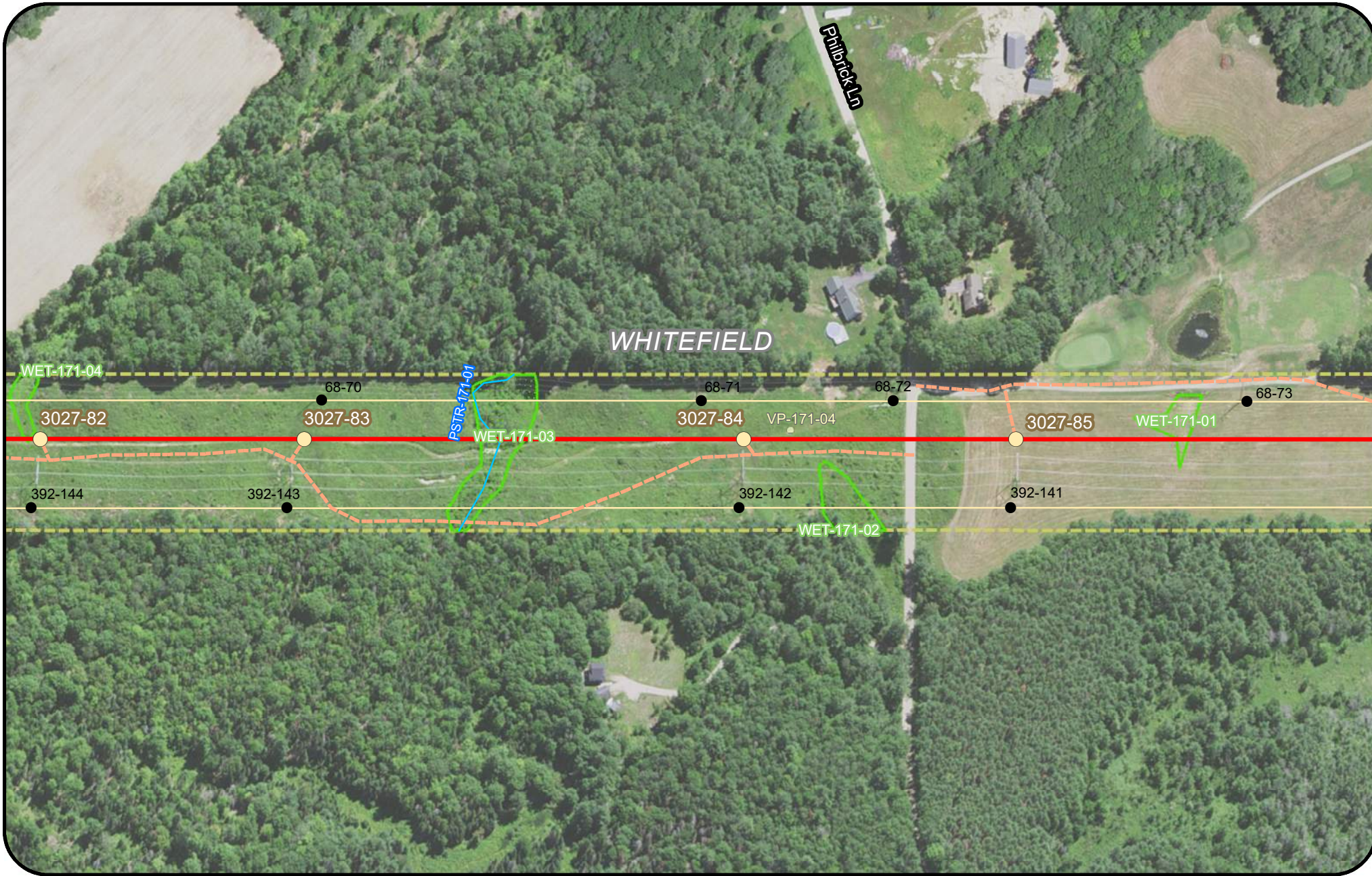
- Rare Plant (Polygon)
- Rare Plant (Point)
- SVP/ PSVP
- USACE Vernal Pool
- RT&E Species
- Deer Wintering Area (DWA)

- Tidal Waterfowl Wading Bird Habitat (TWWH)
- Inland Waterfowl & Wading Bird Habitat (IWWH)
- SVP and PSVP Buffer (250')
- Substation Limit of Disturbance



**New England
Clean Energy
Connect**
Natural Resource Maps
Segment 5
250



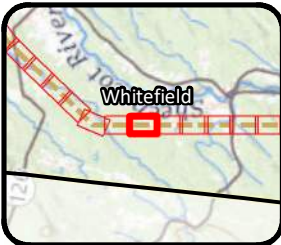
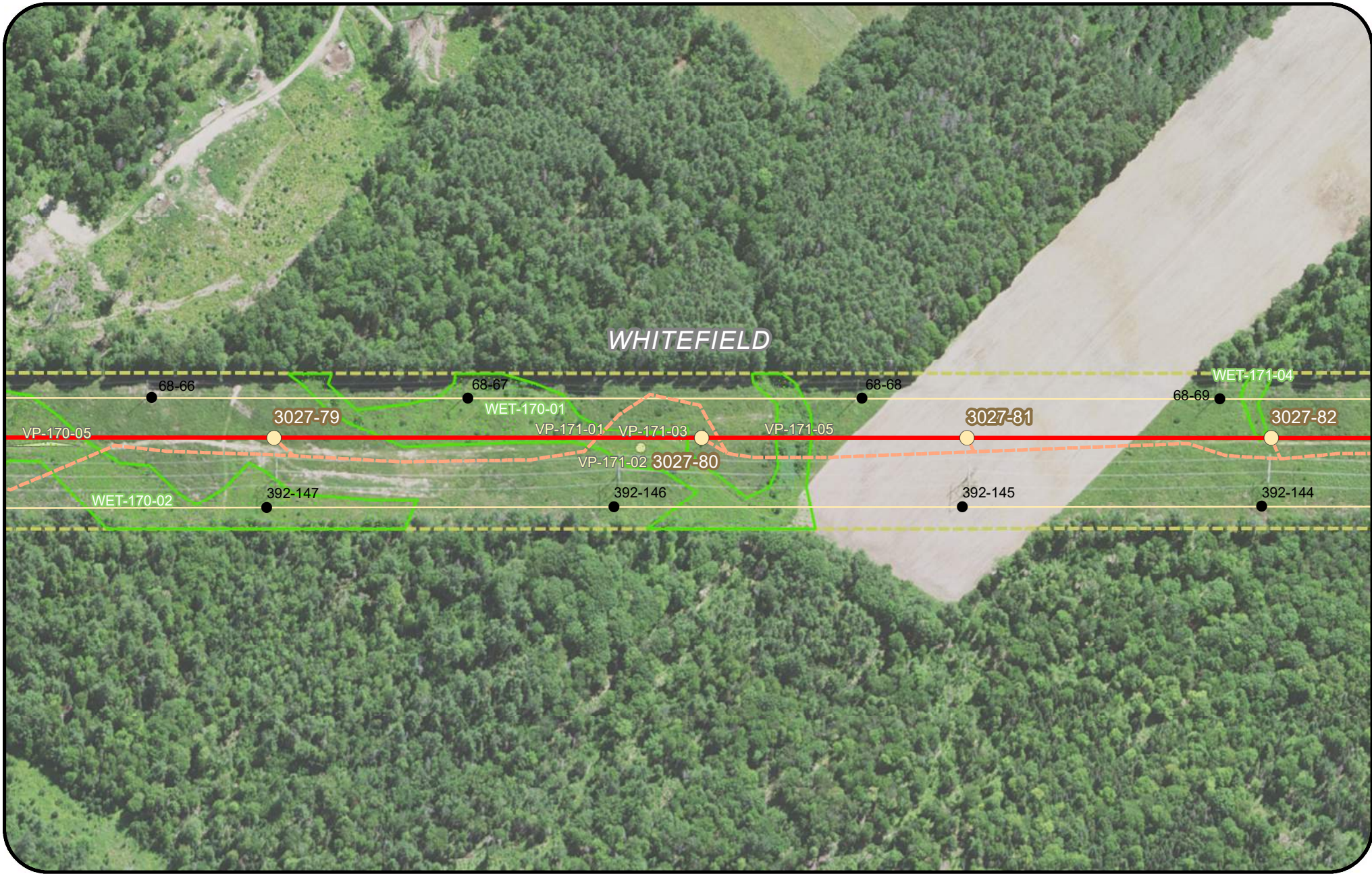


Legend

| | | | |
|---------------------------------------|----------------------------|---------------------------|-----------------------------------------------|
| Clearing Limits | Proposed Structure | Rare Plant (Polygon) | Tidal Waterfowl Wading Bird Habitat (TWWH) |
| CMP Ownership / Easement Extent | Existing Structure | Rare Plant (Point) | Inland Waterfowl & Wading Bird Habitat (IWWH) |
| Town Boundary | Existing Substation | SVP/ PSVP | SVP and PSVP Buffer (250') |
| Existing Transmission Line | Proposed Converter Station | USACE Vernal Pool | Substation Limit of Disturbance |
| Project Centerline | Stream | RT&E Species | |
| Proposed Access Road | Wetland | Deer Wintering Area (DWA) | |
| Off ROW Access Road (privately owned) | | | |

New England Clean Energy Connect
 Natural Resource Maps
 Segment 5
 250
 Feet

CENTRAL MAINE POWER



Legend

- Clearing Limits
- CMP Ownership / Easement Extent
- Town Boundary
- Existing Transmission Line
- Project Centerline
- Proposed Access Road
- Off ROW Access Road (privately owned)

- Proposed Structure
- Existing Structure
- Existing Substation
- Proposed Converter Station
- Stream
- Wetland

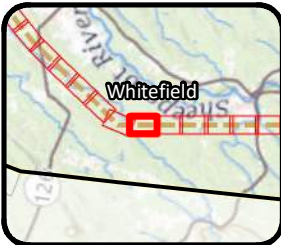
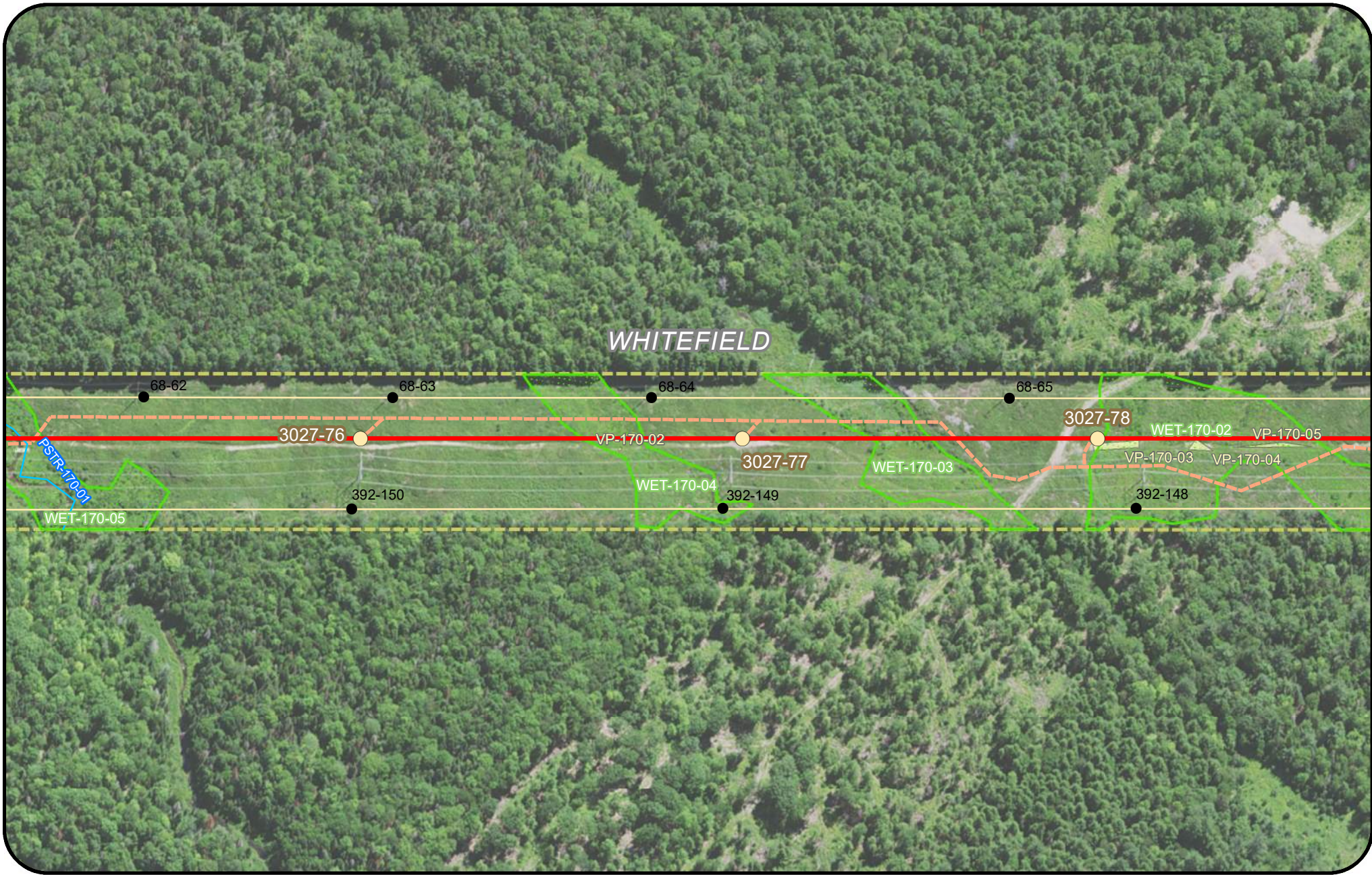
- Rare Plant (Polygon)
- Rare Plant (Point)
- SVP/ PSVP
- USACE Vernal Pool
- RT&E Species
- Deer Wintering Area (DWA)

- Tidal Waterfowl Wading Bird Habitat (TWWH)
- Inland Waterfowl & Wading Bird Habitat (IWWH)
- SVP and PSVP Buffer (250')
- Substation Limit of Disturbance



**New England
Clean Energy
Connect**
Natural Resource Maps
Segment 5
250

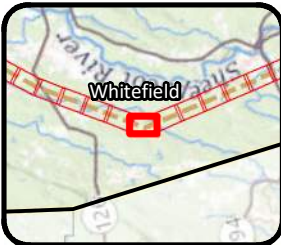
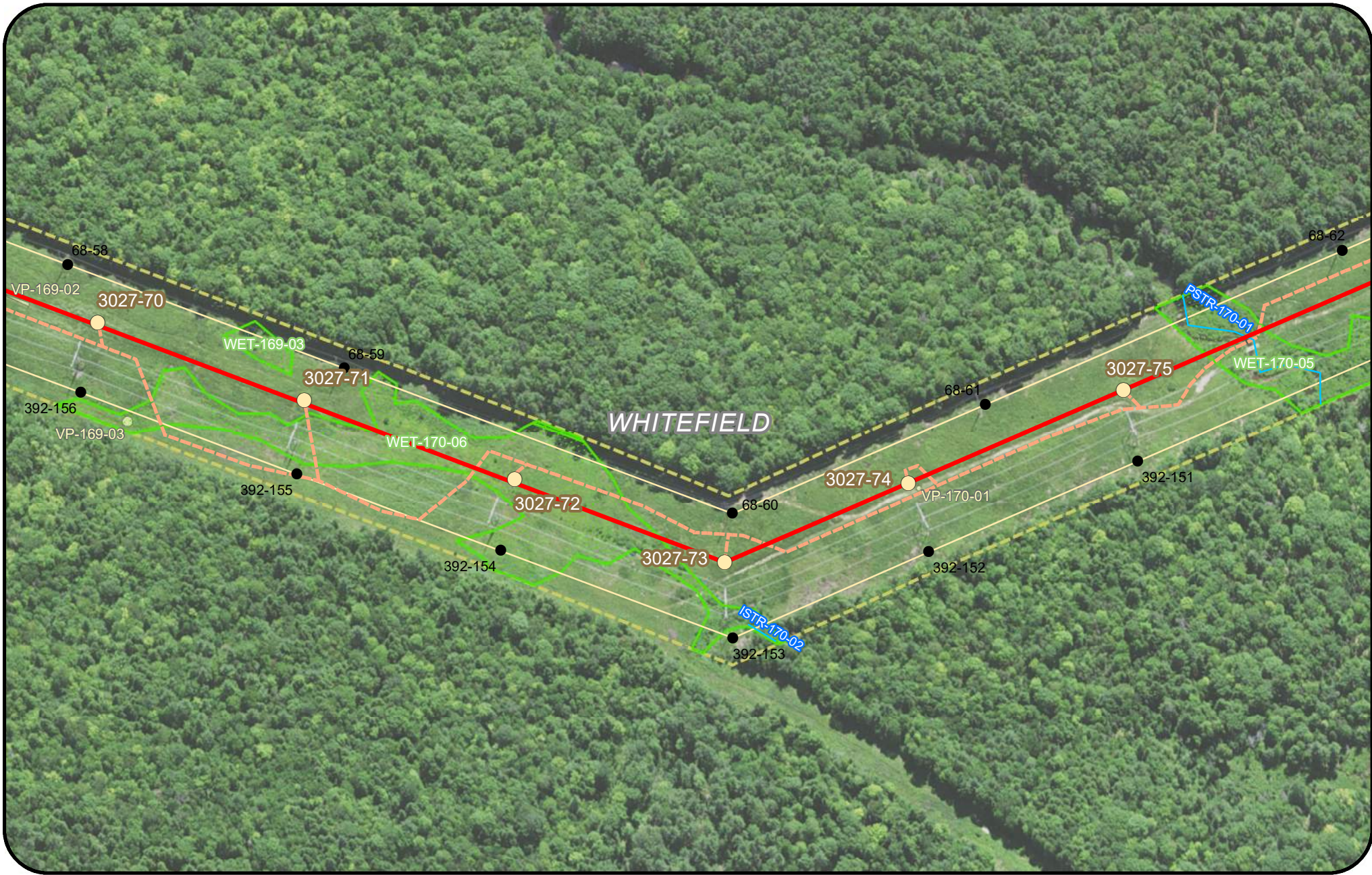




| | | | | | | | |
|------------------------------------------------------------------------------------------------------------------------------------------------------------------------------------------------------------------------------------------------------------------------------------------------------------|--|----------------------------------------------------------------------------------------------------------------------------------------------------------------------------------------------------------|--|---------------------------------------------------------------------------------------------------------------------------------------------------------------------------------------------------------------------|--|------------------------------------------------------------------------------------------------------------------------------------------------------------------------------------------------------------------------------------------|--|
| <p>Legend</p> <ul style="list-style-type: none"> Clearing Limits CMP Ownership / Easement Extent Town Boundary Existing Transmission Line Project Centerline Proposed Access Road Off ROW Access Road (privately owned) | | <ul style="list-style-type: none"> Proposed Structure Existing Structure Existing Substation Proposed Converter Station Stream Wetland | | <ul style="list-style-type: none"> Rare Plant (Polygon) Rare Plant (Point) SVP/ PSVP USACE Vernal Pool RT&E Species Deer Wintering Area (DWA) | | <ul style="list-style-type: none"> Tidal Waterfowl Wading Bird Habitat (TWWH) Inland Waterfowl & Wading Bird Habitat (IWWH) SVP and PSVP Buffer (250') Substation Limit of Disturbance | |
|------------------------------------------------------------------------------------------------------------------------------------------------------------------------------------------------------------------------------------------------------------------------------------------------------------|--|----------------------------------------------------------------------------------------------------------------------------------------------------------------------------------------------------------|--|---------------------------------------------------------------------------------------------------------------------------------------------------------------------------------------------------------------------|--|------------------------------------------------------------------------------------------------------------------------------------------------------------------------------------------------------------------------------------------|--|

New England Clean Energy Connect
 Natural Resource Maps
 Segment 5
 250

Page 399 of 417 11/10/2020



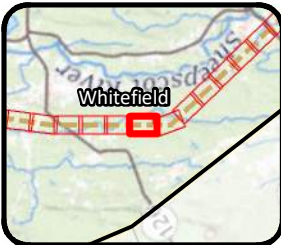
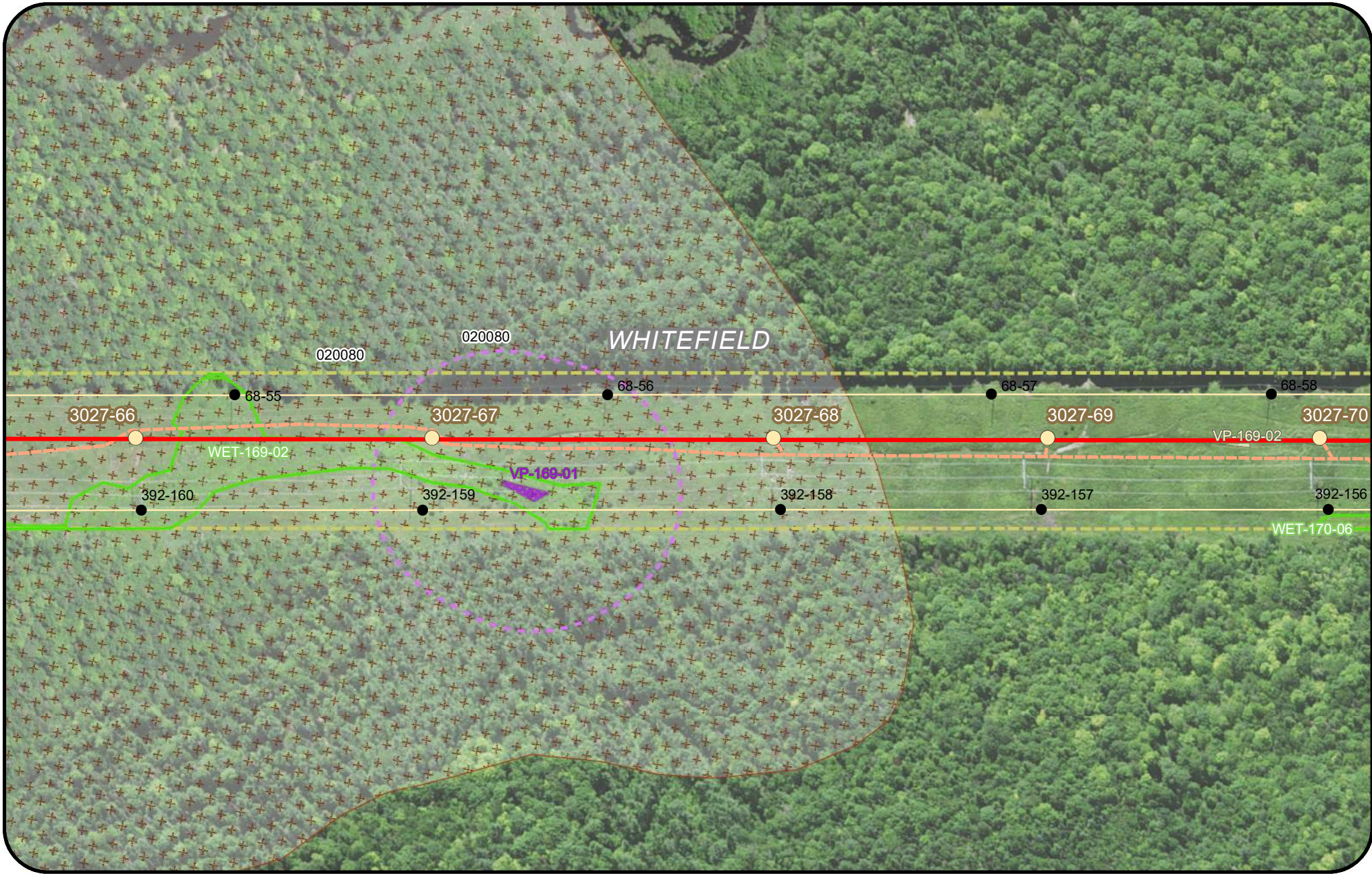
Legend

| | | | |
|---------------------------------------|----------------------------|---------------------------|-----------------------------------------------|
| Clearing Limits | Proposed Structure | Rare Plant (Polygon) | Tidal Waterfowl Wading Bird Habitat (TWWH) |
| CMP Ownership / Easement Extent | Existing Structure | Rare Plant (Point) | Inland Waterfowl & Wading Bird Habitat (IWWH) |
| Town Boundary | Existing Substation | SVP/ PSVP | SVP and PSVP Buffer (250') |
| Existing Transmission Line | Proposed Converter Station | USACE Vernal Pool | Substation Limit of Disturbance |
| Project Centerline | Stream | RT&E Species | |
| Proposed Access Road | Wetland | Deer Wintering Area (DWA) | |
| Off ROW Access Road (privately owned) | | | |

New England Clean Energy Connect
 Natural Resource Maps
 Segment 5
 250
 Feet

CENTRAL MAINE POWER

Page 400 of 417 11/10/2020



Legend

- Clearing Limits
- CMP Ownership / Easement Extent
- Town Boundary
- Existing Transmission Line
- Project Centerline
- Proposed Access Road
- Off ROW Access Road (privately owned)

- Proposed Structure
- Existing Structure
- Existing Substation
- Proposed Converter Station
- Stream
- Wetland

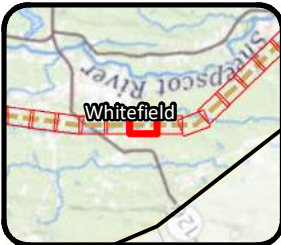
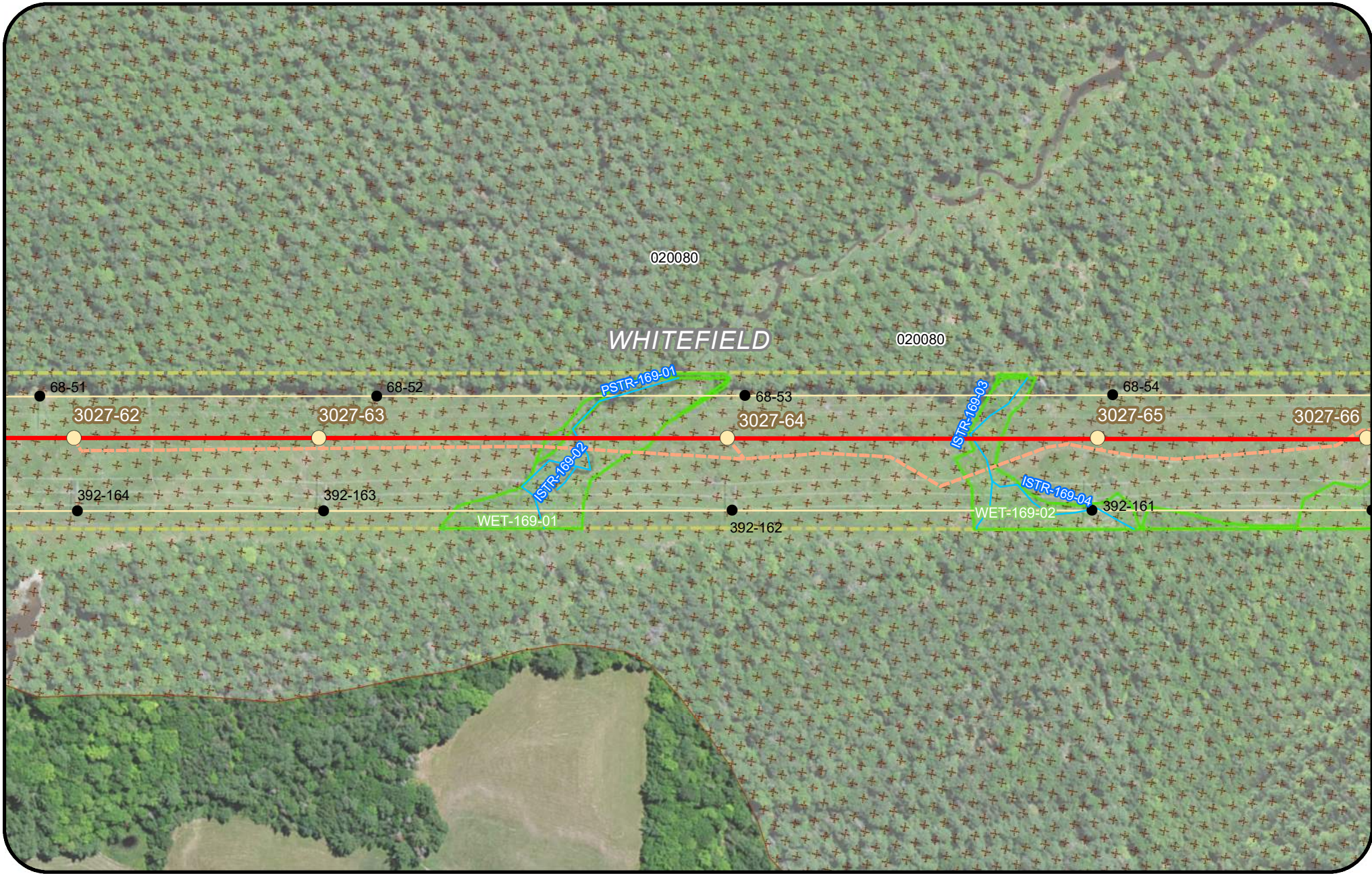
- Rare Plant (Polygon)
- Rare Plant (Point)
- SVP/ PSVP
- USACE Vernal Pool
- RT&E Species
- Deer Wintering Area (DWA)

- Tidal Waterfowl Wading Bird Habitat (TWWH)
- Inland Waterfowl & Wading Bird Habitat (IWWH)
- SVP and PSVP Buffer (250')
- Substation Limit of Disturbance



**New England
Clean Energy
Connect**
Natural Resource Maps
Segment 5
250





Legend

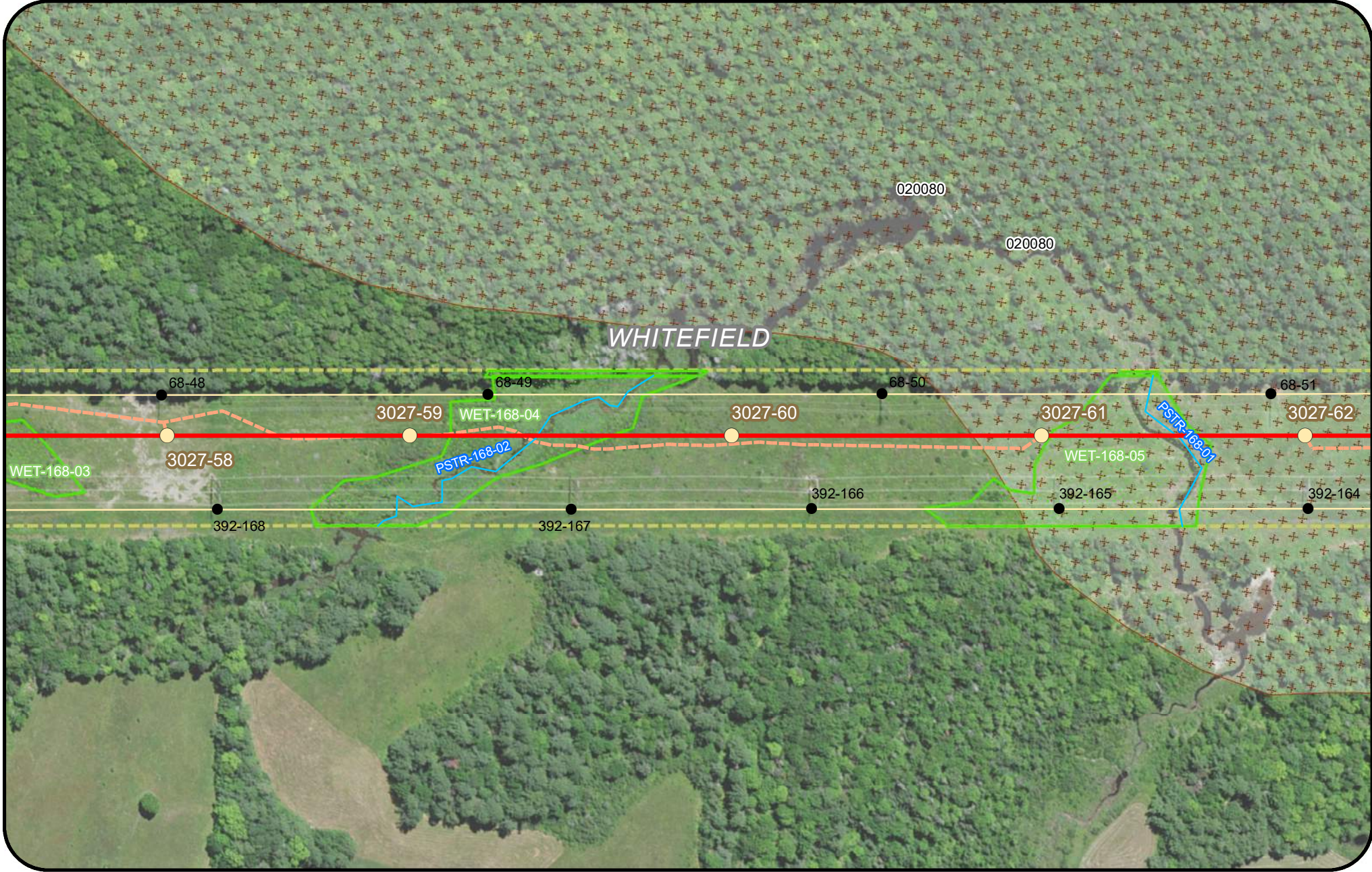
| | | | |
|---------------------------------------|----------------------------|---------------------------|-----------------------------------------------|
| Clearing Limits | Proposed Structure | Rare Plant (Polygon) | Tidal Waterfowl Wading Bird Habitat (TWWH) |
| CMP Ownership / Easement Extent | Existing Structure | Rare Plant (Point) | Inland Waterfowl & Wading Bird Habitat (IWWH) |
| Town Boundary | Existing Substation | SVP/ PSVP | SVP and PSVP Buffer (250') |
| Existing Transmission Line | Proposed Converter Station | USACE Vernal Pool | Substation Limit of Disturbance |
| Project Centerline | Stream | RT&E Species | |
| Proposed Access Road | Wetland | Deer Wintering Area (DWA) | |
| Off ROW Access Road (privately owned) | | | |

**New England
Clean Energy
Connect**

Natural Resource Maps
Segment 5
250

Feet

**CENTRAL MAINE
POWER**



Legend

- Clearing Limits
- CMP Ownership / Easement Extent
- Town Boundary
- Existing Transmission Line
- Project Centerline
- Proposed Access Road
- Off ROW Access Road (privately owned)

- Proposed Structure
- Existing Structure
- Existing Substation
- Proposed Converter Station
- Stream
- Wetland

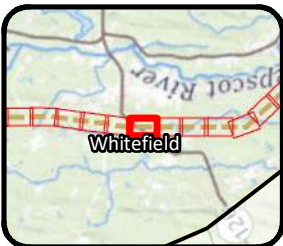
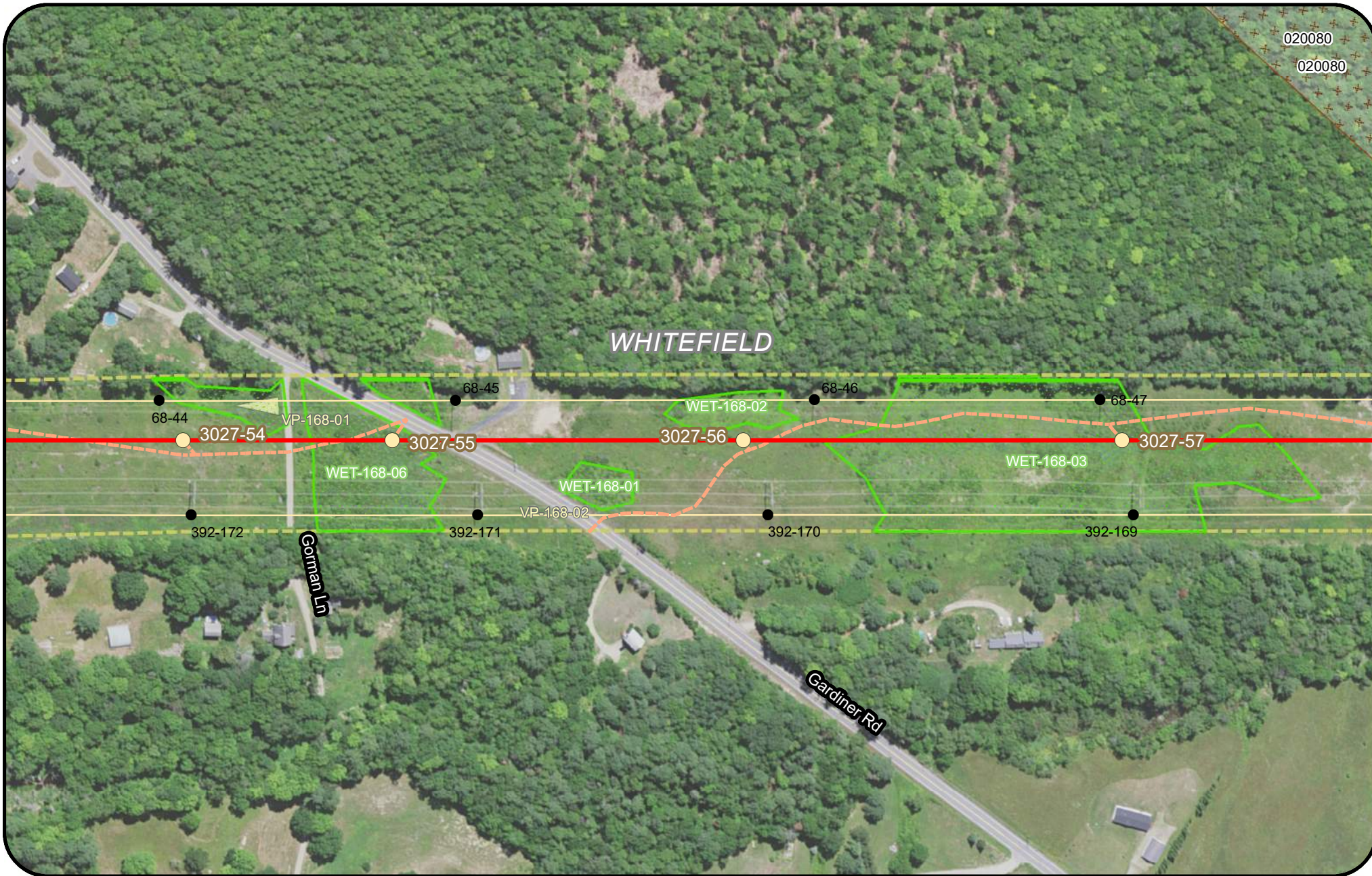
- Rare Plant (Polygon)
- Rare Plant (Point)
- SVP/ PSVP
- USACE Vernal Pool
- RT&E Species
- Deer Wintering Area (DWA)

- Tidal Waterfowl Wading Bird Habitat (TWWH)
- Inland Waterfowl & Wading Bird Habitat (IWWH)
- SVP and PSVP Buffer (250')
- Substation Limit of Disturbance



**New England
Clean Energy
Connect**
Natural Resource Maps
Segment 5
250

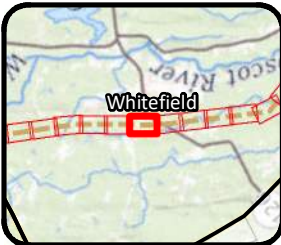
Page 403 of 417 11/10/2020



| Legend | |
|---------------------------------------|-----------------------------------------------|
| Clearing Limits | Proposed Structure |
| CMP Ownership / Easement Extent | Existing Structure |
| Town Boundary | Existing Substation |
| Existing Transmission Line | Proposed Converter Station |
| Project Centerline | Stream |
| Proposed Access Road | Wetland |
| Off ROW Access Road (privately owned) | Rare Plant (Polygon) |
| | Rare Plant (Point) |
| | SVP/ PSVP |
| | USACE Vernal Pool |
| | RT&E Species |
| | Deer Wintering Area (DWA) |
| | Tidal Waterfowl Wading Bird Habitat (TWWH) |
| | Inland Waterfowl & Wading Bird Habitat (IWWH) |
| | SVP and PSVP Buffer (250') |
| | Substation Limit of Disturbance |

New England Clean Energy Connect
 Natural Resource Maps
 Segment 5
 250
 Feet

CENTRAL MAINE POWER

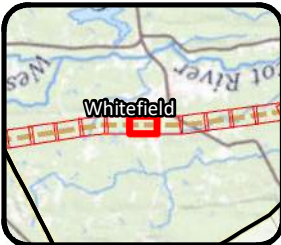


Legend

| | | | |
|---------------------------------------|----------------------------|---------------------------|-----------------------------------------------|
| Clearing Limits | Proposed Structure | Rare Plant (Polygon) | Tidal Waterfowl Wading Bird Habitat (TWWH) |
| CMP Ownership / Easement Extent | Existing Structure | Rare Plant (Point) | Inland Waterfowl & Wading Bird Habitat (IWWH) |
| Town Boundary | Existing Substation | SVP/ PSVP | SVP and PSVP Buffer (250') |
| Existing Transmission Line | Proposed Converter Station | USACE Vernal Pool | Substation Limit of Disturbance |
| Project Centerline | Stream | RT&E Species | |
| Proposed Access Road | Wetland | Deer Wintering Area (DWA) | |
| Off ROW Access Road (privately owned) | | | |

New England Clean Energy Connect
 Natural Resource Maps
 Segment 5
 250

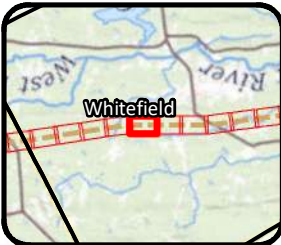
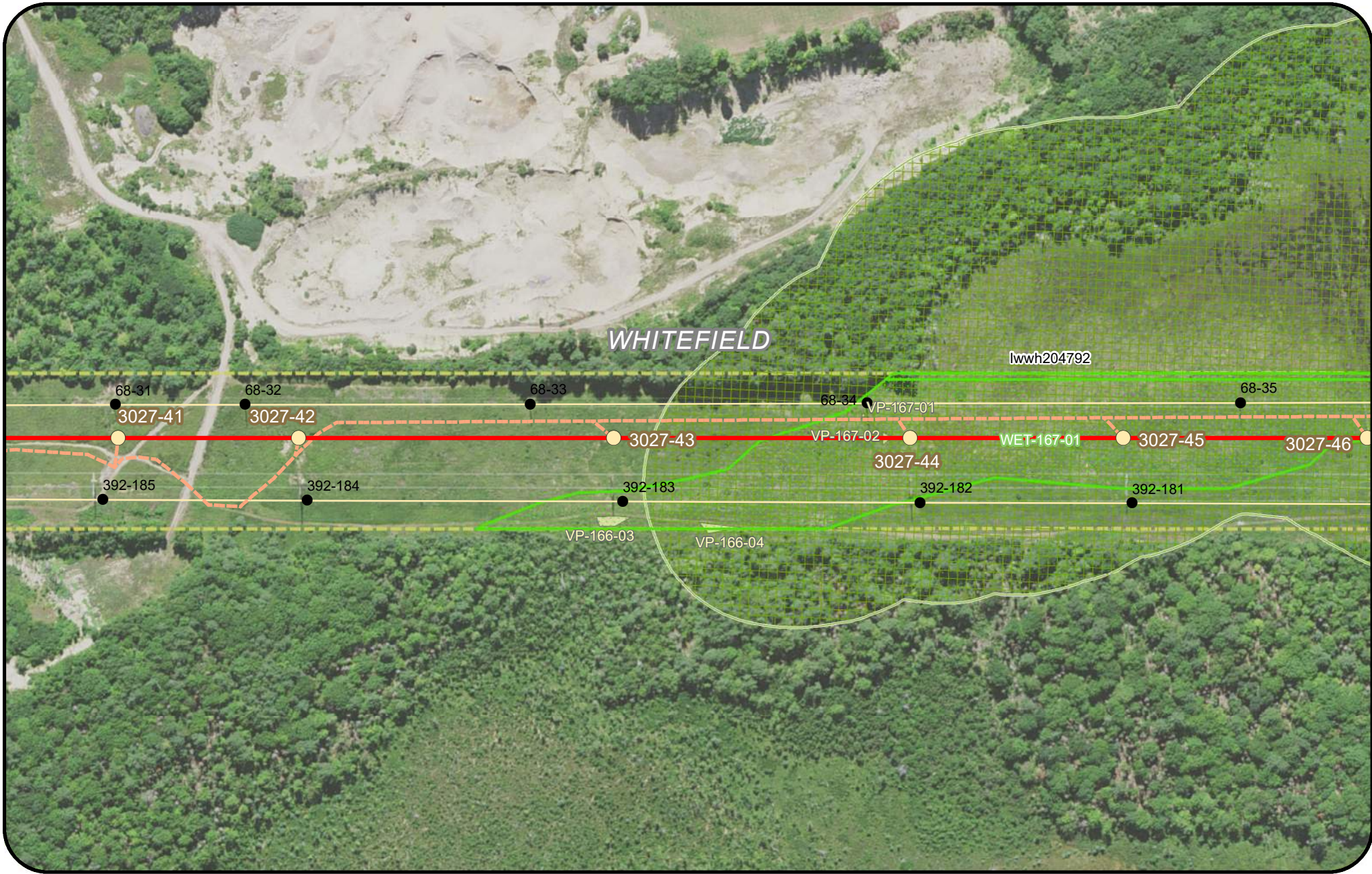
CENTRAL MAINE POWER
 Page 405 of 417 11/10/2020



| | | | | | | | |
|------------------------------------------------------------------------------------------------------------------------------------------------------------------------------------------------------------------------------------------------------------------------------------------------------------|--|----------------------------------------------------------------------------------------------------------------------------------------------------------------------------------------------------------|--|---------------------------------------------------------------------------------------------------------------------------------------------------------------------------------------------------------------------|--|------------------------------------------------------------------------------------------------------------------------------------------------------------------------------------------------------------------------------------------|--|
| <p>Legend</p> <ul style="list-style-type: none"> Clearing Limits CMP Ownership / Easement Extent Town Boundary Existing Transmission Line Project Centerline Proposed Access Road Off ROW Access Road (privately owned) | | <ul style="list-style-type: none"> Proposed Structure Existing Structure Existing Substation Proposed Converter Station Stream Wetland | | <ul style="list-style-type: none"> Rare Plant (Polygon) Rare Plant (Point) SVP/ PSVP USACE Vernal Pool RT&E Species Deer Wintering Area (DWA) | | <ul style="list-style-type: none"> Tidal Waterfowl Wading Bird Habitat (TWWH) Inland Waterfowl & Wading Bird Habitat (IWWH) SVP and PSVP Buffer (250') Substation Limit of Disturbance | |
|------------------------------------------------------------------------------------------------------------------------------------------------------------------------------------------------------------------------------------------------------------------------------------------------------------|--|----------------------------------------------------------------------------------------------------------------------------------------------------------------------------------------------------------|--|---------------------------------------------------------------------------------------------------------------------------------------------------------------------------------------------------------------------|--|------------------------------------------------------------------------------------------------------------------------------------------------------------------------------------------------------------------------------------------|--|

New England Clean Energy Connect
 Natural Resource Maps
 Segment 5
 250

Page 406 of 417 11/10/2020



Legend

- Clearing Limits
- CMP Ownership / Easement Extent
- Town Boundary
- Existing Transmission Line
- Project Centerline
- Proposed Access Road
- Off ROW Access Road (privately owned)

- Proposed Structure
- Existing Structure
- Existing Substation
- Proposed Converter Station
- Stream
- Wetland

- Rare Plant (Polygon)
- Rare Plant (Point)
- SVP/ PSVP
- USACE Vernal Pool
- RT&E Species
- Deer Wintering Area (DWA)

- Tidal Waterfowl Wading Bird Habitat (TWWH)
- Inland Waterfowl & Wading Bird Habitat (IWWH)
- SVP and PSVP Buffer (250')
- Substation Limit of Disturbance

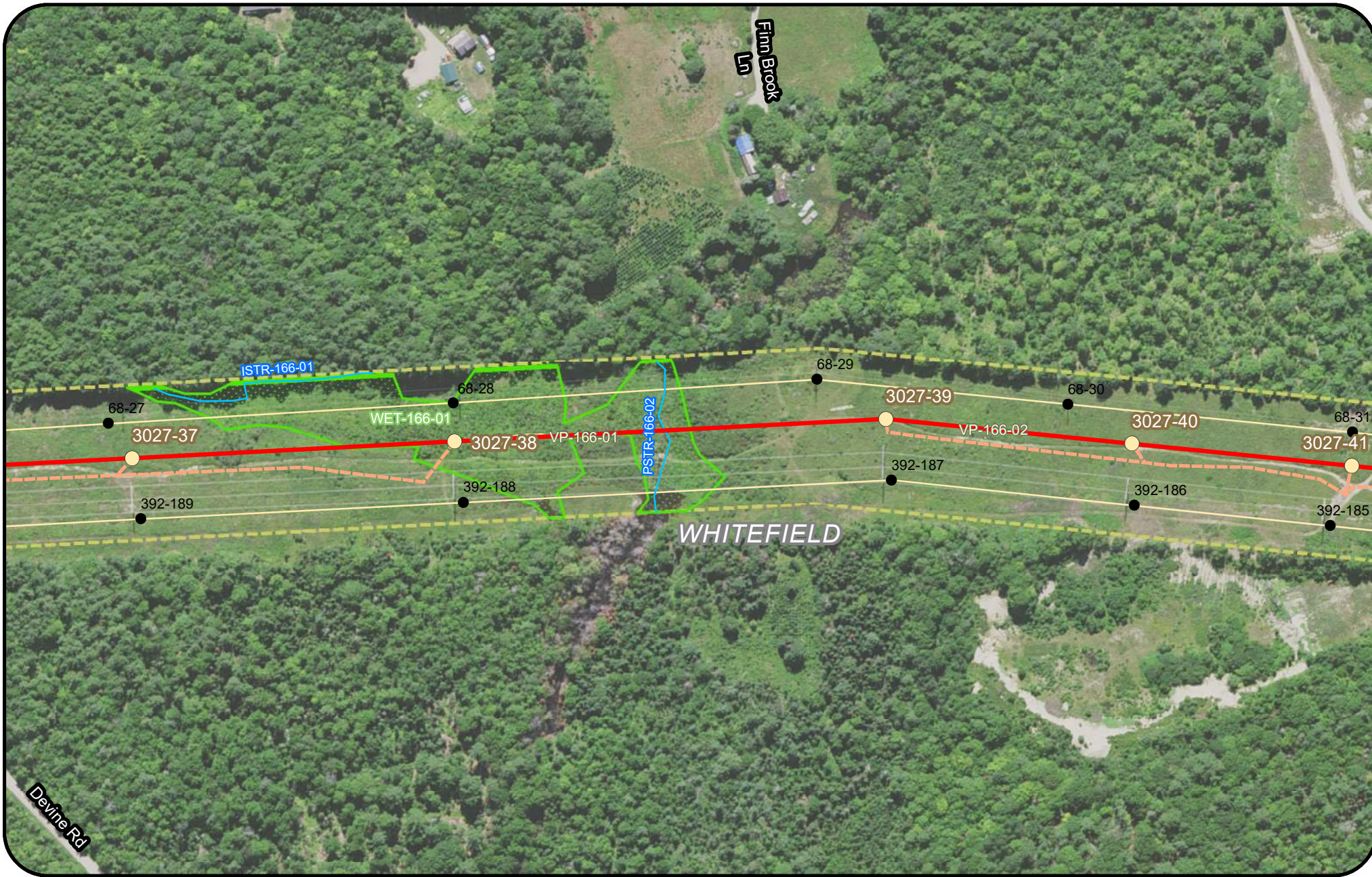


**New England
Clean Energy
Connect**

Natural Resource Maps
Segment 5
250

250 Feet

**CENTRAL MAINE
POWER**

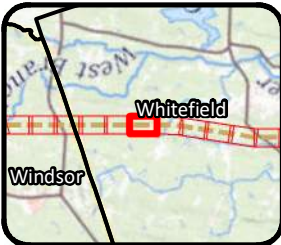
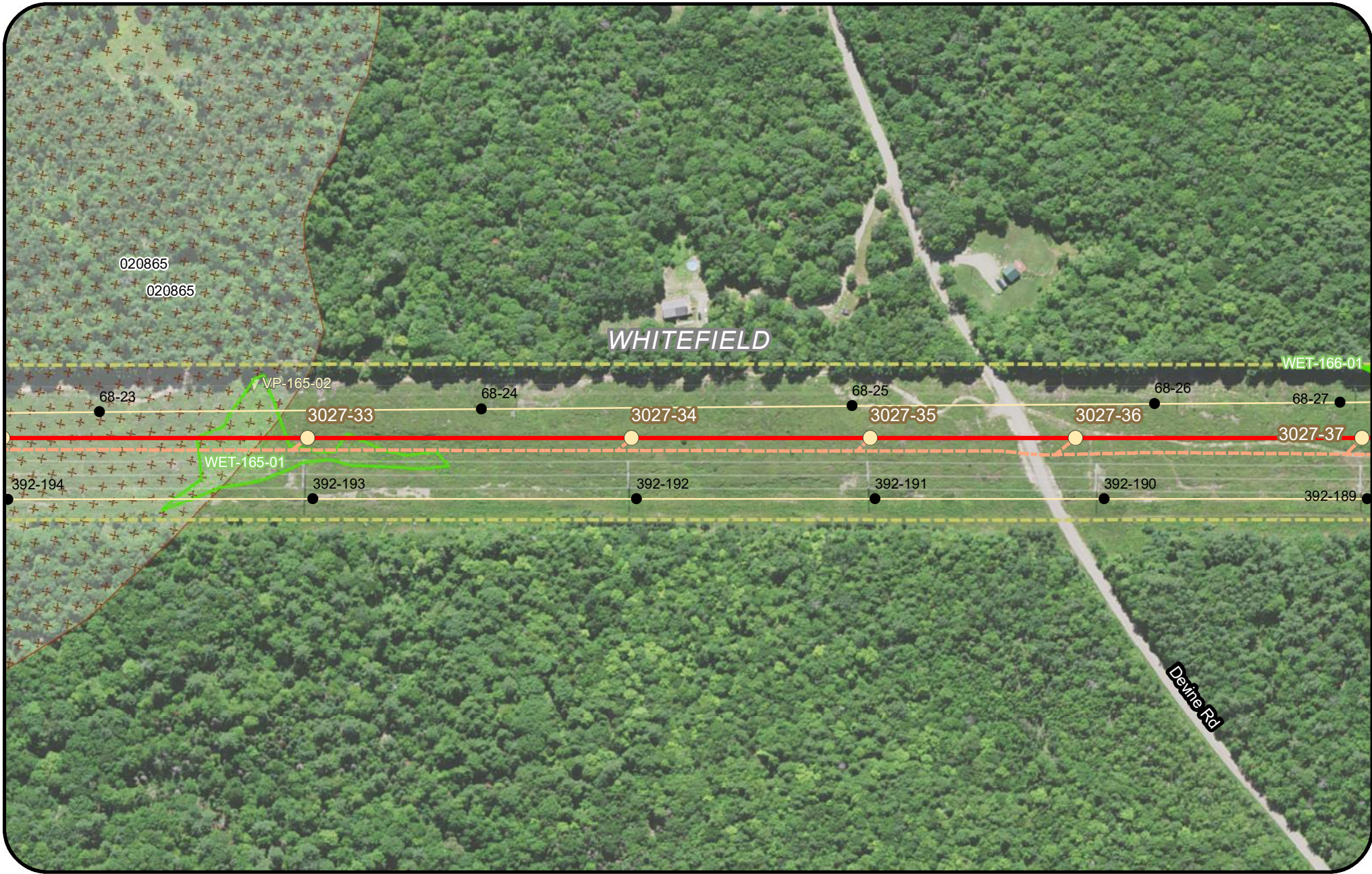


| | | | | | | | |
|------------------------------------------------------------------------------------------------------------------------------------------------------------------------------------------------------------------------------------------------------------------------------------------------------------|--|----------------------------------------------------------------------------------------------------------------------------------------------------------------------------------------------------------|--|---------------------------------------------------------------------------------------------------------------------------------------------------------------------------------------------------------------------|--|------------------------------------------------------------------------------------------------------------------------------------------------------------------------------------------------------------------------------------------|--|
| <p>Legend</p> <ul style="list-style-type: none"> Clearing Limits CMP Ownership / Easement Extent Town Boundary Existing Transmission Line Project Centerline Proposed Access Road Off ROW Access Road (privately owned) | | <ul style="list-style-type: none"> Proposed Structure Existing Structure Existing Substation Proposed Converter Station Stream Wetland | | <ul style="list-style-type: none"> Rare Plant (Polygon) Rare Plant (Point) SVP/ PSVP USACE Vernal Pool RT&E Species Deer Wintering Area (DWA) | | <ul style="list-style-type: none"> Tidal Waterfowl Wading Bird Habitat (TWWH) Inland Waterfowl & Wading Bird Habitat (IWWH) SVP and PSVP Buffer (250') Substation Limit of Disturbance | |
|------------------------------------------------------------------------------------------------------------------------------------------------------------------------------------------------------------------------------------------------------------------------------------------------------------|--|----------------------------------------------------------------------------------------------------------------------------------------------------------------------------------------------------------|--|---------------------------------------------------------------------------------------------------------------------------------------------------------------------------------------------------------------------|--|------------------------------------------------------------------------------------------------------------------------------------------------------------------------------------------------------------------------------------------|--|

New England Clean Energy Connect
 Natural Resource Maps
 Segment 5
 250

CENTRAL MAINE POWER

Page 408 of 417 11/10/2020

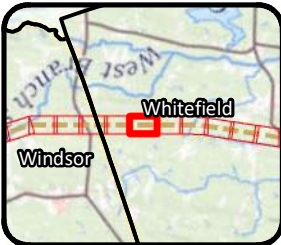
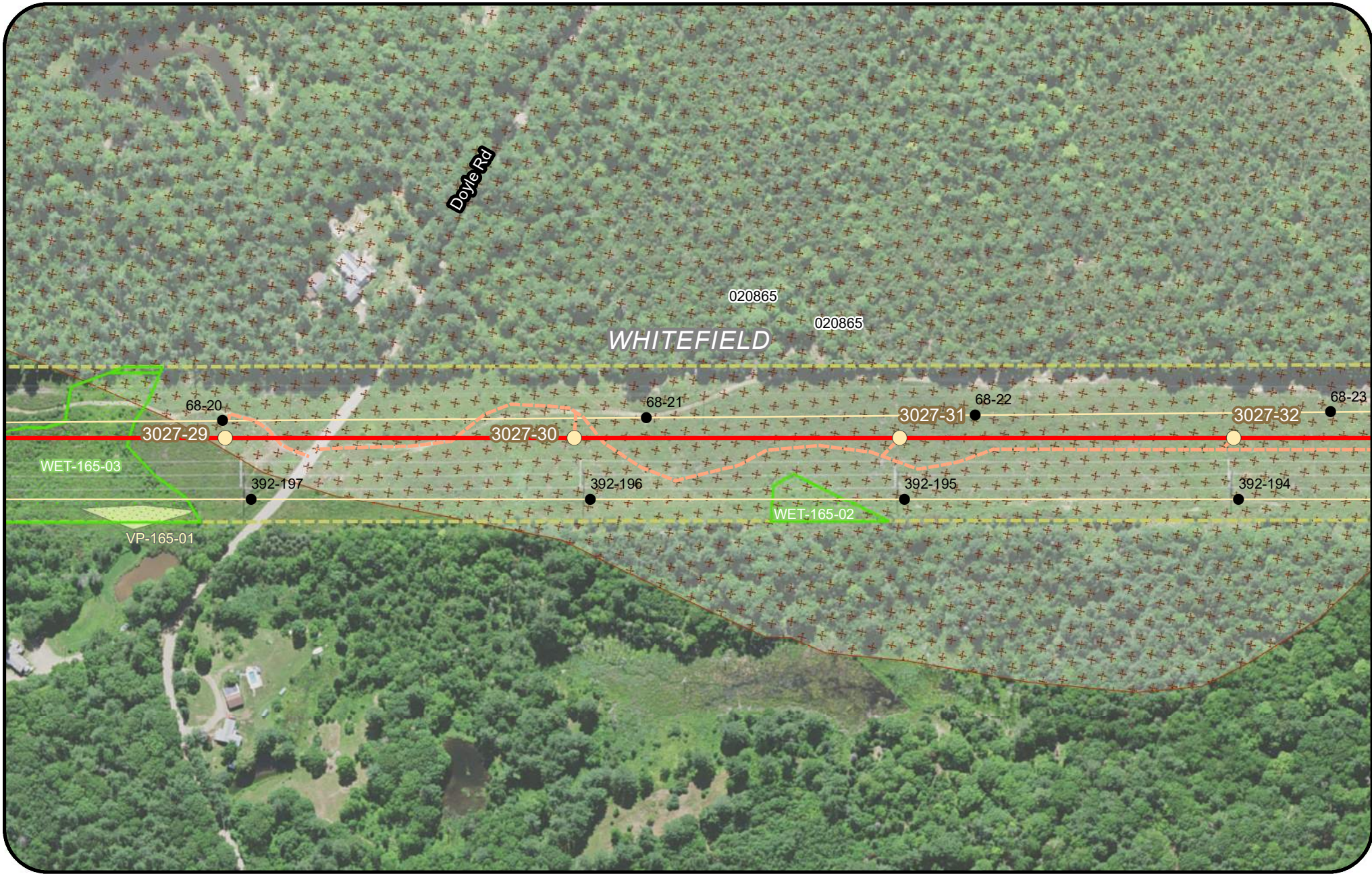


Legend

| | | | |
|---------------------------------------|----------------------------|---------------------------|-----------------------------------------------|
| Clearing Limits | Proposed Structure | Rare Plant (Polygon) | Tidal Waterfowl Wading Bird Habitat (TWWH) |
| CMP Ownership / Easement Extent | Existing Structure | Rare Plant (Point) | Inland Waterfowl & Wading Bird Habitat (IWWH) |
| Town Boundary | Existing Substation | SVP/ PSVP | SVP and PSVP Buffer (250') |
| Existing Transmission Line | Proposed Converter Station | USACE Vernal Pool | Substation Limit of Disturbance |
| Project Centerline | Stream | RT&E Species | |
| Proposed Access Road | Wetland | Deer Wintering Area (DWA) | |
| Off ROW Access Road (privately owned) | | | |

New England Clean Energy Connect
 Natural Resource Maps
 Segment 5
 250

CENTRAL MAINE POWER
 Page 409 of 417 11/10/2020

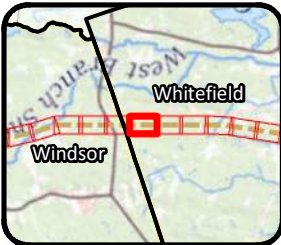


Legend

| | | | |
|---------------------------------------|----------------------------|---------------------------|-----------------------------------------------|
| Clearing Limits | Proposed Structure | Rare Plant (Polygon) | Tidal Waterfowl Wading Bird Habitat (TWWH) |
| CMP Ownership / Easement Extent | Existing Structure | Rare Plant (Point) | Inland Waterfowl & Wading Bird Habitat (IWWH) |
| Town Boundary | Existing Substation | SVP/ PSVP | SVP and PSVP Buffer (250') |
| Existing Transmission Line | Proposed Converter Station | USACE Vernal Pool | Substation Limit of Disturbance |
| Project Centerline | Stream | RT&E Species | |
| Proposed Access Road | Wetland | Deer Wintering Area (DWA) | |
| Off ROW Access Road (privately owned) | | | |

New England Clean Energy Connect
 Natural Resource Maps
 Segment 5
 250

CENTRAL MAINE POWER
 Page 410 of 417 11/10/2020



Legend

| | | | |
|---------------------------------------|----------------------------|---------------------------|-----------------------------------------------|
| Clearing Limits | Proposed Structure | Rare Plant (Polygon) | Tidal Waterfowl Wading Bird Habitat (TWWH) |
| CMP Ownership / Easement Extent | Existing Structure | Rare Plant (Point) | Inland Waterfowl & Wading Bird Habitat (IWWH) |
| Town Boundary | Existing Substation | SVP/ PSVP | SVP and PSVP Buffer (250') |
| Existing Transmission Line | Proposed Converter Station | USACE Vernal Pool | Substation Limit of Disturbance |
| Project Centerline | Stream | RT&E Species | |
| Proposed Access Road | Wetland | Deer Wintering Area (DWA) | |
| Off ROW Access Road (privately owned) | | | |

New England Clean Energy Connect
Natural Resource Maps
 Segment 5
 250
 Feet

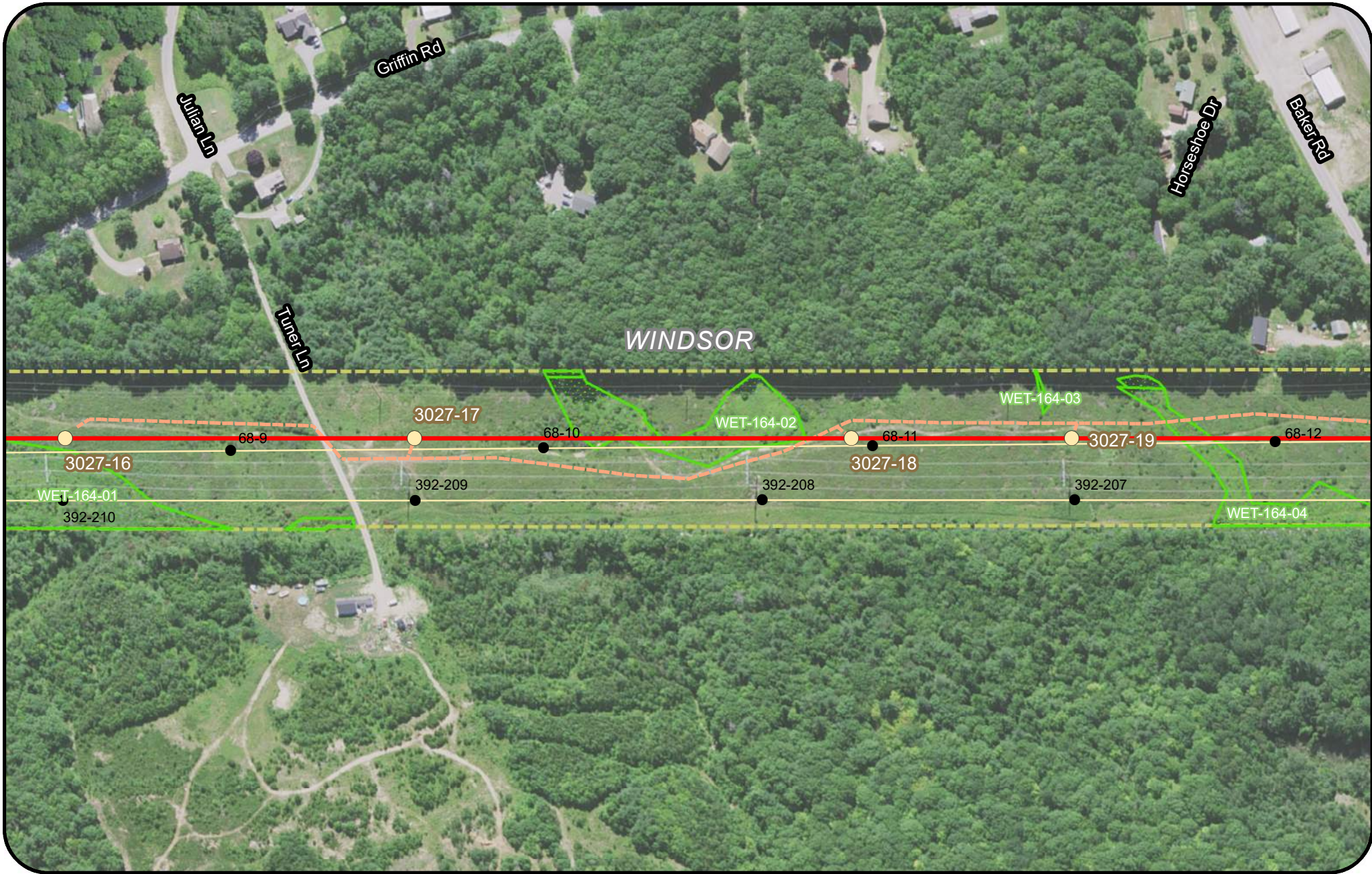
Page 411 of 417 11/10/2020



| | | | | | | | |
|--------------------------------------------------------------------------------------------------------------------------------------------------------------------------------------------------------------------------------------------------------------------------------------------------------|--|----------------------------------------------------------------------------------------------------------------------------------------------------------------------------------------------------------|--|---------------------------------------------------------------------------------------------------------------------------------------------------------------------------------------------------------------------|--|------------------------------------------------------------------------------------------------------------------------------------------------------------------------------------------------------------------------------------------|--|
| Legend <ul style="list-style-type: none"> Clearing Limits CMP Ownership / Easement Extent Town Boundary Existing Transmission Line Project Centerline Proposed Access Road Off ROW Access Road (privately owned) | | <ul style="list-style-type: none"> Proposed Structure Existing Structure Existing Substation Proposed Converter Station Stream Wetland | | <ul style="list-style-type: none"> Rare Plant (Polygon) Rare Plant (Point) SVP/ PSVP USACE Vernal Pool RT&E Species Deer Wintering Area (DWA) | | <ul style="list-style-type: none"> Tidal Waterfowl Wading Bird Habitat (TWWH) Inland Waterfowl & Wading Bird Habitat (IWWH) SVP and PSVP Buffer (250') Substation Limit of Disturbance | |
|--------------------------------------------------------------------------------------------------------------------------------------------------------------------------------------------------------------------------------------------------------------------------------------------------------|--|----------------------------------------------------------------------------------------------------------------------------------------------------------------------------------------------------------|--|---------------------------------------------------------------------------------------------------------------------------------------------------------------------------------------------------------------------|--|------------------------------------------------------------------------------------------------------------------------------------------------------------------------------------------------------------------------------------------|--|

New England Clean Energy Connect
 Natural Resource Maps
 Segment 5
 250

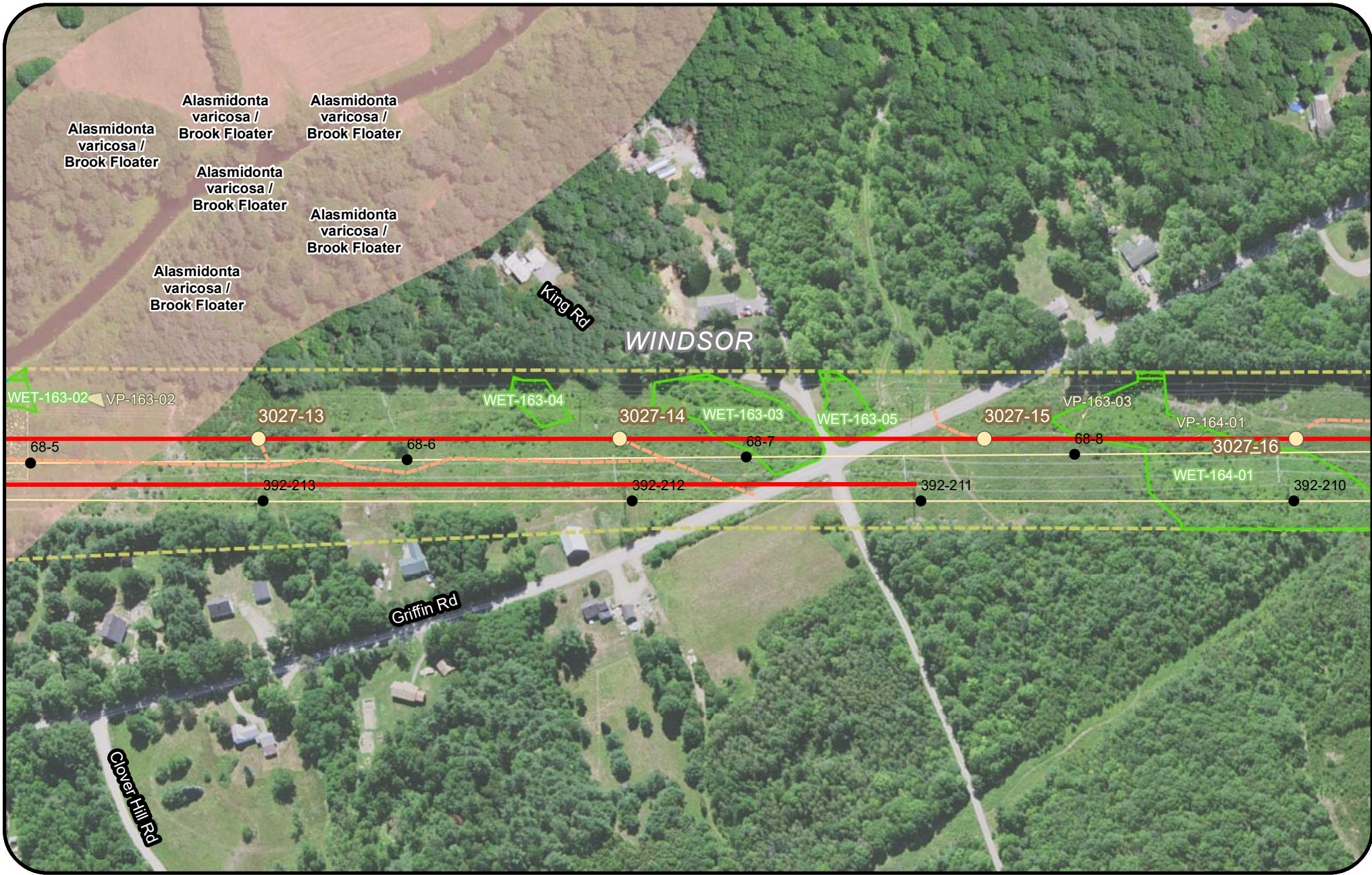
CENTRAL MAINE POWER



| | | | | | | | |
|--------------------------------------------------------------------------------------------------------------------------------------------------------------------------------------------------------------------------------------------------------------------------------------------------------|--|----------------------------------------------------------------------------------------------------------------------------------------------------------------------------------------------------------|--|---------------------------------------------------------------------------------------------------------------------------------------------------------------------------------------------------------------------|--|------------------------------------------------------------------------------------------------------------------------------------------------------------------------------------------------------------------------------------------|--|
| Legend <ul style="list-style-type: none"> Clearing Limits CMP Ownership / Easement Extent Town Boundary Existing Transmission Line Project Centerline Proposed Access Road Off ROW Access Road (privately owned) | | <ul style="list-style-type: none"> Proposed Structure Existing Structure Existing Substation Proposed Converter Station Stream Wetland | | <ul style="list-style-type: none"> Rare Plant (Polygon) Rare Plant (Point) SVP/ PSVP USACE Vernal Pool RT&E Species Deer Wintering Area (DWA) | | <ul style="list-style-type: none"> Tidal Waterfowl Wading Bird Habitat (TWWH) Inland Waterfowl & Wading Bird Habitat (IWWH) SVP and PSVP Buffer (250') Substation Limit of Disturbance | |
|--------------------------------------------------------------------------------------------------------------------------------------------------------------------------------------------------------------------------------------------------------------------------------------------------------|--|----------------------------------------------------------------------------------------------------------------------------------------------------------------------------------------------------------|--|---------------------------------------------------------------------------------------------------------------------------------------------------------------------------------------------------------------------|--|------------------------------------------------------------------------------------------------------------------------------------------------------------------------------------------------------------------------------------------|--|

New England Clean Energy Connect
 Natural Resource Maps
 Segment 5
 250

Page 413 of 417 11/10/2020

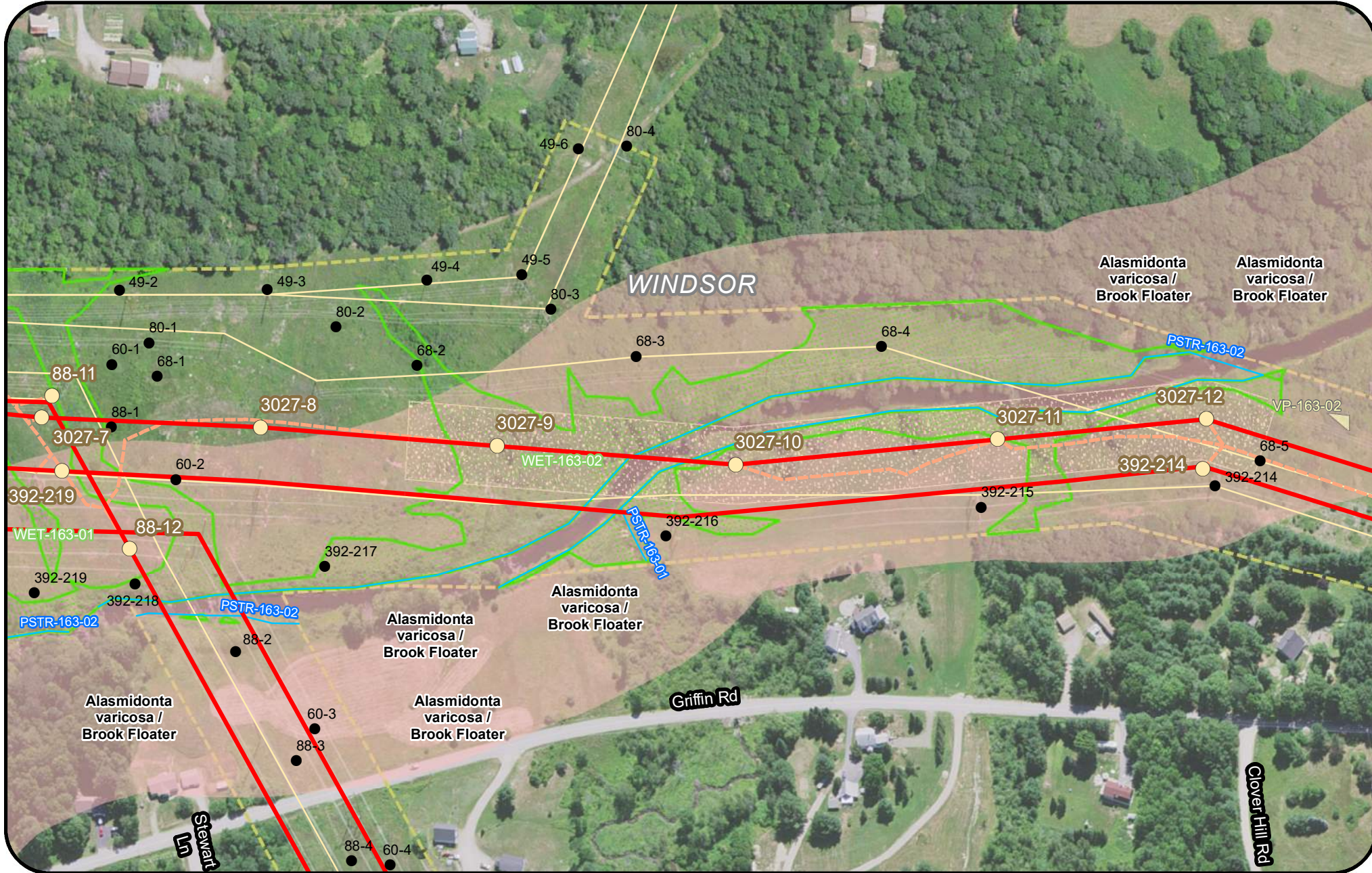


Legend

| | | | |
|---------------------------------------|----------------------------|---------------------------|-----------------------------------------------|
| Clearing Limits | Proposed Structure | Rare Plant (Polygon) | Tidal Waterfowl Wading Bird Habitat (TWWH) |
| CMP Ownership / Easement Extent | Existing Structure | Rare Plant (Point) | Inland Waterfowl & Wading Bird Habitat (IWWH) |
| Town Boundary | Existing Substation | SVP/ PSVP | SVP and PSVP Buffer (250') |
| Existing Transmission Line | Proposed Converter Station | USACE Vernal Pool | Substation Limit of Disturbance |
| Project Centerline | Stream | RT&E Species | |
| Proposed Access Road | Wetland | Deer Wintering Area (DWA) | |
| Off ROW Access Road (privately owned) | | | |

New England Clean Energy Connect
 Natural Resource Maps
 Segment 5
 250
 Feet

Page 414 of 417 11/10/2020

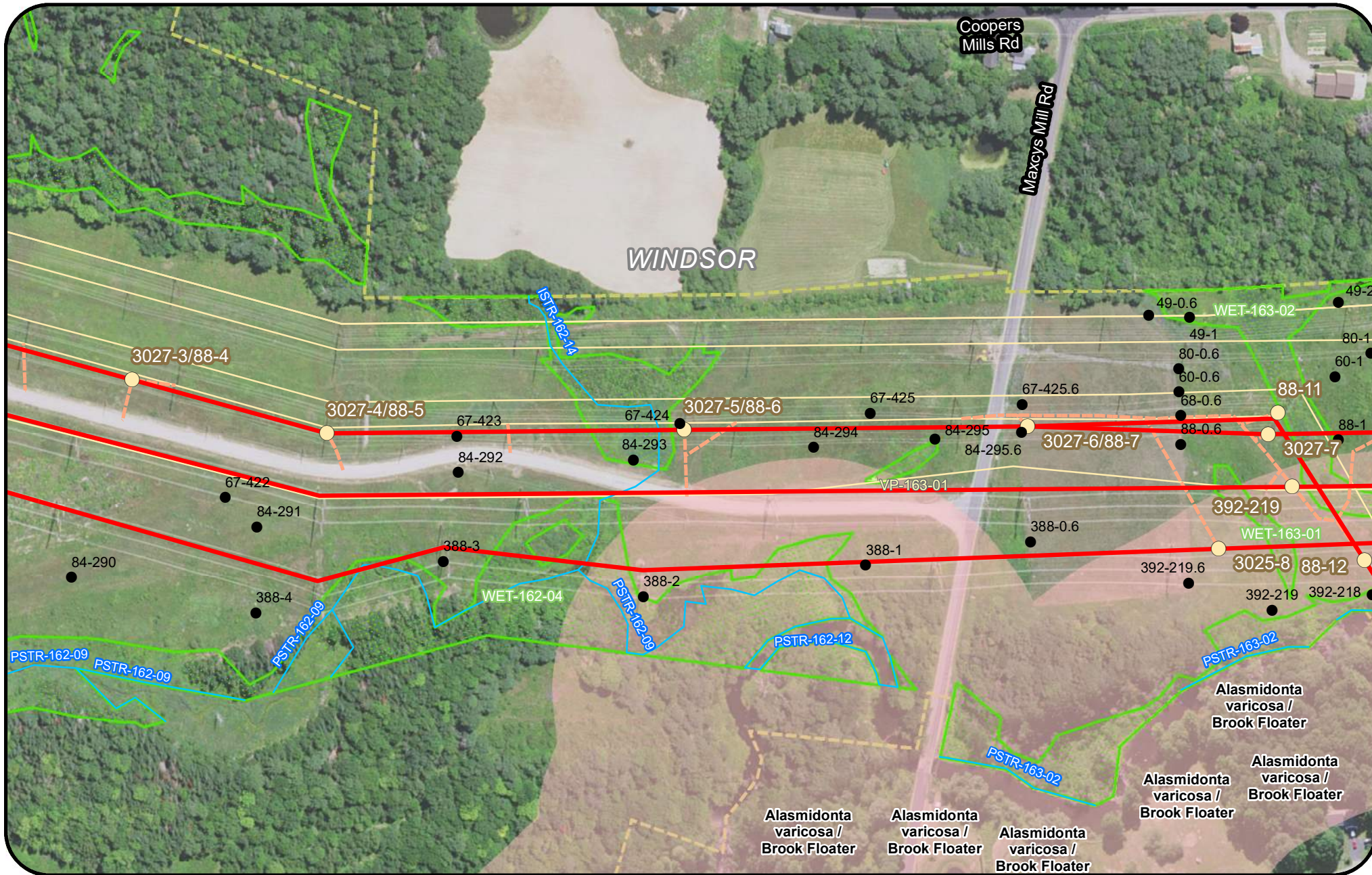


Legend

| | | | |
|---------------------------------------|----------------------------|---------------------------|-----------------------------------------------|
| Clearing Limits | Proposed Structure | Rare Plant (Polygon) | Tidal Waterfowl Wading Bird Habitat (TWWH) |
| CMP Ownership / Easement Extent | Existing Structure | Rare Plant (Point) | Inland Waterfowl & Wading Bird Habitat (IWWH) |
| Town Boundary | Existing Substation | SVP/ PSVP | SVP and PSVP Buffer (250') |
| Existing Transmission Line | Proposed Converter Station | USACE Vernal Pool | Substation Limit of Disturbance |
| Project Centerline | Stream | RT&E Species | |
| Proposed Access Road | Wetland | Deer Wintering Area (DWA) | |
| Off ROW Access Road (privately owned) | | | |

New England Clean Energy Connect
 Natural Resource Maps
 Segment 5
 250
 Feet

CENTRAL MAINE POWER

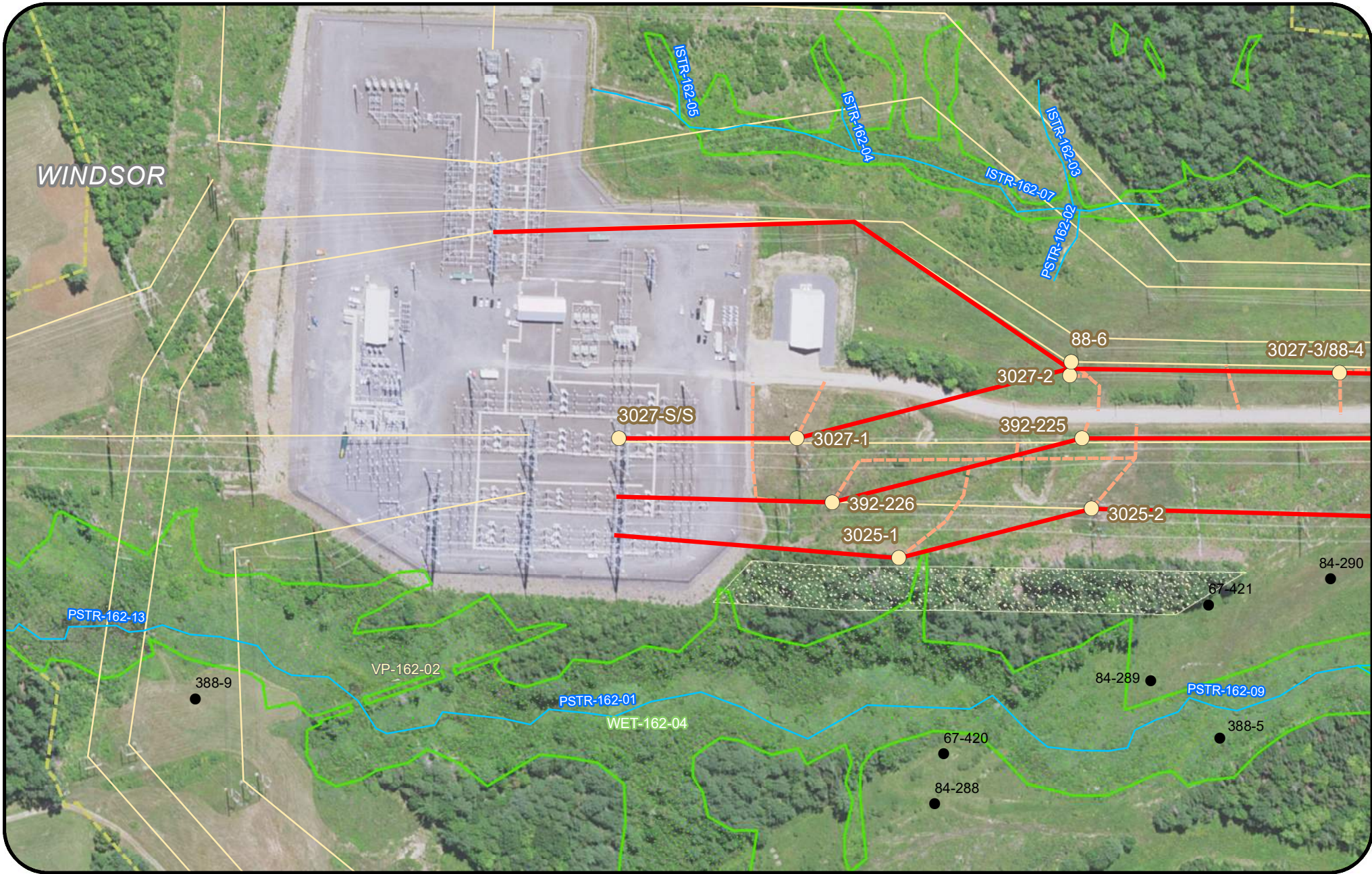


Legend

| | | | |
|---------------------------------------|----------------------------|---------------------------|-----------------------------------------------|
| Clearing Limits | Proposed Structure | Rare Plant (Polygon) | Tidal Waterfowl Wading Bird Habitat (TWWH) |
| CMP Ownership / Easement Extent | Existing Structure | Rare Plant (Point) | Inland Waterfowl & Wading Bird Habitat (IWWH) |
| Town Boundary | Existing Substation | SVP/ PSVP | SVP and PSVP Buffer (250') |
| Existing Transmission Line | Proposed Converter Station | USACE Vernal Pool | Substation Limit of Disturbance |
| Project Centerline | Stream | RT&E Species | |
| Proposed Access Road | Wetland | Deer Wintering Area (DWA) | |
| Off ROW Access Road (privately owned) | | | |

New England Clean Energy Connect
Natural Resource Maps
 Segment 5
 250
 Feet

Page 416 of 417 11/10/2020



Legend

| | | | |
|---------------------------------------|----------------------------|---------------------------|-----------------------------------------------|
| Clearing Limits | Proposed Structure | Rare Plant (Polygon) | Tidal Waterfowl Wading Bird Habitat (TWWH) |
| CMP Ownership / Easement Extent | Existing Structure | Rare Plant (Point) | Inland Waterfowl & Wading Bird Habitat (IWWH) |
| Town Boundary | Existing Substation | SVP/ PSVP | SVP and PSVP Buffer (250') |
| Existing Transmission Line | Proposed Converter Station | USACE Vernal Pool | Substation Limit of Disturbance |
| Project Centerline | Stream | RT&E Species | |
| Proposed Access Road | Wetland | Deer Wintering Area (DWA) | |
| Off ROW Access Road (privately owned) | | | |

New England Clean Energy Connect
Natural Resource Maps
 Segment 5
 250
 Feet

CENTRAL MAINE POWER