
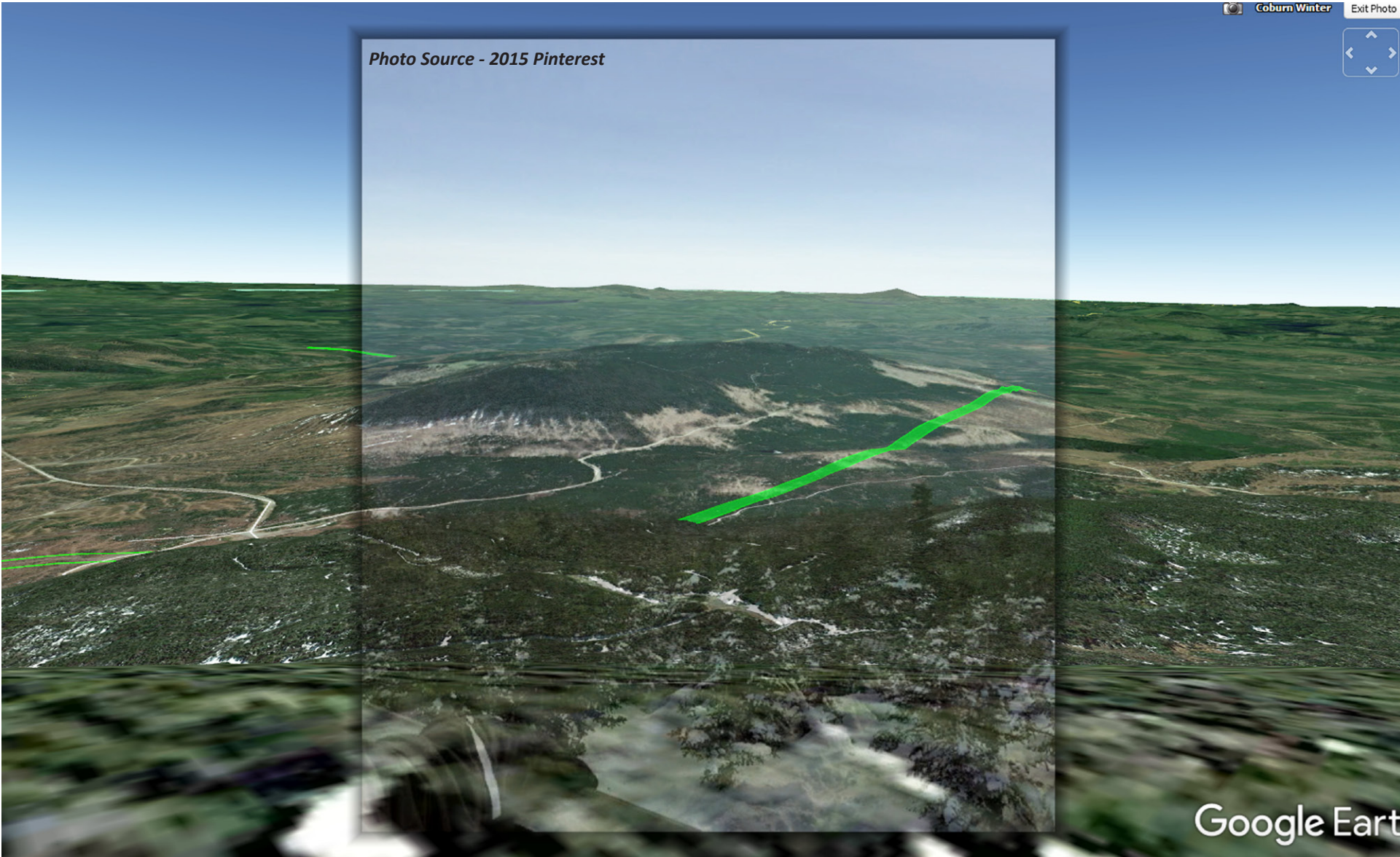


# Coburn Mountain Google Earth Overlay I




**Existing Conditions:** Google Earth photo overlay view looking southeast from the observation tower on Coburn Mountain.

# Coburn Mountain Google Earth Overlay I



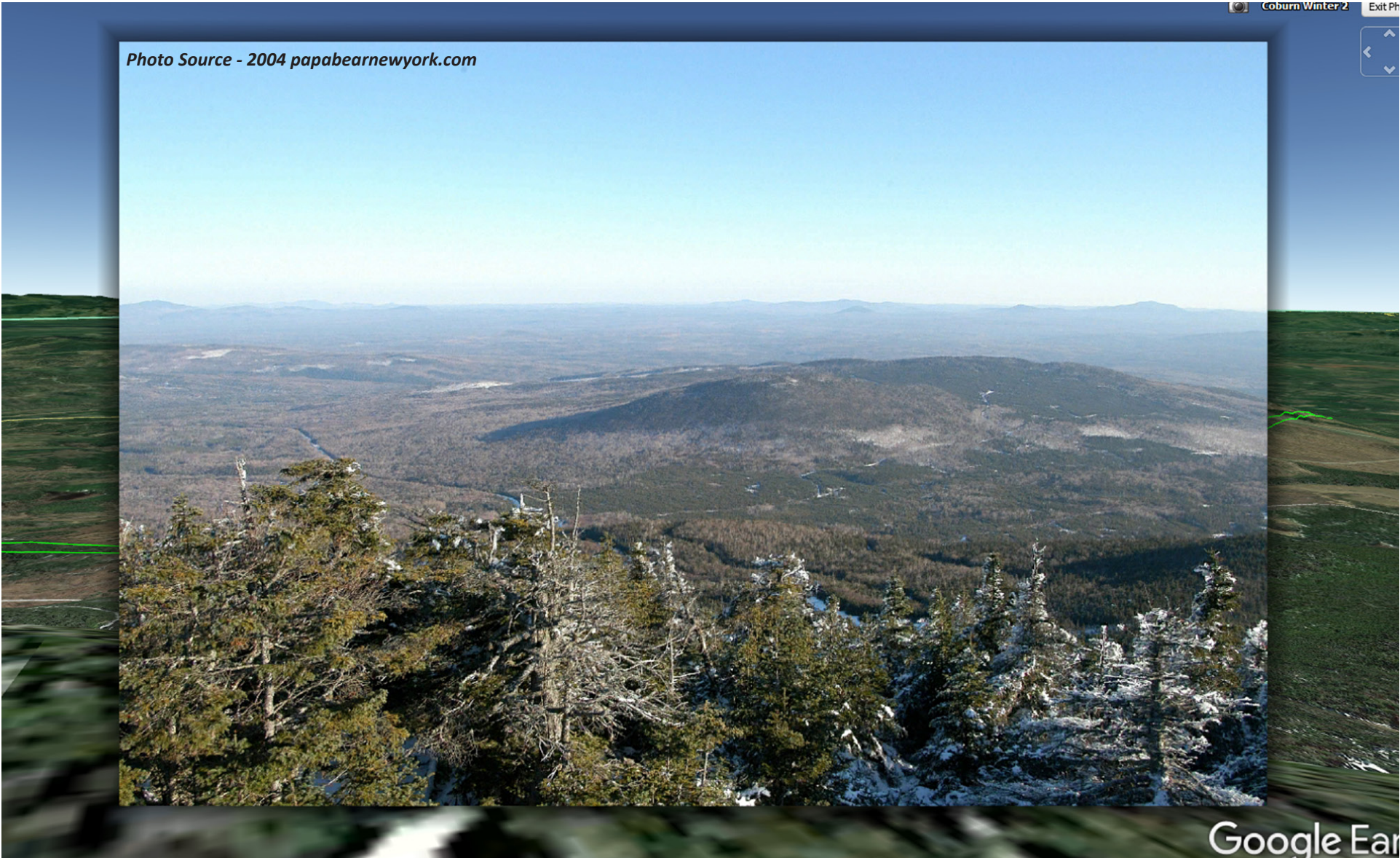
**Proposed Conditions:** Google Earth photo overlay view looking southeast from the observation tower on Coburn Mountain. The overlay shows the 150' wide new HVDC corridor highlighted in green.

# Coburn Mountain Overlay Photosimulation I



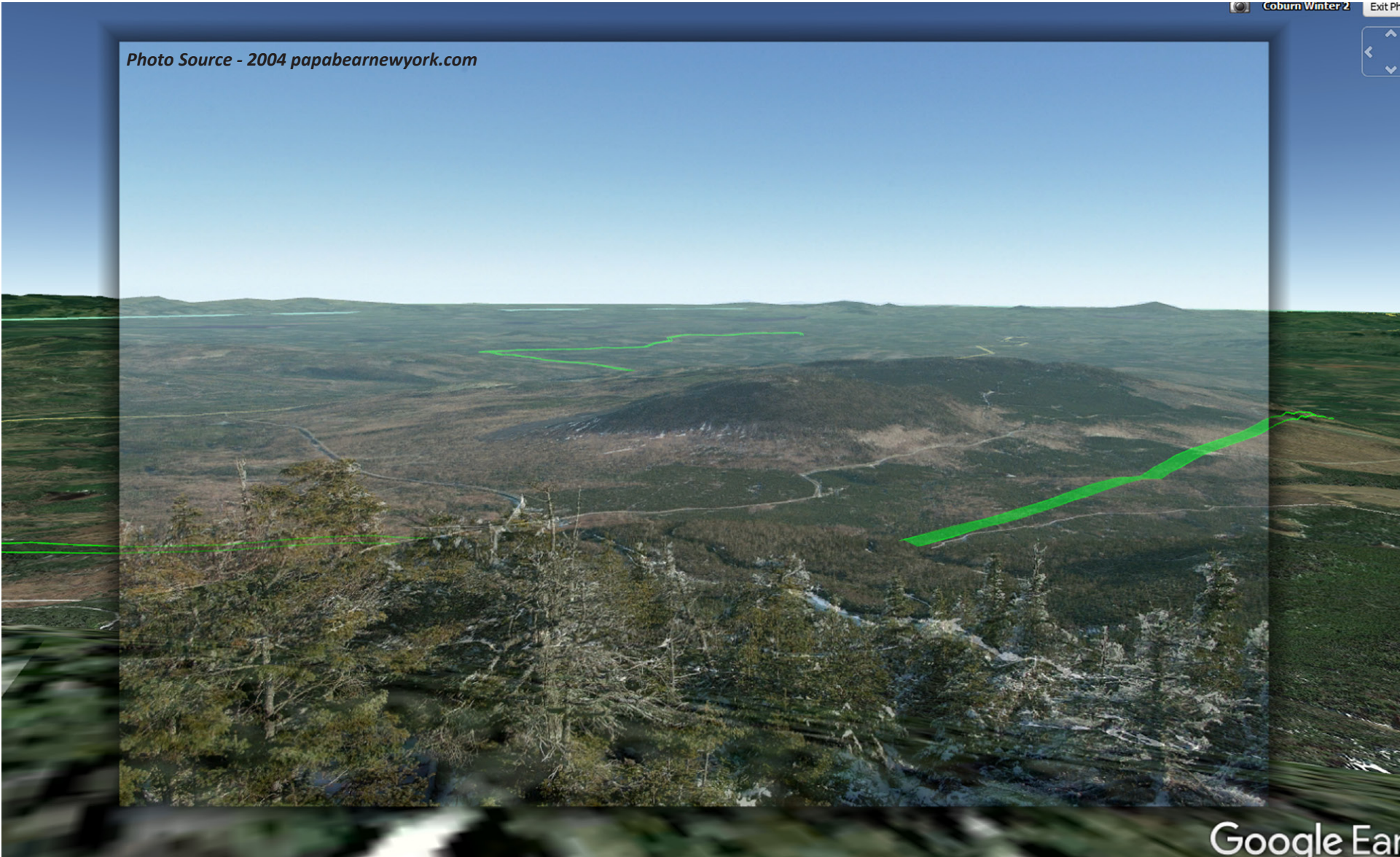
**Proposed Conditions:** Google Earth photo overlay view looking southeast from the observation tower on Coburn Mountain. The image simulates the 150' wide new HVDC corridor in the winter landscape.

# Coburn Mountain Google Earth Overlay 2




Existing Conditions: Google Earth photo overlay view looking southeast from the observation tower on Coburn Mountain.

# Coburn Mountain Google Earth Overlay 2



**Proposed Conditions:** Google Earth photo overlay view looking southeast from the observation tower on Coburn Mountain. The overlay shows the 150' wide new HVDC corridor highlighted in green.

# Coburn Mountain Overlay Photosimulation 2



**Proposed Conditions:** Google Earth photo overlay view looking southeast from the observation tower on Coburn Mountain. The image simulates the 150' wide new HVDC corridor in the late fall/winter landscape.

# Winter Landscape Character



View looking west from the observation tower.  
Photo Source: nothernoutdoors.com



Youtube video still from the summit looking southeast towards Johnson Mountain.  
Photo Source: Youtube Northern Outdoors



View looking south from the summit towards Granny Cap.  
Photo Source: fineartamerica.com



View looking south from the summit on coburn mountain.  
Photo Source: nothernoutdoors.com