

Section 4. PHOTOGRAPHS



Photo 1. Representative photo of 01CFD PFO proposed to be impacted by collection.



Photo 2. Representative photo of 01CFF PFO proposed to be impacted by collection.



Photo 3. Representative photo of W-CWF-02 PFO proposed to be impacted by existing road widening for crane path.



Photo 4. Representative photo of W-CWF-10 PFO proposed to be impacted by new crane path associated with existing irrigation line.



Photo 5. Representative photo of W-CWF-11 PFO proposed to be impacted by new crane path associated with existing irrigation line.



Photo 6. Representative photo of W-CWF-12 PSS proposed to be impacted by new crane path associated with existing irrigation line.



Photo 7. Representative photo of W-CWF-13 PFO proposed to be impacted by new crane path associated with existing irrigation line.



Photo 8. Representative photo of W-CWF-16 PFO proposed to be impacted by existing road widening for crane path.



Photo 9. Representative photo of W-CWF-17 PFO proposed to be impacted by existing road widening for crane path and collection.



Photo 10. Representative photo of W-CWF-18 PFO proposed to be impacted by existing road widening for crane path.



Photo 11. Representative photo of W-CWF-19 PUB proposed to be impacted by existing road widening for crane path.



Photo 12. Representative photo of W-CWF-20 PEM proposed to be impacted by existing road widening for crane path and collection.



Photo 13. Representative photo of W-CWF-21 PFO proposed to be impacted by existing road widening for crane path.



Photo 14. Representative photo of W-CWF-22 PEM proposed to be impacted by existing road widening for crane path and collection.



Photo 15. Representative photo of W-CWF-23 PEM proposed to be impacted by existing road widening for crane path.



Photo 16. Representative photo of W-CWF-24 PFO proposed to be impacted existing road widening for crane path and collection.



Photo 17. Representative photo of W-CWF-25 PEM proposed to be impacted by existing road widening for crane path.



Photo 18. Representative photo of W-CWF-58 PEM proposed to be impacted by existing road widening for access road.



Photo 19. Representative photo of W-CWF-58 PFO proposed to be impacted by existing road widening for access road and collection.




Photo 20. Representative photo of W-CWF-59 PFO proposed to be impacted by existing road widening for access road.




Photo 21. Representative photo of W-CWF-60 PFO proposed to be impacted by existing road widening for access road.



Photo 22. Representative photo of W-CWF-61 PSS proposed to be impacted by existing road widening for access road.



Photo 23. Representative photo of W-DMC-60 PFO proposed to be impacted by collection.



Photo 24. Representative photo of W-GAR-02 PFO proposed to be impacted by new access road.



Photo 25. Representative photo of W-GAR-04 PFO proposed to be impacted by collection.



Photo 26. Representative photo of W-GAR-05 PFO proposed to be impacted by collection.



Photo 27. Representative photo of W-GAR-06 PFO proposed to be impacted by collection.



Photo 28. Representative photo of W-GAR-07 PEM proposed to be impacted by existing road widening for access road.



Photo 29. Representative photo of W-GAR-07 PFO proposed to be impacted by existing road widening for access road and collection.



Photo 30. Representative photo of W-GAR-07 PSS proposed to be impacted by existing road widening for access road and collection.



Photo 31. Representative photo of W-GAR-08 PSS proposed to be impacted by existing road widening for access road.



Photo 32. Representative photo of W-GAR-09 PEM proposed to be impacted by existing road widening for access road.



Photo 33. Representative photo of W-GAR-11 PEM proposed to be impacted by existing road widening for access road.



Photo 34. Representative photo of W-JMR-11 PEM proposed to be impacted by existing road widening for access road.



Photo 35. Representative photo of W-JMR-11 PFO proposed to be impacted by existing road widening for access road.



Photo 36. Representative photo of W-JMR-12 PSS proposed to be impacted by existing road widening for access road.



Photo 37. Representative photo of W-JMR-13 PSS proposed to be impacted by existing road widening for access road.



Photo 38. Representative photo of W-JMR-17 PFO proposed to be impacted by new crane path and collection.




Photo 39. Representative photo of W-JMR-23 PSS proposed to be impacted by new crane path and collection.



Photo 40. Representative photo of W-JMR-24 PFO proposed to be impacted by new crane path and collection.



Photo 41. Representative photo of W-JMR-27 PFO proposed to be impacted for new crane path and collection.



Photo 42. Representative photo of W-MJR-11 PSS proposed to be impacted by existing road widening for crane path.



Photo 43. Representative photo of W-MJR-19 PSS proposed to be impacted by existing road widening for crane path.



Photo 44. Representative photo of W-MJR-23 PFO proposed to be impacted by collection.




Photo 45. Representative photo of W-MJR-25 PSS proposed to be impacted by collection.



Photo 46. Representative photo of W-MJT-01 PFO proposed to be impacted by O&M facility.



Photo 47. Representative photo of W-NSD-03 PFO proposed to be impacted by new crane path and collection.



Photo 48. Representative photo of W-NSD-05 PFO proposed to be impacted by collection.



Photo 49. Representative photo of W-NSD-08 PFO proposed to be impacted by collection.



Photo 50. Representative photo of W-NSD-09 PFO proposed to be impacted by collection.



Photo 51. Representative photo of W-NSD-10 PFO proposed to be impacted by existing road widening for crane path.




Photo 52. Representative photo of W-NSD-16 PUB proposed to be impacted by collection.



Photo 53. Representative photo of W-NSD-17 PEM proposed to be impacted by existing road widening for crane path.



Photo 54. Representative photo of W-SLG-09 PSS proposed to be impacted by existing road widening for access road.



Photo 55. Representative photo of W-SLG-10 PFO proposed to be impacted by new crane path.



Photo 56. Representative photo of W-THE-21 PSS proposed to be impacted by collection.



Photo 57. Representative photo of W-THE-23 PSS proposed to be impacted for existing road widening for access road.



Photo 58. Representative photo of intermittent stream 03CF proposed to be impacted by collection.



Photo 59. Representative photo of intermittent stream S-CWF-01 proposed to be impacted by collection.



Photo 60. Representative photo of perennial stream S-CWF-02 proposed to be impacted by new crane path associated with existing irrigation line.



Photo 61. Representative photo of perennial stream S-CWF-03 proposed to be impacted by new crane path associated with existing irrigation line.




Photo 62. Representative photo of perennial stream S-CWF-04 proposed to be impacted by existing road widening for crane path.



Photo 63. Representative photo of ephemeral stream S-CWF-05 proposed to be impacted by existing road widening for crane path.



Photo 64. Representative photo of perennial stream S-CWF-15 proposed to be impacted by existing road widening for access road.



Photo 65. Representative photo of perennial stream S-JMR-06 proposed to be impacted by existing road widening for access road.



Photo 66. Representative photo of intermittent stream S-JMR-10 proposed to be impacted by existing road widening for access road.



Photo 67. Representative photo of intermittent stream S-JMR-20 proposed to be impacted by collection.



Photo 68. Representative photo of perennial stream S-JMR-21 proposed to be impacted by new crane path and collection.




Photo 69. Representative photo of intermittent stream S-JMR-22 proposed to be impacted by new crane path and collection.



Photo 70. Representative photo of intermittent stream S-MJT-03 proposed to be impacted by new crane path associated with existing irrigation line.




Photo 71. Photo of natural portion of significant vernal pool V-DC-190430-02 proposed to be impacted by existing road widening for crane path and collection.



Photo 72. Representative photo of upland CTH associated with significant vernal pool V-DC-190430-02 proposed to be impacted by existing road widening for crane path and collection.



Photo 73. Representative photo of significant vernal pool 49tt with the associated CTH proposed to be impacted by new crane path.



Photo 74. Representative photo of upland CTH associated with significant vernal pool 18jl & 19jl proposed to be impacted by new crane path and turbine pad.



Photo 75. Representative photo of upland CTH associated with significant vernal pool V-DBV-02 proposed to be impacted by collection.



Photo 76. Representative photo of upland CTH associated with significant vernal pool V-RJ-190430-08 proposed to be impacted by existing road widening for crane path.



Photo 77. Representative photo of upland CTH associated with significant vernal pool V-MPA-01 proposed to be impacted by new crane path and collection.