February 02, 2016

Mr. Benjamin Guidi
Maine Department of Environmental Protection
17 State House Station
Augusta, Maine 04333-0017

Re: Phase I Environmental Site Assessment
161 Mt. Vernon Avenue - Augusta, Maine

Dear Mr. Guidi:

We have enclosed two copies of the Phase I Environmental Site Assessment (ESA) for the property located at 161 Mt. Vernon Avenue in Augusta, Maine. This Phase I ESA has been conducted in accordance with the American Society for Testing and Materials (ASTM) Standard Practice for Environmental Site Assessments: Phase I Environmental Site Assessment Process (E 1527-13).

We appreciate this opportunity to be of service to you. If you have any questions, please contact us.

Sincerely,
CES, Inc.

Wesley Harden, C.G.
Project Geologist

John K. Cressey, C.G.
Senior Project Manager

WEH:JKC/jna
Enc.

Six Locations in Maine | www.ces-maine.com
640 Main Street
Lewiston, Maine 04240
T 207.795.6009
F 207.795.6128

SENSIBLE SOLUTIONS

CES INC

PHASE I
ENVIRONMENTAL SITE ASSESSMENT

OF

161 MT. VERNON AVENUE
AUGUSTA, MAINE

FOR

MAINE DEPARTMENT OF ENVIRONMENTAL PROTECTION

17 State House Station
Augusta, Maine 04333-0017

FEBRUARY 02, 2015
JN: 10193.041-01

Report Prepared By:
CES, Inc.
640 Main Street
Lewiston, ME 04240
207.795.6009

Corporate Office
465 South Main Street
PO Box 639
Brewer, Maine 04412
207.989.4824

www.ces-maine.com

Engineers ◆ Environmental Scientists ◆ Surveyors

PHASE I
ENVIORNMENTAL SITE ASSESSMENT
161 MT. VERNON AVENUE
AUGUSTA, MAINE

EXECUTIVE SUMMARY

CES, Inc. (CES) completed a Phase I Environmental Site Assessment (ESA) for the property located at 161 Mt. Vernon Avenue in Augusta, Maine (Site) to determine whether the Site has Recognized Environmental Conditions (RECs), as defined by the ASTM International (ASTM) Standard E 1527-13, Standard Practice for Environmental Site Assessments: Phase I Environmental Site Assessment Process and in compliance with the All Appropriate Inquiry (AAI) Rule. This Phase I ESA was completed by Mr. Wesley Harden and Mr. John Cressey, both Environmental Professional as defined in §312.10 of 40 CFR Part 312.

The Site is a 1.25 acre parcel of land historically operated as a bakery, printing facility and storage warehouse located at 161 Mt. Vernon Avenue in Augusta, Maine. The Site building was demolished in 2007. The City of Augusta's Tax Assessor's Office identifies the parcel as Lot 34 on Tax Map 29. A legal description of the Site is recorded at the Kennebec County Registry of Deeds on Page 100 of Book 10527. The current Site owner is Norman J. Pomerleau.

The portion of the property with frontage along Mt. Vernon Avenue consists of a cleared area with the slab from the former Site building located in the center. Remaining portions of the Site consist of wooded land.

The Site was historically developed with a two story masonry building used as a bakery, warehouse, and printing facility. The former building was initially constructed in 1959 and was demolished in 2007.

Municipal sewer and water are available at the Site from the Augusta Water District. Electrical service is available at the Site from Central Maine Power Company.

CES was provided with a Phase I ESA for the Site prepared by S.W. Cole Engineering, Inc. (S.W. Cole) dated June 26, 2015. According to the Phase I ESA, petroleum impacted soil was identified at the Site during a previous geotechnical investigation by Summit Geoengineering in October, 2013. The following REC was identified during completion of the Phase I ESA:

- A chemical/petroleum odor was observed in fill soils during test pit explorations monitored by Summit Geoengineering at the Site in October 2013. The chemical/petroleum odor was observed in soils collected from a test pit (TP-1) made southwest of the former Site building.

CES was also provided with an *Environmental Services Report* for the Site prepared by S.W. Cole dated June 26, 2015. According to the report, five test pits (TP-101 through TP-105) were excavated at the Site to determine the extent of petroleum contamination identified during previous test pitting activities at the Site. Petroleum saturated soil was identified in test pit TP-105 from a depth of 3.5 to 10 feet below ground surface (BGS). Analytical results for a soil sample collected from TP-105 at a depth of 3.5 to 4 feet below ground surface (BGS) did not detect concentrations of petroleum constituents above MEDEP Remedial Action Guidelines (RAGs) for the most conservative (residential) exposure risk scenario. The report recommended the excavation and removal of petroleum saturated soils at the Site. Soil removal has not been completed at this time. A source of the petroleum saturated soil was not identified during the Phase II ESA.

An environmental database search, completed for CES by Environmental Data Resources, Inc. (EDR), of state and federal records associated with the Site and vicinity, and a review of Maine Department of Environmental Protection (MEDEP) records found the following:

- Federal National Priority List (NPL) properties were not identified within a 1.0-mile radius of the Site, and there are no de-listed federal NPL sites within a 0.5-mile radius of the Site;
- Federal Comprehensive Environmental Response, Compensation, and Liability Information System (CERCLIS) listings were not identified within a 0.5-mile radius of the Site;
- Resource Conservation and Recovery Act (RCRA) facilities were not identified at the Site or adjoining properties;
- RCRA Corrective Action (CORRACTS) listings were not identified within a 1.0-mile radius of the Site;
- RCRA non-CORRACTS treatment, storage, and disposal (TSD) listings were not identified within a 0.5-mile radius of the Site;
- The Site was not identified as an Emergency Response Notification System (ERNS) facility;
- The Site and its adjoining properties were not identified on the Federal Institutional Control/Engineering Control Registries;
- Three State and tribal hazardous waste listings were identified within a 1.0-mile radius of the Site;
- State and tribal landfills/solid waste disposal properties were not identified within a 0.5-mile radius of the Site;
- Thirty-five properties within a 0.5-mile radius of the Site were identified as state and tribal spill properties;
- Five properties within a 0.25-mile radius of the Site were identified as state and tribal UST properties;
- State and tribal voluntary cleanup properties were not identified within a 0.5-mile radius of the Site; and
- State and tribal Brownfield properties were not identified within a 0.5-mile radius of the Site.

Based on review of local, state, and historic records, and observations of the Site, the following REC was identified during the completion of this Phase I ESA:

- Test pits excavated at the Site in 2015 identified an area of petroleum saturated soil located off the southwest corner of the concrete slab present at the Site. A source for the petroleum was not identified.

During the completion of this Phase I ESA there were no known or suspect Controlled Recognized Environmental Conditions (CRECs), Historic Recognized Environmental Conditions (HRECs), or de minimis conditions identified.

Based on the Tier 1 assessment of the Site, pVECs may be present at the Site.

CES did not identify significant data gaps as part of this Phase I ESA that would affect our ability to identify RECs.

CES has performed this Phase I Environmental Site Assessment in conformance with the scope and limitations of ASTM Practice E 1527-13 on the Site, located at 161 Mount Vernon Avenue in Augusta, Maine.

TABLE OF CONTENTS

SECTION 1 | INTRODUCTION 1
1.1 Purpose 1
1.2 Detailed Scope of Services 1
1.3 Significant Assumptions 2
1.4 Limitations and Exceptions 2
1.5 Special Terms and Conditions 3
1.6 User Reliance 3

SECTION 2 | SITE DESCRIPTION 4
2.1 Site Location and Legal Description 4
2.2 Site and Vicinity General Characteristics 4
2.3 Property Use 4
2.3.1 Current Use of Property 4
2.3.2 Past Use of Property 4
2.4 Description of Structures, Roads, and Other Improvements 4
2.5 Current Uses of the Adjoining Properties 5

SECTION 3 | USER PROVIDED INFORMATION 5
3.1 Property Transaction Records 5
3.2 Liens or Activity and Use Limitations 5
3.3 Specialized Knowledge 5
3.4 Commonly Known or Reasonably Ascertainable Information 5
3.5 Valuation Reduction for Environmental Issues 6
3.6 Owner, Property Manager, and Occupant Information 6
3.7 Reason for Performing Phase I ESA 6
3.8 Previous Environmental Assessments 6
3.9 Environmental Permits and/or Violations 6

SECTION 4 | RECORDS REVIEW 7
4.1 Standard Environmental Record Sources 7
4.1.1 Federal Environmental Record Sources 7
4.1.2 State and Tribal Environmental Record Sources 7
4.1.3 Database Search of Unmapped Properties 9
4.2 Additional Environmental Record Sources 9
4.2.1 Local Environmental Record Sources 9
4.3 Physical Setting Sources 9
4.3.1 Topography 9
4.3.2 Geology 9
4.3.3 Hydrology 9
4.4 Historical Use Information for the Site 10
4.4.1 Property Transaction Records 10
4.4.2 Sanborn Fire Insurance Rate Maps 10
4.4.3 Aerial Photographs 11
4.4.4 Historical Topographic Maps 11
4.4.5 Historical City Directories 11
4.4.6 Municipal Files 12
4.5 Historical Use Information on Adjoining Properties 12
4.5.1 Sanborn Fire Insurance Rate Maps 12
4.5.2 Aerial Photographs 12
4.5.3 Historical Atlases and Topographic Maps 12

4.5.4 Historical City Directories 12

SECTION 5 | SITE RECONNAISSANCE 12
5.1 Hazardous Substances and Petroleum Products 13
5.2 Storage Tanks 13
5.3 Strong, Pungent, or Noxious Odors 13
5.4 Pools or Sumps Containing Liquid 13
5.5 Drums 13
5.6 Unidentified Substance Containers 13
5.7 Polychlorinated Biphenyls (PCBS) 13
5.8 Floor Drains and Sumps 13
5.9 Pits, Lakes, or Lagoons 13
5.10 Stained Surfaces or Distressed Vegetation 13
5.11 Solid Waste 13
5.12 Waste Water 13
5.13 Universal Waste 13
5.14 Underground Structures 14
5.15 Heating and Cooling 14
5.16 Wells 14
5.17 Septic Systems 14

SECTION 6 | INTERVIEWS 14
6.1 Interview with Owner 14
6.2 Interview with Site Manager 14
6.3 Interviews with Occupants 14
6.4 Interviews with Local Government Officials 14
6.4.1 Code Enforcement 14
6.4.2 Fire Department 14
6.5 Interviews with Others 14

SECTION 7 | ADDITIONAL SERVICES 15
7.1 Vapor Encroachment Screening 15
7.2 Asbestos-Containing Materials 15
7.3 Lead-Based Paint 15
7.4 Well Survey 15

SECTION 8 | FINDINGS 15

SECTION 9 | OPINION 16

SECTION 10 | DATA GAPS 16

SECTION 11 | CONCLUSIONS 16

SECTION 12 | ADDITIONAL INVESTIGATION 17

SECTION 13 | REFERENCES 17

SECTION 14 | SIGNATURE AND QUALIFICATIONS OF CES ENVIRONMENTAL PROFESSIONAL(S) 18

FIGURES

Figure 1	Site Location Map
Figure 2	Site Plan

Tables

Table 1	Adjoining Properties
Table 2	Historical Ownership

APPENDICES

Appendix A	Site Photographs
Appendix B	Aerial Photographs
Appendix C	Municipal and County Records
Appendix D	User Questionnaire
Appendix E	Previous Reports
Appendix F	Database Report
Appendix G	Regulatory Records
Appendix H	Physical Setting Maps
Appendix I	Historical Maps
Appendix J	Nearby Wells
Appendix K	Qualifications of the Environmental Professionals

PHASE I
ENVIRONMENTAL SITE ASSESSMENT
161 MT. VERNON AVENUE
AUGUSTA, MAINE

SECTION 1 | INTRODUCTION

This report describes the Phase I Environmental Site Assessment (ESA) completed by CES, Inc. (CES) for the property located at 161 Mt. Vernon Avenue in Augusta, Maine and identified by City of Augusta Tax Assessor's Office as Lot 34 on Tax Map 29 (the Site). This Phase I ESA was completed by CES for, and at the request of, the Maine Department of Environmental Protection (MEDEP) (the Client).

1.1 Purpose

The purpose of this Phase I Environmental Site Assessment (ESA) is to identify, to the extent feasible, evidence of existing or past release(s) or a material threat of a future release of hazardous substances, pollutants, contaminants, petroleum and petroleum products, and/or controlled substances at, or in the immediate vicinity of the Site (i.e., "Recognized Environmental Conditions" (RECs), as defined by the ASTM International (ASTM) Standard Practice for Environmental Site Assessments: Phase I Environmental Site Assessment Process E 1527-13). This practice is intended to permit a user to satisfy one of the requirements to qualify for the innocent landowner, contiguous property owner, or bona fide prospective purchaser limitations on CERCLA (Comprehensive Environmental Response, Compensation, and Liability Act of 1980 (as amended, 42 USC §9601 et. seq.)) liability (hereinafter, the "landowner liability protections," or "LLPs"); that is, the practice that constitutes all appropriate inquiry into the previous ownership and uses of the property consistent with good commercial or customary practice as defined in 42 U.S.C. §9601(35)(B).

Not all aspects of ASTM E 1527-13 may be applicable to the property being assessed.

1.2 Detailed Scope of Services

This assessment was conducted in accordance with the ASTM E 1527-13 standard practice unless otherwise noted. Testing and/or sampling of materials were not conducted. No guarantee can be made on the property subsurface conditions and the accuracy of records and information provided by others that were used to prepare this report.

The findings presented in this Phase I ESA report are based on the following activities completed by CES:

- Conducted database searches of government environmental records on January 11, 2016 to identify federal or state listed properties within the search radii specified in the ASTM E 1527-13 standard;
- Conducted a site visit on January 7, 2016 to observe environmental conditions at the Site and adjoining properties;
- Obtained a completed AAI User questionnaire from Mr. Benjamin Guidi with the MEDEP;

- Reviewed readily available local records on file from the City of Augusta municipal offices on January 7, 2015 to ascertain Site history and identify recognized environmental conditions at and in the immediate vicinity of the Site;
- Reviewed aerial photographs of the Site and vicinity obtained from the United States Geological Survey Earth Explorer Website (earthexplorer.usgs.gov) and Google Earth;
- Interviewed Mr. Roger Audette, Augusta Fire Chief, on January 7, 2015 regarding environmental concerns associated with the Site;
- Interviewed Mr. Robert Overton, Augusta Code Enforcement Officer, on January 7, 2015 regarding code violations and environmental concerns associated with the Site;
- Reviewed selected state records on file at the MEDEP on January 7, 2015 to research records identified by the database search and MEDEP files; and
- Obtained a completed AAI Owner and User questionnaire from Mr. Paul Lachance, representative for the Site owner Mr. Norman Pomerleau dated January 15, 2015.

1.3 Significant Assumptions

This Phase I ESA considers the Site to be one parcel of land located at 161 Mt. Vernon Avenue in Augusta, Maine. The Site is identified as Map 29 Lot 34 of Augusta, as provided on a tax map from the City of Augusta, Maine.

As part of the Phase I ESA process, readily accessible areas of the Site were assessed by CES personnel in order to obtain an understanding of issues which are or may have impacted this property. The assumption is that the assessment of accessible areas of the Site provides an overview of the condition of the property and even though it may not identify all concerns, it represents the type and magnitude of impacts on the property as the result of past and present uses.

Property pins were not identified that may define the boundaries of the Site. Property boundaries which were not clearly identified for the Site were estimated using existing streets, survey plans, and adjacent properties/structures.

CES did not make any other significant assumptions while conducting the Phase I ESA of the Site.

1.4 Limitations and Exceptions

CES prepared this report for the exclusive use of the Client (the MEDEP) and the Augusta Food Bank (Brownfields grantee), and it should not be reproduced or disseminated without the written approval of CES or the Client. CES has retained a copy of this report. No additions or deletions are authorized without the written consent of CES. Use of this report in whole or in part by parties other than the Client or his/her authorized agent is prohibited.

Limiting conditions were not encountered at the time of the Site visit that would prevent the assessment of potential environmental impacts to the Site.

Assessment of the Site (including the collection of samples for laboratory analysis) for the following potential environmental concerns are beyond the scope of the Phase I ESA and are not necessarily included within the scope of this report:

- Lead-Based Paint
- Lead in drinking water
- Radon
- Asbestos-Containing Materials
- Indoor Air Quality (IAQ) (including mold, fungi or microbial growth)
- Wetlands
- Regulatory compliance
- Ecological, cultural, and historic resources
- Industrial hygiene and health and safety
- Endangered species
- Biological agents
- Controlled substances

1.5 Special Terms and Conditions

Special terms or conditions associated with the Site or CES's abilities to complete the Scope of Services were not established or imposed by the User/Client/Owner during the completion of this Phase I ESA.

1.6 User Reliance

User, as defined in ASTM Practice E 1527-13, is the party seeking to use the ASTM Practice E 1527 to complete an environmental site assessment of the property. A user may include, without limitation, a potential purchaser of property, a potential tenant of property, an owner of property, a lender, or a property manager.

This report does not necessarily address requirements of any State or local laws or of any Federal laws other than the All Appropriate Inquiry (AAI) provisions of the LLPs. Users are cautioned that Federal, State, and local laws may impose environmental assessment obligations that are beyond the scope of this report. Users should also be aware that there are likely to be other legal obligations with regard to hazardous substances or petroleum products discovered on the property that are not addressed in this report and that may pose risks of civil and/or criminal sanctions for non-compliance.

This report does not purport to address all of the safety concerns, if any, associated with its use. It is the responsibility of the User of this report to establish appropriate safety and health practices and determine the applicability of regulatory limitations prior to use.

The MEDEP requested this Phase I ESA be performed and therefore qualifies as the User. The User (as well as the Augusta Food Bank as the Brownfields Grantee) is hereby permitted to rely upon this report and the conclusion therein, subject to the contractual agreement between CES and MEDEP, and limitations stated in the report.

The recommendations and conclusions discussed herein are based solely and in reliance upon information collected as a result of the activities delineated above in Section 1.2. CES neither attests nor renders an opinion as to the accuracy or comprehensiveness of the statements of the individuals interviewed, available governmental records, environmental reports conducted by other consultants, analytical results, or the database search results provided by the database contractor. The conclusions contained within this report remain valid for 180 days from the date of the report, assuming conditions at the Site remain unchanged.

SECTION 2 | SITE DESCRIPTION

2.1 Site Location and Legal Description

The Site consists of a 1.25 acre parcel of land historically operated as a bakery, printing facility, and storage warehouse located at 161 Mt. Vernon Avenue in Augusta, Maine, as shown on the attached Site Location Map included as **Figure 1**. The City of Augusta's Tax Assessor's Office identifies the Site as Lot 34 on Tax Map 29. A copy of the Site Plan showing the boundaries of the Site and significant site features is included as **Figure 2**. A legal description of the Site is recorded at the Kennebec County Registry of Deeds on Page 100 of Book 10527. The current Site owner is Norman J. Pomerleau.

2.2 Site and Vicinity General Characteristics

The Site is located on the north side of Mt. Vernon Avenue in Augusta, Maine. The property is located within the City of Augusta zoning district "Resource Development District". Properties in the vicinity of the Site include residential and commercial properties.

The significant features of the Site are shown on the Site Plan (**Figure 2**). Photographs of the Site are included in **Appendix A**. Aerial photographs of the Site and properties in the vicinity of the Site are included in **Appendix B**.

2.3 Property Use

2.3.1 Current Use of Property

The portion of the property with frontage along Mt. Vernon Avenue consists of a cleared area with the slab from the former Site building located in the center. Remaining portions of the Site consist of wooded land.

2.3.2 Past Use of Property

The Site was historically developed with a two story masonry building used as a bakery, warehouse, and printing facility. The former building was initially constructed in 1959 and was demolished in 2007. MEDEP response was headquartered at this location in the 1990's.

2.4 Description of Structures, Roads, and Other Improvements

Information provided within this section is based upon property descriptions provided in the property tax card and observations made during the site visit. Refer to **Appendix C** for a copy of the tax card from the City of Augusta. Photographs from the site visit are included in **Appendix A**.

The Site consists of a cleared area with frontage along Mt. Vernon Avenue. The concrete slab from the former Site building is located in the center of the cleared area. The Site is accessible from Mt. Vernon Avenue via a dirt driveway.

Utilities are not currently provided at the Site. Municipal sewer and water service are available at the Site. Electrical service is available at the Site from Central Maine Power.

2.5 Current Uses of the Adjoining Properties

Municipal property records and observations made at the time of the site visit were utilized to determine the current owner(s) and current uses of adjoining properties. The adjoining properties are identified as follows:

Table 1: Adjoining Properties

Map/Lot	Owner	Current Use	Location
29/52	City of Augusta	Undeveloped	North
29/35A	Duane M. Henderson	Residential/Commercial	East
29/35	Mark A. Tardiff	Residential	East
29/8A	Richard and Margaret Cloutier	Residential	Southeast
29/8	Myles and Linda Cloutier	Residential	Southwest

Additional information regarding the current uses of the adjoining properties was not discovered during the completion of this assessment.

SECTION 3 | USER PROVIDED INFORMATION

In accordance with ASTM Practice E 1527-13, in order to qualify for one of the Landowner Liability Protections (LLPs) offered by the Small Business Liability Relief and Brownfields Revitalization Act of 2001, the User of this standard must provide the following information (if available) to the environmental professional. Failure to provide this information could result in a determination that "All Appropriate Inquiry" (AAI) is not complete. Information summarized in this section is based upon the AAI "User" questionnaire completed by the entity/person responsible for requesting this Phase I ESA for this Site and is included in **Appendix D**.

3.1 Property Transaction Records

A copy of the current recorded deed was not provided by the User. Refer to Section 4.4 for information on the property transaction records for the Site.

3.2 Liens or Activity and Use Limitations

The User has no knowledge regarding environmental cleanup or other liens against the property that are filed or recorded under Federal, Tribal, State, or local law relating to current or past violations of environmental laws with respect to the Site.

The User is not aware of any Activity and Use Limitations (AULs) that are filed or recorded in a registry under Federal, Tribal, State, or local law in connection with the Site.

3.3 Specialized Knowledge

The User is aware of the past storage and use of fuel oil in an AST at the Site for heating, as well as the petroleum impacts documented in a previous Phase II ESA (see Section 3.8). In addition, the user indicated that two former drycleaners (Augusta Wash and Fold and Capitol City) are located in the vicinity of the Site. These facilities are located cross and down-gradient in relation to the Site and are not expected to have a negative environmental impact at the Site.

3.4 Commonly Known or Reasonably Ascertainable Information

The User stated that they are aware of past operations of the Site as a bakery, printing facility, and commercial warehouse. The User is unaware of any spills or chemical releases that have taken place at the Site.

3.5 Valuation Reduction for Environmental Issues

The User was not aware of value reducing conditions as a result of environmental issues on the Site.

3.6 Owner, Property Manager, and Occupant Information

The User has provided contact information regarding the property manager, owner, or occupants in connection with the Site.

The Site is currently owned by Mr. Norman Pomerleau who was also identified as the Site contact.

3.7 Reason for Performing Phase I ESA

This Phase I ESA was completed to identify RECs at or in the immediate vicinity of the Site and to meet the Landowner's Liability Protection to the User under the Comprehensive Environmental Response, Compensation, and Liability Act (CERCLA).

The User has stated that the reason for performing the Phase I ESA is to assess the property for the presence of RECs, Historical RECs (HRECs), and Controlled RECs (CRECs) as defined in the ASTM standard.

3.8 Previous Environmental Assessments

CES was provided with a Phase I ESA for the Site prepared by S.W. Cole Engineering, Inc. (S.W. Cole) dated June 26, 2015. According to the Phase I ESA, petroleum impacted soil was identified at the Site during a previous geotechnical investigation by Summit Geoengineering in October, 2013. The following REC was identified during completion of the Phase I ESA:

- A chemical/petroleum odor was observed in fill soils during test pit explorations monitored by Summit Geoengineering at the Site in October 2013. The chemical/petroleum odor was observed in soils collected from a test pit (TP-1) made southwest of the former Site building.

CES was also provided with an *Environmental Services Report* for the Site prepared by S.W. Cole dated June 26, 2016. According to the report, five test pits (TP-101 through TP-105) were excavated at the Site to determine the extent of petroleum contamination identified during previous test pitting activities at the Site. Petroleum saturated soil was identified in test pit TP-105 from a depth of 3.5 to 10 feet below ground surface (BGS). An analytical sample collected from TP-105 at a depth of 3.5 to 4 feet BGS did not contain petroleum constituents in exceedance of MEDEP Remedial Action Guidelines (RAGs) for the most conservative (residential) scenario. The report recommended the excavation of petroleum saturated soils at the Site. A source of the petroleum saturated soil was not identified during the Phase II ESA.

Copies of these reports can be found in **Appendix E**.

3.9 Environmental Permits and/or Violations

Current environmental permits and/or violations were not identified by, nor made available by the User or Owner, to CES.

SECTION 4 | RECORDS REVIEW

4.1 Standard Environmental Record Sources

CES obtained an EDR Radius Map™ Report from Envirosite Corporation on January 11, 2016. This report includes a review of the federal and state environmental regulatory databases in accordance with ASTM E 1527-13 standards. Pertinent information is presented in the following sections. The database search report (including databases searched, radius search distances, and detailed information regarding listed properties) is included in **Appendix F**. Supplemental information regarding the Site and adjoining properties was also reviewed through available MEDEP databases and records. Files reviewed from MEDEP are included as **Appendix G**.

4.1.1 Federal Environmental Record Sources

National Priority List Sites

The database search did not identify any National Priority List (NPL) (i.e., Superfund) properties within a 1.0-mile radius of the Site or any de-listed NPL sites within a 0.5-mile radius of the Site.

CERCLIS Listings

The database search did not identify the Site or any properties within a 0.5-mile radius of the Site as Comprehensive Environmental Response, Compensation, and Liability Information System (CERCLIS) listings or CERCLIS NFRAP (no further remedial action is planned) listings.

RCRA Facilities

The database search did not identify the Site or the adjoining properties as Resource Conservation and Recovery Act (RCRA) generator facilities.

The database did not identify any RCRA Corrective Action (CORRACTS) facilities within a 1.0-mile radius of the Site.

The database search did not identify any RCRA non-CORRACTS treatment, storage, and disposal (TSD) facilities within a 0.5-mile radius of the Site.

ERNS Sites

The database search did not identify the Site as an Emergency Response Notification System (ERNS) site.

Federal Institutional Control/Engineering Control Registries

Federal institutional controls/engineering controls were not identified by the database search for the Site or its adjoining properties.

4.1.2 State and Tribal Environmental Record Sources

State and Tribal Listed Sites

The database search did not identify the Site as a hazardous waste property, but did identify three properties within a 1.0-mile radius of the Site as hazardous waste properties that have been identified for investigation or remediation. These properties, American Tissue, Colonial Theater, and Rockingham Electric, are all located over 0.5 miles from the Site and are not expected to have a negative environmental impact at the Site due to distance and regulatory status.

State and Tribal Landfill/Solid Waste Disposal Sites
The database search did not identify the Site or properties within a 0.5-mile radius of the Site as landfills or solid waste disposal properties.

State and Tribal Spills
The database search did not identify any spill incidents at the Site, but did identify 35 spill incidents within a 0.5-mile radius of the Site. Of these incidents, four were determined to be in close proximity to the Site and are summarized below:

Spill #A-134-2004, George Powell Residence, 176 Mt. Vernon Avenue (0.06 miles west/northwest): Approximately five gallons of kerosene were spilled to the ground from a weep in an above ground storage tank (AST) resulting in a loss of approximately five gallons. Augusta Fuel Company cleaned up the spill with sorbents and replaced the AST.

Spill #A-483-2007, Security Lighting, 152 Mount Vernon Avenue (0.07 miles east/southeast): An anonymous caller notified MEDEP to report dumping of approximately 200 gallons of transformer oil in several locations at this property. A subsequent Geoprobe investigation did not identify contamination in any of the locations identified by the caller.

Mobil Oil Corporation/J&S Oil, Inc., 150 Mt. Vernon Avenue (0.09 miles east/southeast): The following two spill incidents were identified at this property:

> Spill #A-544-2002: Petroleum contamination was identified during UST removal at this facility. The facility was given a "Baseline-2" cleanup status by MEDEP. Although contaminated soil was encountered, headspace readings collected with a photoionization detector did not identify contamination above 500 parts per million, the removal threshold for a Baseline-2 facility. Additional investigation and/or soil removal were not required by MEDEP.
>
> Spill #A-251-1994: Approximately 150 cubic yards of petroleum impacted soil was excavated from the Site as the result of historical releases at the property. A small amount of contaminated soil was left in place along Mt. Vernon Avenue as it could not be removed without undermining the roadway. A letter from MEDEP dated August 4, 1994 indicates that additional investigations at the Site are not required.

The state and tribal leaking storage tank properties are not expected to have a negative impact to the Site due to the type and size of the spill, previous remedial action, hydraulic location (cross or down gradient), and distance of the properties in relation to the Site.

State and Tribal Registered Storage Tanks
The database search did not identify the Site, but did identify five properties within a 0.25 mile radius of the Site as UST facilities. These UST facilities are not adjoining the Site and are therefore outside of the ASTM specified search radius.

The database search did not identify the Site or any of the adjoining properties as registered AST properties.

State and Tribal Voluntary Clean-up Sites

The database search did not identify the Site or any properties within a 0.5-mile radius of the Site as a voluntary clean-up property (Voluntary Response Action Program (VRAP)).

State and Tribal Brownfield Sites

The database search did not identify the Site or any properties within a 0.5-mile radius of the Site as a Brownfields property.

4.1.3 Database Search of Unmapped Properties

Unmapped properties located in the general vicinity of the Site are included in the database search. However, due to inaccurate or missing information provided by the appropriate governmental agency, the database search contractor was unable to definitively plot the location of these properties.

The unmapped property list was reviewed by CES in an attempt to definitively locate these properties. Based upon a practical review of available information, it was determined that neither the Site nor adjoining properties were identified on the list of unmapped properties. Refer to **Appendix F** for information on unmapped properties.

4.2 Additional Environmental Record Sources

4.2.1 Local Environmental Record Sources

CES reviewed local government records as part of the Phase I ESA process, including the Code Enforcement and Fire Department files. CES did not identify spills or other environmental concerns associated with the Site while reviewing these files.

4.3 Physical Setting Sources

Physical setting sources reviewed as a part of this Phase I ESA include the following:

4.3.1 Topography

The United States Geological Survey (USGS) Augusta, Maine 7.5-minute Quadrangle Topographic Map, which includes the Site and properties in the vicinity of the Site, shows that the Site is located at an approximate elevation of 40 feet above mean sea level (**Figure 1**). Topography on the Site slopes southwest towards Bond Brook located approximately 300 feet southwest of the Site.

4.3.2 Geology

According to the Bedrock Geological Map of Maine (Osberg, 1985), the Site is underlain by the Vassalboro Formation which is typically a massive bluish-gray sandstone with minor amounts of quartzite, schist, and limestone.

The Surficial Geologic Map of the Augusta, Maine 7.5-minute Quadrangle (Open File No. 09-7, 2009) indicates the Site is underlain by the Presumpscot Formation which consists of, “Glaciomarine silt, clay, and sand deposited on the late-glacial sea floor.”

4.3.3 Hydrology

Surface Water

The USGS Augusta, Maine 7.5-minute Quadrangle Topographic Map dated 1991 does not depict surface water bodies at the Site. Bond Brook is depicted 300 feet southwest of the Site. Refer to the Site Location Map (**Figure 1**) for a copy of this map showing the Site.

Flood Zone

The Site and vicinity are shown on the Federal Emergency Management Agency Flood Insurance Rate Map (FIRM) 23011C 0508D, dated June 16, 2011. Refer to **Appendix H** for a copy of the portion of the FIRM showing the Site. According to the FIRM, the developed portion of the Site along Mt. Vernon Avenue is located in "Zone X" which is identified as areas located in the 500-year floodplain. The remainder of the Site is located outside of the 500-year floodplain.

Wetlands

According to the National Wetlands Inventory (NWI), mapped wetlands are not located on the Site. Freshwater emergent wetlands associated with Bond Brook are located approximately 250 feet southwest of the Site. Refer to **Appendix H** for a copy of a map showing the NWI mapped wetlands in the vicinity of the Site.

Hydrogeology

According to the Significant Sand and Gravel Aquifer Map of the Augusta, Maine 7.5-minute Quadrangle (Open File No. 99-33, 1999), the Site is not located on a mapped significant sand and gravel aquifer.

Based upon the USGS topographical map for the Site and surrounding area, groundwater flow is interpreted to be in a southwesterly direction towards Bond Brook.

4.4 Historical Use Information for the Site

Historical sources associated with the Site and adjoining properties were reviewed to develop a history of the previous uses in order to help identify the likelihood of past uses having led to RECs at the Site. Historical sources from the present to the property's first developed use, or back to 1940 (whichever is earlier), were reviewed where available. The following historical sources were reviewed during the completion of this Phase I ESA:

4.4.1 Property Transaction Records

CES reviewed property transaction records for the Site in the form of deeds online at the Kennebec County Registry of Deeds in Augusta, Maine, on January 7, 2015. The compiled information was used to evaluate historical property ownership and land use and does not represent a legal title search. The current deed for the Site is recorded in Book 10527 on Page 100 and identifies the current owner as Norman Pomerleau. **Table 2** below summarizes historical ownership of the Site.

Table 2 Historical Ownership

Owner	Book/Page	Date of Purchase
Norman Pomerleau	10527/100	September 9, 2010
Frank X. Pomerleau	1509/365	November 21, 1969
Frank Pomerleau, Inc.	1471/388	June 20, 1968
Ernest and Mamie Dulac	1133/143	October 24, 1958
George Robichaud	Unknown	Unknown

4.4.2 Sanborn Fire Insurance Rate Maps

Sanborn Fire Insurance Rate Map (Sanborn Maps) for the City of Augusta did not provide coverage for the Site.

4.4.3 Aerial Photographs

CES reviewed aerial photographs from 1964 and 1973 available from the United States Geological Survey (USGS) and from 1991, 2003, 2008, and 2013 available from Google Earth. Refer to **Appendix B** for copies of the aerial photographs.

1964: Aerial photography reviewed from the USGS indicates that the Site is developed with a single building along Mt. Washington Avenue.

1973: Aerial photography reviewed from the USGS depicts the Site as developed with a single structure along Mt. Vernon Avenue. The remainder of the Site appears as wooded land.

1991: Aerial photography reviewed from Google Earth indicates that Site development is consistent with the 1973 aerial photograph.

2003: Aerial photography reviewed from Google Earth indicates that Site development is consistent with the 1991 aerial photograph.

2008: Aerial photography reviewed from Google Earth indicates that the Site building is no longer present and development is consistent with current development.

2013: Aerial photography reviewed from Google Earth indicates that Site development is consistent with current development.

4.4.4 Historical Topographic Maps

CES reviewed the 1879 Atlas of Kennebec County, Maine and the 1892, 1943, and 1957 Historic USGS 15-minute Augusta, Maine Quadrangle Topographic Maps which depict the Site and nearby properties. Refer to **Appendix I** for a copy of the historical maps.

1879: The Atlas of Kennebec County, Maine indicates that the Site was undeveloped.

1892: Historical topographic maps of the City of Augusta indicate that the Site was undeveloped.

1943: Historical topographic maps of the City of Augusta indicate that the Site was undeveloped.

1956: Historical topographic maps of the City of Augusta indicate that the Site was undeveloped.

4.4.5 Historical City Directories

Historical City Directories reviewed by CES indicate that the Site was historically occupied by commercial businesses including JJ Nissen Baking company between 1960 and 1967, Frank Pomerleau storage warehouse from 1971 to 1981, and as a print shop from circa 1998 to 2003.

4.4.6 Municipal Files

CES reviewed Code Enforcement and Fire Department Files at the City of Augusta on January 7, 2016. Files reviewed did not provide any additional information pertaining to the Site.

4.5 Historical Use Information on Adjoining Properties

4.5.1 Sanborn Fire Insurance Rate Maps

Sanborn Maps for the City of Augusta did not provide coverage for adjoining properties.

4.5.2 Aerial Photographs

CES reviewed aerial photographs from 1964 and 1973 available from the United States Geological Survey (USGS) and from 1991, 2003, 2008, and 2013 available from Google Earth. Refer to **Appendix B** for copies of the aerial photographs. The aerial photographs reviewed by CES depict properties in the vicinity of the Site as residential and commercial development with the density of development increasing through time.

4.5.3 Historical Atlases and Topographic Maps

CES reviewed the 1879 Atlas of Kennebec County, Maine and the 1892, 1943, and 1957 Historic USGS 15-minute Augusta, Maine Quadrangle Topographic Maps which depict the Site and nearby properties. Refer to **Appendix I** for a copy of the historical maps.

1879: The Atlas of Kennebec County, Maine depicts properties in the vicinity of the Site as largely undeveloped.

1892: Historical topographic maps of the City of Augusta depict light development in the vicinity of the Site on the south side of Mt. Vernon Avenue.

1943: Historical topographic maps of the City of Augusta depict increased development in the vicinity of the Site along both sides of Mt. Vernon Avenue.

1956: Historical topographic maps of the City of Augusta depict increased development in the vicinity of the Site.

4.5.4 Historical City Directories

City Directories reviewed by CES indicate that properties in the vicinity of the Site have historically consisted of residential and commercial development.

SECTION 5 | SITE RECONNAISSANCE

CES conducted a site visit to complete a visual reconnaissance of the Site on January 7, 2015. CES's reconnaissance consisted of a systematic traverse of the Site to visually observe Site improvements and grounds. CES also attempted to visually assess exterior portions of adjoining properties observable from within the boundaries of the Site. There were no limiting conditions encountered on the Site. Refer to **Appendix A** for photographs of the Site from the site visit.

The following sections regarding the general site setting are intended to address those items listed in Sections 9.4.1 through 9.4.4.7 in ASTM E 1527-13. The items listed below were visually observed during the January 7, 2016 site visit by CES and have not been discussed in previous sections of this Phase I ESA.

5.1 Hazardous Substances and Petroleum Products

Evidence of hazardous substances or petroleum products was not observed by CES at the Site during the Site visit;

5.2 Storage Tanks

Evidence of ASTs was not observed on the Site.

Visual evidence of USTs (such as vent or fill pipes) was not observed on the Site.

5.3 Strong, Pungent, or Noxious Odors

Strong, pungent, or noxious odors indicative of hazardous substances and/or petroleum product releases were not present at the Site.

5.4 Pools or Sumps Containing Liquid

Pools or sumps containing liquids or unidentified oil or hazardous materials were not observed at the Site.

5.5 Drums

Drums were not observed on the Site during the Site visit.

5.6 Unidentified Substance Containers

Unidentified substance containers were not observed on the Site during the site visit.

5.7 Polychlorinated Biphenyls (PCBS)

Equipment that could potentially contain PCBs was not observed at the Site during the Site visit.

5.8 Floor Drains and Sumps

Floor drains and/or sumps were not observed at the Site during the Site visit.

5.9 Pits, Lakes, or Lagoons

Waste disposal and/or waste treatment pits, lakes, or lagoons, or evidence of their presence (i.e., staining, corrosion) were not observed at the Site at the time of the site visit.

5.10 Stained Surfaces or Distressed Vegetation

CES did not observe stained surfaces or distressed vegetation along the exterior of the Site.

5.11 Solid Waste

Solid waste was not identified on the Site at the time of the site visit.

5.12 Waste Water

Waste water is not generated at the Site.

5.13 Universal Waste

Universal Waste, as defined by the MEDEP (i.e. waste fluorescent light bulbs, mercury-containing devices), or storage of Universal Wastes, was not observed at the Site at the time of the site visit.

5.14 Underground Structures

Underground structures identified at the Site include subsurface utilities for municipal sewer and water. In addition, an unidentified pipe was encountered in TP-105 during previous test pit explorations at the Site.

5.15 Heating and Cooling

Heating and/or cooling equipment was not observed at the Site during the Site visit.

5.16 Wells

The Site is served by municipal water and no drinking water wells were observed at the Site at the time of the site visit.

5.17 Septic Systems

The site is served by municipal sewer and no observations that would indicate the presence of a septic system were made at the time of the site visit.

SECTION 6 | INTERVIEWS

6.1 Interview with Owner

The Site is currently owned by Mr. Norman Pomerleau. CES obtained a Phase I ESA Questionnaire completed Mr. Paul Lachance, a business associate of Mr. Pomerleau who is familiar with previous Site operations. Pertinent information provided by Mr. Lachance has been documented in previous sections of this report.

6.2 Interview with Site Manager

Mr. Pomerleau is considered the Site Manager.

6.3 Interviews with Occupants

There are no site occupants.

6.4 Interviews with Local Government Officials

6.4.1 Code Enforcement

CES interviewed Mr. Robert Overton, Code Enforcement Officer with the City of Augusta regarding code violations and environmental concerns associated with the Site on January 7, 2015. Mr. Overton stated that he is unaware of any current code violations or environmental concerns associated with the Site.

6.4.2 Fire Department

CES interviewed Mr. Roger Audette, Fire Chief with the City of Augusta regarding code violations and environmental concerns associated with the Site on January 7, 2015. Mr. Audette stated that he is unaware of any current code violations or environmental concerns associated with the Site.

6.5 Interviews with Others

CES did not conduct interviews with others as part of this Phase I ESA.

SECTION 7 | ADDITIONAL SERVICES

7.1 Vapor Encroachment Screening

In accordance with ASTM E 2600-10, Standard Guide for Vapor Encroachment Screening on Property Involved in Real Estate Transactions, a supplemental (Tier 1) assessment of the Site, was completed as part of the Phase I ESA investigation to identify potential Vapor Encroachment Conditions (pVEC) at the Site. The purpose of the Tier 1 assessment is to conduct a noninvasive, initial screen of the Site, including review of historic information, to determine if a pVEC is present in connection with the Site. Based upon the potential presence of petroleum impacted soil at the Site, pVECs may exist at the Site.

7.2 Asbestos-Containing Materials

An inspection and laboratory analyses for Asbestos-Containing Materials (ACM) is beyond the scope of this Phase I ESA; however, pursuant to 29 Code of Federal Regulations (CFR) 1926.1101, for buildings constructed prior to 1980, all building materials are assumed to contain asbestos until laboratory analysis proves otherwise. In addition, MEDEP regulations require testing of suspect materials or assumption of positive for such materials that may be disturbed during renovation, demolition, and/or maintenance activities unless documentation is available showing the materials are non-ACM. As the Site is currently undeveloped, ACM is not expected to be present at the Site.

7.3 Lead-Based Paint

An inspection and laboratory analysis for Lead-Based Paint (LBP) is beyond the scope of this Phase I ESA. The use of LBP was discontinued in 1978. As the Site is currently undeveloped, LBP is not expected to be present at the Site.

7.4 Well Survey

CES completed a well survey of properties within 2,500 feet of the Site. One private drinking water well was identified approximately 2,300 feet southeast (Well #17758) of the Site. According to information from the Maine Drinking Water Program, Well #17758 is 395 foot bedrock well. The installation date and address were not provided by the drinking water program. A map depicting the location of the private well is included as **Appendix J.**

SECTION 8 | FINDINGS

A Recognized Environmental Condition (REC) is defined as the presence or likely presence of any hazardous substances or petroleum products on a property under conditions that indicate an existing release, a past release, or a material threat of a release of any hazardous substances or petroleum products in, on, or at a property.

A Controlled Recognized Environmental Condition (CREC) is defined as a REC resulting from a past release of hazardous substances or petroleum products that has been addressed to the satisfaction of the applicable regulatory authority, with hazardous substances or petroleum products allowed to remain in place subject to the implementation of required controls.

A Historical Recognized Environmental Condition (HREC) is defined as a past release of any hazardous substances or petroleum products that has occurred in connection with the property and has been addressed to the satisfaction of the applicable regulatory authority, without subjecting the property to any required controls. HRECs are not considered to be RECs as defined under ASTM E 1527-13.

De minimis conditions are defined as a condition that generally does not present a threat to human health or the environment and that generally would not be subject of an enforcement action if brought to the attention of appropriate governmental agencies. De minimis conditions are not considered to be RECs as defined under ASTM E 1527-13.

Based on review of local, state, and historic records, and observations of the Site, the following REC was identified during the completion of this Phase I ESA:

- Test pits excavated at the Site in 2015 identified an area of petroleum saturated soil located off the southwest corner of the concrete slab present at the Site. A source for the petroleum was not identified.

During the completion of this Phase I ESA there were no known or suspect Controlled Recognized Environmental Conditions (CRECs), Historic Recognized Environmental Conditions (HRECs), or de minimis identified.

Based on the Tier 1 assessment of the Site, pVECs may be present at the Site.

CES has performed this Phase I Environmental Site Assessment in conformance with the scope and limitations of ASTM Practice E 1527-13 on the Site, located at 161 Mount Vernon Avenue in Augusta, Maine.

SECTION 9 | OPINION

Based on the investigations conducted for this Phase I ESA, conditions indicative of releases or threatened releases of hazardous substances, pollutants, contaminants, petroleum or petroleum products, and/or controlled substances on, at, in, or to the subject property were identified. RECs (as defined by ASTM) were observed or identified in records reviewed as part of this Phase I ESA. It is also CES's opinion that the potential for the migration of petroleum vapors from the former UST location into the onsite structure via utility corridors or other migration pathways is a pVEC.

SECTION 10 | DATA GAPS

CES did not identify significant data gaps as part of this Phase I ESA that would affect our ability to identify RECs.

SECTION 11 | CONCLUSIONS

The information included in this environmental assessment report is based upon conditions observed at the time of the site visit and has been conducted in accordance with the ASTM Standard 1527-13. Any environmental site assessment cannot wholly eliminate uncertainty regarding the potential for RECs in connection with a property. This Phase I ESA is intended to reduce, but not eliminate uncertainty regarding the potential for recognizing environmental conditions in connection with a property.

We have completed this Phase I Environmental Site Assessment in conformance with the scope and limitations of ASTM Practice E 1527-13 for the 161 Mt. Vernon Avenue located in Augusta, Maine. Any exceptions to, or deletions from, this practice are described in Section 1 of this report. Based on review of local, state, and historic records, and observations of the Site, the following RECs were identified during the completion of this Phase I ESA:

- Test pits excavated at the Site in 2015 identified an area of petroleum saturated soil located off the southwest corner of the concrete slab present at the Site. A source for the petroleum was not identified.

SECTION 12 | ADDITIONAL INVESTIGATION

It is the opinion of CES that the following additional investigations be completed to determine the extent and/or source of past releases of petroleum products to the environment at the Site:

- A ground penetrating radar (GPR) study should be completed in order to determine the presence/absence of USTs that could be a source for the petroleum contaminated soil identified during previous investigations at the Site. If anomalies consistent with possible USTs are identified during the GPR study, additional soil sampling may be required.

A vapor mitigation system should be incorporated into future design plans for any buildings to be constructed at the Site. Considering the documented presence of petroleum impacted soil on Site, the owner/buyer should consider submitting an application to the MEDEP Voluntary Response Action Program (VRAP) to obtain a “No Action Assurance” letter. Obtaining a “No Action Assurance;” letter through the VRAP program provides liability protection to the owner/buyer from known historical petroleum impacts associated with the Site. Additionally, the VRAP includes a soil management plan for the disturbance and handling of petroleum impacted soils and groundwater should they be encountered during future development of the Site.

SECTION 13 | REFERENCES

The following sources of information and published references were relied upon in preparing this Phase I ESA:

Envirosite Corporation., “Government Records Report,” compiled January 11, 2016.

Federal Emergency Management Agency; website http://store.msc.fema.gov

Maine Geological Survey, Department of Conservation; Bedrock Geology of Maine, 1985.

Maine Geological Survey, Department of Conservation; Significant Sand and Gravel Aquifers of the Augusta Quadrangle, Maine, 1999.

Maine Geological Survey, Department of Conservation; Surficial Geology of the Augusta Quadrangle, Maine, 2008.

United States Fish and Wildlife Service, National Wetlands Inventory Mapper available online at; http://wetlandsfws.er.usgs.gov.

United States Geological Survey; Augusta, Maine Quadrangle 7.5-minute series topographic quadrangle, dated 1981.

SECTION 14 | SIGNATURE AND QUALIFICATIONS OF CES ENVIRONMENTAL PROFESSIONAL(S)

CES performed services in a manner consistent with the guidelines set forth in the ASTM E 1527-13 standard. Individual qualifications for CES personnel performing work associated with this Phase I ESA are included in **Appendix J**.

We have the specific qualifications based on education, training, and experience to assess a property of the nature, history, and setting of the Site. We have developed and performed all appropriate inquiries in conformance with the standards and practices set forth in 40 CFR Part 312.

Wesley Harden, C.G.
Project Geologist

John K. Cressey, C.G.
Senior Project Manager

WEH/JKC/jna

FIGURE 1

SITE LOCATION MAP

Terrain Navigator,© Maptech 800-627-7236

SOURCE:
U.S.G.S. TOPOGRAPHIC QUADRANGLE
AUGUSTA, MAINE
@ 1:24,000

CES INC

FORMER POMERLEAU WAREHOUSE
161 MT. VERNON AVENUE, AUGUSTA, MAINE

LOCATION MAP

01/11/2016
10193.041

FIGURE 2

SITE PLAN

GOOGLE EARTH AERIAL IMAGERY

PROJECT TITLE: **PHASE I ESA 161 MT. VERNON AVENUE, AUGUSTA, MAINE**	DWG:	BY: WEH	CES INC ENGINEERING • SURVEYING • PLANNING • SCIENCES
		DATE: 01/11/2016	
SHEET TITLE: **SITE PLAN**	JN: 10193.041	REV:	
	SCALE: NTS	REV DATE:	

APPENDIX A

SITE PHOTOGRAPHS

Photo No. 1

Photo Date:
January 7, 2016

Site Location:
161 Mt. Vernon Ave.
Augusta, Maine

Description:
View of the Site facing northeast

Photo By:
WEH

Photo No. 2

Photo Date:
January 7, 2016

Site Location:
161 Mt. Vernon Ave.
Augusta, Maine

Description:
View of the Site facing northwest.

Photo By:
WEH

Photo No. 3

Photo Date:
January 7, 2016

Site Location:
161 Mt. Vernon Ave.
Augusta, Maine

Description:
View of the concrete slab present at the Site.

Photo By:
WEH

Photo No. 4

Photo Date:
January 7, 2016

Site Location:
161 Mt. Vernon Ave.
Augusta, Maine

Description:
View of the eastern adjoining property.

Photo By:
WEH

Photo No. 5

Photo Date:
January 7, 2016

Site Location:
161 Mt. Vernon Ave.
Augusta, Maine

Description:
View of the western adjoining property.

Photo By:
WEH

Photo No. 6

Photo Date:
January 7, 2016

Site Location:
161 Mt. Vernon Ave.
Augusta, Maine

Description:
View of the southern adjoining property.

Photo By:
WEH

Photo No. 7

Photo Date:
January 7, 2016

Site Location:
161 Mt. Vernon Ave.
Augusta, Maine

Description:
View from the Site facing west along Mt. Vernon Avenue.

Photo By:
WEH

Photo No. 8

Photo Date:
January 7, 2016

Site Location:
161 Mt. Vernon Ave.
Augusta, Maine

Description:
View from the Site facing east along Mt. Vernon Avenue.

Photo By:
WEH

APPENDIX B

AERIAL PHOTOGRAPHS

USGS AERIAL IMAGERY

PROJECT TITLE: **PHASE I ESA 161 MT. VERNON AVENUE, AUGUSTA, MAINE**	DWG:	BY: WEH	CES INC ENGINEERING • SURVEYING • PLANNING • SCIENCES
		DATE: 01/11/2016	
SHEET TITLE: **1964 AERIAL PHOTOGRAPH**	JN: 10193.041	REV:	
	SCALE: NTS	REV DATE:	

USGS AERIAL IMAGERY

PROJECT TITLE: **PHASE I ESA 161 MT. VERNON AVENUE, AUGUSTA, MAINE**	DWG:	BY: WEH	CES INC ENGINEERING • SURVEYING • PLANNING • SCIENCES
		DATE: 01/11/2016	
SHEET TITLE: **1973 AERIAL PHOTOGRAPH**	JN: 10193.041	REV:	
	SCALE: NTS	REV DATE:	

GOOGLE EARTH AERIAL IMAGERY

PROJECT TITLE: **PHASE I ESA 161 MT. VERNON AVENUE, AUGUSTA, MAINE**	DWG:	BY: WEH	CES INC ENGINEERING • SURVEYING • PLANNING • SCIENCES
		DATE: 01/11/2016	
SHEET TITLE: **1973 AERIAL PHOTOGRAPH**	JN: 10193.041	REV:	
	SCALE: NTS	REV DATE:	

GOOGLE EARTH AERIAL IMAGERY

PROJECT TITLE: **PHASE I ESA 161 MT. VERNON AVENUE, AUGUSTA, MAINE**	DWG:	BY: WEH	CES INC ENGINEERING • SURVEYING • PLANNING • SCIENCES
		DATE: 01/11/2016	
SHEET TITLE: **2003 AERIAL PHOTOGRAPH**	JN: 10193.041	REV:	
	SCALE: NTS	REV DATE:	

GOOGLE EARTH AERIAL IMAGERY

PROJECT TITLE: **PHASE I ESA 161 MT. VERNON AVENUE, AUGUSTA, MAINE**	DWG:	BY: WEH	CES INC ENGINEERING • SURVEYING • PLANNING • SCIENCES
		DATE: 01/11/2016	
SHEET TITLE: **2008 AERIAL PHOTOGRAPH**	JN: 10193.041	REV:	
	SCALE: NTS	REV DATE:	

GOOGLE EARTH AERIAL IMAGERY

PROJECT TITLE: **PHASE I ESA 161 MT. VERNON AVENUE, AUGUSTA, MAINE**	DWG:	BY: WEH	CES INC ENGINEERING • SURVEYING • PLANNING • SCIENCES
		DATE: 01/11/2016	
SHEET TITLE: **2013 AERIAL PHOTOGRAPH**	JN: 10193.041	REV:	
	SCALE: NTS	REV DATE:	

APPENDIX C

MUNICIPAL AND COUNTY RECORDS

161 MT. VERNON AVENUE

Location	161 MT. VERNON AVENUE	**Assessment**	$64,400
Mblu	29/ 34/ / /	**PID**	5188
Acct#	85384	**Building Count**	1
Owner	POMERLEAU NORMAN J		

Current Value

Assessment			
Valuation Year	**Improvements**	**Land**	**Total**
2015	$0	$64,400	$64,400

Owner of Record

Owner	POMERLEAU NORMAN J	**Sale Price**	$0
Co-Owner		**Certificate**	
Address	3 WINDY ST AUGUSTA, ME 04330	**Book & Page**	10527/ 100
		Sale Date	09/09/2010
		Instrument	1A

Ownership History

Ownership History					
Owner	**Sale Price**	**Certificate**	**Book & Page**	**Instrument**	**Sale Date**
POMERLEAU NORMAN J	$0		10527/ 100	1A	09/09/2010
POMERLEAU FRANK X HEIRS			1509/ 365	1D	06/22/2009
POMERLEAU FRANK X	$0		1509/ 365		11/24/1969
POMERLEAU FRANK X	$0		1509/ 260		11/21/1969

Building Information

Building 1 : Section 1

Year Built:
Living Area: 0

Building Attributes	
Field	**Description**
Style	Vacant Land
Model	
Grade:	
Stories:	
Occupancy	

Exterior Wall 1	
Exterior Wall 2	
Roof Structure:	
Roof Cover	
Interior Wall 1	
Interior Wall 2	
Interior Flr 1	
Interior Flr 2	
Heat Fuel	
Heat Type:	
AC Type:	
Total Bedrooms:	
Total Bthrms:	
Total Half Baths:	
Total Xtra Fixtrs:	
Total Rooms:	
Bath Style:	
Kitchen Style:	

Building Photo

(http://images.vgsi.com/photos/AugustaMEPhotos//default.jpg)

Building Layout

Building Layout

Building Sub-Areas	Legend
No Data for Building Sub-Areas	

Extra Features

Extra Features	Legend
No Data for Extra Features	

Land

Land Use

Use Code	3910
Description	POT DEVEL
Zone	RD
Neighborhood	
Alt Land Appr	No
Category	

Land Line Valuation

Size (Acres)	1.25
Frontage	148
Depth	0
Assessed Value	$64,400

Outbuildings

Outbuildings	Legend
No Data for Outbuildings	

Valuation History

Assessment			

Valuation Year	Improvements	Land	Total
2016	$0	$64,400	$64,400
2015	$0	$64,400	$64,400
2014	$0	$64,400	$64,400

Valuation History

Exemptions			
Exemption Year	**Code**	**Description**	**Amount**
2012	1	RESIDENTS	$0

(c) 2014 Vision Government Solutions, Inc. All rights reserved.

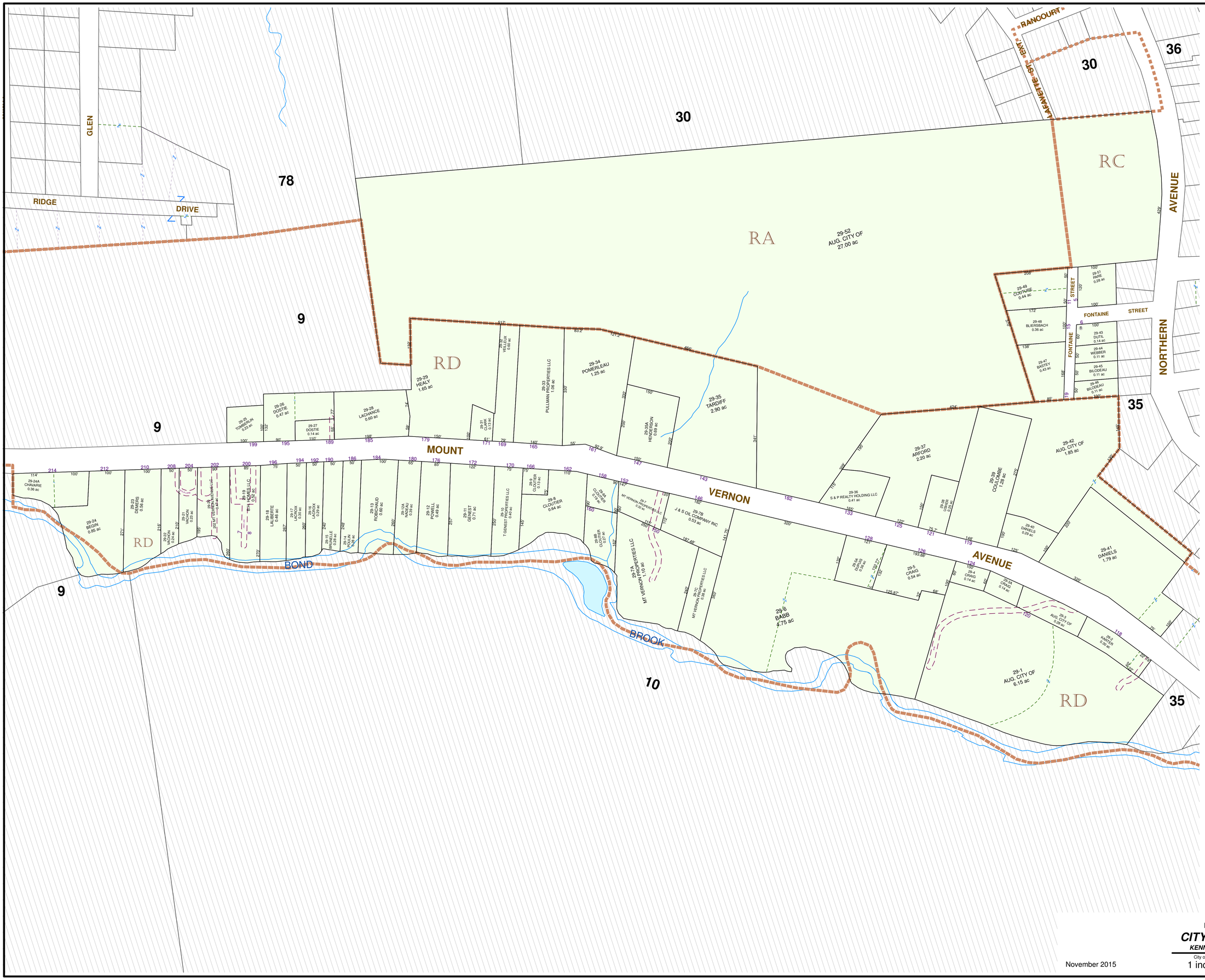
AUGUSTA
Map 29
Zoning
Cemeteries
Historical Lines
Private ROW
Streams
Sublots
Parcels
Wetland
Tie-in
Sublots Annotation
N
E
S
W
RA
RC
RD
30
36
78
9
35
10
GLEN
RIDGE
DRIVE
RANDOURT
LAFAYETTE ST EXT
AVENUE
NORTHERN
FONTAINE
STREET
MOUNT
VERNON
AVENUE
BOND
BROOK
29-52 AUG. CITY OF 27.00 ac
29-49 COSTIUS 0.44 ac
29-51 PAPE 0.28 ac
29-48 BLIERSBACH 0.36 ac
29-47 BASTEY 0.43 ac
29-43 DUTIL 0.14 ac
29-44 WEBBER 0.11 ac
29-45 BILODEAU 0.11 ac
29-46 BILODEAU 0.11 ac
29-42 AUG. CITY OF 1.85 ac
29-41 DANIELS 1.79 ac
29-40 DANIELS 0.29 ac
29-39 COULOMBE 1.28 ac
29-38 0.29 ac
29-37 ARFORD 2.20 ac
29-36 S & P REALTY HOLDING LLC 0.41 ac
29-35 TARDIFF 2.90 ac
29-35A HENDERSON 0.99 ac
29-34 POMERLEAU 1.25 ac
29-33 PILLIMAN PROPERTIES LLC 1.06 ac
29-32 VELLEUX 0.95 ac
29-31 CLARK 0.15 ac
29-29 LAGRANCE 0.69 ac
29-28 DOSTIE 0.14 ac
29-27 DOSTIE 0.14 ac
29-26 DOSTIE 0.47 ac
29-25 TOMBERLIN 0.33 ac
29-24 CHAVARIE 0.36 ac
29-23 DEMERS 0.28 ac
29-22 VACHON 0.24 ac
29-21 VACHON 0.23 ac
29-20 MT VERNON PROPERTIES LLC 0.32 ac
29-19 TH REALTY LLC 0.35 ac
29-18 LAFRENIERE 0.46 ac
29-17 LACROIX 0.39 ac
29-16 LACROIX 0.29 ac
29-15 BRUNELLE 0.28 ac
29-14 BOUCHARD 0.28 ac
29-13 ROBICHAUD 0.60 ac
29-13A NADEAU 0.39 ac
29-12 PROVENCAL 0.49 ac
29-11 GENEST 0.71 ac
29-10 T GENEST PROPERTIES LLC 0.49 ac
29-9 CLOUTIER 0.15 ac
29-8 CLOUTIER 0.64 ac
29-8A CLOUTIER 0.17 ac
29-8B CLOUTIER 0.27 ac
29-7 MT VERNON PROPERTIES LLC 0.32 ac
29-7A MT VERNON PROPERTIES LLC 1.10 ac
29-7B MT VERNON PROPERTIES LLC 0.38 ac
29-7C MT VERNON PROPERTIES LLC 0.38 ac
29-7D MT VERNON PROPERTIES LLC 0.38 ac
29-7E MT VERNON PROPERTIES LLC 0.38 ac
29-7F MT VERNON PROPERTIES LLC 0.38 ac
29-7G MT VERNON PROPERTIES LLC 0.38 ac
29-7H MT VERNON PROPERTIES LLC 0.38 ac
29-7I MT VERNON PROPERTIES LLC 0.38 ac
29-7J MT VERNON PROPERTIES LLC 0.38 ac
29-7K MT VERNON PROPERTIES LLC 0.38 ac
29-7L MT VERNON PROPERTIES LLC 0.38 ac
29-7M MT VERNON PROPERTIES LLC 0.38 ac
29-7N MT VERNON PROPERTIES LLC 0.38 ac
29-7O MT VERNON PROPERTIES LLC 0.38 ac
29-7P MT VERNON PROPERTIES LLC 0.38 ac
29-7Q MT VERNON PROPERTIES LLC 0.38 ac
29-7R MT VERNON PROPERTIES LLC 0.38 ac
29-7S MT VERNON PROPERTIES LLC 0.38 ac
29-7T MT VERNON PROPERTIES LLC 0.38 ac
29-7U MT VERNON PROPERTIES LLC 0.38 ac
29-7V MT VERNON PROPERTIES LLC 0.38 ac
29-7W MT VERNON PROPERTIES LLC 0.38 ac
29-7X MT VERNON PROPERTIES LLC 0.38 ac
29-7Y MT VERNON PROPERTIES LLC 0.38 ac
29-7Z MT VERNON PROPERTIES LLC 0.38 ac
29-7AA MT VERNON PROPERTIES LLC 0.38 ac
29-7AB MT VERNON PROPERTIES LLC 0.38 ac
29-7AC MT VERNON PROPERTIES LLC 0.38 ac
29-7AD MT VERNON PROPERTIES LLC 0.38 ac
29-7AE MT VERNON PROPERTIES LLC 0.38 ac
29-7AF MT VERNON PROPERTIES LLC 0.38 ac
29-7AG MT VERNON PROPERTIES LLC 0.38 ac
29-7AH MT VERNON PROPERTIES LLC 0.38 ac
29-7AI MT VERNON PROPERTIES LLC 0.38 ac
29-7AJ MT VERNON PROPERTIES LLC 0.38 ac
29-7AK MT VERNON PROPERTIES LLC 0.38 ac
29-7AL MT VERNON PROPERTIES LLC 0.38 ac
29-7AM MT VERNON PROPERTIES LLC 0.38 ac
29-7AN MT VERNON PROPERTIES LLC 0.38 ac
29-7AO MT VERNON PROPERTIES LLC 0.38 ac
29-7AP MT VERNON PROPERTIES LLC 0.38 ac
29-7AQ MT VERNON PROPERTIES LLC 0.38 ac
29-7AR MT VERNON PROPERTIES LLC 0.38 ac
29-7AS MT VERNON PROPERTIES LLC 0.38 ac
29-7AT MT VERNON PROPERTIES LLC 0.38 ac
29-7AU MT VERNON PROPERTIES LLC 0.38 ac
29-7AV MT VERNON PROPERTIES LLC 0.38 ac
29-7AW MT VERNON PROPERTIES LLC 0.38 ac
29-7AX MT VERNON PROPERTIES LLC 0.38 ac
29-7AY MT VERNON PROPERTIES LLC 0.38 ac
29-7AZ MT VERNON PROPERTIES LLC 0.38 ac
29-7BA MT VERNON PROPERTIES LLC 0.38 ac
29-7BB MT VERNON PROPERTIES LLC 0.38 ac
29-7BC MT VERNON PROPERTIES LLC 0.38 ac
29-7BD MT VERNON PROPERTIES LLC 0.38 ac
29-7BE MT VERNON PROPERTIES LLC 0.38 ac
29-7BF MT VERNON PROPERTIES LLC 0.38 ac
29-7BG MT VERNON PROPERTIES LLC 0.38 ac
29-7BH MT VERNON PROPERTIES LLC 0.38 ac
29-7BI MT VERNON PROPERTIES LLC 0.38 ac
29-7BJ MT VERNON PROPERTIES LLC 0.38 ac
29-7BK MT VERNON PROPERTIES LLC 0.38 ac
29-7BL MT VERNON PROPERTIES LLC 0.38 ac
29-7BM MT VERNON PROPERTIES LLC 0.38 ac
29-7BN MT VERNON PROPERTIES LLC 0.38 ac
29-7BO MT VERNON PROPERTIES LLC 0.38 ac
29-7BP MT VERNON PROPERTIES LLC 0.38 ac
29-7BQ MT VERNON PROPERTIES LLC 0.38 ac
29-7BR MT VERNON PROPERTIES LLC 0.38 ac
29-7BS MT VERNON PROPERTIES LLC 0.38 ac
29-7BT MT VERNON PROPERTIES LLC 0.38 ac
29-7BU MT VERNON PROPERTIES LLC 0.38 ac
29-7BV MT VERNON PROPERTIES LLC 0.38 ac
29-7BW MT VERNON PROPERTIES LLC 0.38 ac
29-7BX MT VERNON PROPERTIES LLC 0.38 ac
29-7BY MT VERNON PROPERTIES LLC 0.38 ac
29-7BZ MT VERNON PROPERTIES LLC 0.38 ac
29-7CA MT VERNON PROPERTIES LLC 0.38 ac
29-7CB MT VERNON PROPERTIES LLC 0.38 ac
29-7CC MT VERNON PROPERTIES LLC 0.38 ac
29-7CD MT VERNON PROPERTIES LLC 0.38 ac
29-7CE MT VERNON PROPERTIES LLC 0.38 ac
29-7CF MT VERNON PROPERTIES LLC 0.38 ac
29-7CG MT VERNON PROPERTIES LLC 0.38 ac
29-7CH MT VERNON PROPERTIES LLC 0.38 ac
29-7CI MT VERNON PROPERTIES LLC 0.38 ac
29-7CJ MT VERNON PROPERTIES LLC 0.38 ac
29-7CK MT VERNON PROPERTIES LLC 0.38 ac
29-7CL MT VERNON PROPERTIES LLC 0.38 ac
29-7CM MT VERNON PROPERTIES LLC 0.38 ac
29-7CN MT VERNON PROPERTIES LLC 0.38 ac
29-7CO MT VERNON PROPERTIES LLC 0.38 ac
29-7CP MT VERNON PROPERTIES LLC 0.38 ac
29-7CQ MT VERNON PROPERTIES LLC 0.38 ac
29-7CR MT VERNON PROPERTIES LLC 0.38 ac
29-7CS MT VERNON PROPERTIES LLC 0.38 ac
29-7CT MT VERNON PROPERTIES LLC 0.38 ac
29-7CU MT VERNON PROPERTIES LLC 0.38 ac
29-7CV MT VERNON PROPERTIES LLC 0.38 ac
29-7CW MT VERNON PROPERTIES LLC 0.38 ac
29-7CX MT VERNON PROPERTIES LLC 0.38 ac
29-7CY MT VERNON PROPERTIES LLC 0.38 ac
29-7CZ MT VERNON PROPERTIES LLC 0.38 ac
29-7DA MT VERNON PROPERTIES LLC 0.38 ac
29-7DB MT VERNON PROPERTIES LLC 0.38 ac
29-7DC MT VERNON PROPERTIES LLC 0.38 ac
29-7DD MT VERNON PROPERTIES LLC 0.38 ac
29-7DE MT VERNON PROPERTIES LLC 0.38 ac
29-7DF MT VERNON PROPERTIES LLC 0.38 ac
29-7DG MT VERNON PROPERTIES LLC 0.38 ac
29-7DH MT VERNON PROPERTIES LLC 0.38 ac
29-7DI MT VERNON PROPERTIES LLC 0.38 ac
29-7DJ MT VERNON PROPERTIES LLC 0.38 ac
29-7DK MT VERNON PROPERTIES LLC 0.38 ac
29-7DL MT VERNON PROPERTIES LLC 0.38 ac
29-7DM MT VERNON PROPERTIES LLC 0.38 ac
29-7DN MT VERNON PROPERTIES LLC 0.38 ac
29-7DO MT VERNON PROPERTIES LLC 0.38 ac
29-7DP MT VERNON PROPERTIES LLC 0.38 ac
29-7DQ MT VERNON PROPERTIES LLC 0.38 ac
29-7DR MT VERNON PROPERTIES LLC 0.38 ac
29-7DS MT VERNON PROPERTIES LLC 0.38 ac
29-7DT MT VERNON PROPERTIES LLC 0.38 ac
29-7DU MT VERNON PROPERTIES LLC 0.38 ac
29-7DV MT VERNON PROPERTIES LLC 0.38 ac
29-7DW MT VERNON PROPERTIES LLC 0.38 ac
29-7DX MT VERNON PROPERTIES LLC 0.38 ac
29-7DY MT VERNON PROPERTIES LLC 0.38 ac
29-7DZ MT VERNON PROPERTIES LLC 0.38 ac
29-7EA MT VERNON PROPERTIES LLC 0.38 ac
29-7EB MT VERNON PROPERTIES LLC 0.38 ac
29-7EC MT VERNON PROPERTIES LLC 0.38 ac
29-7ED MT VERNON PROPERTIES LLC 0.38 ac
29-7EE MT VERNON PROPERTIES LLC 0.38 ac
29-7EF MT VERNON PROPERTIES LLC 0.38 ac
29-7EG MT VERNON PROPERTIES LLC 0.38 ac
29-7EH MT VERNON PROPERTIES LLC 0.38 ac
29-7EI MT VERNON PROPERTIES LLC 0.38 ac
29-7EJ MT VERNON PROPERTIES LLC 0.38 ac
29-7EK MT VERNON PROPERTIES LLC 0.38 ac
29-7EL MT VERNON PROPERTIES LLC 0.38 ac
29-7EM MT VERNON PROPERTIES LLC 0.38 ac
29-7EN MT VERNON PROPERTIES LLC 0.38 ac
29-7EO MT VERNON PROPERTIES LLC 0.38 ac
29-7EP MT VERNON PROPERTIES LLC 0.38 ac
29-7EQ MT VERNON PROPERTIES LLC 0.38 ac
29-7ER MT VERNON PROPERTIES LLC 0.38 ac
29-7ES MT VERNON PROPERTIES LLC 0.38 ac
29-7ET MT VERNON PROPERTIES LLC 0.38 ac
29-7EU MT VERNON PROPERTIES LLC 0.38 ac
29-7EV MT VERNON PROPERTIES LLC 0.38 ac
29-7EW MT VERNON PROPERTIES LLC 0.38 ac
29-7EX MT VERNON PROPERTIES LLC 0.38 ac
29-7EY MT VERNON PROPERTIES LLC 0.38 ac
29-7EZ MT VERNON PROPERTIES LLC 0.38 ac
29-7FA MT VERNON PROPERTIES LLC 0.38 ac
29-7FB MT VERNON PROPERTIES LLC 0.38 ac
29-7FC MT VERNON PROPERTIES LLC 0.38 ac
29-7FD MT VERNON PROPERTIES LLC 0.38 ac
29-7FE MT VERNON PROPERTIES LLC 0.38 ac
29-7FF MT VERNON PROPERTIES LLC 0.38 ac
29-7FG MT VERNON PROPERTIES LLC 0.38 ac
29-7FH MT VERNON PROPERTIES LLC 0.38 ac
29-7FI MT VERNON PROPERTIES LLC 0.38 ac
29-7FJ MT VERNON PROPERTIES LLC 0.38 ac
29-7FK MT VERNON PROPERTIES LLC 0.38 ac
29-7FL MT VERNON PROPERTIES LLC 0.38 ac
29-7FM MT VERNON PROPERTIES LLC 0.38 ac
29-7FN MT VERNON PROPERTIES LLC 0.38 ac
29-7FO MT VERNON PROPERTIES LLC 0.38 ac
29-7FP MT VERNON PROPERTIES LLC 0.38 ac
29-7FQ MT VERNON PROPERTIES LLC 0.38 ac
29-7FR MT VERNON PROPERTIES LLC 0.38 ac
29-7FS MT VERNON PROPERTIES LLC 0.38 ac
29-7FT MT VERNON PROPERTIES LLC 0.38 ac
29-7FU MT VERNON PROPERTIES LLC 0.38 ac
29-7FV MT VERNON PROPERTIES LLC 0.38 ac
29-7FW MT VERNON PROPERTIES LLC 0.38 ac
29-7FX MT VERNON PROPERTIES LLC 0.38 ac
29-7FY MT VERNON PROPERTIES LLC 0.38 ac
29-7FZ MT VERNON PROPERTIES LLC 0.38 ac
29-7GA MT VERNON PROPERTIES LLC 0.38 ac
29-7GB MT VERNON PROPERTIES LLC 0.38 ac
29-7GC MT VERNON PROPERTIES LLC 0.38 ac
29-7GD MT VERNON PROPERTIES LLC 0.38 ac
29-7GE MT VERNON PROPERTIES LLC 0.38 ac
29-7GF MT VERNON PROPERTIES LLC 0.38 ac
29-7GG MT VERNON PROPERTIES LLC 0.38 ac
29-7GH MT VERNON PROPERTIES LLC 0.38 ac
29-7GI MT VERNON PROPERTIES LLC 0.38 ac
29-7GJ MT VERNON PROPERTIES LLC 0.38 ac
29-7GK MT VERNON PROPERTIES LLC 0.38 ac
29-7GL MT VERNON PROPERTIES LLC 0.38 ac
29-7GM MT VERNON PROPERTIES LLC 0.38 ac
29-7GN MT VERNON PROPERTIES LLC 0.38 ac
29-7GO MT VERNON PROPERTIES LLC 0.38 ac
29-7GP MT VERNON PROPERTIES LLC 0.38 ac
29-7GQ MT VERNON PROPERTIES LLC 0.38 ac
29-7GR MT VERNON PROPERTIES LLC 0.38 ac
29-7GS MT VERNON PROPERTIES LLC 0.38 ac
29-7GT MT VERNON PROPERTIES LLC 0.38 ac
29-7GU MT VERNON PROPERTIES LLC 0.38 ac
29-7GV MT VERNON PROPERTIES LLC 0.38 ac
29-7GW MT VERNON PROPERTIES LLC 0.38 ac
29-7GX MT VERNON PROPERTIES LLC 0.38 ac
29-7GY MT VERNON PROPERTIES LLC 0.38 ac
29-7GZ MT VERNON PROPERTIES LLC 0.38 ac
29-7HA MT VERNON PROPERTIES LLC 0.38 ac
29-7HB MT VERNON PROPERTIES LLC 0.38 ac
29-7HC MT VERNON PROPERTIES LLC 0.38 ac
29-7HD MT VERNON PROPERTIES LLC 0.38 ac
29-7HE MT VERNON PROPERTIES LLC 0.38 ac
29-7HF MT VERNON PROPERTIES LLC 0.38 ac
29-7HG MT VERNON PROPERTIES LLC 0.38 ac
29-7HH MT VERNON PROPERTIES LLC 0.38 ac
29-7HI MT VERNON PROPERTIES LLC 0.38 ac
29-7HJ MT VERNON PROPERTIES LLC 0.38 ac
29-7HK MT VERNON PROPERTIES LLC 0.38 ac
29-7HL MT VERNON PROPERTIES LLC 0.38 ac
29-7HM MT VERNON PROPERTIES LLC 0.38 ac
29-7HN MT VERNON PROPERTIES LLC 0.38 ac
29-7HO MT VERNON PROPERTIES LLC 0.38 ac
29-7HP MT VERNON PROPERTIES LLC 0.38 ac
29-7HQ MT VERNON PROPERTIES LLC 0.38 ac
29-7HR MT VERNON PROPERTIES LLC 0.38 ac
29-7HS MT VERNON PROPERTIES LLC 0.38 ac
29-7HT MT VERNON PROPERTIES LLC 0.38 ac
29-7HU MT VERNON PROPERTIES LLC 0.38 ac
29-7HV MT VERNON PROPERTIES LLC 0.38 ac
29-7HW MT VERNON PROPERTIES LLC 0.38 ac
29-7HX MT VERNON PROPERTIES LLC 0.38 ac
29-7HY MT VERNON PROPERTIES LLC 0.38 ac
29-7HZ MT VERNON PROPERTIES LLC 0.38 ac
29-7IA MT VERNON PROPERTIES LLC 0.38 ac
29-7IB MT VERNON PROPERTIES LLC 0.38 ac
29-7IC MT VERNON PROPERTIES LLC 0.38 ac
29-7ID MT VERNON PROPERTIES LLC 0.38 ac
29-7IE MT VERNON PROPERTIES LLC 0.38 ac
29-7IF MT VERNON PROPERTIES LLC 0.38 ac
29-7IG MT VERNON PROPERTIES LLC 0.38 ac
29-7IH MT VERNON PROPERTIES LLC 0.38 ac
29-7II MT VERNON PROPERTIES LLC 0.38 ac
29-7IJ MT VERNON PROPERTIES LLC 0.38 ac
29-7IK MT VERNON PROPERTIES LLC 0.38 ac
29-7IL MT VERNON PROPERTIES LLC 0.38 ac
29-7IM MT VERNON PROPERTIES LLC 0.38 ac
29-7IN MT VERNON PROPERTIES LLC 0.38 ac
29-7IO MT VERNON PROPERTIES LLC 0.38 ac
29-7IP MT VERNON PROPERTIES LLC 0.38 ac
29-7IQ MT VERNON PROPERTIES LLC 0.38 ac
29-7IR MT VERNON PROPERTIES LLC 0.38 ac
29-7IS MT VERNON PROPERTIES LLC 0.38 ac
29-7IT MT VERNON PROPERTIES LLC 0.38 ac
29-7IU MT VERNON PROPERTIES LLC 0.38 ac
29-7IV MT VERNON PROPERTIES LLC 0.38 ac
29-7IW MT VERNON PROPERTIES LLC 0.38 ac
29-7IX MT VERNON PROPERTIES LLC 0.38 ac
29-7IY MT VERNON PROPERTIES LLC 0.38 ac
29-7IZ MT VERNON PROPERTIES LLC 0.38 ac
29-7JA MT VERNON PROPERTIES LLC 0.38 ac
29-7JB MT VERNON PROPERTIES LLC 0.38 ac
29-7JC MT VERNON PROPERTIES LLC 0.38 ac
29-7JD MT VERNON PROPERTIES LLC 0.38 ac
29-7JE MT VERNON PROPERTIES LLC 0.38 ac
29-7JF MT VERNON PROPERTIES LLC 0.38 ac
29-7JG MT VERNON PROPERTIES LLC 0.38 ac
29-7JH MT VERNON PROPERTIES LLC 0.38 ac
29-7JI MT VERNON PROPERTIES LLC 0.38 ac
29-7JJ MT VERNON PROPERTIES LLC 0.38 ac
29-7JK MT VERNON PROPERTIES LLC 0.38 ac
29-7JL MT VERNON PROPERTIES LLC 0.38 ac
29-7JM MT VERNON PROPERTIES LLC 0.38 ac
29-7JN MT VERNON PROPERTIES LLC 0.38 ac
29-7JO MT VERNON PROPERTIES LLC 0.38 ac
29-7JP MT VERNON PROPERTIES LLC 0.38 ac
29-7JQ MT VERNON PROPERTIES LLC 0.38 ac
29-7JR MT VERNON PROPERTIES LLC 0.38 ac
29-7JS MT VERNON PROPERTIES LLC 0.38 ac
29-7JT MT VERNON PROPERTIES LLC 0.38 ac
29-7JU MT VERNON PROPERTIES LLC 0.38 ac
29-7JV MT VERNON PROPERTIES LLC 0.38 ac
29-7JW MT VERNON PROPERTIES LLC 0.38 ac
29-7JX MT VERNON PROPERTIES LLC 0.38 ac
29-7JY MT VERNON PROPERTIES LLC 0.38 ac
29-7JZ MT VERNON PROPERTIES LLC 0.38 ac
29-7KA MT VERNON PROPERTIES LLC 0.38 ac
29-7KB MT VERNON PROPERTIES LLC 0.38 ac
29-7KC MT VERNON PROPERTIES LLC 0.38 ac
29-7KD MT VERNON PROPERTIES LLC 0.38 ac
29-7KE MT VERNON PROPERTIES LLC 0.38 ac
29-7KF MT VERNON PROPERTIES LLC 0.38 ac
29-7KG MT VERNON PROPERTIES LLC 0.38 ac
29-7KH MT VERNON PROPERTIES LLC 0.38 ac
29-7KI MT VERNON PROPERTIES LLC 0.38 ac
29-7KJ MT VERNON PROPERTIES LLC 0.38 ac
29-7KK MT VERNON PROPERTIES LLC 0.38 ac
29-7KL MT VERNON PROPERTIES LLC 0.38 ac
29-7KM MT VERNON PROPERTIES LLC 0.38 ac
29-7KN MT VERNON PROPERTIES LLC 0.38 ac
29-7KO MT VERNON PROPERTIES LLC 0.38 ac
29-7KP MT VERNON PROPERTIES LLC 0.38 ac
29-7KQ MT VERNON PROPERTIES LLC 0.38 ac
29-7KR MT VERNON PROPERTIES LLC 0.38 ac
29-7KS MT VERNON PROPERTIES LLC 0.38 ac
29-7KT MT VERNON PROPERTIES LLC 0.38 ac
29-7KU MT VERNON PROPERTIES LLC 0.38 ac
29-7KV MT VERNON PROPERTIES LLC 0.38 ac
29-7KW MT VERNON PROPERTIES LLC 0.38 ac
29-7KX MT VERNON PROPERTIES LLC 0.38 ac
29-7KY MT VERNON PROPERTIES LLC 0.38 ac
29-7KZ MT VERNON PROPERTIES LLC 0.38 ac
29-7LA MT VERNON PROPERTIES LLC 0.38 ac
29-7LB MT VERNON PROPERTIES LLC 0.38 ac
29-7LC MT VERNON PROPERTIES LLC 0.38 ac
29-7LD MT VERNON PROPERTIES LLC 0.38 ac
29-7LE MT VERNON PROPERTIES LLC 0.38 ac
29-7LF MT VERNON PROPERTIES LLC 0.38 ac
29-7LG MT VERNON PROPERTIES LLC 0.38 ac
29-7LH MT VERNON PROPERTIES LLC 0.38 ac
29-7LI MT VERNON PROPERTIES LLC 0.38 ac
29-7LJ MT VERNON PROPERTIES LLC 0.38 ac
29-7LK MT VERNON PROPERTIES LLC 0.38 ac
29-7LL MT VERNON PROPERTIES LLC 0.38 ac
29-7LM MT VERNON PROPERTIES LLC 0.38 ac
29-7LN MT VERNON PROPERTIES LLC 0.38 ac
29-7LO MT VERNON PROPERTIES LLC 0.38 ac
29-7LP MT VERNON PROPERTIES LLC 0.38 ac
29-7LQ MT VERNON PROPERTIES LLC 0.38 ac
29-7LR MT VERNON PROPERTIES LLC 0.38 ac
29-7LS MT VERNON PROPERTIES LLC 0.38 ac
29-7LT MT VERNON PROPERTIES LLC 0.38 ac
29-7LU MT VERNON PROPERTIES LLC 0.38 ac
29-7LV MT VERNON PROPERTIES LLC 0.38 ac
29-7LW MT VERNON PROPERTIES LLC 0.38 ac
29-7LX MT VERNON PROPERTIES LLC 0.38 ac
29-7LY MT VERNON PROPERTIES LLC 0.38 ac
29-7LZ MT VERNON PROPERTIES LLC 0.38 ac
29-7MA MT VERNON PROPERTIES LLC 0.38 ac
29-7MB MT VERNON PROPERTIES LLC 0.38 ac
29-7MC MT VERNON PROPERTIES LLC 0.38 ac
29-7MD MT VERNON PROPERTIES LLC 0.38 ac
29-7ME MT VERNON PROPERTIES LLC 0.38 ac
29-7MF MT VERNON PROPERTIES LLC 0.38 ac
29-7MG MT VERNON PROPERTIES LLC 0.38 ac
29-7MH MT VERNON PROPERTIES LLC 0.38 ac
29-7MI MT VERNON PROPERTIES LLC 0.38 ac
29-7MJ MT VERNON PROPERTIES LLC 0.38 ac
29-7MK MT VERNON PROPERTIES LLC 0.38 ac
29-7ML MT VERNON PROPERTIES LLC 0.38 ac
29-7MM MT VERNON PROPERTIES LLC 0.38 ac
29-7MN MT VERNON PROPERTIES LLC 0.38 ac
29-7MO MT VERNON PROPERTIES LLC 0.38 ac
29-7MP MT VERNON PROPERTIES LLC 0.38 ac
29-7MQ MT VERNON PROPERTIES LLC 0.38 ac
29-7MR MT VERNON PROPERTIES LLC 0.38 ac
29-7MS MT VERNON PROPERTIES LLC 0.38 ac
29-7MT MT VERNON PROPERTIES LLC 0.38 ac
29-7MU MT VERNON PROPERTIES LLC 0.38 ac
29-7MV MT VERNON PROPERTIES LLC 0.38 ac
29-7MW MT VERNON PROPERTIES LLC 0.38 ac
29-7MX MT VERNON PROPERTIES LLC 0.38 ac
29-7MY MT VERNON PROPERTIES LLC 0.38 ac
29-7MZ MT VERNON PROPERTIES LLC 0.38 ac
29-7NA MT VERNON PROPERTIES LLC 0.38 ac
29-7NB MT VERNON PROPERTIES LLC 0.38 ac
29-7NC MT VERNON PROPERTIES LLC 0.38 ac
29-7ND MT VERNON PROPERTIES LLC 0.38 ac
29-7NE MT VERNON PROPERTIES LLC 0.38 ac
29-7NF MT VERNON PROPERTIES LLC 0.38 ac
29-7NG MT VERNON PROPERTIES LLC 0.38 ac
29-7NH MT VERNON PROPERTIES LLC 0.38 ac
29-7NI MT VERNON PROPERTIES LLC 0.38 ac
29-7NJ MT VERNON PROPERTIES LLC 0.38 ac
29-7NK MT VERNON PROPERTIES LLC 0.38 ac
29-7NL MT VERNON PROPERTIES LLC 0.38 ac
29-7NM MT VERNON PROPERTIES LLC 0.38 ac
29-7NN MT VERNON PROPERTIES LLC 0.38 ac
29-7NO MT VERNON PROPERTIES LLC 0.38 ac
29-7NP MT VERNON PROPERTIES LLC 0.38 ac
29-7NQ MT VERNON PROPERTIES LLC 0.38 ac
29-7NR MT VERNON PROPERTIES LLC 0.38 ac
29-7NS MT VERNON PROPERTIES LLC 0.38 ac
29-7NT MT VERNON PROPERTIES LLC 0.38 ac
29-7NU MT VERNON PROPERTIES LLC 0.38 ac
29-7NV MT VERNON PROPERTIES LLC 0.38 ac
29-7NW MT VERNON PROPERTIES LLC 0.38 ac
29-7NX MT VERNON PROPERTIES LLC 0.38 ac
29-7NY MT VERNON PROPERTIES LLC 0.38 ac
29-7NZ MT VERNON PROPERTIES LLC 0.38 ac
29-7OA MT VERNON PROPERTIES LLC 0.38 ac
29-7OB MT VERNON PROPERTIES LLC 0.38 ac
29-7OC MT VERNON PROPERTIES LLC 0.38 ac
29-7OD MT VERNON PROPERTIES LLC 0.38 ac
29-7OE MT VERNON PROPERTIES LLC 0.38 ac
29-7OF MT VERNON PROPERTIES LLC 0.38 ac
29-7OG MT VERNON PROPERTIES LLC 0.38 ac
29-7OH MT VERNON PROPERTIES LLC 0.38 ac
29-7OI MT VERNON PROPERTIES LLC 0.38 ac
29-7OJ MT VERNON PROPERTIES LLC 0.38 ac
29-7OK MT VERNON PROPERTIES LLC 0.38 ac
29-7OL MT VERNON PROPERTIES LLC 0.38 ac
29-7OM MT VERNON PROPERTIES LLC 0.38 ac
29-7ON MT VERNON PROPERTIES LLC 0.38 ac
29-7OO MT VERNON PROPERTIES LLC 0.38 ac
29-7OP MT VERNON PROPERTIES LLC 0.38 ac
29-7OQ MT VERNON PROPERTIES LLC 0.38 ac
29-7OR MT VERNON PROPERTIES LLC 0.38 ac
29-7OS MT VERNON PROPERTIES LLC 0.38 ac
29-7OT MT VERNON PROPERTIES LLC 0.38 ac
29-7OU MT VERNON PROPERTIES LLC 0.38 ac
29-7OV MT VERNON PROPERTIES LLC 0.38 ac
29-7OW MT VERNON PROPERTIES LLC 0.38 ac
29-7OX MT VERNON PROPERTIES LLC 0.38 ac
29-7OY MT VERNON PROPERTIES LLC 0.38 ac
29-7OZ MT VERNON PROPERTIES LLC 0.38 ac
29-7PA MT VERNON PROPERTIES LLC 0.38 ac
29-7PB MT VERNON PROPERTIES LLC 0.38 ac
29-7PC MT VERNON PROPERTIES LLC 0.38 ac
29-7PD MT VERNON PROPERTIES LLC 0.38 ac
29-7PE MT VERNON PROPERTIES LLC 0.38 ac
29-7PF MT VERNON PROPERTIES LLC 0.38 ac
29-7PG MT VERNON PROPERTIES LLC 0.38 ac
29-7PH MT VERNON PROPERTIES LLC 0.38 ac
29-7PI MT VERNON PROPERTIES LLC 0.38 ac
29-7PJ MT VERNON PROPERTIES LLC 0.38 ac
29-7PK MT VERNON PROPERTIES LLC 0.38 ac
29-7PL MT VERNON PROPERTIES LLC 0.38 ac
29-7PM MT VERNON PROPERTIES LLC 0.38 ac
29-7PN MT VERNON PROPERTIES LLC 0.38 ac
29-7PO MT VERNON PROPERTIES LLC 0.38 ac
29-7PP MT VERNON PROPERTIES LLC 0.38 ac
29-7PQ MT VERNON PROPERTIES LLC 0.38 ac
29-7PR MT VERNON PROPERTIES LLC 0.38 ac
29-7PS MT VERNON PROPERTIES LLC 0.38 ac
29-7PT MT VERNON PROPERTIES LLC 0.38 ac
29-7PU MT VERNON PROPERTIES LLC 0.38 ac
29-7PV MT VERNON PROPERTIES LLC 0.38 ac
29-7PW MT VERNON PROPERTIES LLC 0.38 ac
29-7PX MT VERNON PROPERTIES LLC 0.38 ac
29-7PY MT VERNON PROPERTIES LLC 0.38 ac
29-7PZ MT VERNON PROPERTIES LLC 0.38 ac
29-7QA MT VERNON PROPERTIES LLC 0.38 ac
29-7QB MT VERNON PROPERTIES LLC 0.38 ac
29-7QC MT VERNON PROPERTIES LLC 0.38 ac
29-7QD MT VERNON PROPERTIES LLC 0.38 ac
29-7QE MT VERNON PROPERTIES LLC 0.38 ac
29-7QF MT VERNON PROPERTIES LLC 0.38 ac
29-7QG MT VERNON PROPERTIES LLC 0.38 ac
29-7QH MT VERNON PROPERTIES LLC 0.38 ac
29-7QI MT VERNON PROPERTIES LLC 0.38 ac
29-7QJ MT VERNON PROPERTIES LLC 0.38 ac
29-7QK MT VERNON PROPERTIES LLC 0.38 ac
29-7QL MT VERNON PROPERTIES LLC 0.38 ac
29-7QM MT VERNON PROPERTIES LLC 0.38 ac
29-7QN MT VERNON PROPERTIES LLC 0.38 ac
29-7QO MT VERNON PROPERTIES LLC 0.38 ac
29-7QP MT VERNON PROPERTIES LLC 0.38 ac
29-7QQ MT VERNON PROPERTIES LLC 0.38 ac
29-7QR MT VERNON PROPERTIES LLC 0.38 ac
29-7QS MT VERNON PROPERTIES LLC 0.38 ac
29-7QT MT VERNON PROPERTIES LLC 0.38 ac
29-7QU MT VERNON PROPERTIES LLC 0.38 ac
29-7QV MT VERNON PROPERTIES LLC 0.38 ac
29-7QW MT VERNON PROPERTIES LLC 0.38 ac
29-7QX MT VERNON PROPERTIES LLC 0.38 ac
29-7QY MT VERNON PROPERTIES LLC 0.38 ac
29-7QZ MT VERNON PROPERTIES LLC 0.38 ac
29-7RA MT VERNON PROPERTIES LLC 0.38 ac
29-7RB MT VERNON PROPERTIES LLC 0.38 ac
29-7RC MT VERNON PROPERTIES LLC 0.38 ac
29-7RD MT VERNON PROPERTIES LLC 0.38 ac
29-7RE MT VERNON PROPERTIES LLC 0.38 ac
29-7RF MT VERNON PROPERTIES LLC 0.38 ac
29-7RG MT VERNON PROPERTIES LLC 0.38 ac
29-7RH MT VERNON PROPERTIES LLC 0.38 ac
29-7RI MT VERNON PROPERTIES LLC 0.38 ac
29-7RJ MT VERNON PROPERTIES LLC 0.38 ac
29-7RK MT VERNON PROPERTIES LLC 0.38 ac
29-7RL MT VERNON PROPERTIES LLC 0.38 ac
29-7RM MT VERNON PROPERTIES LLC 0.38 ac
29-7RN MT VERNON PROPERTIES LLC 0.38 ac
29-7RO MT VERNON PROPERTIES LLC 0.38 ac
29-7RP MT VERNON PROPERTIES LLC 0.38 ac
29-7RQ MT VERNON PROPERTIES LLC 0.38 ac
29-7RR MT VERNON PROPERTIES LLC 0.38 ac
29-7RS MT VERNON PROPERTIES LLC 0.38 ac
29-7RT MT VERNON PROPERTIES LLC 0.38 ac
29-7RU MT VERNON PROPERTIES LLC 0.38 ac
29-7RV MT VERNON PROPERTIES LLC 0.38 ac
29-7RW MT VERNON PROPERTIES LLC 0.38 ac
29-7RX MT VERNON PROPERTIES LLC 0.38 ac
29-7RY MT VERNON PROPERTIES LLC 0.38 ac
29-7RZ MT VERNON PROPERTIES LLC 0.38 ac
29-7SA MT VERNON PROPERTIES LLC 0.38 ac
29-7SB MT VERNON PROPERTIES LLC 0.38 ac
29-7SC MT VERNON PROPERTIES LLC 0.38 ac
29-7SD MT VERNON PROPERTIES LLC 0.38 ac
29-7SE MT VERNON PROPERTIES LLC 0.38 ac
29-7SF MT VERNON PROPERTIES LLC 0.38 ac
29-7SG MT VERNON PROPERTIES LLC 0.38 ac
29-7SH MT VERNON PROPERTIES LLC 0.38 ac
29-7SI MT VERNON PROPERTIES LLC 0.38 ac
29-7SJ MT VERNON PROPERTIES LLC 0.38 ac
29-7SK MT VERNON PROPERTIES LLC 0.38 ac
29-7SL MT VERNON PROPERTIES LLC 0.38 ac
29-7SM MT VERNON PROPERTIES LLC 0.38 ac
29-7SN MT VERNON PROPERTIES LLC 0.38 ac
29-7SO MT VERNON PROPERTIES LLC 0.38 ac
29-7SP MT VERNON PROPERTIES LLC 0.38 ac
29-

DEED OF DISTRIBUTION OF PERSONAL REPRESENTATIVES
Statutory Short Form

Roger R. Pomerleau and Norman J. Pomerleau, of Augusta, Maine, duly appointed and acting personal representatives of the estate of Frank X. Pomerleau , deceased, whose will was duly admitted to probate in the Probate Court for Kennebec County, Maine, Docket No. 2009-0447, by the power conferred by law, and every other power, in distribution of the estate, grants to Norman J. Pomerleau with a mailing address of: 3 Windy Street, Augusta, ME 04330, being the person entitled to distribution, all the interest the decedent had in real property located on Boothby Street and Mt. Vernon Avenue in the City of Augusta, Kennebec County, Maine.

This Deed of Distribution is made pursuant to ARTICLE FOURTH, B of a Codicil to the Will of Frank X. Pomerleau dated March 26, 1997. Meaning and intending to convey the same premises described in Deeds to Frank X. Pomerleau recorded in the Kennebec County Registry of Deeds, Book 3253, Page 195 and Book 1509, Page 365.

Witness our hands this 9th day of September, 2010.

WITNESS:

Justin Willey

Justin Willey

ESTATE OF FRANK X. POMERLEAU

By: Roger R Pomerleau
Roger R. Pomerleau
Personal Representative

By: [illegible]
Norman J. Pomerleau
Personal Representative

STATE OF MAINE
COUNTY OF KENNEBEC

On Sept. 9, 2010, personally appeared the above-named Roger R. Pomerleau and Norman J. Pomerleau, Personal Representatives of the Estate of Frank X. Pomerleau and acknowledged the foregoing to be their free act and deed in their said capacity and the free act and deed of said Estate.

Before me,

Susan M. Gayne
Notary Public, State of Maine

Susan M. Gayne
Printed Name of Notary Public

My commission expires Sep 9, 2011

SEAL

Received Kennebec SS.
09/13/2010 10:43AM
Pages 1 Attest:
BEVERLY BUSTIN-MATHEWAY
REGISTER OF DEEDS

{W1890099 1}

Q.A

APPENDIX D

ENVIRONMENTAL QUESTIONNAIRES

CES INC Engineers • Environmental Scientists • Surveyors

PHASE I ESA USER QUESTIONNAIRE

Property Identification: Pomerleau Warehouse

Property Address: 161 Mt. Vernon Ave, Augusta, ME

In order to qualify for one of the Landowner Liability Protections (LLPs) offered by the Small Business Liability Relief and Brownfields Revitalization Act of 2001 (the "Brownfields Amendments"), the user must provide the following information (if available) to the environmental professional. Failure to provide this information could result in a determination that "all appropriate inquiry" is not complete. Please add additional pages as necessary to complete the questionnaire.

(1) Environmental cleanup liens that are filed or recorded against the site (40 CFR 312.25). Are you aware of any environmental cleanup liens against the property that are filed or recorded under federal, tribal, state or local law?

No

(2) Activity and land use limitations that are in place on the site or that have been filed or recorded in a registry (40 CFR 312.26). Are you aware of any activity and use limitations (AULs), such as engineering controls, land use restrictions or institutional controls that are in place at the site and/or have been filed or recorded in a registry under federal, tribal, state or local law?

No

(3) Specialized knowledge or experience of the person seeking to qualify for the LLP (40 CFR 312.28). As the user of this ESA do you have any specialized knowledge or experience related to the property or nearby properties? For example, are you involved in the same line of business as the current or former occupants of the property or an adjoining property so that you would have specialized knowledge of the chemicals and processes used by this type of business?

No

(4) Relationship of the purchase price to the fair market value of the property if it were not contaminated (40 CFR 312.29). Does the purchase price being paid for this property reasonably reflect the fair market value of the property? If you conclude that there is a difference, have you considered whether the lower purchase price is because contamination is known or believed to be present at the property?

Unknown

540 Main Street
Lewiston, Maine 04240
T 207.795.6008
F 207.795.6128

CES INC

(5) Commonly known or reasonably ascertainable information about the property (40 CFR 312.30).
Are you aware of commonly known or reasonably ascertainable information about the property that would help the environmental professional to identify conditions indicative of releases or threatened releases? For example, as user,

(a) Do you know the past uses of the property?

Warehouse - flooring

(b) Do you know of specific chemicals that are present or once were present at the property?

Fuel oil (reported)

(c) Do you know of spills or other chemical releases that have taken place at the property?

No

(d) Do you know of any environmental cleanups that have take place at the property?

No

(6) The degree of obviousness of the presence of likely presence of contamination at the property, and the ability to detect the contamination by appropriate investigation (40 CFR 312.31). As the user of this ESA, based on your knowledge and experience related to the property are there any obvious indicators that point to the presence or likely presence of contamination at the property?

Petroleum documented in test pit samples

Completed by (User):

Signature

Benjamin W. Gould

Name

OHMS II

Title

1/4/2016

Date

CES INC
ENGINEERING · SURVEYING · PLANNING · SCIENCES

CES, INC.
640 Main Street, Lewiston, Maine 04240
Phone: (207) 795-6009, Fax: (207) 795-6128
email: wharden@ces-maine.com

PHASE I ESA QUESTIONNAIRE

Date of Interview: 1/15/16

Property/Site Identification: Map 29, Lot 34

Property/Site Address: 161 Mt. Vernon Ave. Augusta, ME 04330

Current Owner of the Property: Norman Pomerleau

Current Operator of the Property: Norman Pomerleau

Name of Person/Persons Being Interviewed: Paul Lachance

Association/Position Relative to the Site:

Name of Person/Persons Completing Questionnaire: Paul Lachance

For each question noted below, provide any additional descriptive information or explanation appropriate to the subject property (the Site).

1. **Have any environmental assessments, analytical testing, reviews, studies, audits, or similar evaluations been completed for the property/site or abutting properties?**

   yes

2. **Has the site been visited by a regulatory agency representative for any reason?**

   Don't know.

3. **What is the current use of the property/site?**

   Not being used.

4. **Are there wetlands on the property/site?**

   No

CES INC

5. **Describe adjacent property use and any features relevant to the property/site?**

Residential

6. **What is the method of sanitary sewage disposal (septic system, municipal sewer services) on the Site?**

City - Public water and sewer system.

7. **If the Site is served by a private well or non public water system, have contaminants been identified in the well or system that exceed guidelines applicable to the water system or has the well been designated as contaminated by any government environmental/health agency?**

N/A

8. **What is the age of the building(s)/structure(s)?**

N/A

9. **What background and historical information are known about the site physical conditions, prior use and residential-commercial-industrial operations? Note available site building plans, aerial photography, taxmaps, fire insurance maps, etc.:**

Storage, Former Nissen building, Purchase Tom Builder.

10. **What, if any, are the current or former environmental and land use permits, licenses, etc. held by the existing and former operators/owners of the property/site? Note licenses pertaining to land, air and water; waste handling; operational activities, etc.:**

N/A

11. **How has the site property boundaries and/or ownership changed over the years?**

Nissen building, sold To builder (Duke) deceased, Purchase by Frank Pomerleau Furniture store, Norman Pomerleau acquired and warehoused Flooring product.

CES INC

12. **Is there any knowledge of asbestos being present in these building(s)/structure(s) now or in the past?** N/A

13. **Has any type of asbestos survey been conducted in these building(s)/structure(s)?** N/A

14. **Are there any fluorescent light fixtures in these structures that may contain ballasts with PCBs?** N/A

15. **Describe past and present heating and cooling systems used in the building(s)/structure(s)?** Oil Furnace

16. **Has fill material been brought to the site?**
Not since Norman Pomerleau has own it.

17. **What is the nature of the fill (e.g., construction debris, trash, clean soil, unknown) and can the source be identified or characterized?** unknown

18. **What is known about the native soil, bedrock or man-made subsurface conditions at the property/site?** unknown

19. **Are there currently, or have there been previously, any pits, ponds, lagoons, in-ground storage structures, acid neutralization structures or similar features on the property/site which may have been used in connection with waste treatment or waste disposal?** unknown

CES INC

20. **Is the property/site currently used, or has it previously been used, for any of the following: (a) industrial or manufacturing operation, (b) gasoline station, (c) motor repair facility, (d) commercial printing facility, (e) dry cleaners, (f) photo developing laboratory, (g) junk yard or landfill, (h) waste treatment storage, disposal, or recycling facility, (i) burning operations, (j) sand blasting operation, (k) chemical handling operation, or (l) waste staging or transfer location?**

unknown

21. **Are any adjoining properties/sites currently used, or have been used in the past for any of the activities identified in Question #20?** unknown

22. **Are there currently, or have there been previously, any damaged or discarded automotive or industrial batteries, transformers, paints, solvents, petroleum products or other chemicals, wastes, etc. stored or used at the property/site?** unknown

23. **Are there currently, or have there been previously, any industrial drums, sacks, pails, or other containers of chemicals, wastes, etc. located on the property/site?** unknown

24. **Are there currently, or have there been previously, any underground or aboveground storage tanks (e.g., petroleum, chemical or waste) on the property/site? Note size, age, use, registration, removal, leak detection, tightness testing, spill(s), cleanup or other related information:** Heating oil above ground. 275 Gallon Tank

25. **Are there currently, or have there been previously, any floor drains, sumps or other types of drain pipes inside, outside or beneath the building/structures located at the property/site? Note building layout, construction, floor plans or other types of site plan information:**

unknown

CES INC

26. **Are there currently, or have there been previously, any evidence of staining on building or ground (e.g., soil, asphalt, etc.) surfaces or any stressed vegetation which may be related to chemicals or waste materials, or which may be related to chemicals or waste materials, or which may be emanating foul odors?** See phase I and Phase II. ESA Reports

27. **Are there currently, or have there been previously, any use of surface water or ground water resources located on or near the property/site?** NO

28. **Are there currently, or have there been previously, any water supply wells or monitoring wells located on the property/site? Note any construction details, location or use information:** Not aware of any.

29. **Are you aware of any environmental liens or governmental notification relating to past or current violations of environmental laws with respect to the property/site, to any facility located on the property/site, or to any properties in the vicinity?** NO

30. **Are you aware of any environmental litigation or administrative action related to a release or threatened release of any hazardous substance, waste, or petroleum product involving the property or an abutting property?** NO

31. **Are there any site safety plans (SSP), spill prevention, countermeasure and control (SPCC) plans or other operational plans for the property/site?** NO

CES INC

32. **Other than storm water or water discharged into a sanitary sewer system, does the site facility or facilities discharge waste water onto the subject property/site or onto any adjacent property?** NO

33. **Are there any septic systems, dry wells, leach fields, or other subsurface disposal structures on the property/site? Note any construction or location details and evidence of discharges to these systems:** NO

34. **Have any hazardous substances, chemical wastes/products or petroleum products been discharged, leaked, spilled, or potentially released on or beneath the property?** UNKNOWN

35. **Have any demolition debris, hazardous substances, petroleum products, unidentified waste materials, automotive or industrial batteries, tires, trash, refuse, etc. been dumped, buried and/or burned on the property/site?** UNKNOWN

36. **Are there currently, or have there been previously, any transformers, capacitors, or any hydraulic equipment on the property/site?** UNKNOWN

37. **List an inventory of existing or former chemical products used and wastes generated at the property/site based on MSDS information, employee information, licensing records, etc.:** N/A

General Comments: Currently a vacant lot.

CES INC

The undersigned acknowledges and agrees that the information provided in this questionnaire may be reasonably relied upon and that there is no reason to suspect the information to be intentionally false, misleading or inaccurate.

Completed by:

Name: Paul Lachance

Title: VP- Operations

Firm: NRF Distributors Inc.

Address: P.O. Box 2467

Augusta, ME. 04330

Phone No.: 207-430-2824

Date 1/15/16 Signature Paul N Lachance

APPENDIX E

PREVIOUS REPORTS

REPORT

February 27, 2014
13-1069.1 E

Environmental Services Report

PHASE I ENVIRONMENTAL SITE ASSESSMENT
Augusta Food Bank
161 Mount Vernon Avenue
Augusta, Maine

PREPARED FOR:
Augusta Food Bank
C/o E.S. Coffin Engineering & Surveying, Inc.
432 Cony Road
PO Box 4687
Augusta, Maine 04330

PREPARED BY:
S. W. Cole Engineering, Inc.
Patrick J. Otto, Environmental Scientist &
Gary W. Bucklin, C.G., Senior Geologist
286 Portland Road
Gray, Maine 04039
(207) 657-2866
Gbucklin@swcole.com

S.W.COLE
ENGINEERING, INC.

- *Geotechnical Engineering*
- *Construction Materials Testing*
- *GeoEnvironmental Services*
- *Ecological Services*

www.swcole.com

TABLE OF CONTENTS

1.0 INTRODUCTION 1
1.1 Purpose 1
1.2 Scope of Services 2
1.3 Significant Assumptions 2
1.4 Limitations and Exceptions 3
1.5 Special Terms and Conditions 4
1.6 Reliance 4
2.0 SITE DESCRIPTION 4
2.1 Location and Legal Description 4
2.2 Site and Vicinity General Characteristics 4
2.3 Current Use of Property 4
2.4 Description of Structures and Other Improvements 5
2.5 Current Uses of Adjoining Properties 5
2.6 Historic Use of Adjacent Properties 5
3.0 USER PROVIDED INFORMATION 6
3.1 Title Records 6
3.2 Environmental Liens and Activity/Use Limitations 6
3.3 Specialized Knowledge 7
3.4 Valuation Reduction for Environmental Issues 7
3.5 Owner, Property Manager, and Occupant Information 8
4.0 RECORDS REVIEW 8
4.1 Standard Environmental Record Sources 8
4.1.1 Federal Databases 8
4.1.2 State Databases 8
4.2 Additional Environmental Record Sources 10
4.3 Physical Setting Sources 11
4.4 Historical Site Information 11
5.0 SITE RECONNAISSANCE 12
5.1 Methodology and Limiting Conditions 12
5.2 Site Visit Findings 13
5.2.1 Hazardous Substances 13
5.2.2 Petroleum Products 13
5.2.3 Underground Storage Tanks (USTs) 13
5.2.4 Aboveground Storage Tanks (ASTs) 13
5.2.5 Suspect Containers 13
5.2.6 Equipment Likely to Contain Polychlorinated Biphenyls (PCBs) 13
5.2.7 Discharge Features 13
5.2.8 Interior Staining/Corrosion 13
5.2.9 Pits, Ponds, and Lagoons 14
5.2.10 Solid Waste Dumping/Landfills 14
5.2.11 Stained Soil/Stressed Vegetation 14
5.2.12 Wells 14
6.0 INTERVIEWS 14
7.0 OTHER ENVIRONMENTAL CONSIDERATIONS 14
7.1 Asbestos Containing Materials 14
7.2 Lead Based Paint 15
7.3 Radon 15
7.4 Wetlands 15
7.5 Universal Waste 15
8.0 SOIL EXPLORATIONS 15
9.0 FINDINGS AND CONCLUSIONS 16
10.0 RECOMMENDATIONS 16
11.0 SIGNATURE, DECLARATION AND SEAL OF ENVIRONMENTAL PROFESSIONAL 17

ATTACHMENTS

APPENDIX A Limitations
APPENDIX B Plans
APPENDIX C Photographs
APPENDIX D Regulatory Records Documentation
APPENDIX E Historical Research Documentation
APPENDIX F Additional Documentation

13-1069.1 E
February 27, 2014

Augusta Food Bank
C/o E.S. Coffin Engineering & Surveying, Inc.
432 Cony Road
PO Box 4687
Augusta, Maine 04330

Subject: Report
Phase I Environmental Site Assessment
Proposed Augusta Food Bank
161 Mount Vernon Avenue
Augusta, Maine

1.0 INTRODUCTION

In accordance with our Proposal dated December 13, 2014, S. W. Cole Engineering, Inc. (S.W.COLE) has completed a Phase I Environmental Site Assessment (ESA) of the former Pomerleau Warehouse Property at 161 Mount Vernon Avenue in Augusta, Maine (the "Site"). We understand a new Augusta Food Bank building is proposed for the Site.

1.1 Purpose

The purpose of this ESA was to evaluate current and historical conditions at the Site and on adjoining properties in an effort to identify recognized environmental conditions (RECs) and business environmental risks (BERs) in connection with the Site.

A REC is defined by the American Society for Testing and Materials (ASTM) as: "the presence of or likely presence of any hazardous substances or petroleum products on a property under conditions that indicate an existing release, a past release, or a material threat of a release of any hazardous substances or petroleum products even under conditions in compliance with laws. The term is not intended to include *de minimis* conditions that generally do not present a material risk to public health or the environment and that generally would not be the subject of an enforcement action if brought to the attention of appropriate government agencies."

The identification of RECs in connection with the Site may impose an environmental liability on owners or operators of the Site, reduce the value of the Site, or restrict the use or marketability of the Site, and therefore, further investigation may be warranted to evaluate the scope and extent of potential environmental liabilities. The identification of BERs in connection with the Site may have a material impact on the cost of owning and operating a business associated with the current or planned use of a parcel of commercial real estate and generally include non-ASTM considerations including asbestos containing materials, lead based paint, radon, wetlands, mold, universal waste and potential for flooding.

1.2 Scope of Services

The Phase I ESA of the Site was conducted in general accordance with ASTM Designation E 1527-05/13: *Standard Practice for Environmental Site Assessments* and included the following:

- Review of previous environmental site assessments, if any;
- Federal, State, and Municipal environmental records review;
- Interviews with regulatory officials and/or personnel associated with the Site and adjoining properties;
- A Site reconnaissance visit; and
- Evaluation of information and preparation of the report provided herein.

Typically, a Phase I ESA does not include sampling or testing of air, soil, groundwater, surface water, or building materials. These activities would be carried out in a Phase II ESA, if required. For this assessment, no additions to the ASTM E 1527-05/13 standard were made.

1.3 Significant Assumptions

During the course of this assessment, information was obtained from individuals, government agencies, and other sources as referenced in this report. Although attempts were made, whenever possible, to obtain a minimum of two confirmatory sources of information, in certain instances it has been assumed that the information provided from a single source was accurate. Additional significant assumptions were not made by the assessor during the course of this assessment.

1.4 Limitations and Exceptions

Along with the limitations set forth in various sections of the ASTM E 1527-05/13 protocol and Appendix A of this report, the accuracy and completeness of this report may be limited by the following:

- Access Limitations – None
- Physical Obstructions to Observations – Approximately six inches of snow cover.
- Outstanding Information Requests – None
- Historical Data Source Failure – None
- Other – None

It should be noted that this assessment did not include a review or audit of operational environmental compliance issues or of any environmental management systems that may exist on the property. Our scope of services did not include soil or water sampling and testing, an asbestos survey, a lead-based paint survey, radon testing, a wetlands delineation, or a biological pollutant (mold) survey. Documents listed in the References section at the end of this report were used as reference material for this assessment. Some of the information presented in this report was provided to S.W.COLE through existing documents and interviews.

The findings and conclusions presented in this report are based upon work undertaken by trained professional and technical staff in accordance with generally accepted engineering and scientific practices current at the time the work was performed. The conclusions and recommendations presented represent the best judgment of the assessor based on the data obtained from the work. Due to the nature of the assessment and the limited data available, we cannot warrant against undiscovered environmental liabilities. Recommendations presented in this report should not be construed as legal advice.

Should additional information become available, which differs significantly from our understanding of the conditions presented in this report, we request that this information be brought to our attention so that we may reassess the findings, conclusions, and recommendations provided herein.

1.5 Special Terms and Conditions

Authorization to perform this assessment was provided to S.W.COLE by Abigail Perry (Executive Director of the Augusta Food Bank) on January 29, 2014 (signed Proposal). Instructions as to the location of and access to the Site, and an explanation of the property to be assessed were provided to S.W.COLE by Jim Coffin of E.S. Coffin Engineering & Surveying, Inc.

1.6 Reliance

This report has been prepared for the sole benefit of the Augusta Food Bank (Client) and E.S. Coffin Engineering & Surveying, Inc. The report may not be relied upon by any other person or entity without the express written consent of S.W.COLE, the Client and E.S. Coffin Engineering & Surveying, Inc. Reliance on the information, findings, conclusions, and recommendations presented within this report are limited to within 180 days from the date of this report. We recommend that this assessment report be updated if it is to be relied upon after 180 days.

2.0 SITE DESCRIPTION

2.1 Location and Legal Description

The Site is located at 161 Mount Vernon Avenue in Augusta (Kennebec County), Maine. It consists of one parcel totaling approximately 1.25 acres. The Site is designated on City of Augusta Property Map 29 as Lot 34. The property is currently owned by Norman Pomerleau. A Site Location Map is attached as Sheet B-1 in Appendix B.

2.2 Site and Vicinity General Characteristics

The Site is situated on the north side of Mount Vernon Avenue approximately 1.0 mile northwest of downtown Augusta, Maine. The Site is zoned "Resource Development District" by the City of Augusta. Developed properties in the Site area include a restaurant, single and multi-unit residential buildings and commercial-retail properties.

The Site area topography generally slopes downward to the south toward Bond Brook.

2.3 Current Use of Property

The Site is currently vacant of buildings. The Site previously contained a storage warehouse used by the current owner. The Site is used seasonally by a Christmas tree vender (P. Lachance 2014).

2.4 Description of Structures and Other Improvements

No buildings currently occupy the Site. The Site previously contained an approximate 3,800-square foot, two-story, masonry building used as a bakery, warehouse and printing facility. Portions of the building were constructed in circa 1959. Remnant concrete floor slabs and underground utilities remain in place at the Site. The building was demolished in 2007 (City of Augusta, 2014).

Electrical utilities are available to the Site and are maintained by Central Maine Power Company. The Site building was previously connected to municipal water and sewer utilities. Greater Augusta Utility District records document the Site being connected to public water utilities in the 1950's. Sanitary sewer service records were not available for the Site.

2.5 Current Uses of Adjoining Properties

The adjoining property north of the Site is undeveloped forestland owned by the City of Augusta. A multi-unit residential building exists on the adjoining property west of the Site. A multi-unit residential-office building adjoins the east end of the Site. The building is used as a massage therapy office. A wooded portion of a residential property adjoins the northeast end of the Site. Mobile homes and multi-unit residential buildings exist south of the Site across Mount Vernon Avenue. Commercial-retail (restaurant, bottle redemption center, convenience store and gas station) and commercial-residential buildings exist on properties in the immediate area southeast and southwest of the Site on Mount Vernon Avenue.

2.6 Historic Use of Adjacent Properties

Assessment records indicate the buildings on adjoining properties west and east of the Site were built in 1951 and 1963. An aerial photograph dated 1954 shows the adjoining City of Augusta property north of the Site as undeveloped. Historical street directories dated 1990 list a janitorial service company and Bond Brook Motors at the residential-office property east of the Site. Historical street directories and assessment records document the adjacent properties south of the Site across Mount Vernon Avenue as being developed with mobile homes and multi-unit residential buildings in the 1950s and 1970s. Assessment records and historical street directories dated between 1970 and 1987 listed several commercial-retail businesses (bottle redemption center, car care facility, a taxi service, gas station and laundromat) on properties southeast of the Site across Mount Vernon Avenue.

3.0 USER PROVIDED INFORMATION

3.1 Title Records

Ownership information for the Site was accessed by S.W.COLE through a review of documents on-line at the Kennebec County Registry of Deeds in Augusta, Maine and at the City of Augusta Assessors Office. We reviewed a copy of the most recent deed for the Site. The Site is currently owned by Norman Pomerleau who acquired the property in 2010 (Book 10527 Page 100). The Site was previously owned by Frank Pomerleau who acquired the Site from Ernest Dulac in 1968. S.W.COLE did not find environmental liens or other documents with environmental references for the Site during our on-line search of documents recorded at the Kennebec County Registry of Deeds.

3.2 Environmental Liens and Activity/Use Limitations

S.W.COLE has performed this assessment in general conformance with the scope and limitations of ASTM Standard E 1527-05/13 for the property located at 161 Mount Vernon Avenue in Augusta, Maine. During the course of the assessment, we were not provided with information pertaining to Activity/Use Limitations at the Site.

Abigail Perry, (Client) completed an ASTM Standard E 1527-05 AAI User Questionnaire. Questions 1 and 2 pertaining to AULs and the answers provided by Ms. Perry are presented below:

1) "Are you aware of any environmental cleanup liens against the subject property that are filed or recorded under federal, tribal, state, or local law?" ANSWER: "No."

2) "Are you aware of any AULs, such as engineering controls, land use restrictions, or institutional controls that are in place at the Site and/or have been filed or recorded in the registry under federal, tribal, state, or local law." ANSWER: "No."

A copy of the completed ASTM E 1527-05 AAI User Questionnaire is included in Appendix F of this report. S.W.COLE did not conduct an environmental lien search for the Site. During the interview portion of the assessment, the Site owner and/or the Client did not provide S.W.COLE with any information pertaining to the existence of environmental liens in connection with the Site. S.W.COLE observed a number of deeds associated with the Site including the most recent and did not note records of environmental liens associated with the property.

3.3 Specialized Knowledge

During the course of this assessment, the Site owner and the Client did not provide S.W.COLE with any information pertaining to Specialized Knowledge associated with the Site. Abigail Perry, (Client), completed an ASTM Standard E 1527-05 AAI User Questionnaire. Question 3 pertaining to Specialized Knowledge and the answer provided by Ms. Perry to Question 3 is presented below:

3) "As user of this environmental site assessment, do you have any specialized knowledge or experience related to the property or nearby properties? For example, are you involved in the same line of business as the current or former occupants of the property or an adjoining property so that you would have specialized knowledge of the chemicals and processes used by these types of businesses?" ANSWER: "No."

3.4 Valuation Reduction for Environmental Issues

S.W.COLE was provided with the following information regarding valuation reduction for environmental issues or the purchase price of the Site. Abigail Perry, (Client), completed an ASTM Standard E 1527-05 AAI User Questionnaire. Question 4 pertaining to Fair Market Value is presented below:

4) "Does the purchase price being paid for this property reasonably reflect the fair market value of the property? If you conclude that there is a difference, have you considered whether the lower purchase price is because contamination is known or believed to be present at the property?" ANSWER: "The purchase price does not reasonably reflect market value of the property, as the owner is considering gifting the property. However, it is unknown whether the owner's intention to gift the property is because contamination is known or believed to be present at the property".

Ms. Perry indicated that she had knowledge of the presence or likely presence of contamination on the property from soil testing performed at the Site in 2013.

3.5 Owner, Property Manager, and Occupant Information

Norman Pomerleau, current Site owner, completed an ASTM E 1527-05 AAI Owner's Questionnaire. Mr. Pomerleau stated that a fuel oil tank previously existed inside the former warehouse building on the Site. Mr. Pomerleau answered "no" or "unknown" to all the other questions regarding the subject Site and adjacent properties. A copy of the completed ASTM Owner's Questionnaire is included in Appendix F of this report.

4.0 RECORDS REVIEW

4.1 Standard Environmental Record Sources

S.W.COLE subcontracted Environmental Database Resources, Inc. (EDR) to conduct a search of Federal, Tribal, and State databases of known and suspected environmental contamination locations. The EDR environmental database search report is presented in Appendix D of this report.

EDR maps the facilities identified from the database searches if there is adequate address/location information such as a street address, latitude/longitude, etc. EDR does not map the location of the facilities on the databases that do not have adequate location/address information, but does list the facilities.

4.1.1 Federal Databases

S.W.COLE reviewed the EDR report for EPA environmental records including the National Priorities List (NPL); Comprehensive Environmental Response Compensation and Liability (CERCLA) and Liability Information System (CERCLIS) database; Resource Conservation and Recovery Act (RCRA) and Information System (RCRIS), RCRA Treatment, Storage, and Disposal database; RCRA Hazardous Waste Generators database; and the Emergency Response Notification System (ERNS) database for facilities listed within the approximate minimum search distances (AMSD) from the Site as specified in ASTM Standard E 1527-05/13.

No EPA records were listed for the Site or adjoining properties.

4.1.2 State Databases

S.W.COLE also reviewed the EDR report for Maine Department of Environmental Protection (MeDEP) records including State Sites (State CERCLA/CERCLIS equivalent), Solid Waste Landfills, Underground Storage Tanks (USTs), Above Ground Storage Tanks (ASTs) and

Spills including MeDEP spill reports and leaking underground storage tanks (LUSTs) for the Site and for facilities within the ASTM approximate minimum search distances from the Site.

No State records were listed for the Site.

EDR listed the George Powell property at 176 Mount Vernon Avenue (approximately 280 feet west-southwest and topographically up-gradient of the Site) on the LAST database. MeDEP spill report A-134-2004 documents fuel oil spilled (approximately 5 gallons) during oil delivery activities at the residential property. The fuel oil was reportedly cleaned up with sorbent materials. No further action was required by the MeDEP.

EDR listed the J & S Oil Inc. property at 150 Mount Vernon Avenue (southeast across Mount Vernon Street approximately 390 feet from the Site) on the UST and LUST databases. The property was formerly developed with a Mobile Gas Station. Six registered gasoline USTs were listed by EDR as being removed from the 150 Mount Vernon Avenue property between 1988 and 2002. MeDEP spill report A-254-1994 documents 130 cubic yards of contaminated soil excavated from the property in 1994. The spill report documents contaminated soil was left in place where the property line adjoins Mount Vernon Avenue. Contaminated groundwater was documented at the property in 1994. The MeDEP issued a letter to Mobil Oil Corporation in 1994 indicating that the property had been satisfactorily cleaned up and required no further action at the property. Inferred groundwater flow at the J & S Oil Inc. property is south toward Bond Brook away from the Site.

EDR listed the property at 152 Mount Vernon Avenue (adjacent property southeast across Mount Vernon Avenue) as a historical auto station (Augusta Car Care).

EDR listed the property at 150 Mount Vernon Avenue (southeast across Mount Vernon Avenue and approximately 390 feet from the Site) as a historical cleaner (Augusta Wash & Fold).

EDR listed the property at 179 Mount Vernon Avenue (approximately 375 feet west-northwest and up-gradient of the Site as a historical cleaner (Capital City Laundromat and Baileys Laundromat).

EDR listed four properties within 1000 feet of the Site as being on the UST, LAST and LUST databases. The properties include: Steve Lacroix Property at 194 Mount Vernon Avenue, the Dostie Brothers properties at 195 and 200 Mount Vernon Avenue and the J & S Oil Inc. property at 132 Mount Vernon Avenue. It is our opinion that after reviewing the information presented in the EDR report that petroleum spills documented at the properties are unlikely to have an adverse impact on the environmental integrity of the Site. This is based on local topography and the availability of municipal sewer and water utilities to the Site.

EDR identified 20 database listings as "orphan" locations in Augusta within the search radii due to inadequate address information such as a street address or latitude and longitude that would allow them to be accurately mapped relative to the Site. S.W.COLE reviewed the list of "orphan" locations presented by EDR, and based on our knowledge of the region and on observations made during the Site reconnaissance visit, have concluded that due to either the low-impact nature of any environmental incident reported by EDR or due to the distance and direction relative to the Site, the "orphan" locations with some address information listed by EDR are not expected to have an environmental impact on the Site and are not considered to be RECs in connection with the Site.

4.2 Additional Environmental Record Sources

S.W.COLE accessed and reviewed oil and hazardous material (OHM) spill, registered UST, and remediation site list information available on-line and at the MeDEP central offices in Augusta, Maine. Spill and remediation information was not found during records research for the Site. The OHM spill, UST, and remediation site information found concerning properties near the Site is summarized above in Section 4.1.

We reviewed an Asbestos Demolition Impact Survey report for the Site by Morrissey Environmental dated 2007 on-file at the City of Augusta Code Enforcement Office. The report indicates approximately 3,825 square feet of asbestos containing roofing material (ACM) was removed from the Site building prior to demolition activities in 2007. According to the code enforcement office, no further information documenting the presence of floor drains, above ground fuel oil storage tanks, remnant underground utility piping and storage of printing chemicals was on-file for the Site.

4.3 Physical Setting Sources

S.W.COLE obtained and reviewed published maps from the Maine Geological Survey (MGS), U.S. Fish and Wildlife Service (U.S. FWS) and the Federal Emergency Management Agency (FEMA) that describe various aspects of the Site and adjacent areas.

According to the *Bedrock Geologic Map of Maine* (1985), bedrock below the Site consists of the Vassalboro Formation. The MGS describes the Vassalboro Formation as sandstone formed during the Silurian-Ordovician geologic periods approximately 408-570 million years ago.

According to the MGS *Surficial Geology of the Augusta Quadrangle, Maine* (2009) map, surficial materials at the Site consist of the Presumpscot Formation. The MGS describes the Presumpscot Formation as glaciomarine silt, sand and clay deposited on the late-glacial sea floor.

Test pits made at the Site in 2013 indicate fill as being present in developed areas of the Site (see Section 8.0).

According to the MGS *Significant Sand and Gravel Aquifers Map for the Augusta Quadrangle, Maine* (1999), the Site is not located over a mapped sand and gravel aquifer.

The U.S. FWS National Wetlands Inventory Map for the Augusta, Maine area does not designate wetlands for the Site. A freshwater emergent wetland is mapped south of the Site across Mount Vernon Avenue near Bond Brook.

Kennebec County FEMA Flood Insurance Rate Map (FIRM) #23011C0508D dated June 16, 2011 shows the south end of the Site adjacent to Mount Vernon Avenue as being within Zone AE. The FIRM describes Zone AE as being in a flood hazard area subject to inundation by the 1% annual flood. Other areas of the Site are mapped within Zone X, "areas of 0.2% chance flood".

4.4 Historical Site Information

As part of this assessment, S.W.COLE performed a review of available historical land use records for the Site and surrounding area. The records review was performed to assist in identifying past Site and nearby property use and included a review of available municipal records at City of Augusta Assessment and Code Enforcement Offices and the Greater

Augusta Utility District Office. We reviewed historical aerial photographs (dated 1954, 1991, 1997, 2003-2013) provided by Google Earth, historical aerial photographs (dated 1973, 1997 and 2003-2012) provided by EDR and a historical aerial photograph dated 1954 provided by the City of Augusta Assessors Office. We reviewed historical topographic maps (dated 1892, 1943 and 1956) obtained from the University of New Hampshire Diamond Library on-line collection and historic street directories dated 1959, 1960, 1967, 1971, 1977, 1981, 1987, 1990, 1998 and 2000 obtained from the Maine State Archives. Sanborn Maps were not available for the Site. Copies of the EDR aerial photographs and a Certified No Coverage Sanborn Map Report provided by EDR are attached in Appendix E.

The former warehouse building on the Site was demolished in 2007. The Site building had been previously used as a storage warehouse and showroom for flooring products by NRF Distributors. The former warehouse was used as print shop between circa 2003 and 1998 (P. Lachance 2014). Utility records indicate the Site was connected to public water utilities in the 1950s. No sewer utility records were found for the Site. An aerial photograph dated 1954 shows what appears to be a small pond adjacent to Mount Vernon Avenue on the southwest corner of the Site. No buildings are visible on the Site in the 1954 photograph. Two residential type buildings are shown on adjoining properties west and east of the Site in the same photograph. According to assessment records the former building on the Site was built in 1959. Historic street directories document the former Site building as being occupied by the JJ Nissen Baking Company between 1960 and 1967. Street directories document the former Site building as being occupied by Frank Pomerleau Storage Warehouse between 1971 and 1981. Aerial photographs of the Site dated between 1973 and 2013 show the Site developed with a commercial type building on central portions of the Site and a semi-circle gravel drive on southern portions of the Site. A tractor trailer is visible east of the warehouse building in an aerial photograph dated 1997.

5.0 SITE RECONNAISSANCE

5.1 Methodology and Limiting Conditions

A Site reconnaissance visit was made on February 7, 2014 by S.W.COLE Environmental Scientist, Patrick Otto. Approximately 6 inches of snow was present on the ground during the reconnaissance. A Site Features Plan is attached as Sheet 2 in Appendix B. Color copies of photographs taken during the Site visit are included in Appendix C.

5.2 Site Visit Findings

5.2.1 Hazardous Substances

We did not observe hazardous substances at the Site during the Site reconnaissance visit. Printing inks and/or other chemicals associated with printing were likely stored in the former warehouse building on the Site.

5.2.2 Petroleum Products

We did not observe petroleum products or containers during the Site reconnaissance visit. Fuel oil was reportedly used to heat the former warehouse building.

5.2.3 Underground Storage Tanks (USTs)

Evidence of existing USTs on the Site was not observed by S.W.COLE during the Site reconnaissance visit.

5.2.4 Aboveground Storage Tanks (ASTs)

ASTs were not observed by S.W.COLE during the Site reconnaissance visit. Fuel oil was reportedly stored in a 275-gallon AST inside the former warehouse.

5.2.5 Suspect Containers

S.W.COLE observed an empty rusted metal drum in the woods near the northern property line.

5.2.6 Equipment Likely to Contain Polychlorinated Biphenyls (PCBs)

S.W.COLE observed two pole mounted electrical transformers south of the Site on Mount Vernon Avenue. No evidence (i.e., pooled liquid, stains) of oil leaks was observed below the transformers.

5.2.7 Discharge Features

The former Site building was connected to municipal water and sewer utilities. We did not determine if the former building had floor drains that discharged to the sanitary sewer system.

5.2.8 Interior Staining/Corrosion

Currently, no buildings are present at the Site. Therefore, evidence of interior staining/corrosion was not assessed.

5.2.9 Pits, Ponds, and Lagoons

S.W.COLE did not observe any pits, ponds, or lagoons at the Site during the Site reconnaissance visit. We did not observe evidence of the pond that appeared to be located on the southwest end of the Site in a 1954 aerial photograph of the Site.

5.2.10 Solid Waste Dumping/Landfills

We did not observe evidence of landfills or dumps on the Site. A small amount of construction type debris (concrete blocks) and tree cuttings was observed on the Site.

Fill soils consisting of brick, glass, metal and blackened wood debris were observed in test pits made on the Site in October of 2013. A petroleum/chemical odor was observed in fill soils in a test pit made on the southwest end of the Site (See Section 8.0).

5.2.11 Stained Soil/Stressed Vegetation

S.W.COLE did not observe stained soil or distressed vegetation during the Site reconnaissance visit our observations of the ground surface were limited by snow cover.

5.2.12 Wells

S.W.COLE did not observe any evidence of wells on the Site during the Site reconnaissance visit. The Site area is currently serviced by a municipal water utility.

6.0 INTERVIEWS

During the course of this assessment, S.W.COLE interviewed personnel at the City of Augusta Assessors Office, Code Enforcement Office (Robert Overton Jr.) and employees at the Greater Augusta Utility District Office. Some of their comments are included in the previous text.

7.0 OTHER ENVIRONMENTAL CONSIDERATIONS

7.1 Asbestos Containing Materials

Abatement of asbestos containing building materials (ACM) was completed at the Site in 2007. According to the Asbestos Demolition Impact Survey, ACM was removed from the Site building prior to it being demolished in 2007.

7.2 Lead Based Paint

The Site building was demolished in 2007 and any lead based paint chips would have likely been removed during demolition activities.

7.3 Radon

According to information presented in the EDR database report, the U.S. EPA listed average air-borne radon concentration in the basement level of residential buildings in the Augusta, Maine area is greater than 4.0 picocuries per liter (pCi/L). The EPA recommends remedial action for air-borne radon levels in excess of 4.0 pCi/L in residential homes. There is no EPA action level for radon in commercial buildings. On-site testing would be required to determine building radon levels in any future Site buildings.

7.4 Wetlands

Wetland type areas were not observed on or adjacent to the Site. As noted in Section 4.3, a freshwater emergent wetland was mapped south of the Site across Mount Vernon Avenue near Bond Brook.

7.5 Universal Waste

No buildings currently exist on the Site. Therefore, evidence of universal waste was not assessed.

7.6 Client Specific Items

Client specific items were not requested by the Client or included by S.W.COLE as a part of this assessment.

8.0 SOIL EXPLORATIONS

On October 10, 2013, Summit Geoengineering Services (Summit) observed the excavation of six test pits (TP-1 through TP-6) at the Site. Test pits were terminated between 3.0 and 11.0 feet below the ground surface. Reworked native soils and fill soils consisting of varying amounts of sand, silt, gravel and brick were encountered between 1.0 and 12.0 feet below the ground surface in the test pits. Fill soils observed in TP-1 between 7.0 and 8.0 feet below the ground surface were reported to have a chemical/petroleum odor. Glass and blackened wood debris were reported between 4.5 and 7.5 feet below the ground surface in TP-2. TP-1 and TP-2 reportedly contained 1" and 2" diameter pipes at 2.5 and 7.5 feet below the ground surface, respectively.

9.0 FINDINGS AND CONCLUSIONS

S.W.COLE has completed a Phase I Environmental Site Assessment in conformance with the scope and limitations of ASTM Practice E 1527-05/13 of the property at 161 Mount Vernon Avenue in Augusta, Maine (Map 29, Lot 34). Any exceptions to, or deletions from, this practice are described in Section 1 of this report.

The 1.25-acre Site previously contained an approximate 3,800-square foot, two-story, masonry building that was built in 1959 and demolished in 2007. Concrete building slabs and underground utilities reportedly remain in place at the Site. The Site was previously used by Frank Pomerleau and NRF Distributors as a storage warehouse for flooring products and as a printing facility. The Site was used as a bakery/warehouse by the JJ Nissen Baking Company in the 1960s. The Site area is serviced by public water and sewer utilities.

This assessment has provided evidence of one recognized environmental condition (REC) in connection with the Site. A chemical/petroleum odor was observed in fill soils during test pit explorations monitored by Summit at the Site in October 2013. The chemical/petroleum odor was observed in soils collected from a test pit (TP-1) made southwest of the former Site building.

One BER was identified in connection with the Site. The FEMA Flood Insurance Rate Map (FIRM) for the Site area shows portions of the southern end of the Site adjacent to Mount Vernon Avenue as being within the 100-year flood zone. This is considered to be a BER in connection with the Site because it may impact the cost of owning and developing the property.

10.0 RECOMMENDATIONS

We recommend that a Phase II ESA consisting of geo-probe soil explorations, sampling and testing be performed in the area southwest of the former Site building where the petroleum/chemical odor was observed in the test pit (TP-1) made in October 2013. The purpose of the Phase II ESA services is to characterize the type and extent of the contamination observed and to compare the findings to applicable MeDEP remediation guidelines.

11.0 SIGNATURE, DECLARATION AND SEAL OF ENVIRONMENTAL PROFESSIONAL

We declare that to the best of our professional knowledge and belief, we meet the definition of Environmental Professional as defined in 40 CFR 312.10.

We have the specific qualifications based on education, training, and experience to assess a property of the nature, history and setting of the subject property. We have developed and performed the all appropriate inquires in conformance with the standards and practices set forth in 40 CFR Part 312.

Sincerely,

S. W. COLE ENGINEERING, INC.

Patrick Otto
Environmental Scientist

Gary Bucklin, C.G.
Senior Geologist

STATE OF MAINE
GARY W. BUCKLIN #419
CERTIFIED GEOLOGIST

PJO-GWB:gwb/jlw

P:\2013\13-1069.1 E - Augusta Food Bank co ES Coffin Engineering & Surveying, Inc - Augusta, ME - Augusta Food Bank - Mt Vernon ave - PH I & II ESA - GWB\Reports and Letters\13-1069.1 Report 2-27-14.doc

REFERENCES

SOURCE	INFORMATION/CONTACT
City of Augusta, Maine	Assessing Records, Code Enforcement Records. Accessed February 2014.
Federal Emergency Management Agency	Flood Insurance Rate Map 23011C0508D, Augusta, Maine.
Environmental Database Resources, Inc. Milford, CT	Federal and Tribal databases including the U.S. Environmental Protection Agency: NPL Site List, NPL Delisted Site List, CERCLIS List, CERCLIS NFRAP List, RCRA TSD List, RCRA Generators List, RCRA CORRACTS List, Federal Institutional/Engineering Control, and ERNS Databases. Maine Department of Environmental Protection Databases on Spills, Landfills, Hazardous Waste Sites, Registered UST Facilities, LUST Sites, Brownfield Sites, Voluntary Clean-up Program Sites, and State Institutional/Engineering Control Sites. Aerial Photographs dated: 1973, 1997, 2006, 2007, 2009 and 2011. Certified Sanborn Map No Coverage Report
Kennebec County Registry of Deeds, Augusta, Maine	Property Deeds. Accessed on-line at: www.sagadahocdeedsme.com/
Maine Department of Environmental Protection	Online Registered Underground Storage Tanks Database, Spills Database, and Remediation Sites List.
Maine Geological Survey	1985. Bedrock Geologic Map of Maine. 1999. Significant Sand and Gravel Aquifers. Augusta Quadrangle, Maine. Open File No. 99-33. 2009. Surficial Geology. Augusta Quadrangle, Maine. Open File No. 09-7.
Maine State Archives	Historical Street Directories dated: 1960-2000.
UNH Diamond Map Library	Historic Topographic Maps dated: 1892, 1943 and 1956.
United States Fish and Wildlife Service	National Wetlands Inventory. Map Accessed on-line at: www.fws.gov/wetlands/Data/Mapper.html.
Other Sources	Interviews and Questionnaires: City of Augusta Municipal Employees: Personal conversation with Patrick Otto, February, 2014. • Robert Overton Jr. – Code Enforcement • Assessing Employees • Greater Augusta Utility District Employees Perry, Abigail, ASTM 1528 "User" Questionnaire dated February 7, 2014. Pomerleau, Norman (property owner), ASTM 1527 "Owner/Occupant" Questionnaire dated February 19, 2014. Sue Manser –NRF Distributors Paul Lachance-NRF Distributors Terry Gray-NRF Distributors

APPENDIX A

APPENDIX A
Limitations

This Phase I ESA report has been prepared for the exclusive use of the Augusta Food Bank (Client) and E.S. Coffin Engineering & Surveying, Inc. in specific application to the property at 161 Mount Vernon Avenue in Augusta, Maine. We have endeavored to prepare this report in accordance with generally accepted practices. No warranty, expressed or implied, is made.

The scope of our assessment has been limited to the items specifically discussed in the text of this report. Recommendations contained in this report are based substantially upon information provided by others regarding the Site and on our findings during the Site visit. Should additional data or information become available, it should be reviewed by S. W. Cole Engineering, Inc. and the conclusions and recommendations presented in this report should be modified as appropriate.

This report cannot reflect undetected variations which may occur, nor can it reflect variations of subsurface conditions (groundwater quality or elevation) over time. S. W. Cole Engineering, Inc. has made no attempt to verify the compliance of the past or present owners and/or occupants of the property with local, state, or federal laws and regulations.

The S. W. Cole Engineering, Inc. scope of work has not included the investigation, detection, or prevention of any Biological Pollutants at the Site or in any existing or proposed structure at the Site. The term "Biological Pollutants" includes, but is not limited to, molds, fungi, spores, bacteria, and viruses, and the byproducts of any such biological organisms.

It must be noted that our findings do not represent scientific certainties and are based on professional judgment. S. W. Cole Engineering, Inc. does not represent that the subject Site contains no hazardous substances or other latent conditions beyond that noted or observed by S. W. Cole Engineering, Inc. during this assessment.

APPENDIX B

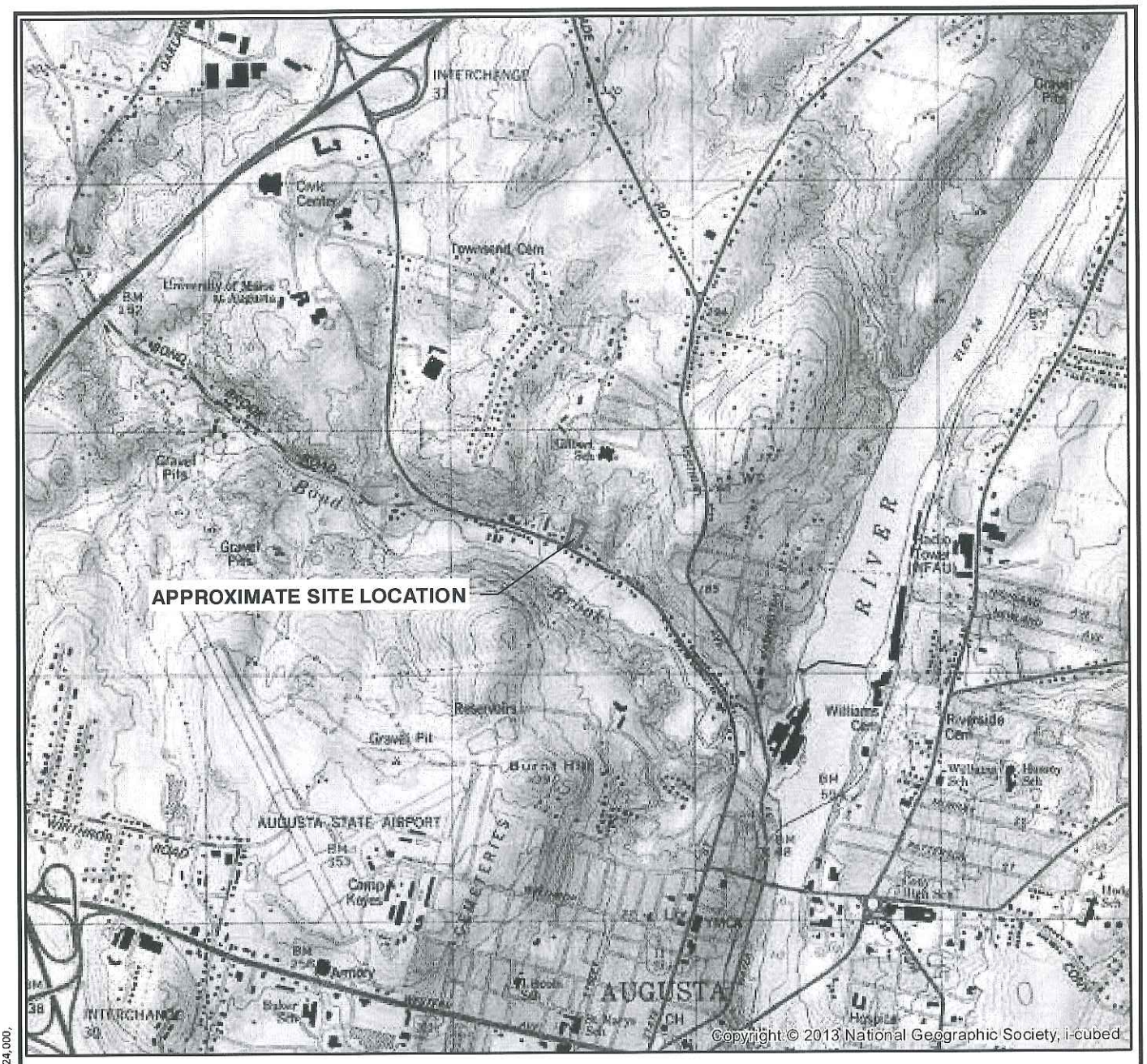

N
W E
S

2,000 0 2,000 4,000
Scale in Feet

S.W.COLE
ENGINEERING, INC.

AUGUSTA FOOD BANK
C/O E.S. COFFIN ENGINEERING & SURVEYING, INC.

SITE LOCATION MAP

PROPOSED AUGUSTA FOOD BANK PROPERTY
161 MOUNT VERNON AVENUE
AUGUSTA, MAINE

Job No.	13-1069.1	Scale	1:24000
Date:	02/14/2014	Sheet	B-1

NOTE:
SITE LOCATION MAP PREPARED FROM ESRI ArcGIS ONLINE AND DATA PARTNERS INCLUDING USGS AND © 2007 NATIONAL GEOGRAPHIC SOCIETY.

R:\2013\13-1069.1\GIS\MXDs\13-1069.1 Sheet B-1 SLM.mxd, 2/12/2014 3:09:37 PM, 1:24,000,

60 0 60 120
Scale in Feet

LEGEND

(1) APPROXIMATE ENVIRONMENTAL SITE ASSESSMENT FEATURE LOCATION

APPROXIMATE SITE BOUNDARY

KEY TO ENVIRONMENTAL SITE ASSESSMENT FEATURES

1 REMNANT CONCRETE BUILDING SLAB FROM THE FORMER 3,800 SQUARE FOOT WAREHOUSE BUILDING ON THE SITE

2 CHEMICAL/PETROLEUM ODOR OBSERVED IN FILL SOILS BETWEEN 7-8 FEET IN DEPTH IN TEST PIT-1 MADE IN OCTOBER 2013

3 APPROXIMATE LOCATION OF PROPOSED AUGUSTA FOOD BANK BUILDING

4 WOOD DEBRIS

NOTES:

1. SITE FEATURES PLAN PREPARED FROM IMAGERY FROM STATE OF MAINE AERIAL ORTHOPHOTOS PROVIDED BY THE STATE OF MAINE, MAINE OFFICE OF GIS AND MAINE GEOLIBRARY BOARD.
2. THE LOCATIONS OF ENVIRONMENTAL SITE ASSESSMENT FEATURES ARE APPROXIMATE AND ARE BASED ON RELATIVE LOCATIONS TO EXISTING SITE FEATURES OBSERVED.
3. THIS PLAN SHOULD BE USED IN CONJUNCTION WITH THE ASSOCIATED S. W. COLE ENGINEERING, INC. REPORT ENTITLED " PHASE I ENVIRONMENTAL SITE ASSESSMENT, PROPOSED AUGUSTA FOOD BANK, 161 MOUNT VERNON AVENUE, AUGUSTA, MAINE," DATED FEBRUARY 27, 2014.
4. PARCEL LINES FROM MAINE LIBRARY OF GEOGRAPHIC INFORMATION (MLGI), MAINE OFFICE OF GEOGRAPHIC INFORMATION SYSTEMS (MEGIS) (COMP., ED.)
5. THE PURPOSE OF THIS PLAN IS ONLY TO DEPICT THE LOCATION OF THE ENVIRONMENTAL SITE ASSESSMENT FEATURES IN RELATION TO THE EXISTING CONDITIONS AND IS NOT TO BE USED FOR CONSTRUCTION OR CONVEYANCE.

S.W.COLE ENGINEERING, INC.

AUGUSTA FOOD BANK
C/O E.S. COFFIN ENGINEERING & SURVEYING, INC.

SITE FEATURES PLAN

PROPOSED AUGUSTA FOOD BANK PROPERTY
161 MOUNT VERNON AVENUE
AUGUSTA, MAINE

Job No.	13-1069.1	Scale	1"=60'
Date:	02/27/2014	Sheet	B-2

R:\2013\13-1069.1\GIS\MXD\13-1069.1 Sheet B-2.mxd, 2/26/2014 11:53:37 AM, 1:0,

APPENDIX C



Northeasterly view across the Site and adjoining property from the south side of Mount Vernon Avenue



Southeasterly view of the Site and adjacent properties across Mount Vernon Avenue

Wood debris north of the former warehouse building on the Site and multi-unit residential building on the adjoining property west of the Site

Northerly view of the Site from Mount Vernon Avenue

APPENDIX D

REPORT

June 26, 2015
13-1069.2 E

Environmental Services Report

Environmental Soil Sampling and Testing Services
Former Warehouse Building Property
161 Mount Vernon Avenue
Augusta, Maine

PREPARED FOR:
NRF Distributors
Attention: Paul LaChance
485 Old Belgrade Road
PO Box 2467
Augusta, Maine 04338-2467

PREPARED BY:
S. W. Cole Engineering, Inc.
286 Portland Road
Gray, Maine 04039
(207) 657-2866

S.W.COLE
ENGINEERING, INC.

- *Geotechnical Engineering*
- *Construction Materials Testing*
- *GeoEnvironmental Services*
- *Ecological Services*

www.swcole.com

S.W.COLE
ENGINEERING, INC.

www.swcole.com

13-1069.2 E

June 26, 2015

NRF Distributors
Attention: Paul LaChance
485 Old Belgrade Road
PO Box 2467
Augusta, Maine 04338-2467

Subject: Report
Environmental Soil Sampling and Testing Services
Former Warehouse Building Property
161 Mount Vernon Avenue
Augusta, Maine

Dear Mr. LaChance:

S. W. Cole Engineering, Inc. (S.W.COLE) has completed Environmental Soil Sampling and Testing Services for the property at 161 Mount Vernon Avenue in Augusta, Maine (the "Site"). The purpose of the services was to characterize soil conditions at the Site after evidence of petroleum/chemical contamination was reported in soils during the excavation of one test pit (TP-1) made southwest of the former warehouse building concrete floor slab in October 2013. This Environmental Soil Sampling and Testing Services report is subject to the Limitations attached as Appendix A.

S.W.COLE monitored the excavation of five (5) test pit explorations (TP-101 through TP-105) at the Site on June 4, 2015. The test pits were excavated by Quirion Construction using a Komatsu 78 excavator. S.W.COLE had marked the Site with grade stakes and contacted DigSafe to clear public utilities prior to excavation. Test pits TP-102 and TP-103 were made adjacent to the south side of the existing concrete slab. Test Pits TP-101, TP-104 and TP-105 were made in an area west and southwest of the concrete slab in the vicinity of TP-1 previously made at the Site.

The approximate locations of the test pits are shown on the Site and Exploration Location Plan attached as Sheet B-2 in Appendix B. Logs of the test pits are attached as Sheets 1 through 3 in Appendix C. Color photographs of the conditions encountered during the excavation of the test pits are attached in Appendix D.

The soil profile encountered in TP-101 through TP-105 generally consisted of 6 to 10 ft. of urban fill containing brick, concrete, burned wood and organics overlying native sandy clayey silt. A slight petroleum odor and some soil staining was noted during the excavation of TP-101, and strong petroleum odors and soil staining were noted during the excavation of TP-105. Test pits TP-101, TP-102, TP-103 and TP-105 were terminated in what appeared to be native soils between 8.0 and 10.5 ft. Test pit TP-104 was terminated in fill soils at 4.0 ft. after a foundation drain was broken during excavation. Perched groundwater was observed seeping from fill material in the test pit sidewalls between 3.5 ft. and 5.5 ft. in TP-101, TP-102 and TP-104. Light to moderate groundwater seepage was observed at 6.3 ft. in TP-103. An oily sheen was observed on perched groundwater at 5 ft. and at 9 ft. in TP-105.

S.W.COLE collected soil samples for field screening at varying depths from each of the test pits except TP-104. The soil samples were tested in the field for petroleum impact in accordance with Maine Department of Environmental Protection (MeDEP) Standard Operating Procedure TS004 'Compendium of Field Testing of Soil Samples for Gasoline and Fuel Oil'.

Each soil sample was screened using an IonScience Phocheck 1000+ photo-ionization detector (PID) equipped with a 10.6 eV lamp calibrated with 100 parts per million (ppm) isobutylene gas. The PID screening results for fill soil samples collected in TP-101 at depths of 2.0 ft., 4.0 ft., 5.0 ft. and 6.0-7.0 ft. were non detect, non detect, 4.7 ppm, 56 ppm and 7.7 ppm, respectively. The soils between 3.0 ft. and 7.0 ft. collected from TP-101 were observed to have a slight petroleum odor. The PID screening results for fill soil samples collected at the depth interval of 2.0 ft. and between 4.0-5.0 ft. from TP-102 and TP-103 were non detect. A soil sample collected from native soils in TP-103 at 7.0-8.0 ft. was non detect. The PID screening results for dark gray-stained soils collected from TP-105 at depths of 3.5-4.0 ft., 5.0 ft., 7.0 ft., 9.0 ft. and 10.5 ft. were 185 ppm, 104 ppm, 83.6 ppm, 174 ppm and 16.4 ppm, respectively. These samples were observed to exhibit a strong to moderate

petroleum odor. The PID screening results are included on the test pit logs in Appendix C.

Most of the fill soil samples with detectable PID readings were also field screened by S.W.COLE for the presence of fuel oil using the oleophilic dye test ("Oil in Soil") as described in MeDEP TS004. The "Oil in Soil" field screening results were negative for the presence of fuel oil in the three samples screened from TP-101, negative for the presence of fuel oil for one sample collected in TP-102 and ranged from negative to saturated for the presence of fuel oil in four samples collected from TP-105. The "Oil in Soil" screening results are included on the test pit logs in Appendix C. According to the "Remediation Guidelines for Petroleum Contaminated Sites in Maine", the fuel oil contaminated soils in the area of TP-5 should be cleaned up based on the saturated "Oil in Soil" screening results.

We submitted the soil sample with the highest detectable PID reading for laboratory analysis. A soil sample collected from TP-105 at 3.5-4.0 ft. was delivered to Katahdin Analytical Services (KAS) in Scarborough, Maine for the following analyses: polycyclic aromatic hydrocarbons (PAHs); extractable petroleum hydrocarbons (EPH); volatile petroleum hydrocarbons (VPH); volatile organic compounds (VOCs) and RCRA 8 metals (arsenic, barium, cadmium, chromium, lead, mercury, selenium and silver). Laboratory results are attached in Appendix E.

Several target compounds were detected in the soil sample submitted from TP-105. The compounds included PAHs (Naphthalene, Fluorene, Phenanthrene, Fluoranthene and Pyrene), VOCs (sec-Butylbenzene and N-Butylbenzene) and extractable/volatile petroleum hydrocarbons found in fuel oil, diesel fuel and gasoline. We compared the laboratory results to applicable MeDEP Remedial Action Guidelines for Petroleum Contaminated Sites in Maine (*Table 5 Tier 2 Soil Remediation Guidelines for Petroleum Target Compounds and Hydrocarbon Fractions* and *Table 6 Tier 2 Soil Remediation Guidelines for Selected PAHs)*. The laboratory results were below the most conservative remedial guidelines established by the MeDEP, which are the residential exposure scenario and the urban soil scenario.

In conclusion, fuel oil-contaminated soil and groundwater were encountered in two test pits made in an area south-southwest of the former warehouse building concrete floor slab on the Site. The contamination was encountered in urban fill soils between approximately 3 ft. and 7 ft. in TP-101 and between 3.5 ft. and 10 ft. in TP-105 and in native soils at 10.5 ft. in TP-105. PID readings for contaminated fill soil samples collected from TP-101 and TP-105 ranged between 4.7 ppm and 185 ppm. "Oil in Soil" field screening results were slightly positive to saturated for soils in TP-105. MeDEP Remedial Action Guidelines indicate that due to saturated "Oil in Soil" test results, the fuel oil contaminated soils encountered in the area of TP-5 may require remediation even if the Site is not used for residential purposes.

A soil sample collected from TP-105 at 3.5-4.0 ft. was submitted to KAS for laboratory analysis of PAHs, EPH, VPH, VOCs and RCRA 8 metals (arsenic, barium, cadmium, chromium, lead, mercury, selenium and silver). Several target compounds were detected in the soil sample collected from TP-105 at 3.5-4.0 ft., however, these compounds were detected at levels below the most conservative (residential) exposure scenario guidelines established by the MeDEP.

The fuel oil contamination is from a historic source. Based on it being located at depths of 3 ft. and more below the ground surface and that properties in the Site area are connected to municipal water and sewer utilities, it does not pose an immediate threat to health or the environment.

It is recommended that the discovery of fuel oil contaminated soils at the Site be reported to the MeDEP so that they can make a determination as to whether remediation of the soils is required at this time.

Please contact us if you have any questions or require further information.

Sincerely,

S. W. Cole Engineering, Inc.

Patrick Otto
Environmental Scientist

S.W.COLE ENGINEERING, INC.

13-1069.2 E
June 26, 2015

Gary W. Bucklin, C.G.
V.P. of GeoScience Services

Attachments: Limitations, Map & Plan, TP Logs, Photo Sheets & Laboratory Results

PJO/GWB:pjo

P:\2013\13-1069.2 E - NRF Distributors - Augusta, ME - Augusta Food Bank - 161 Mt Vernon Ave - PH II ESA - GWB\Reports and Letters\161 Mt. Vernon Ave. Report 6-25-15.doc

APPENDIX A
Limitations

This report has been prepared for the exclusive use of Paul LaChance with NRF Distributors for specific application to the Environmental Soil Sampling and Testing Services performed for the former warehouse building property at 161 Mount Vernon Avenue in Augusta, Maine. We have endeavored to prepare this report in accordance with generally accepted practices. No warranty, expressed or implied, is made.

The scope of our assessment has been limited to the items specifically discussed in the text of this report. Recommendations contained in this report are based substantially upon information provided by others regarding the site and on our findings during the site visit. S. W. Cole Engineering, Inc. should review any additional data or information that becomes available. S. W. Cole Engineering, Inc. will assess the additional information and modify the conclusions and recommendations presented in this report as necessary and appropriate.

This report cannot reflect undetected variations that may occur, nor can it reflect variations of subsurface conditions (groundwater quality or elevation) over time. S. W. Cole Engineering, Inc. has made no attempt to verify the compliance of the past or present owners and/or occupants of the property with local, state, or federal laws and regulations.

S. W. Cole Engineering, Inc.'s scope of work did not include the investigation, detection, or prevention of any Biological Pollutants at the project site or in any existing or proposed structure at the site. The term "Biological Pollutants" includes, but is not limited to, molds, fungi, spores, bacteria, and viruses, and the products of any such biological organisms. It must be noted that our findings do not represent scientific certainties and are based on professional judgment. S. W. Cole Engineering, Inc. does not represent that the subject site contains no hazardous substances or other latent conditions beyond that detected or observed by S. W. Cole Engineering, Inc. during this environmental site assessment.

APPENDIX B

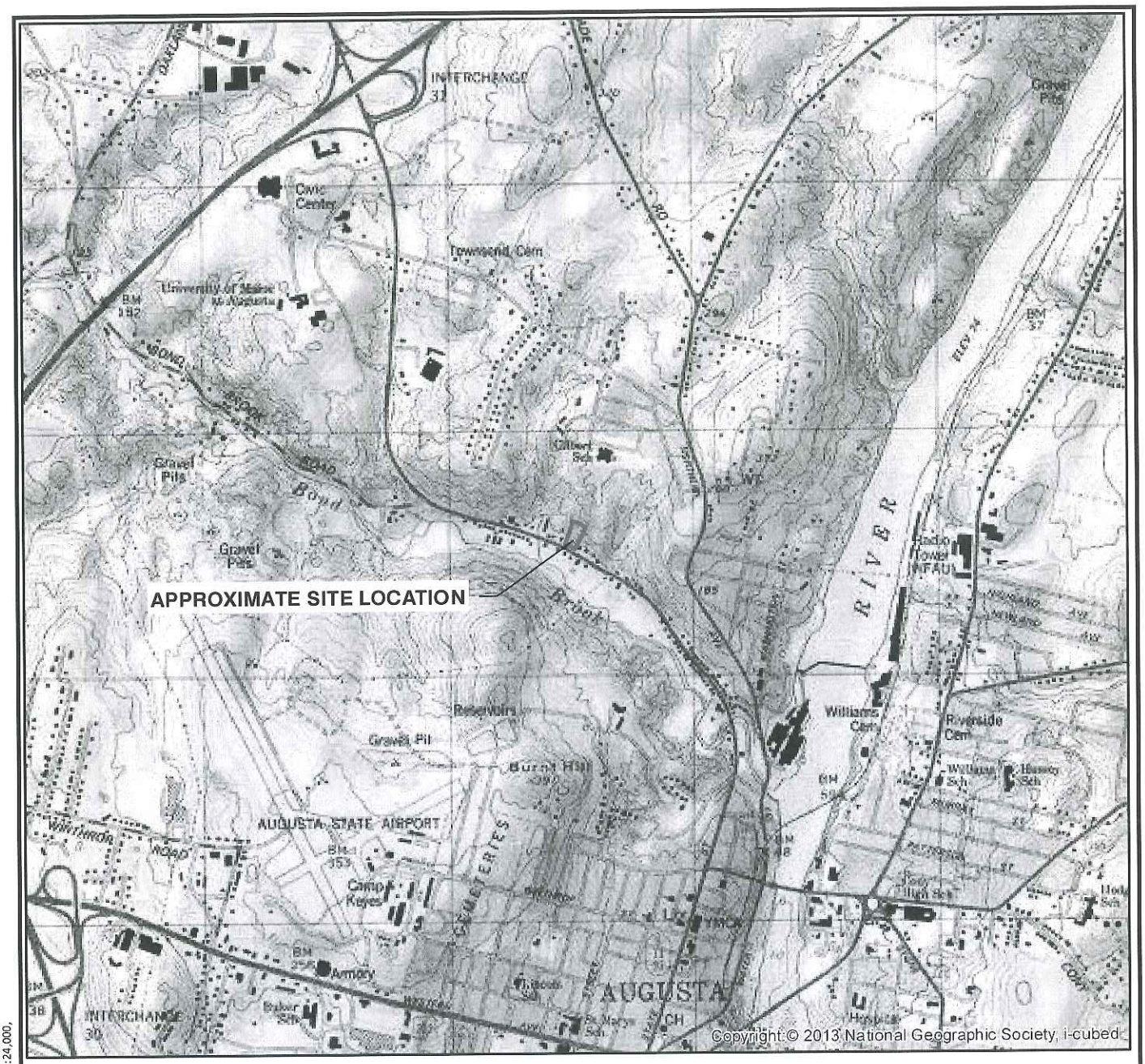

N
W E
S

2,000 0 2,000 4,000
Scale in Feet

S.W.COLE ENGINEERING, INC.

NRF DISTRIBUTORS

SITE LOCATION MAP

FORMER WAREHOUSE BUILDING PROPERTY
161 MOUNT VERNON AVENUE
AUGUSTA, MAINE

Job No.	13-1069.2	Scale	1:24000
Date:	06/25/2015	Sheet	B-1

NOTE:
SITE LOCATION MAP PREPARED FROM ESRI ArcGIS ONLINE AND DATA PARTNERS INCLUDING USGS AND © 2007 NATIONAL GEOGRAPHIC SOCIETY.

R:\2013\13-1069.2\GIS\MXDs\13-1069.2 Sheet B-1 SLM.mxd, 6/25/2015 10:36:01 AM, 1:24,000,

50 0 50 100
Scale in Feet

TRUE N

LEGEND

(1) APPROXIMATE ENVIRONMENTAL SITE ASSESSMENT FEATURE LOCATION

APPROXIMATE TEST PIT LOCATION

APPROXIMATE SITE BOUNDARY

KEY TO ENVIRONMENTAL SITE ASSESSMENT FEATURES

1 REMNANT CONCRETE BUILDING SLAB FROM THE FORMER 3,800 SQUARE FOOT WAREHOUSE BUILDING ON THE SITE

NOTES:

1. EXPLORATION LOCATION PLAN PREPARED FROM IMAGERY FROM STATE OF MAINE AERIAL ORTHOPHOTOS PROVIDED BY THE STATE OF MAINE, MAINE OFFICE OF GIS AND MAINE GEOLIBRARY BOARD.
2. THE LOCATIONS OF ENVIRONMENTAL SITE ASSESSMENT FEATURES AND TEST PITS ARE APPROXIMATE AND ARE BASED ON RELATIVE LOCATIONS TO EXISTING SITE FEATURES OBSERVED.
3. THIS PLAN SHOULD BE USED IN CONJUNCTION WITH THE ASSOCIATED S. W. COLE ENGINEERING, INC. REPORT.
4. PARCEL LINES FROM MAINE LIBRARY OF GEOGRAPHIC INFORMATION (MLGI), MAINE OFFICE OF GEOGRAPHIC INFORMATION SYSTEMS (MEGIS) (COMP., ED.)
5. THE PURPOSE OF THIS PLAN IS ONLY TO DEPICT THE LOCATION OF THE ENVIRONMENTAL SITE ASSESSMENT FEATURES IN RELATION TO THE EXISTING CONDITIONS AND IS NOT TO BE USED FOR CONSTRUCTION OR CONVEYANCE.

S.W.COLE ENGINEERING, INC.

NRF DISTRIBUTORS

EXPLORATION LOCATION PLAN

FORMER WAREHOUSE BUILDING PROPERTY
161 MOUNT VERNON AVENUE
AUGUSTA, MAINE

Job No.	13-1069.2	Scale	1"=50'
Date:	06/25/2015	Sheet	B-2

R:\2013\13-1069.2\GIS\MXD\13-1069.2 Sheet B-2.mxd, 6/25/2015 10:37:51 AM, 1:0,

APPENDIX C

S.W.COLE ENGINEERING, INC.

TEST PIT LOGS

PROJECT/CLIENT: FORMER WAREHOUSE BUILDING PROPERTY / NRF DISTRIBUTORS
LOCATION: 161 MOUNT VERNON AVENUE, AUGUSTA, MAINE
OPERATOR: QUIRION CONSTRUCTION -BILL / EXCAVATOR : KAMATSU 78

PROJECT NO. 13-1069.2

TEST PIT 101

DATE: 6/4/2015 SURFACE ELEVATION: 46-47' +/- LOCATION: SEE ATTACHED PLAN

SAMPLE NO.	SAMPLE DEPTH	DEPTH (FT)	STRATUM DESCRIPTION	TEST RESULTS
			BROWN GRAVELLY SILTY SAND (FILL)	
S-1	2.0'	2.0'		PID = ND
		2.5'	GRAY SILTY SAND SOME GRAVEL WITH BRICK DEBRIS (FILL)	OLEOPHILIC DYE TEST = ND
			2"± PLASTIC PIPE AT 3.0'±	
S-2	4.0'		GRAY/BROWN GRAVELLY SILTY SAND WITH CLAY LAYERS BLACK STAINED ORGANICS, BRICK AND CONCRETE DEBRIS (FILL)	PID = 4.7 PPM OLEOPHILIC DYE TEST = ND
S-3	3-5'		2"± METAL PIPE AT 5.0'±	PID = 56 PPM
		6.0'		PID = 7.7 PPM
S-4	6-7'	7.0'	BROWN SAND SOME GRAVEL (FILL)	OLEOPHILIC DYE TEST = ND
		7.5'	FILL AND DISTURBED NATIVE SOILS	
		8.0'	GRAY-BROWN SANDY CLAYEY SILT	
			BOTTOM OF EXPLORATION	

COMPLETION DEPTH: 8.0' DEPTH TO WATER: LIGHT SEEPAGE AT 3.5'
MODERATE SEEPAGE AT 5.5'

TEST PIT 102

DATE: 6/4/2015 SURFACE ELEVATION: 46-47' +/- LOCATION: SEE ATTACHED PLAN

SAMPLE NO.	SAMPLE DEPTH	DEPTH (FT)	STRATUM DESCRIPTION	TEST RESULTS
		1.3'	BROWN GRAVELLY SILTY SAND WITH BRICK AND ASPHALT (FILL)	
	3.0'		BROWN SILTY SAND WITH CLAYEY SILT LAYERS, COBBLES AND BRICK DEBRIS (FILL)	OLEOPHILIC DYE TEST = ND
S-1	4-5'	4.7'		PID = ND
		7.0'	DARK BROWN-BLACK WOOD DEBRIS WITH BRICK, CONCRETE, BURNED DEBRIS AND SILTY SAND (FILL)	
		8.0'	GRAY-BROWN SANDY CLAYEY SILT, TRACE ROOTLETS, IRON OXIDE STAINED	
			BOTTOM OF EXPLORATION	

COMPLETION DEPTH: 8.0' DEPTH TO WATER: LIGHT SEEPAGE AT 4.5'

S.W.COLE ENGINEERING, INC.

TEST PIT LOGS

PROJECT/CLIENT: FORMER WAREHOUSE BUILDING PROPERTY / NRF DISTRIBUTORS
LOCATION: 161 MOUNT VERNON AVENUE, AUGUSTA, MAINE
OPERATOR: QUIRION CONSTRUCTION -BILL / EXCAVATOR : KAMATSU 78

PROJECT NO. 13-1069.2

TEST PIT 103

DATE: 6/4/2015 SURFACE ELEVATION: 46-47' +/- LOCATION: SEE ATTACHED PLAN

SAMPLE NO.	SAMPLE DEPTH	DEPTH (FT)	STRATUM DESCRIPTION	TEST RESULTS
		0.8	BROWN SILTY SAND AND GRAVEL WITH ASPHALT AND BRICK DEBRIS (FILL)	
S-1	2.0'	1.7	BROWN GRAVELLY SAND SOME SILT (FILL)	PID = ND
		5.0	GRAY SANDY SILT WITH BRICK DEBRIS AND CLAYEY SILT LAYERS (FILL)	
		7.0'	GRAY-BROWN SANDY CLAYEY SILT WITH COBBLES AND WOOD (FILL)	
S-2	7-8'	8.0	GRAY SANDY CLAYEY SILT TRACE ROOTLETS	PID = ND
			BOTTOM OF EXPLORATION	

COMPLETION DEPTH: 8.0' DEPTH TO WATER: LIGHT TO MODERATE SEEPAGE AT 6.3'

TEST PIT 104

DATE: 6/4/2015 SURFACE ELEVATION: 46-47' +/- LOCATION: SEE ATTACHED PLAN

SAMPLE NO.	SAMPLE DEPTH	DEPTH (FT)	STRATUM DESCRIPTION	TEST RESULTS
		4.0'	BROWN GRAVELLY SILTY SAND WITH CONCRETE PIECES AND A BASEBALL (FILL) WATER FLOWING INTO TEST PIT FROM PUNCTURED FOUNDATION UNDERDRAIN	
			BOTTOM OF EXPLORATION	

COMPLETION DEPTH: 4.0' DEPTH TO WATER: WATER FROM UNDERDRAIN AT 3.5'-4.0'

S.W.COLE ENGINEERING, INC.

TEST PIT LOGS

PROJECT/CLIENT: FORMER WAREHOUSE BUILDING PROPERTY / NRF DISTRIBUTORS
LOCATION: 161 MOUNT VERNON AVENUE, AUGUSTA, MAINE
OPERATOR: QUIRION CONSTRUCTION -BILL / EXCAVATOR : KAMATSU 78

PROJECT NO. 13-1069.2

TEST PIT 105

DATE: 6/4/2015 SURFACE ELEVATION: 46-47' +/- LOCATION: SEE ATTACHED PLAN

SAMPLE NO.	SAMPLE DEPTH	DEPTH (FT)	STRATUM DESCRIPTION	TEST RESULTS
		3.0'	BROWN SILTY SAND AND GRAVEL WITH BRICK DEBRIS, ORGANICS AND CLAYEY SILT LAYERS (FILL)	
S-1	3.5-4'		DARK GRAY WITH BLACK STAINED GRAVELLY SILTY SAND WITH CLAYEY SILT LAYERS (FILL)	PID = 185 PPM OLEOPHILIC DYE TEST = **SLIGHTLY POSITIVE**
S-2	5.0'		2"± METAL PIPE AT 5.0'	PID = 104 PPM OLEOPHILIC DYE TEST = **POSITIVE**
S-3	7.0'	8.5'	METAL FUEL SUPPLY TYPE LINE AT 6.5'±	PID = 83.6 PPM OLEOPHILIC DYE TEST = **POSITIVE**
S-4	9.0'		DARK GRAY SAND SOME SILT SOME GRAVEL (FILL)	PID = 174 PPM / OLEOPHILIC DYE TEST = **SATURATED**
S-5	10.5'	10.0'	GRAY CLAYEY SILT SOME SAND	PID = 16.4 PPM / DYE TEST = ND

COMPLETION DEPTH: 10.5' DEPTH TO WATER: LIGHT SEEPAGE AT 5' AND 9'

TEST PIT _____

DATE: _____ SURFACE ELEVATION: _____ LOCATION: _____

SAMPLE NO.	SAMPLE DEPTH	DEPTH (FT)	STRATUM DESCRIPTION	TEST RESULTS

COMPLETION DEPTH: _____ DEPTH TO WATER: _____

APPENDIX D



Westerly view across the south end of the Site

TP-105 made near the southwest corner of the existing concrete slab on the Site



Petroleum stained fill soils and pipe observed in TP-105

Dark gray petroleum contaminated fill soils excavated from TP-105

APPENDIX E

Katahdin
ANALYTICAL SERVICES

Cert. No. E87604

June 18, 2015

Mr. Pat Otto
S. W. Cole Engineering, Inc.
286 Portland Road
Gray,ME 04039

RE: Katahdin Lab Number: SI3835
Project ID: Mt. Vernon Ave/13-1069.2
Project Manager: Ms. Diane Paul
Sample Receipt Date(s): June 04, 2015

Dear Mr. Otto:

Please find enclosed the following information:

* Report of Analysis (Analytical and/or Field)
* Quality Control Data Summary
* Chain of Custody (COC)
* Login Report

A copy of the Chain of Custody is included in the paginated report. The original COC is attached as an addendum to this report.

Should you have any questions or comments concerning this Report of Analysis, please do not hesitate to contact the project manager listed above. The results contained in this report relate only to the submitted samples. This cover letter is an integral part of the ROA.

We certify that the test results provided in this report meet all the requirements of the NELAC standards unless otherwise noted in an attached technical narrative or in the Report of Analysis.

We appreciate your continued use of our laboratory and look forward to working with you in the future. The following signature indicates technical review and acceptance of the data.

Please go to http://www.katahdinlab.com/cert.html for copies of Katahdin Analytical Services Inc. current certificates and analyte lists.

Sincerely,
KATAHDIN ANALYTICAL SERVICES

Deborah J. Nadeau
Authorized Signature

06/18/2015
Date

TECHNICAL NARRATIVE

Organics Analysis

The sample of Work Order SI3835 was analyzed in accordance with Method for the Determination of Extractable Petroleum Hydrocarbons (EPH) MADEP, May 2004, Revision 1.1, and/or Method for the Determination of Volatile Petroleum Hydrocarbons (VPH), MADEP, May 2004, Revision 1.1, and/or "Test Methods for Evaluating Solid Wastes: Physical/Chemical Methods." SW-846, 2nd edition, 1982 (revised 1984), 3rd edition, 1986, and Updates I, II, IIA, III, IIIA, and IIIB 1996, 1998 & 2004, Office of Solid Waste and Emergency Response, U.S. EPA, and/or the specific methods listed below or on the Report of Analysis.

8270C Analysis

Sample SI3835-1 had a high recovery for one surrogate, which was outside the laboratory established acceptance limits. The sample also had low responses for two internal standards that resulted in %D's which were outside the laboratory acceptance limit of -50% to +100% of the response of the internal standard of the daily calibration verification standard. Based on the sample chromatogram, the deviations are likely attributable to a matrix effect. Therefore, no further action was taken.

The reported percent recovery acceptance limits for the Laboratory Control Samples (LCSs) are statistically derived for the full list of spiked compounds. The recoveries of the spiked analytes in the LCS, Matrix Spike (MS) and Matrix Spike Duplicate (MSD) are compared to these acceptance limits. Katahdin standard operating procedure is to take corrective action only if the number of spiked analytes in the LCS that are outside of the QC limits is greater than ten percent of the client compound list. If the associated MS/MSD has greater than the allowable number of exceedances, no corrective action is taken, as long as the LCS is acceptable.

8260B Analysis

The analysis of the low concentration soil sample vial (DI water) of sample SI3835-1 had a high recovery for the surrogate p-bromofluorobenzene, which was outside of the laboratory established acceptance limits. The sample was reanalyzed using the high concentration soil sample vial (methanol) due to high concentrations of one or more target analytes that were outside the calibration range, and also had a high recovery for the surrogate p-bromofluorobenzene that confirmed a matrix effect. Therefore, no further action was taken and the results from both analyses are reported.

The reported percent recovery acceptance limits for the Laboratory Control Samples (LCSs) are statistically derived for the full list of spiked compounds. The recoveries of the spiked analytes in the LCS, Matrix Spike (MS) and Matrix Spike Duplicate (MSD) are compared to these acceptance limits. Katahdin standard operating procedure is to take corrective action only if the number of spiked analytes in the LCS that are outside of the QC limits is greater than ten percent of the client compound list. If the associated MS/MSD has greater than the allowable number of exceedances, no corrective action is taken, as long as the LCS is acceptable.

There were no other protocol deviations or observations noted by the organics laboratory staff.

KATAHDIN ANALYTICAL SERVICES - ORGANIC DATA QUALIFIERS

The sampled date indicated on the attached Report(s) of Analysis (ROA) is the date for which a grab sample was collected or the date for which a composite sample was completed. Beginning and start times for composite samples can be found on the Chain-of-Custody.

U Indicates the compound was analyzed for but not detected above the specified level. This level may be the Limit of Quantitation (LOQ)(previously called Practical Quantitation Level (PQL)), the Limit of Detection (LOD) or Method Detection Limit (MDL) as required by the client.

Note: All results reported as "U" MDL have a 50% rate for false negatives compared to those results reported as "U" PQL/LOQ or "U" LOD, where the rate of false negatives is <1%.

* Compound recovery outside of quality control limits.

D Indicates the result was obtained from analysis of a diluted sample. Surrogate recoveries may not be calculable.

E Estimated value. This flag identifies compounds whose concentrations exceed the upper level of the calibration range of the instrument for that specific analysis.

J Estimated value. The analyte was detected in the sample at a concentration less than the laboratory Limit of Quantitation (LOQ)(previously called Practical Quantitation Limit (PQL)), but above the Method Detection Limit (MDL).

or

J Used for Pesticides, PCBs, Herbicides, Formaldehyde, Explosives and Method 504.1 analytes when there is a greater than 40% difference for detected concentrations between the two GC columns.

B Indicates the analyte was detected in the laboratory method blank analyzed concurrently with the sample.

C Indicates that the flagged compound did not meet DoD criteria in the corresponding daily calibration verification (CV).

L Indicates that the flagged compound did not meet DoD criteria in the corresponding Laboratory Control Sample (LCS) and/or Laboratory Control Sample Duplicate (LCSD) prepared and/or analyzed concurrently with the sample.

M Indicates that the flagged compound did not meet DoD criteria in the Matrix Spike and/or Matrix Spike Duplicate prepared and/or analyzed concurrently with the native sample.

N Presumptive evidence of a compound based on a mass spectral library search.

A Indicates that a tentatively identified compound is a suspected aldol-condensation product.

P Used for Pesticide/Aroclor analyte when there is a greater than 25% difference for detected concentrations between the two GC columns. (for CLP methods only).

KATAHDIN ANALYTICAL SERVICES – INORGANIC DATA QUALIFIERS

The sampled date indicated on the attached Report(s) of Analysis (ROA) is the date for which a grab sample was collected or the date for which a composite sample was completed. Beginning and start times for composite samples can be found on the Chain-of-Custody.

U — Indicates the compound was analyzed for but not detected above the specified level. This level may be the Limit of Quantitation (LOQ)(previously called Practical Quantitation Level (PQL)), the Limit of Detection (LOD) or Method Detection Limit (MDL) as required by the client.

Note: All results reported as "U" MDL have a 50% rate for false negatives compared to those results reported as "U" PQL/LOQ or "U" LOD, where the rate of false negatives is <1%.

E — Estimated value. This flag identifies compounds whose concentrations exceed the upper level of the calibration range of the instrument for that specific analysis.

J — Estimated value. The analyte was detected in the sample at a concentration less than the laboratory Limit of Quantitation (LOQ)(previously called Practical Quantitation Limit (PQL)), but above the Method Detection Limit (MDL).

I-7 — The laboratory's Practical Quantitation Level could not be achieved for this parameter due to sample composition, matrix effects, sample volume, or quantity used for analysis.

A-4 — Please refer to cover letter or narrative for further information.

H_ — Please note that the regulatory holding time for _____ is "analyze immediately". Ideally, this analysis must be performed in the field at the time of sample collection. _____ for this sample was not performed at the time of sample collection. The analysis was performed as soon as possible after receipt by the laboratory.

H1 - pH H2 - DO H3 - sulfide H4 - residual chlorine

T1 — The client did not provide the full volume of at least one liter for analysis of TSS. Therefore, the PQL of 2.5 mg/L could not be achieved.

T2 — The client provided the required volume of at least one liter for analysis of TSS, but the laboratory could not filter the full one liter volume due to the sample matrix. Therefore, the PQL of 2.5 mg/L could not be achieved.

M1 — The matrix spike and/or matrix spike duplicate recovery performed on this sample was outside of the laboratory acceptance criteria. Sample matrix is suspected. The laboratory criteria was met for the Laboratory Control Sample (LCS) analyzed concurrently with this sample.

M2 — The matrix spike and/or matrix spike duplicate recovery was outside of the laboratory acceptance criteria. The native sample concentration is greater than four times the spike added concentration so the spike added could not be distinguished from the native sample concentration.

R1 — The relative percent difference (RPD) between the duplicate analyses performed on this sample was outside of the laboratory acceptance criteria (when both values are greater than ten times the PQL).

MCL	Maximum Contaminant Level	NL	No limit
NFL	No Free Liquid Present	FLP	Free Liquid Present
NOD	No Odor Detected	TON	Threshold Odor Number

D-1 — As required by Method 5210B, APHA Standard Methods for the Examination of Water and Wastewater (21st edition), the BOD value reported for this sample is 'qualified' because the check standard run concurrently with the sample analysis did not meet the criteria specified in the method (198 +/- 30.5 mg/L). These results may not be reportable for compliance purposes.

D-2 — The measured final dissolved oxygen concentrations of all dilutions were less than the method-specified limit of 1 mg/L. The reported BOD result was calculated assuming a final oxygen concentration equal to 1 mg/L.

D-3 — The dilution water used to prepare this sample did not meet the method and/or regulatory criteria of less than 0.2 or 0.4 mg/L dissolved oxygen (DO) uptake over the five day period of incubation. These results may not be reportable for compliance purposes.

Katahdin
ANALYTICAL SERVICES

Cert No E87604

Report of Analytical Results

Client: S. W. Cole Engineering, Inc.
Lab ID: SI3835-1
Client ID: TP-105
Project: Mt. Vernon Ave/13-1069.2
SDG: SI3835
Lab File ID: W2989.D

Sample Date: 04-JUN-15
Received Date: 04-JUN-15
Extract Date: 09-JUN-15
Extracted By: EME
Extraction Method: SW846 5035
Lab Prep Batch: WG164441

Analysis Date: 09-JUN-15
Analyst: EME
Analysis Method: SW846 8260B
Matrix: SL
% Solids: 89.
Report Date: 17-JUN-15

Compound	Qualifier	Result	Units	Dilution	PQL	ADJ PQL
Dichlorodifluoromethane	U	8.2	ug/Kgdrywt	1	10	8.2
Chloromethane	U	8.2	ug/Kgdrywt	1	10	8.2
Vinyl Chloride	U	8.2	ug/Kgdrywt	1	10	8.2
Bromomethane	U	8.2	ug/Kgdrywt	1	10	8.2
Chloroethane	U	8.2	ug/Kgdrywt	1	10	8.2
Trichlorofluoromethane	U	8.2	ug/Kgdrywt	1	10	8.2
1,1-Dichloroethene	U	4.1	ug/Kgdrywt	1	5	4.1
Methylene Chloride	U	20	ug/Kgdrywt	1	25	20.
trans-1,2-Dichloroethene	U	4.1	ug/Kgdrywt	1	5	4.1
1,1-Dichloroethane	U	4.1	ug/Kgdrywt	1	5	4.1
cis-1,2-Dichloroethene	U	4.1	ug/Kgdrywt	1	5	4.1
1,2-Dichloroethylene (Total)	U	8.2	ug/Kgdrywt	1	10	8.2
2,2-Dichloropropane	U	4.1	ug/Kgdrywt	1	5	4.1
Chloroform	U	4.1	ug/Kgdrywt	1	5	4.1
Bromochloromethane	U	4.1	ug/Kgdrywt	1	5	4.1
1,1,1-Trichloroethane	U	4.1	ug/Kgdrywt	1	5	4.1
1,2-Dichloroethane	U	4.1	ug/Kgdrywt	1	5	4.1
1,1-Dichloropropene	U	4.1	ug/Kgdrywt	1	5	4.1
Carbon Tetrachloride	U	4.1	ug/Kgdrywt	1	5	4.1
Benzene	U	4.1	ug/Kgdrywt	1	5	4.1
1,2-Dichloropropane	U	4.1	ug/Kgdrywt	1	5	4.1
Trichloroethene	U	4.1	ug/Kgdrywt	1	5	4.1
Dibromomethane	U	4.1	ug/Kgdrywt	1	5	4.1
Bromodichloromethane	U	4.1	ug/Kgdrywt	1	5	4.1
cis-1,3-Dichloropropene	U	4.1	ug/Kgdrywt	1	5	4.1
Toluene	U	4.1	ug/Kgdrywt	1	5	4.1
trans-1,3-Dichloropropene	U	4.1	ug/Kgdrywt	1	5	4.1
1,1,2-Trichloroethane	U	4.1	ug/Kgdrywt	1	5	4.1
1,3-Dichloropropane	U	4.1	ug/Kgdrywt	1	5	4.1
Dibromochloromethane	U	4.1	ug/Kgdrywt	1	5	4.1
Tetrachloroethene	U	4.1	ug/Kgdrywt	1	5	4.1
1,2-Dibromoethane	U	4.1	ug/Kgdrywt	1	5	4.1
Chlorobenzene	U	4.1	ug/Kgdrywt	1	5	4.1
1,1,1,2-Tetrachloroethane	U	4.1	ug/Kgdrywt	1	5	4.1
Ethylbenzene	U	4.1	ug/Kgdrywt	1	5	4.1

600 Technology Way
P.O. Box 540, Scarborough, ME 04070
Tel:(207) 874-2400 Fax:(207) 775-4029

http://www.katahdinlab.com

Katahdin
ANALYTICAL SERVICES

Cert No E87604

Report of Analytical Results

Client: S. W. Cole Engineering, Inc.
Lab ID: SI3835-1
Client ID: TP-105
Project: Mt. Vernon Ave/13-1069.2
SDG: SI3835
Lab File ID: W2989.D

Sample Date: 04-JUN-15
Received Date: 04-JUN-15
Extract Date: 09-JUN-15
Extracted By: EME
Extraction Method: SW846 5035
Lab Prep Batch: WG164441

Analysis Date: 09-JUN-15
Analyst: EME
Analysis Method: SW846 8260B
Matrix: SL
% Solids: 89.
Report Date: 17-JUN-15

Compound	Qualifier	Result	Units	Dilution	PQL	ADJ PQL
Bromoform	U	4.1	ug/Kgdrywt	1	5	4.1
Styrene	U	4.1	ug/Kgdrywt	1	5	4.1
1,1,2,2-Tetrachloroethane	U	4.1	ug/Kgdrywt	1	5	4.1
1,2,3-Trichloropropane	U	4.1	ug/Kgdrywt	1	5	4.1
Isopropylbenzene		79	ug/Kgdrywt	1	5	4.1
Bromobenzene	U	4.1	ug/Kgdrywt	1	5	4.1
2-Chlorotoluene	U	4.1	ug/Kgdrywt	1	5	4.1
N-Propylbenzene		140	ug/Kgdrywt	1	5	4.1
4-Chlorotoluene	U	4.1	ug/Kgdrywt	1	5	4.1
1,3,5-Trimethylbenzene	U	4.1	ug/Kgdrywt	1	5	4.1
tert-Butylbenzene		150	ug/Kgdrywt	1	5	4.1
1,2,4-Trichlorobenzene	U	4.1	ug/Kgdrywt	1	5	4.1
sec-Butylbenzene	E	260	ug/Kgdrywt	1	5	4.1
1,3-Dichlorobenzene	U	4.1	ug/Kgdrywt	1	5	4.1
P-Isopropyltoluene		150	ug/Kgdrywt	1	5	4.1
1,4-Dichlorobenzene	U	4.1	ug/Kgdrywt	1	5	4.1
1,2-Dichlorobenzene	U	4.1	ug/Kgdrywt	1	5	4.1
N-Butylbenzene		120	ug/Kgdrywt	1	5	4.1
1,2-Dibromo-3-Chloropropane	U	4.1	ug/Kgdrywt	1	5	4.1
1,2,4-Trimethylbenzene	U	4.1	ug/Kgdrywt	1	5	4.1
Naphthalene	E	340	ug/Kgdrywt	1	5	4.1
Hexachlorobutadiene	U	4.1	ug/Kgdrywt	1	5	4.1
1,2,3-Trichlorobenzene	U	4.1	ug/Kgdrywt	1	5	4.1
Methyl tert-butyl Ether	U	4.1	ug/Kgdrywt	1	5	4.1
Acetone		40	ug/Kgdrywt	1	25	20.
2-Butanone	U	20	ug/Kgdrywt	1	25	20.
4-Methyl-2-Pentanone		240	ug/Kgdrywt	1	25	20.
2-Hexanone	U	20	ug/Kgdrywt	1	25	20.
m+p-Xylenes	U	8.2	ug/Kgdrywt	1	10	8.2
o-Xylene	U	4.1	ug/Kgdrywt	1	5	4.1
Xylenes (Total)	U	12	ug/Kgdrywt	1	15	12.
1,3,5-Trichlorobenzene	U	4.1	ug/Kgdrywt	1	5	4.1
Vinyl Acetate	U	4.1	ug/Kgdrywt	1	5	4.1
Carbon Disulfide	U	4.1	ug/Kgdrywt	1	5	4.1
Diethyl Ether	U	4.1	ug/Kgdrywt	1	5	4.1

600 Technology Way
P.O. Box 540, Scarborough, ME 04070
Tel:(207) 874-2400 Fax:(207) 775-4029

http://www.katahdinlab.com

Katahdin
ANALYTICAL SERVICES

Cert No E87604

Report of Analytical Results

Client: S. W. Cole Engineering, Inc.
Lab ID: SI3835-1
Client ID: TP-105
Project: Mt. Vernon Ave/13-1069.2
SDG: SI3835
Lab File ID: W2989.D

Sample Date: 04-JUN-15
Received Date: 04-JUN-15
Extract Date: 09-JUN-15
Extracted By: EME
Extraction Method: SW846 5035
Lab Prep Batch: WG164441

Analysis Date: 09-JUN-15
Analyst: EME
Analysis Method: SW846 8260B
Matrix: SL
% Solids: 89.
Report Date: 17-JUN-15

Compound	Qualifier	Result	Units	Dilution	PQL	ADJ PQL
Tetrahydrofuran	U	41	ug/Kgdrywt	1	50	41.
Dibromofluoromethane		112.	%			
1,2-Dichloroethane-d4		102.	%			
Toluene-d8		105.	%			
P-Bromofluorobenzene	*	220.	%			

600 Technology Way
P.O. Box 540, Scarborough, ME 04070
Tel:(207) 874-2400 Fax:(207) 775-4029

http://www.katahdinlab.com

Katahdin
ANALYTICAL SERVICES

Cert No E87604

Report of Analytical Results

Client: S. W. Cole Engineering, Inc.
Lab ID: SI3835-1DL
Client ID: TP-105
Project: Mt. Vernon Ave/13-1069.2
SDG: SI3835
Lab File ID: C3320.D

Sample Date: 04-JUN-15
Received Date: 04-JUN-15
Extract Date: 16-JUN-15
Extracted By: JSS
Extraction Method: SW846 5035
Lab Prep Batch: WG164923

Analysis Date: 16-JUN-15
Analyst: JSS
Analysis Method: SW846 8260B
Matrix: SL
% Solids: 89.
Report Date: 17-JUN-15

Compound	Qualifier	Result	Units	Dilution	PQL	ADJ PQL
Dichlorodifluoromethane	U	540	ug/Kgdrywt	1	10	540
Chloromethane	U	540	ug/Kgdrywt	1	10	540
Vinyl Chloride	U	540	ug/Kgdrywt	1	10	540
Bromomethane	U	540	ug/Kgdrywt	1	10	540
Chloroethane	U	540	ug/Kgdrywt	1	10	540
Trichlorofluoromethane	U	540	ug/Kgdrywt	1	10	540
1,1-Dichloroethene	U	270	ug/Kgdrywt	1	5	270
Methylene Chloride	U	1400	ug/Kgdrywt	1	25	1400
trans-1,2-Dichloroethene	U	270	ug/Kgdrywt	1	5	270
1,1-Dichloroethane	U	270	ug/Kgdrywt	1	5	270
cis-1,2-Dichloroethene	U	270	ug/Kgdrywt	1	5	270
1,2-Dichloroethylene (Total)	U	540	ug/Kgdrywt	1	10	540
2,2-Dichloropropane	U	270	ug/Kgdrywt	1	5	270
Chloroform	U	270	ug/Kgdrywt	1	5	270
Bromochloromethane	U	270	ug/Kgdrywt	1	5	270
1,1,1-Trichloroethane	U	270	ug/Kgdrywt	1	5	270
1,2-Dichloroethane	U	270	ug/Kgdrywt	1	5	270
1,1-Dichloropropene	U	270	ug/Kgdrywt	1	5	270
Carbon Tetrachloride	U	270	ug/Kgdrywt	1	5	270
Benzene	U	270	ug/Kgdrywt	1	5	270
1,2-Dichloropropane	U	270	ug/Kgdrywt	1	5	270
Trichloroethene	U	270	ug/Kgdrywt	1	5	270
Dibromomethane	U	270	ug/Kgdrywt	1	5	270
Bromodichloromethane	U	270	ug/Kgdrywt	1	5	270
cis-1,3-Dichloropropene	U	270	ug/Kgdrywt	1	5	270
Toluene	U	270	ug/Kgdrywt	1	5	270
trans-1,3-Dichloropropene	U	270	ug/Kgdrywt	1	5	270
1,1,2-Trichloroethane	U	270	ug/Kgdrywt	1	5	270
1,3-Dichloropropane	U	270	ug/Kgdrywt	1	5	270
Dibromochloromethane	U	270	ug/Kgdrywt	1	5	270
Tetrachloroethene	U	270	ug/Kgdrywt	1	5	270
1,2-Dibromoethane	U	270	ug/Kgdrywt	1	5	270
Chlorobenzene	U	270	ug/Kgdrywt	1	5	270
1,1,1,2-Tetrachloroethane	U	270	ug/Kgdrywt	1	5	270
Ethylbenzene	U	270	ug/Kgdrywt	1	5	270

600 Technology Way
P.O. Box 540, Scarborough, ME 04070
Tel:(207) 874-2400 Fax:(207) 775-4029

http://www.katahdinlab.com

Katahdin
ANALYTICAL SERVICES

Cert No E87604

Report of Analytical Results

Client: S. W. Cole Engineering, Inc.
Lab ID: SI3835-1DL
Client ID: TP-105
Project: Mt. Vernon Ave/13-1069.2
SDG: SI3835
Lab File ID: C3320.D

Sample Date: 04-JUN-15
Received Date: 04-JUN-15
Extract Date: 16-JUN-15
Extracted By: JSS
Extraction Method: SW846 5035
Lab Prep Batch: WG164923

Analysis Date: 16-JUN-15
Analyst: JSS
Analysis Method: SW846 8260B
Matrix: SL
% Solids: 89.
Report Date: 17-JUN-15

Compound	Qualifier	Result	Units	Dilution	PQL	ADJ PQL
Bromoform	U	270	ug/Kgdrywt	1	5	270
Styrene	U	270	ug/Kgdrywt	1	5	270
1,1,2,2-Tetrachloroethane	U	270	ug/Kgdrywt	1	5	270
1,2,3-Trichloropropane	U	270	ug/Kgdrywt	1	5	270
Isopropylbenzene	U	270	ug/Kgdrywt	1	5	270
Bromobenzene	U	270	ug/Kgdrywt	1	5	270
2-Chlorotoluene	U	270	ug/Kgdrywt	1	5	270
N-Propylbenzene	U	270	ug/Kgdrywt	1	5	270
4-Chlorotoluene	U	270	ug/Kgdrywt	1	5	270
1,3,5-Trimethylbenzene	U	270	ug/Kgdrywt	1	5	270
tert-Butylbenzene	U	270	ug/Kgdrywt	1	5	270
1,2,4-Trichlorobenzene	U	270	ug/Kgdrywt	1	5	270
sec-Butylbenzene		270	ug/Kgdrywt	1	5	270
1,3-Dichlorobenzene	U	270	ug/Kgdrywt	1	5	270
P-Isopropyltoluene	U	270	ug/Kgdrywt	1	5	270
1,4-Dichlorobenzene	U	270	ug/Kgdrywt	1	5	270
1,2-Dichlorobenzene	U	270	ug/Kgdrywt	1	5	270
N-Butylbenzene		290	ug/Kgdrywt	1	5	270
1,2-Dibromo-3-Chloropropane	U	270	ug/Kgdrywt	1	5	270
1,2,4-Trimethylbenzene	U	270	ug/Kgdrywt	1	5	270
Naphthalene		1200	ug/Kgdrywt	1	5	270
Hexachlorobutadiene	U	270	ug/Kgdrywt	1	5	270
1,2,3-Trichlorobenzene	U	270	ug/Kgdrywt	1	5	270
Methyl tert-butyl Ether	U	270	ug/Kgdrywt	1	5	270
Acetone	U	1400	ug/Kgdrywt	1	25	1400
2-Butanone	U	1400	ug/Kgdrywt	1	25	1400
4-Methyl-2-Pentanone	U	1400	ug/Kgdrywt	1	25	1400
2-Hexanone	U	1400	ug/Kgdrywt	1	25	1400
m+p-Xylenes	U	540	ug/Kgdrywt	1	10	540
o-Xylene	U	270	ug/Kgdrywt	1	5	270
Xylenes (Total)	U	820	ug/Kgdrywt	1	15	820
1,3,5-Trichlorobenzene	U	270	ug/Kgdrywt	1	5	270
Vinyl Acetate	U	270	ug/Kgdrywt	1	5	270
Carbon Disulfide	U	270	ug/Kgdrywt	1	5	270
Diethyl Ether	U	270	ug/Kgdrywt	1	5	270

600 Technology Way
P.O. Box 540, Scarborough, ME 04070
Tel:(207) 874-2400 Fax:(207) 775-4029

http://www.katahdinlab.com

Katahdin
ANALYTICAL SERVICES

Cert No E87604

Report of Analytical Results

Client: S. W. Cole Engineering, Inc.
Lab ID: SI3835-1DL
Client ID: TP-105
Project: Mt. Vernon Ave/13-1069.2
SDG: SI3835
Lab File ID: C3320.D

Sample Date: 04-JUN-15
Received Date: 04-JUN-15
Extract Date: 16-JUN-15
Extracted By: JSS
Extraction Method: SW846 5035
Lab Prep Batch: WG164923

Analysis Date: 16-JUN-15
Analyst: JSS
Analysis Method: SW846 8260B
Matrix: SL
% Solids: 89.
Report Date: 17-JUN-15

Compound	Qualifier	Result	Units	Dilution	PQL	ADJ PQL
Tetrahydrofuran	U	2700	ug/Kgdrywt	1	50	2700
Dibromofluoromethane		106.	%			
1,2-Dichloroethane-d4		113.	%			
Toluene-d8		111.	%			
P-Bromofluorobenzene	*	147.	%			

600 Technology Way
P.O. Box 540, Scarborough, ME 04070
Tel:(207) 874-2400 Fax:(207) 775-4029

http://www.katahdinlab.com

Form 4
Method Blank Summary - VOA

Lab Name : Katahdin Analytical Services
Project : Mt. Vernon Ave/13-1069.2
Lab File ID : C3310.D
Instrument ID : GCMS-C
Heated Purge : No

SDG : SI3835
Lab Sample ID : WG164923-9
Date Analyzed : 16-JUN-15
Time Analyzed : 15:34

This Method Blank applies to the following samples, LCS, MS and MSD:

Client Sample ID	Lab Sample ID	Lab File ID	Date Analyzed	Time Analyzed
Laboratory Control S	WG164923-8	C3307.D	06/16/15	13:55
Methanol Blank	WG164923-11	C3311.D	06/16/15	16:03
TP-105	SI3835-1DL	C3320.D	06/16/15	20:32

600 Technology Way
P.O. Box 540, Scarborough, ME 04070
Tel:(207) 874-2400 Fax:(207) 775-4029

http://katahdinlab.com
sales@katahdinlab.com

Katahdin
ANALYTICAL SERVICES

Cert No E87604

Report of Analytical Results

Client:
Lab ID: WG164923-9
Client ID: Method Blank Sample
Project:
SDG: SI3835
Lab File ID: C3310.D

Sample Date:
Received Date:
Extract Date: 16-JUN-15
Extracted By: JSS
Extraction Method: SW846 5030
Lab Prep Batch: WG164923

Analysis Date: 16-JUN-15
Analyst: JSS
Analysis Method: SW846 8260B
Matrix: AQ
% Solids: NA
Report Date: 17-JUN-15

Compound	Qualifier	Result	Units	Dilution	PQL	ADJ PQL
Dichlorodifluoromethane	U	10.	ug/L	1	10	10.
Chloromethane	U	10.	ug/L	1	10	10.
Vinyl Chloride	U	10.	ug/L	1	10	10.
Bromomethane	U	10.	ug/L	1	10	10.
Chloroethane	U	10.	ug/L	1	10	10.
Trichlorofluoromethane	U	10.	ug/L	1	10	10.
1,1-Dichloroethene	U	5.0	ug/L	1	5	5.0
Methylene Chloride	U	5.0	ug/L	1	5	5.0
trans-1,2-Dichloroethene	U	5.0	ug/L	1	5	5.0
1,1-Dichloroethane	U	5.0	ug/L	1	5	5.0
cis-1,2-Dichloroethene	U	5.0	ug/L	1	5	5.0
1,2-Dichloroethylene (Total)	U	10.	ug/L	1	10	10.
2,2-Dichloropropane	U	5.0	ug/L	1	5	5.0
Chloroform	U	5.0	ug/L	1	5	5.0
Bromochloromethane	U	5.0	ug/L	1	5	5.0
1,1,1-Trichloroethane	U	5.0	ug/L	1	5	5.0
1,2-Dichloroethane	U	5.0	ug/L	1	5	5.0
1,1-Dichloropropene	U	5.0	ug/L	1	5	5.0
Carbon Tetrachloride	U	5.0	ug/L	1	5	5.0
Benzene	U	5.0	ug/L	1	5	5.0
1,2-Dichloropropane	U	5.0	ug/L	1	5	5.0
Trichloroethene	U	5.0	ug/L	1	5	5.0
Dibromomethane	U	5.0	ug/L	1	5	5.0
Bromodichloromethane	U	5.0	ug/L	1	5	5.0
cis-1,3-Dichloropropene	U	5.0	ug/L	1	5	5.0
Toluene	U	5.0	ug/L	1	5	5.0
1,1,2-Trichloroethane	U	5.0	ug/L	1	5	5.0
trans-1,3-Dichloropropene	U	5.0	ug/L	1	5	5.0
1,3-Dichloropropane	U	5.0	ug/L	1	5	5.0
Dibromochloromethane	U	5.0	ug/L	1	5	5.0
Tetrachloroethene	U	5.0	ug/L	1	5	5.0
1,2-Dibromoethane	U	5.0	ug/L	1	5	5.0
Chlorobenzene	U	5.0	ug/L	1	5	5.0
1,1,1,2-Tetrachloroethane	U	5.0	ug/L	1	5	5.0

600 Technology Way
P.O. Box 540, Scarborough, ME 04070
Tel:(207) 874-2400 Fax:(207) 775-4029

http://www.katahdinlab.com

Katahdin
ANALYTICAL SERVICES

Cert No E87604

Report of Analytical Results

Client:
Lab ID: WG164923-9
Client ID: Method Blank Sample
Project:
SDG: SI3835
Lab File ID: C3310.D

Sample Date:
Received Date:
Extract Date: 16-JUN-15
Extracted By: JSS
Extraction Method: SW846 5030
Lab Prep Batch: WG164923

Analysis Date: 16-JUN-15
Analyst: JSS
Analysis Method: SW846 8260B
Matrix: AQ
% Solids: NA
Report Date: 17-JUN-15

Compound	Qualifier	Result	Units	Dilution	PQL	ADJ PQL
Ethylbenzene	U	5.0	ug/L	1	5	5.0
Bromoform	U	5.0	ug/L	1	5	5.0
Styrene	U	5.0	ug/L	1	5	5.0
1,1,2,2-Tetrachloroethane	U	5.0	ug/L	1	5	5.0
1,2,3-Trichloropropane	U	5.0	ug/L	1	5	5.0
Isopropylbenzene	U	5.0	ug/L	1	5	5.0
Bromobenzene	U	5.0	ug/L	1	5	5.0
2-Chlorotoluene	U	5.0	ug/L	1	5	5.0
N-Propylbenzene	U	5.0	ug/L	1	5	5.0
4-Chlorotoluene	U	5.0	ug/L	1	5	5.0
1,3,5-Trimethylbenzene	U	5.0	ug/L	1	5	5.0
tert-Butylbenzene	U	5.0	ug/L	1	5	5.0
1,2,4-Trichlorobenzene	U	5.0	ug/L	1	5	5.0
sec-Butylbenzene	U	5.0	ug/L	1	5	5.0
1,3-Dichlorobenzene	U	5.0	ug/L	1	5	5.0
P-Isopropyltoluene	U	5.0	ug/L	1	5	5.0
1,4-Dichlorobenzene	U	5.0	ug/L	1	5	5.0
1,2-Dichlorobenzene	U	5.0	ug/L	1	5	5.0
N-Butylbenzene	U	5.0	ug/L	1	5	5.0
1,2-Dibromo-3-Chloropropane	U	5.0	ug/L	1	5	5.0
1,2,4-Trimethylbenzene	U	5.0	ug/L	1	5	5.0
Naphthalene	U	5.0	ug/L	1	5	5.0
Hexachlorobutadiene	U	5.0	ug/L	1	5	5.0
1,2,3-Trichlorobenzene	U	5.0	ug/L	1	5	5.0
Methyl tert-butyl Ether	U	5.0	ug/L	1	5	5.0
Acetone	U	25.	ug/L	1	25	25.
2-Butanone	U	25.	ug/L	1	25	25.
4-Methyl-2-Pentanone	U	25.	ug/L	1	25	25.
2-Hexanone	U	25.	ug/L	1	25	25.
m+p-Xylenes	U	10.	ug/L	1	10	10.
o-Xylene	U	5.0	ug/L	1	5	5.0
Xylenes (Total)	U	15.	ug/L	1	15	15.
1,3,5-Trichlorobenzene	U	5.0	ug/L	1	5	5.0
Vinyl Acetate	U	5.0	ug/L	1	5	5.0

600 Technology Way
P.O. Box 540, Scarborough, ME 04070
Tel:(207) 874-2400 Fax:(207) 775-4029

http://www.katahdinlab.com

Katahdin
ANALYTICAL SERVICES

Cert No E87604

Report of Analytical Results

Client:
Lab ID: WG164923-9
Client ID: Method Blank Sample
Project:
SDG: SI3835
Lab File ID: C3310.D

Sample Date:
Received Date:
Extract Date: 16-JUN-15
Extracted By: JSS
Extraction Method: SW846 5030
Lab Prep Batch: WG164923

Analysis Date: 16-JUN-15
Analyst: JSS
Analysis Method: SW846 8260B
Matrix: AQ
% Solids: NA
Report Date: 17-JUN-15

Compound	Qualifier	Result	Units	Dilution	PQL	ADJ PQL
Carbon Disulfide	U	5.0	ug/L	1	5	5.0
Diethyl Ether	U	5.0	ug/L	1	5	5.0
Tetrahydrofuran	U	25.	ug/L	1	25	25.
Dibromofluoromethane		107.	%			
1,2-Dichloroethane-d4		110.	%			
Toluene-d8		111.	%			
P-Bromofluorobenzene		106.	%			

600 Technology Way
P.O. Box 540, Scarborough, ME 04070
Tel:(207) 874-2400 Fax:(207) 775-4029

http://www.katahdinlab.com

Katahdin
ANALYTICAL SERVICES

Cert No E87604

Report of Analytical Results

Client:
Lab ID: WG164923-11
Client ID: Methanol Blank
Project:
SDG: SI3835
Lab File ID: C3311.D

Sample Date:
Received Date:
Extract Date: 16-JUN-15
Extracted By: JSS
Extraction Method: SW846 5030
Lab Prep Batch: WG164923

Analysis Date: 16-JUN-15
Analyst: JSS
Analysis Method: SW846 8260B
Matrix: SL
% Solids: NA
Report Date: 17-JUN-15

Compound	Qualifier	Result	Units	Dilution	PQL	ADJ PQL
Dichlorodifluoromethane	U	500	ug/Kgdrywt	1	10	500
Chloromethane	U	500	ug/Kgdrywt	1	10	500
Vinyl Chloride	U	500	ug/Kgdrywt	1	10	500
Bromomethane	U	500	ug/Kgdrywt	1	10	500
Chloroethane	U	500	ug/Kgdrywt	1	10	500
Trichlorofluoromethane	U	500	ug/Kgdrywt	1	10	500
1,1-Dichloroethene	U	250	ug/Kgdrywt	1	5	250
Methylene Chloride	U	1200	ug/Kgdrywt	1	25	1200
trans-1,2-Dichloroethene	U	250	ug/Kgdrywt	1	5	250
1,1-Dichloroethane	U	250	ug/Kgdrywt	1	5	250
cis-1,2-Dichloroethene	U	250	ug/Kgdrywt	1	5	250
1,2-Dichloroethylene (Total)	U	500	ug/Kgdrywt	1	10	500
2,2-Dichloropropane	U	250	ug/Kgdrywt	1	5	250
Chloroform	U	250	ug/Kgdrywt	1	5	250
Bromochloromethane	U	250	ug/Kgdrywt	1	5	250
1,1,1-Trichloroethane	U	250	ug/Kgdrywt	1	5	250
1,2-Dichloroethane	U	250	ug/Kgdrywt	1	5	250
1,1-Dichloropropene	U	250	ug/Kgdrywt	1	5	250
Carbon Tetrachloride	U	250	ug/Kgdrywt	1	5	250
Benzene	U	250	ug/Kgdrywt	1	5	250
1,2-Dichloropropane	U	250	ug/Kgdrywt	1	5	250
Trichloroethene	U	250	ug/Kgdrywt	1	5	250
Dibromomethane	U	250	ug/Kgdrywt	1	5	250
Bromodichloromethane	U	250	ug/Kgdrywt	1	5	250
cis-1,3-Dichloropropene	U	250	ug/Kgdrywt	1	5	250
Toluene	U	250	ug/Kgdrywt	1	5	250
trans-1,3-Dichloropropene	U	250	ug/Kgdrywt	1	5	250
1,1,2-Trichloroethane	U	250	ug/Kgdrywt	1	5	250
1,3-Dichloropropane	U	250	ug/Kgdrywt	1	5	250
Dibromochloromethane	U	250	ug/Kgdrywt	1	5	250
Tetrachloroethene	U	250	ug/Kgdrywt	1	5	250
1,2-Dibromoethane	U	250	ug/Kgdrywt	1	5	250
Chlorobenzene	U	250	ug/Kgdrywt	1	5	250
1,1,1,2-Tetrachloroethane	U	250	ug/Kgdrywt	1	5	250

600 Technology Way
P.O. Box 540, Scarborough, ME 04070
Tel:(207) 874-2400 Fax:(207) 775-4029

http://www.katahdinlab.com

Katahdin
ANALYTICAL SERVICES

Cert No E87604

Report of Analytical Results

Client:
Lab ID: WG164923-11
Client ID: Methanol Blank
Project:
SDG: SI3835
Lab File ID: C3311.D

Sample Date:
Received Date:
Extract Date: 16-JUN-15
Extracted By: JSS
Extraction Method: SW846 5030
Lab Prep Batch: WG164923

Analysis Date: 16-JUN-15
Analyst: JSS
Analysis Method: SW846 8260B
Matrix: SL
% Solids: NA
Report Date: 17-JUN-15

Compound	Qualifier	Result	Units	Dilution	PQL	ADJ PQL
Ethylbenzene	U	250	ug/Kgdrywt	1	5	250
Bromoform	U	250	ug/Kgdrywt	1	5	250
Styrene	U	250	ug/Kgdrywt	1	5	250
1,1,2,2-Tetrachloroethane	U	250	ug/Kgdrywt	1	5	250
1,2,3-Trichloropropane	U	250	ug/Kgdrywt	1	5	250
Isopropylbenzene	U	250	ug/Kgdrywt	1	5	250
Bromobenzene	U	250	ug/Kgdrywt	1	5	250
2-Chlorotoluene	U	250	ug/Kgdrywt	1	5	250
N-Propylbenzene	U	250	ug/Kgdrywt	1	5	250
4-Chlorotoluene	U	250	ug/Kgdrywt	1	5	250
1,3,5-Trimethylbenzene	U	250	ug/Kgdrywt	1	5	250
tert-Butylbenzene	U	250	ug/Kgdrywt	1	5	250
1,2,4-Trichlorobenzene	U	250	ug/Kgdrywt	1	5	250
sec-Butylbenzene	U	250	ug/Kgdrywt	1	5	250
1,3-Dichlorobenzene	U	250	ug/Kgdrywt	1	5	250
P-Isopropyltoluene	U	250	ug/Kgdrywt	1	5	250
1,4-Dichlorobenzene	U	250	ug/Kgdrywt	1	5	250
1,2-Dichlorobenzene	U	250	ug/Kgdrywt	1	5	250
N-Butylbenzene	U	250	ug/Kgdrywt	1	5	250
1,2-Dibromo-3-Chloropropane	U	250	ug/Kgdrywt	1	5	250
1,2,4-Trimethylbenzene	U	250	ug/Kgdrywt	1	5	250
Naphthalene	U	250	ug/Kgdrywt	1	5	250
Hexachlorobutadiene	U	250	ug/Kgdrywt	1	5	250
1,2,3-Trichlorobenzene	U	250	ug/Kgdrywt	1	5	250
Methyl tert-butyl Ether	U	250	ug/Kgdrywt	1	5	250
Acetone	U	1200	ug/Kgdrywt	1	25	1200
2-Butanone	U	1200	ug/Kgdrywt	1	25	1200
4-Methyl-2-Pentanone	U	1200	ug/Kgdrywt	1	25	1200
2-Hexanone	U	1200	ug/Kgdrywt	1	25	1200
m+p-Xylenes	U	500	ug/Kgdrywt	1	10	500
o-Xylene	U	250	ug/Kgdrywt	1	5	250
Xylenes (Total)	U	750	ug/Kgdrywt	1	15	750
1,3,5-Trichlorobenzene	U	250	ug/Kgdrywt	1	5	250
Vinyl Acetate	U	250	ug/Kgdrywt	1	5	250

600 Technology Way
P.O. Box 540, Scarborough, ME 04070
Tel:(207) 874-2400 Fax:(207) 775-4029

http://www.katahdinlab.com

Katahdin
ANALYTICAL SERVICES

Cert No E87604

Report of Analytical Results

Client:
Lab ID: WG164923-11
Client ID: Methanol Blank
Project:
SDG: SI3835
Lab File ID: C3311.D

Sample Date:
Received Date:
Extract Date: 16-JUN-15
Extracted By: JSS
Extraction Method: SW846 5030
Lab Prep Batch: WG164923

Analysis Date: 16-JUN-15
Analyst: JSS
Analysis Method: SW846 8260B
Matrix: SL
% Solids: NA
Report Date: 17-JUN-15

Compound	Qualifier	Result	Units	Dilution	PQL	ADJ PQL
Carbon Disulfide	U	250	ug/Kgdrywt	1	5	250
Diethyl Ether	U	250	ug/Kgdrywt	1	5	250
Tetrahydrofuran	U	2500	ug/Kgdrywt	1	50	2500
Dibromofluoromethane		108.	%			
1,2-Dichloroethane-d4		109.	%			
Toluene-d8		110.	%			
P-Bromofluorobenzene		108.	%			

600 Technology Way
P.O. Box 540, Scarborough, ME 04070
Tel:(207) 874-2400 Fax:(207) 775-4029

http://www.katahdinlab.com

Katahdin
ANALYTICAL SERVICES

Cert No E87604

LCS Recovery Report

Client:
Lab ID: WG164923-8
Client ID: LCS
Project:
SDG: SI3835
LCS File ID: C3307.D

Sample Date:
Received Date:
Extract Date: 16-JUN-15
Extracted By: JSS
Extraction Method: SW846 5030
Lab Prep Batch: WG164923

Analysis Date: 16-JUN-15
Analyst: JSS
Analysis Method: SW846 8260B
Matrix: AQ
% Solids: NA
Report Date: 17-JUN-15

Compound	Recovery (%)	Conc Added	Conc Recovered	Conc Units	Limits
Dichlorodifluoromethane	136.	50.0	68.2	ug/L	29-164
Chloromethane	* 130.	50.0	65.1	ug/L	59-123
Vinyl Chloride	115.	50.0	57.3	ug/L	64-131
Bromomethane	120.	50.0	60.0	ug/L	57-135
Chloroethane	67.4	50.0	33.7	ug/L	53-157
Trichlorofluoromethane	105.	50.0	52.5	ug/L	70-149
1,1-Dichloroethene	103.	50.0	51.6	ug/L	88-127
Methylene Chloride	101.	50.0	50.6	ug/L	72-129
trans-1,2-Dichloroethene	109.	50.0	54.3	ug/L	78-125
1,1-Dichloroethane	107.	50.0	53.3	ug/L	76-130
cis-1,2-Dichloroethene	95.0	50.0	47.5	ug/L	85-123
1,2-Dichloroethylene (Total)	102.	100.	102.	ug/L	84-121
2,2-Dichloropropane	106.	50.0	53.2	ug/L	70-132
Chloroform	101.	50.0	50.7	ug/L	78-128
Bromochloromethane	107.	50.0	53.3	ug/L	85-117
1,1,1-Trichloroethane	103.	50.0	51.3	ug/L	77-129
1,2-Dichloroethane	97.0	50.0	48.5	ug/L	81-125
1,1-Dichloropropene	103.	50.0	51.6	ug/L	87-118
Carbon Tetrachloride	103.	50.0	51.3	ug/L	87-126
Benzene	102.	50.0	50.8	ug/L	86-116
1,2-Dichloropropane	101.	50.0	50.7	ug/L	84-118
Trichloroethene	99.8	50.0	49.9	ug/L	79-121
Dibromomethane	99.8	50.0	49.9	ug/L	85-117
Bromodichloromethane	103.	50.0	51.6	ug/L	85-122
cis-1,3-Dichloropropene	107.	50.0	53.6	ug/L	83-119
Toluene	100.	50.0	50.0	ug/L	84-118
1,1,2-Trichloroethane	98.2	50.0	49.1	ug/L	84-115
trans-1,3-Dichloropropene	112.	50.0	56.0	ug/L	85-135
1,3-Dichloropropane	97.8	50.0	48.9	ug/L	80-119
Dibromochloromethane	105.	50.0	52.6	ug/L	85-119
Tetrachloroethene	104.	50.0	52.0	ug/L	47-155
1,2-Dibromoethane	102.	50.0	51.1	ug/L	84-116
Chlorobenzene	101.	50.0	50.5	ug/L	89-113
1,1,1,2-Tetrachloroethane	105.	50.0	52.3	ug/L	88-118
Ethylbenzene	102.	50.0	51.0	ug/L	88-113

600 Technology Way
P.O. Box 540, Scarborough, ME 04070
Tel:(207) 874-2400 Fax:(207) 775-4029

http://www.katahdinlab.com

Katahdin
ANALYTICAL SERVICES

Cert No E87604

LCS Recovery Report

Client:
Lab ID: WG164923-8
Client ID: LCS
Project:
SDG: SI3835
LCS File ID: C3307.D

Sample Date:
Received Date:
Extract Date: 16-JUN-15
Extracted By: JSS
Extraction Method: SW846 5030
Lab Prep Batch: WG164923

Analysis Date: 16-JUN-15
Analyst: JSS
Analysis Method: SW846 8260B
Matrix: AQ
% Solids: NA
Report Date: 17-JUN-15

Compound	Recovery (%)	Conc Added	Conc Recovered	Conc Units	Limits
Bromoform	99.0	50.0	49.5	ug/L	86-117
Styrene	104.	50.0	52.1	ug/L	88-117
1,1,2,2-Tetrachloroethane	95.0	50.0	47.5	ug/L	79-121
1,2,3-Trichloropropane	96.6	50.0	48.3	ug/L	77-120
Isopropylbenzene	108.	50.0	54.1	ug/L	96-136
Bromobenzene	101.	50.0	50.6	ug/L	84-113
2-Chlorotoluene	103.	50.0	51.5	ug/L	81-120
N-Propylbenzene	108.	50.0	54.1	ug/L	83-121
4-Chlorotoluene	102.	50.0	51.2	ug/L	81-122
1,3,5-Trimethylbenzene	104.	50.0	52.0	ug/L	80-123
tert-Butylbenzene	106.	50.0	52.8	ug/L	84-121
1,2,4-Trichlorobenzene	97.6	50.0	48.8	ug/L	76-126
sec-Butylbenzene	107.	50.0	53.6	ug/L	82-122
1,3-Dichlorobenzene	101.	50.0	50.5	ug/L	86-110
P-Isopropyltoluene	108.	50.0	54.2	ug/L	88-121
1,4-Dichlorobenzene	98.4	50.0	49.2	ug/L	86-111
1,2-Dichlorobenzene	102.	50.0	50.8	ug/L	86-112
N-Butylbenzene	105.	50.0	52.7	ug/L	78-121
1,2-Dibromo-3-Chloropropane	106.	50.0	52.9	ug/L	67-124
1,2,4-Trimethylbenzene	108.	50.0	53.9	ug/L	83-118
Naphthalene	111.	50.0	55.5	ug/L	62-126
Hexachlorobutadiene	96.6	50.0	48.3	ug/L	73-113
1,2,3-Trichlorobenzene	94.4	50.0	47.2	ug/L	70-122
Methyl tert-butyl Ether	103.	100.	103.	ug/L	81-125
Acetone	128.	50.0	63.9	ug/L	62-172
2-Butanone	* 137.	50.0	68.3	ug/L	71-132
4-Methyl-2-Pentanone	* 128.	50.0	63.8	ug/L	83-122
2-Hexanone	* 128.	50.0	64.0	ug/L	80-124
m+p-Xylenes	105.	100.	105.	ug/L	88-116
o-Xylene	104.	50.0	51.8	ug/L	90-116
Xylenes (Total)	104.	150.	156.	ug/L	89-116
1,3,5-Trichlorobenzene	96.6	50.0	48.3	ug/L	77-120
Vinyl Acetate	103.	50.0	51.3	ug/L	56-129
Carbon Disulfide	103.	50.0	51.3	ug/L	71-129
Diethyl Ether	95.0	50.0	47.5	ug/L	78-124

600 Technology Way
P.O. Box 540, Scarborough, ME 04070
Tel:(207) 874-2400 Fax:(207) 775-4029

http://www.katahdinlab.com

Katahdin
ANALYTICAL SERVICES

ACCREDITED IN ACCORDANCE WITH nelac
Cert No E87604

LCS Recovery Report

Client:
Lab ID: WG164923-8
Client ID: LCS
Project:
SDG: SI3835
LCS File ID: C3307.D

Sample Date:
Received Date:
Extract Date: 16-JUN-15
Extracted By: JSS
Extraction Method: SW846 5030
Lab Prep Batch: WG164923

Analysis Date: 16-JUN-15
Analyst: JSS
Analysis Method: SW846 8260B
Matrix: AQ
% Solids: NA
Report Date: 17-JUN-15

Compound	Recovery (%)	Conc Added	Conc Recovered	Conc Units	Limits
Tetrahydrofuran	* 133.	50.0	66.4	ug/L	74-123
Dibromofluoromethane	98.5				68-128
1,2-Dichloroethane-d4	95.7				67-135
Toluene-d8	102.				65-128
P-Bromofluorobenzene	100.				56-133

600 Technology Way
P.O. Box 540, Scarborough, ME 04070
Tel:(207) 874-2400 Fax:(207) 775-4029

http://www.katahdinlab.com

Form 4
Method Blank Summary - VOA

Lab Name : Katahdin Analytical Services
Project : Mt. Vernon Ave/13-1069.2
Lab File ID : W2976.D
Instrument ID : GCMS-W
Heated Purge : Yes

SDG : SI3835
Lab Sample ID : WG164441-2
Date Analyzed : 09-JUN-15
Time Analyzed : 12:04

This Method Blank applies to the following samples, LCS, MS and MSD:

Client Sample ID	Lab Sample ID	Lab File ID	Date Analyzed	Time Analyzed
Laboratory Control S	WG164441-1	W2973.D	06/09/15	10:11
TP-105	SI3835-1	W2989.D	06/09/15	19:01

600 Technology Way
P.O. Box 540, Scarborough, ME 04070
Tel:(207) 874-2400 Fax:(207) 775-4029

http://katahdinlab.com
sales@katahdinlab.com

Katahdin
ANALYTICAL SERVICES

Cert No E87604

Report of Analytical Results

Client:
Lab ID: WG164441-2
Client ID: Method Blank Sample
Project:
SDG: SI3835
Lab File ID: W2976.D

Sample Date:
Received Date:
Extract Date: 09-JUN-15
Extracted By: EME
Extraction Method: SW846 5035
Lab Prep Batch: WG164441

Analysis Date: 09-JUN-15
Analyst: EME
Analysis Method: SW846 8260B
Matrix: SL
% Solids: NA
Report Date: 17-JUN-15

Compound	Qualifier	Result	Units	Dilution	PQL	ADJ PQL
Dichlorodifluoromethane	U	10	ug/Kgdrywt	1	10	10.
Chloromethane	U	10	ug/Kgdrywt	1	10	10.
Vinyl Chloride	U	10	ug/Kgdrywt	1	10	10.
Bromomethane	U	10	ug/Kgdrywt	1	10	10.
Chloroethane	U	10	ug/Kgdrywt	1	10	10.
Trichlorofluoromethane	U	10	ug/Kgdrywt	1	10	10.
1,1-Dichloroethene	U	5.0	ug/Kgdrywt	1	5	5.0
Methylene Chloride	U	25	ug/Kgdrywt	1	25	25.
trans-1,2-Dichloroethene	U	5.0	ug/Kgdrywt	1	5	5.0
1,1-Dichloroethane	U	5.0	ug/Kgdrywt	1	5	5.0
cis-1,2-Dichloroethene	U	5.0	ug/Kgdrywt	1	5	5.0
1,2-Dichloroethylene (Total)	U	10	ug/Kgdrywt	1	10	10.
2,2-Dichloropropane	U	5.0	ug/Kgdrywt	1	5	5.0
Chloroform	U	5.0	ug/Kgdrywt	1	5	5.0
Bromochloromethane	U	5.0	ug/Kgdrywt	1	5	5.0
1,1,1-Trichloroethane	U	5.0	ug/Kgdrywt	1	5	5.0
1,2-Dichloroethane	U	5.0	ug/Kgdrywt	1	5	5.0
1,1-Dichloropropene	U	5.0	ug/Kgdrywt	1	5	5.0
Carbon Tetrachloride	U	5.0	ug/Kgdrywt	1	5	5.0
Benzene	U	5.0	ug/Kgdrywt	1	5	5.0
1,2-Dichloropropane	U	5.0	ug/Kgdrywt	1	5	5.0
Trichloroethene	U	5.0	ug/Kgdrywt	1	5	5.0
Dibromomethane	U	5.0	ug/Kgdrywt	1	5	5.0
Bromodichloromethane	U	5.0	ug/Kgdrywt	1	5	5.0
cis-1,3-Dichloropropene	U	5.0	ug/Kgdrywt	1	5	5.0
Toluene	U	5.0	ug/Kgdrywt	1	5	5.0
trans-1,3-Dichloropropene	U	5.0	ug/Kgdrywt	1	5	5.0
1,1,2-Trichloroethane	U	5.0	ug/Kgdrywt	1	5	5.0
1,3-Dichloropropane	U	5.0	ug/Kgdrywt	1	5	5.0
Dibromochloromethane	U	5.0	ug/Kgdrywt	1	5	5.0
Tetrachloroethene	U	5.0	ug/Kgdrywt	1	5	5.0
1,2-Dibromoethane	U	5.0	ug/Kgdrywt	1	5	5.0
Chlorobenzene	U	5.0	ug/Kgdrywt	1	5	5.0
1,1,1,2-Tetrachloroethane	U	5.0	ug/Kgdrywt	1	5	5.0

600 Technology Way
P.O. Box 540, Scarborough, ME 04070
Tel:(207) 874-2400 Fax:(207) 775-4029

http://www.katahdinlab.com

Katahdin
ANALYTICAL SERVICES

Cert No E87604

Report of Analytical Results

Client:
Lab ID: WG164441-2
Client ID: Method Blank Sample
Project:
SDG: SI3835
Lab File ID: W2976.D

Sample Date:
Received Date:
Extract Date: 09-JUN-15
Extracted By: EME
Extraction Method: SW846 5035
Lab Prep Batch: WG164441

Analysis Date: 09-JUN-15
Analyst: EME
Analysis Method: SW846 8260B
Matrix: SL
% Solids: NA
Report Date: 17-JUN-15

Compound	Qualifier	Result	Units	Dilution	PQL	ADJ PQL
Ethylbenzene	U	5.0	ug/Kgdrywt	1	5	5.0
Bromoform	U	5.0	ug/Kgdrywt	1	5	5.0
Styrene	U	5.0	ug/Kgdrywt	1	5	5.0
1,1,2,2-Tetrachloroethane	U	5.0	ug/Kgdrywt	1	5	5.0
1,2,3-Trichloropropane	U	5.0	ug/Kgdrywt	1	5	5.0
Isopropylbenzene	U	5.0	ug/Kgdrywt	1	5	5.0
Bromobenzene	U	5.0	ug/Kgdrywt	1	5	5.0
2-Chlorotoluene	U	5.0	ug/Kgdrywt	1	5	5.0
N-Propylbenzene	U	5.0	ug/Kgdrywt	1	5	5.0
4-Chlorotoluene	U	5.0	ug/Kgdrywt	1	5	5.0
1,3,5-Trimethylbenzene	U	5.0	ug/Kgdrywt	1	5	5.0
tert-Butylbenzene	U	5.0	ug/Kgdrywt	1	5	5.0
1,2,4-Trichlorobenzene	U	5.0	ug/Kgdrywt	1	5	5.0
sec-Butylbenzene	U	5.0	ug/Kgdrywt	1	5	5.0
1,3-Dichlorobenzene	U	5.0	ug/Kgdrywt	1	5	5.0
P-Isopropyltoluene	U	5.0	ug/Kgdrywt	1	5	5.0
1,4-Dichlorobenzene	U	5.0	ug/Kgdrywt	1	5	5.0
1,2-Dichlorobenzene	U	5.0	ug/Kgdrywt	1	5	5.0
N-Butylbenzene	U	5.0	ug/Kgdrywt	1	5	5.0
1,2-Dibromo-3-Chloropropane	U	5.0	ug/Kgdrywt	1	5	5.0
1,2,4-Trimethylbenzene	U	5.0	ug/Kgdrywt	1	5	5.0
Naphthalene	U	5.0	ug/Kgdrywt	1	5	5.0
Hexachlorobutadiene	U	5.0	ug/Kgdrywt	1	5	5.0
1,2,3-Trichlorobenzene	U	5.0	ug/Kgdrywt	1	5	5.0
Methyl tert-butyl Ether	U	5.0	ug/Kgdrywt	1	5	5.0
Acetone	U	25	ug/Kgdrywt	1	25	25.
2-Butanone	U	25	ug/Kgdrywt	1	25	25.
4-Methyl-2-Pentanone	U	25	ug/Kgdrywt	1	25	25.
2-Hexanone	U	25	ug/Kgdrywt	1	25	25.
m+p-Xylenes	U	10	ug/Kgdrywt	1	10	10.
o-Xylene	U	5.0	ug/Kgdrywt	1	5	5.0
Xylenes (Total)	U	15	ug/Kgdrywt	1	15	15.
1,3,5-Trichlorobenzene	U	5.0	ug/Kgdrywt	1	5	5.0
Vinyl Acetate	U	5.0	ug/Kgdrywt	1	5	5.0

600 Technology Way
P.O. Box 540, Scarborough, ME 04070
Tel:(207) 874-2400 Fax:(207) 775-4029

http://www.katahdinlab.com

Katahdin
ANALYTICAL SERVICES

Cert No E87604

Report of Analytical Results

Client:
Lab ID: WG164441-2
Client ID: Method Blank Sample
Project:
SDG: SI3835
Lab File ID: W2976.D

Sample Date:
Received Date:
Extract Date: 09-JUN-15
Extracted By: EME
Extraction Method: SW846 5035
Lab Prep Batch: WG164441

Analysis Date: 09-JUN-15
Analyst: EME
Analysis Method: SW846 8260B
Matrix: SL
% Solids: NA
Report Date: 17-JUN-15

Compound	Qualifier	Result	Units	Dilution	PQL	ADJ PQL
Carbon Disulfide	U	5.0	ug/Kgdrywt	1	5	5.0
Diethyl Ether	U	5.0	ug/Kgdrywt	1	5	5.0
Tetrahydrofuran	U	50	ug/Kgdrywt	1	50	50.
Dibromofluoromethane		103.	%			
1,2-Dichloroethane-d4		94.2	%			
Toluene-d8		89.0	%			
P-Bromofluorobenzene		81.1	%			

600 Technology Way
P.O. Box 540, Scarborough, ME 04070
Tel:(207) 874-2400 Fax:(207) 775-4029

http://www.katahdinlab.com

Katahdin
ANALYTICAL SERVICES

Cert No E87604

LCS Recovery Report

Client:
Lab ID: WG164441-1
Client ID: LCS
Project:
SDG: SI3835
LCS File ID: W2973.D

Sample Date:
Received Date:
Extract Date: 09-JUN-15
Extracted By: EME
Extraction Method: SW846 5035
Lab Prep Batch: WG164441

Analysis Date: 09-JUN-15
Analyst: EME
Analysis Method: SW846 8260B
Matrix: SL
% Solids: NA
Report Date: 17-JUN-15

Compound	Recovery (%)	Conc Added	Conc Recovered	Conc Units	Limits
Dichlorodifluoromethane	107.	50.0	53.3	ug/Kgdrywt	45-167
Chloromethane	101.	50.0	50.6	ug/Kgdrywt	69-127
Vinyl Chloride	110.	50.0	55.1	ug/Kgdrywt	73-134
Bromomethane	98.4	50.0	49.2	ug/Kgdrywt	64-136
Chloroethane	73.8	50.0	36.9	ug/Kgdrywt	71-127
Trichlorofluoromethane	* 40.4	50.0	20.2	ug/Kgdrywt	73-145
1,1-Dichloroethene	108.	50.0	54.2	ug/Kgdrywt	71-137
Methylene Chloride	102.	50.0	50.9	ug/Kgdrywt	56-152
trans-1,2-Dichloroethene	106.	50.0	53.0	ug/Kgdrywt	67-133
1,1-Dichloroethane	101.	50.0	50.6	ug/Kgdrywt	75-126
cis-1,2-Dichloroethene	108.	50.0	54.0	ug/Kgdrywt	82-123
1,2-Dichloroethylene (Total)	107.	100.	107.	ug/Kgdrywt	82-120
2,2-Dichloropropane	114.	50.0	57.2	ug/Kgdrywt	78-124
Chloroform	101.	50.0	50.4	ug/Kgdrywt	83-118
Bromochloromethane	109.	50.0	54.6	ug/Kgdrywt	84-115
1,1,1-Trichloroethane	103.	50.0	51.7	ug/Kgdrywt	80-120
1,2-Dichloroethane	83.8	50.0	41.9	ug/Kgdrywt	83-121
1,1-Dichloropropene	102.	50.0	50.9	ug/Kgdrywt	81-119
Carbon Tetrachloride	96.4	50.0	48.2	ug/Kgdrywt	78-124
Benzene	96.8	50.0	48.4	ug/Kgdrywt	82-113
1,2-Dichloropropane	95.0	50.0	47.5	ug/Kgdrywt	84-115
Trichloroethene	102.	50.0	50.9	ug/Kgdrywt	83-113
Dibromomethane	88.8	50.0	44.4	ug/Kgdrywt	85-118
Bromodichloromethane	92.6	50.0	46.3	ug/Kgdrywt	82-118
cis-1,3-Dichloropropene	90.0	50.0	45.0	ug/Kgdrywt	80-115
Toluene	97.0	50.0	48.5	ug/Kgdrywt	80-113
trans-1,3-Dichloropropene	96.4	50.0	48.2	ug/Kgdrywt	87-136
1,1,2-Trichloroethane	95.8	50.0	47.9	ug/Kgdrywt	78-117
1,3-Dichloropropane	87.8	50.0	43.9	ug/Kgdrywt	80-114
Dibromochloromethane	93.0	50.0	46.5	ug/Kgdrywt	80-120
Tetrachloroethene	109.	50.0	54.7	ug/Kgdrywt	73-122
1,2-Dibromoethane	97.2	50.0	48.6	ug/Kgdrywt	81-119
Chlorobenzene	99.4	50.0	49.7	ug/Kgdrywt	85-111
1,1,1,2-Tetrachloroethane	97.4	50.0	48.7	ug/Kgdrywt	83-114
Ethylbenzene	92.2	50.0	46.1	ug/Kgdrywt	81-112

600 Technology Way
P.O. Box 540, Scarborough, ME 04070
Tel:(207) 874-2400 Fax:(207) 775-4029

http://www.katahdinlab.com

Katahdin
ANALYTICAL SERVICES

Cert No E87604

LCS Recovery Report

Client:
Lab ID: WG164441-1
Client ID: LCS
Project:
SDG: SI3835
LCS File ID: W2973.D

Sample Date:
Received Date:
Extract Date: 09-JUN-15
Extracted By: EME
Extraction Method: SW846 5035
Lab Prep Batch: WG164441

Analysis Date: 09-JUN-15
Analyst: EME
Analysis Method: SW846 8260B
Matrix: SL
% Solids: NA
Report Date: 17-JUN-15

Compound	Recovery (%)	Conc Added	Conc Recovered	Conc Units	Limits
Bromoform	106.	50.0	52.9	ug/Kgdrywt	76-126
Styrene	91.0	50.0	45.5	ug/Kgdrywt	84-112
1,1,2,2-Tetrachloroethane	94.2	50.0	47.1	ug/Kgdrywt	78-122
1,2,3-Trichloropropane	90.2	50.0	45.1	ug/Kgdrywt	81-118
Isopropylbenzene	101.	50.0	50.5	ug/Kgdrywt	89-136
Bromobenzene	105.	50.0	52.3	ug/Kgdrywt	78-118
2-Chlorotoluene	97.0	50.0	48.5	ug/Kgdrywt	78-118
N-Propylbenzene	102.	50.0	51.0	ug/Kgdrywt	77-121
4-Chlorotoluene	100.	50.0	50.2	ug/Kgdrywt	77-121
1,3,5-Trimethylbenzene	87.8	50.0	43.9	ug/Kgdrywt	79-116
tert-Butylbenzene	102.	50.0	50.9	ug/Kgdrywt	79-118
1,2,4-Trichlorobenzene	108.	50.0	54.2	ug/Kgdrywt	61-135
sec-Butylbenzene	97.6	50.0	48.8	ug/Kgdrywt	75-122
1,3-Dichlorobenzene	109.	50.0	54.7	ug/Kgdrywt	79-119
P-Isopropyltoluene	102.	50.0	50.9	ug/Kgdrywt	80-124
1,4-Dichlorobenzene	99.0	50.0	49.5	ug/Kgdrywt	80-117
1,2-Dichlorobenzene	108.	50.0	54.2	ug/Kgdrywt	76-118
N-Butylbenzene	93.4	50.0	46.7	ug/Kgdrywt	70-124
1,2-Dibromo-3-Chloropropane	92.6	50.0	46.3	ug/Kgdrywt	66-132
1,2,4-Trimethylbenzene	89.4	50.0	44.7	ug/Kgdrywt	76-115
Naphthalene	97.6	50.0	48.8	ug/Kgdrywt	51-131
Hexachlorobutadiene	107.	50.0	53.6	ug/Kgdrywt	69-120
1,2,3-Trichlorobenzene	99.4	50.0	49.7	ug/Kgdrywt	55-134
Methyl tert-butyl Ether	88.5	100.	88.5	ug/Kgdrywt	81-125
Acetone	112.	50.0	55.9	ug/Kgdrywt	76-213
2-Butanone	* 153.	50.0	76.6	ug/Kgdrywt	78-148
4-Methyl-2-Pentanone	99.6	50.0	49.8	ug/Kgdrywt	75-137
2-Hexanone	132.	50.0	65.9	ug/Kgdrywt	72-149
m+p-Xylenes	96.9	100.	96.9	ug/Kgdrywt	80-115
o-Xylene	102.	50.0	51.2	ug/Kgdrywt	82-115
Xylenes (Total)	98.7	150.	148.	ug/Kgdrywt	81-114
1,3,5-Trichlorobenzene	117.	50.0	58.6	ug/Kgdrywt	64-133
Vinyl Acetate	84.4	50.0	42.2	ug/Kgdrywt	77-119
Carbon Disulfide	111.	50.0	55.4	ug/Kgdrywt	69-138
Diethyl Ether	78.8	50.0	39.4	ug/Kgdrywt	76-135

600 Technology Way
P.O. Box 540, Scarborough, ME 04070
Tel:(207) 874-2400 Fax:(207) 775-4029

http://www.katahdinlab.com

Katahdin
ANALYTICAL SERVICES

Cert No E87604

LCS Recovery Report

Client:
Lab ID: WG164441-1
Client ID: LCS
Project:
SDG: SI3835
LCS File ID: W2973.D

Sample Date:
Received Date:
Extract Date: 09-JUN-15
Extracted By: EME
Extraction Method: SW846 5035
Lab Prep Batch: WG164441

Analysis Date: 09-JUN-15
Analyst: EME
Analysis Method: SW846 8260B
Matrix: SL
% Solids: NA
Report Date: 17-JUN-15

Compound	Recovery (%)	Conc Added	Conc Recovered	Conc Units	Limits
Tetrahydrofuran	106.	50.0	53.1	ug/Kgdrywt	78-137
Dibromofluoromethane	96.0				64-130
1,2-Dichloroethane-d4	82.7				58-134
Toluene-d8	87.5				67-118
P-Bromofluorobenzene	86.2				47-119

600 Technology Way
P.O. Box 540, Scarborough, ME 04070
Tel:(207) 874-2400 Fax:(207) 775-4029

http://www.katahdinlab.com

Katahdin
ANALYTICAL SERVICES

Cert No E87604

Report of Analytical Results

Client: S. W. Cole Engineering, Inc.
Lab ID: SI3835-1
Client ID: TP-105
Project: Mt. Vernon Ave/13-1069.2
SDG: SI3835
Lab File ID: U0631.D

Sample Date: 04-JUN-15
Received Date: 04-JUN-15
Extract Date: 08-JUN-15
Extracted By: JMS
Extraction Method: SW846 3550
Lab Prep Batch: WG164373

Analysis Date: 09-JUN-15
Analyst: JCG
Analysis Method: SW846 8270C
Matrix: SL
% Solids: 89.
Report Date: 10-JUN-15

Compound	Qualifier	Result	Units	Dilution	PQL	ADJ PQL
Phenol	U	350	ug/Kgdrywt	1	330	350
Bis(2-Chloroethyl)Ether	U	350	ug/Kgdrywt	1	330	350
2-Chlorophenol	U	350	ug/Kgdrywt	1	330	350
1,3-Dichlorobenzene	U	350	ug/Kgdrywt	1	330	350
1,4-Dichlorobenzene	U	350	ug/Kgdrywt	1	330	350
1,2-Dichlorobenzene	U	350	ug/Kgdrywt	1	330	350
2-Methylphenol	U	350	ug/Kgdrywt	1	330	350
2,2'-Oxybis(1-Chloropropane)	U	350	ug/Kgdrywt	1	330	350
3&4-Methylphenol	U	350	ug/Kgdrywt	1	330	350
N-Nitroso-Di-N-Propylamine	U	350	ug/Kgdrywt	1	330	350
Hexachloroethane	U	350	ug/Kgdrywt	1	330	350
Nitrobenzene	U	350	ug/Kgdrywt	1	330	350
Isophorone	U	350	ug/Kgdrywt	1	330	350
2-Nitrophenol	U	350	ug/Kgdrywt	1	330	350
2,4-Dimethylphenol	U	350	ug/Kgdrywt	1	330	350
Bis(2-Chloroethoxy)Methane	U	350	ug/Kgdrywt	1	330	350
2,4-Dichlorophenol	U	350	ug/Kgdrywt	1	330	350
1,2,4-Trichlorobenzene	U	350	ug/Kgdrywt	1	330	350
Naphthalene		430	ug/Kgdrywt	1	330	350
4-Chloroaniline	U	350	ug/Kgdrywt	1	330	350
Hexachlorobutadiene	U	350	ug/Kgdrywt	1	330	350
4-Chloro-3-Methylphenol	U	350	ug/Kgdrywt	1	330	350
2-Methylnaphthalene		1100	ug/Kgdrywt	1	330	350
Hexachlorocyclopentadiene	U	350	ug/Kgdrywt	1	330	350
2,4,6-Trichlorophenol	U	350	ug/Kgdrywt	1	330	350
2,4,5-Trichlorophenol	U	870	ug/Kgdrywt	1	820	870
2-Chloronaphthalene	U	350	ug/Kgdrywt	1	330	350
2-Nitroaniline	U	870	ug/Kgdrywt	1	820	870
Dimethyl Phthalate	U	350	ug/Kgdrywt	1	330	350
Acenaphthylene	U	350	ug/Kgdrywt	1	330	350
2,6-Dinitrotoluene	U	350	ug/Kgdrywt	1	330	350
3-Nitroaniline	U	870	ug/Kgdrywt	1	820	870
Acenaphthene	U	350	ug/Kgdrywt	1	330	350
2,4-Dinitrophenol	U	870	ug/Kgdrywt	1	820	870
4-Nitrophenol	U	870	ug/Kgdrywt	1	820	870

600 Technology Way
P.O. Box 540, Scarborough, ME 04070
Tel:(207) 874-2400 Fax:(207) 775-4029

http://www.katahdinlab.com

Katahdin
ANALYTICAL SERVICES

ACCREDITED IN ACCORDANCE WITH nelac
Cert No E87604

Report of Analytical Results

Client: S. W. Cole Engineering, Inc.
Lab ID: SI3835-1
Client ID: TP-105
Project: Mt. Vernon Ave/13-1069.2
SDG: SI3835
Lab File ID: U0631.D

Sample Date: 04-JUN-15
Received Date: 04-JUN-15
Extract Date: 08-JUN-15
Extracted By: JMS
Extraction Method: SW846 3550
Lab Prep Batch: WG164373

Analysis Date: 09-JUN-15
Analyst: JCG
Analysis Method: SW846 8270C
Matrix: SL
% Solids: 89.
Report Date: 10-JUN-15

Compound	Qualifier	Result	Units	Dilution	PQL	ADJ PQL
Dibenzofuran	U	350	ug/Kgdrywt	1	330	350
2,4-Dinitrotoluene	U	350	ug/Kgdrywt	1	330	350
Diethylphthalate	U	350	ug/Kgdrywt	1	330	350
4-Chlorophenyl-Phenylether	U	350	ug/Kgdrywt	1	330	350
Fluorene		800	ug/Kgdrywt	1	330	350
4-Nitroaniline	U	870	ug/Kgdrywt	1	820	870
4,6-Dinitro-2-Methylphenol	U	870	ug/Kgdrywt	1	820	870
N-Nitrosodiphenylamine	U	350	ug/Kgdrywt	1	330	350
4-Bromophenyl-Phenylether	U	350	ug/Kgdrywt	1	330	350
Hexachlorobenzene	U	350	ug/Kgdrywt	1	330	350
Pentachlorophenol	U	870	ug/Kgdrywt	1	820	870
Phenanthrene		2800	ug/Kgdrywt	1	330	350
Anthracene	U	350	ug/Kgdrywt	1	330	350
Carbazole	U	350	ug/Kgdrywt	1	330	350
Di-N-Butylphthalate	U	350	ug/Kgdrywt	1	330	350
Fluoranthene		690	ug/Kgdrywt	1	330	350
Pyrene		520	ug/Kgdrywt	1	330	350
Butylbenzylphthalate	U	350	ug/Kgdrywt	1	330	350
3,3'-Dichlorobenzidine	U	350	ug/Kgdrywt	1	330	350
Benzo(a)anthracene	U	350	ug/Kgdrywt	1	330	350
Chrysene	U	350	ug/Kgdrywt	1	330	350
Bis(2-Ethylhexyl)Phthalate	U	350	ug/Kgdrywt	1	330	350
Di-N-Octylphthalate	U	350	ug/Kgdrywt	1	330	350
Benzo(b)fluoranthene	U	350	ug/Kgdrywt	1	330	350
Benzo(k)fluoranthene	U	350	ug/Kgdrywt	1	330	350
Benzo(a)pyrene	U	350	ug/Kgdrywt	1	330	350
Indeno(1,2,3-cd)pyrene	U	350	ug/Kgdrywt	1	330	350
Dibenzo(a,h)anthracene	U	350	ug/Kgdrywt	1	330	350
Benzo(g,h,i)perylene	U	350	ug/Kgdrywt	1	330	350
2-Fluorophenol		70.2				
Phenol-d6		78.1				
Nitrobenzene-d5		78.0				
2-Fluorobiphenyl	*	89.0				
2,4,6-Tribromophenol		56.0				
Terphenyl-d14		109.				

600 Technology Way
P.O. Box 540, Scarborough, ME 04070
Tel:(207) 874-2400 Fax:(207) 775-4029

http://www.katahdinlab.com

Method Blank Summary

Lab Name : Katahdin Analytical Services
Project : Mt. Vernon Ave/13-1069.2
Lab File ID : U0619.D
Instrument ID : GCMS-U
Matrix : SL

SDG : SI3835
Lab Sample ID : WG164373-1
Date Extracted : 08-JUN-15
Date Analyzed : 09-JUN-15
Time Analyzed : 13:30

This Method Blank applies to the following samples, LCS, MS and MSD:

Client Sample ID	Lab Sample ID	Lab File ID	Date Analyzed	Time Analyzed
Laboratory Control S	WG164373-2	U0620.D	06/09/15	13:58
Laboratory Control S	WG164373-3	U0621.D	06/09/15	14:26
TP-105	SI3835-1	U0631.D	06/09/15	19:04

Katahdin
ANALYTICAL SERVICES

ACCREDITED IN ACCORDANCE WITH nelac
Cert No E87604

Report of Analytical Results

Client:
Lab ID: WG164373-1
Client ID: Method Blank Sample
Project:
SDG: SI3835
Lab File ID: U0619.D

Sample Date:
Received Date:
Extract Date: 08-JUN-15
Extracted By: JMS
Extraction Method: SW846 3550
Lab Prep Batch: WG164373

Analysis Date: 09-JUN-15
Analyst: JCG
Analysis Method: SW846 8270C
Matrix: SL
% Solids: NA
Report Date: 10-JUN-15

Compound	Qualifier	Result	Units	Dilution	PQL	ADJ PQL
Phenol	U	330	ug/Kgdrywt	1	330	330
Bis(2-Chloroethyl)Ether	U	330	ug/Kgdrywt	1	330	330
2-Chlorophenol	U	330	ug/Kgdrywt	1	330	330
1,3-Dichlorobenzene	U	330	ug/Kgdrywt	1	330	330
1,4-Dichlorobenzene	U	330	ug/Kgdrywt	1	330	330
1,2-Dichlorobenzene	U	330	ug/Kgdrywt	1	330	330
2-Methylphenol	U	330	ug/Kgdrywt	1	330	330
2,2'-Oxybis(1-Chloropropane)	U	330	ug/Kgdrywt	1	330	330
3&4-Methylphenol	U	330	ug/Kgdrywt	1	330	330
N-Nitroso-Di-N-Propylamine	U	330	ug/Kgdrywt	1	330	330
Hexachloroethane	U	330	ug/Kgdrywt	1	330	330
Nitrobenzene	U	330	ug/Kgdrywt	1	330	330
Isophorone	U	330	ug/Kgdrywt	1	330	330
2-Nitrophenol	U	330	ug/Kgdrywt	1	330	330
2,4-Dimethylphenol	U	330	ug/Kgdrywt	1	330	330
Bis(2-Chloroethoxy)Methane	U	330	ug/Kgdrywt	1	330	330
2,4-Dichlorophenol	U	330	ug/Kgdrywt	1	330	330
1,2,4-Trichlorobenzene	U	330	ug/Kgdrywt	1	330	330
Naphthalene	U	330	ug/Kgdrywt	1	330	330
4-Chloroaniline	U	330	ug/Kgdrywt	1	330	330
Hexachlorobutadiene	U	330	ug/Kgdrywt	1	330	330
4-Chloro-3-Methylphenol	U	330	ug/Kgdrywt	1	330	330
2-Methylnaphthalene	U	330	ug/Kgdrywt	1	330	330
Hexachlorocyclopentadiene	U	330	ug/Kgdrywt	1	330	330
2,4,6-Trichlorophenol	U	330	ug/Kgdrywt	1	330	330
2,4,5-Trichlorophenol	U	820	ug/Kgdrywt	1	820	820
2-Chloronaphthalene	U	330	ug/Kgdrywt	1	330	330
2-Nitroaniline	U	820	ug/Kgdrywt	1	820	820
Dimethyl Phthalate	U	330	ug/Kgdrywt	1	330	330
Acenaphthylene	U	330	ug/Kgdrywt	1	330	330
2,6-Dinitrotoluene	U	330	ug/Kgdrywt	1	330	330
3-Nitroaniline	U	820	ug/Kgdrywt	1	820	820
Acenaphthene	U	330	ug/Kgdrywt	1	330	330
2,4-Dinitrophenol	U	820	ug/Kgdrywt	1	820	820

600 Technology Way
P.O. Box 540, Scarborough, ME 04070
Tel:(207) 874-2400 Fax:(207) 775-4029

http://www.katahdinlab.com

Katahdin
ANALYTICAL SERVICES

Cert No E87604

Report of Analytical Results

Client:
Lab ID: WG164373-1
Client ID: Method Blank Sample
Project:
SDG: SI3835
Lab File ID: U0619.D

Sample Date:
Received Date:
Extract Date: 08-JUN-15
Extracted By: JMS
Extraction Method: SW846 3550
Lab Prep Batch: WG164373

Analysis Date: 09-JUN-15
Analyst: JCG
Analysis Method: SW846 8270C
Matrix: SL
% Solids: NA
Report Date: 10-JUN-15

Compound	Qualifier	Result	Units	Dilution	PQL	ADJ PQL
4-Nitrophenol	U	820	ug/Kgdrywt	1	820	820
Dibenzofuran	U	330	ug/Kgdrywt	1	330	330
2,4-Dinitrotoluene	U	330	ug/Kgdrywt	1	330	330
Diethylphthalate	U	330	ug/Kgdrywt	1	330	330
4-Chlorophenyl-Phenylether	U	330	ug/Kgdrywt	1	330	330
Fluorene	U	330	ug/Kgdrywt	1	330	330
4-Nitroaniline	U	820	ug/Kgdrywt	1	820	820
4,6-Dinitro-2-Methylphenol	U	820	ug/Kgdrywt	1	820	820
N-Nitrosodiphenylamine	U	330	ug/Kgdrywt	1	330	330
4-Bromophenyl-Phenylether	U	330	ug/Kgdrywt	1	330	330
Hexachlorobenzene	U	330	ug/Kgdrywt	1	330	330
Pentachlorophenol	U	820	ug/Kgdrywt	1	820	820
Phenanthrene	U	330	ug/Kgdrywt	1	330	330
Anthracene	U	330	ug/Kgdrywt	1	330	330
Carbazole	U	330	ug/Kgdrywt	1	330	330
Di-N-Butylphthalate	U	330	ug/Kgdrywt	1	330	330
Fluoranthene	U	330	ug/Kgdrywt	1	330	330
Pyrene	U	330	ug/Kgdrywt	1	330	330
Butylbenzylphthalate	U	330	ug/Kgdrywt	1	330	330
3,3'-Dichlorobenzidine	U	330	ug/Kgdrywt	1	330	330
Benzo(a)anthracene	U	330	ug/Kgdrywt	1	330	330
Chrysene	U	330	ug/Kgdrywt	1	330	330
Bis(2-Ethylhexyl)Phthalate	U	330	ug/Kgdrywt	1	330	330
Di-N-Octylphthalate	U	330	ug/Kgdrywt	1	330	330
Benzo(b)fluoranthene	U	330	ug/Kgdrywt	1	330	330
Benzo(k)fluoranthene	U	330	ug/Kgdrywt	1	330	330
Benzo(a)pyrene	U	330	ug/Kgdrywt	1	330	330
Indeno(1,2,3-cd)pyrene	U	330	ug/Kgdrywt	1	330	330
Dibenzo(a,h)anthracene	U	330	ug/Kgdrywt	1	330	330
Benzo(g,h,i)perylene	U	330	ug/Kgdrywt	1	330	330
2-Fluorophenol		62.0				
Phenol-d6		70.8				
Nitrobenzene-d5		64.4				
2-Fluorobiphenyl		69.8				

600 Technology Way
P.O. Box 540, Scarborough, ME 04070
Tel:(207) 874-2400 Fax:(207) 775-4029

http://www.katahdinlab.com

Katahdin
ANALYTICAL SERVICES

Cert No E87604

Report of Analytical Results

Client:
Lab ID: WG164373-1
Client ID: Method Blank Sample
Project:
SDG: SI3835
Lab File ID: U0619.D

Sample Date:
Received Date:
Extract Date: 08-JUN-15
Extracted By: JMS
Extraction Method: SW846 3550
Lab Prep Batch: WG164373

Analysis Date: 09-JUN-15
Analyst: JCG
Analysis Method: SW846 8270C
Matrix: SL
% Solids: NA
Report Date: 10-JUN-15

Compound	Qualifier	Result	Units	Dilution	PQL	ADJ PQL
2,4,6-Tribromophenol		59.9				
Terphenyl-d14		77.9				

600 Technology Way
P.O. Box 540, Scarborough, ME 04070
Tel:(207) 874-2400 Fax:(207) 775-4029

http://www.katahdinlab.com

Katahdin
ANALYTICAL SERVICES

Cert No E87604

LCS/LCSD Recovery Report

LCS ID: WG164373-2
LCSD ID: WG164373-3
Project:
SDG: SI3835
Report Date: 10-JUN-15
LCS File ID: U0620.D

Received Date:
Extract Date: 08-JUN-15
Extracted By: JMS
Extraction Method: SW846 3550
Lab Prep Batch: WG164373
LCSD File ID: U0621.D

Analysis Date: 09-JUN-15
Analyst: JCG
Analysis Method: SW846 8270C
Matrix: SL
% Solids: NA

Compound	Spike Amt	LCS Conc	LCS Rec (%)	LCSD Conc	LCSD Rec (%)	Conc Units	RPD (%)	RPD Limit	Limits
Phenol	3330	2180	65.5	2260	67.9	ug/Kgdrywt	4	50	34-94
Bis(2-Chloroethyl)Ether	1670	1240	74.2	1300	77.8	ug/Kgdrywt	5	50	33-93
2-Chlorophenol	3330	2260	67.9	2320	69.7	ug/Kgdrywt	3	50	33-93
1,3-Dichlorobenzene	1670	1100	65.9	1140	68.3	ug/Kgdrywt	4	50	29-89
1,4-Dichlorobenzene	1670	1160	69.5	1200	71.8	ug/Kgdrywt	3	50	30-90
1,2-Dichlorobenzene	1670	1180	70.6	1200	71.8	ug/Kgdrywt	2	50	31-91
2-Methylphenol	3330	2220	66.7	2250	67.6	ug/Kgdrywt	1	50	34-94
2,2'-Oxybis(1-Chloropropane)	1670	982.	58.8	1010	60.5	ug/Kgdrywt	3	50	41-118
3&4-Methylphenol	3330	2150	64.6	2190	65.8	ug/Kgdrywt	2	50	38-98
N-Nitroso-Di-N-Propylamine	1670	1130	67.7	1140	68.3	ug/Kgdrywt	1	50	33-93
Hexachloroethane	1670	1130	67.7	1140	68.3	ug/Kgdrywt	1	50	10-88
Nitrobenzene	1670	1260	75.4	1240	74.2	ug/Kgdrywt	2	50	32-92
Isophorone	1670	922.	55.2	960.	57.5	ug/Kgdrywt	4	50	37-97
2-Nitrophenol	3330	2210	66.4	2280	68.5	ug/Kgdrywt	3	50	34-94
2,4-Dimethylphenol	3330	2180	65.5	2210	66.4	ug/Kgdrywt	1	50	21-81
Bis(2-Chloroethoxy)Methane	1670	1100	65.9	1120	67.1	ug/Kgdrywt	2	50	30-90
2,4-Dichlorophenol	3330	2460	73.9	2520	75.7	ug/Kgdrywt	2	50	40-100
1,2,4-Trichlorobenzene	1670	1190	71.2	1230	73.6	ug/Kgdrywt	3	50	32-92
Naphthalene	1670	1240	74.2	1260	75.4	ug/Kgdrywt	2	50	30-90
4-Chloroaniline	1670	1110	66.5	1110	66.5	ug/Kgdrywt	0	50	10-73
Hexachlorobutadiene	1670	1240	74.2	1310	78.4	ug/Kgdrywt	5	50	31-91
4-Chloro-3-Methylphenol	3330	2840	85.3	2860	85.9	ug/Kgdrywt	1	50	45-105
2-Methylnaphthalene	1670	1220	73.0	1220	73.0	ug/Kgdrywt	0	50	40-100
Hexachlorocyclopentadiene	1670	756.	45.3	793.	47.5	ug/Kgdrywt	5	50	10-70
2,4,6-Trichlorophenol	3330	2430	73.0	2570	77.2	ug/Kgdrywt	6	50	46-106
2,4,5-Trichlorophenol	3330	2520	75.7	2600	78.1	ug/Kgdrywt	3	50	47-107
2-Chloronaphthalene	1670	1070	64.1	1120	67.1	ug/Kgdrywt	4	50	15-75
2-Nitroaniline	1670	1310	78.4	1360	81.4	ug/Kgdrywt	4	50	40-100
Dimethyl Phthalate	1670	1300	77.8	1370	82.0	ug/Kgdrywt	5	50	53-113
Acenaphthylene	1670	1250	74.8	1280	76.6	ug/Kgdrywt	2	50	40-100
2,6-Dinitrotoluene	1670	1320	79.0	1370	82.0	ug/Kgdrywt	4	50	54-114
3-Nitroaniline	1670	1180	70.6	1260	75.4	ug/Kgdrywt	6	50	22-82
Acenaphthene	1670	1220	73.0	1250	74.8	ug/Kgdrywt	2	50	45-105
2,4-Dinitrophenol	3330	1530	45.9	1490	44.7	ug/Kgdrywt	3	50	17-77

600 Technology Way
P.O. Box 540, Scarborough, ME 04070
Tel:(207) 874-2400 Fax:(207) 775-4029

http://www.katahdinlab.com

Katahdin
ANALYTICAL SERVICES

Accredited in accordance with nelac
Cert No E87604

LCS/LCSD Recovery Report

LCS ID: WG164373-2
LCSD ID: WG164373-3
Project:
SDG: SI3835
Report Date: 10-JUN-15
LCS File ID: U0620.D

Received Date:
Extract Date: 08-JUN-15
Extracted By: JMS
Extraction Method: SW846 3550
Lab Prep Batch: WG164373
LCSD File ID: U0621.D

Analysis Date: 09-JUN-15
Analyst: JCG
Analysis Method: SW846 8270C
Matrix: SL
% Solids: NA

Compound	Spike Amt	LCS Conc	LCS Rec (%)	LCSD Conc	LCSD Rec (%)	Conc Units	RPD (%)	RPD Limit	Limits
4-Nitrophenol	3330	3750	113.	4030	121.	ug/Kgdrywt	7	50	10-137
Dibenzofuran	1670	1340	80.2	1400	83.8	ug/Kgdrywt	4	50	51-111
2,4-Dinitrotoluene	1670	1490	89.2	1580	94.6	ug/Kgdrywt	6	50	53-113
Diethylphthalate	1670	1410	84.4	1470	88.0	ug/Kgdrywt	4	50	57-117
4-Chlorophenyl-Phenylether	1670	1340	80.2	1390	83.2	ug/Kgdrywt	4	50	53-113
Fluorene	1670	1270	76.0	1370	82.0	ug/Kgdrywt	8	50	46-106
4-Nitroaniline	1670	1590	95.2*	1710	102.*	ug/Kgdrywt	7	50	14-82
4,6-Dinitro-2-Methylphenol	3330	2540	76.3	2600	78.1	ug/Kgdrywt	2	50	39-99
N-Nitrosodiphenylamine	1670	1020	61.1	1020	61.1	ug/Kgdrywt	0	50	44-104
4-Bromophenyl-Phenylether	1670	1330	79.6	1400	83.8	ug/Kgdrywt	5	50	46-106
Hexachlorobenzene	1670	1340	80.2	1360	81.4	ug/Kgdrywt	1	50	49-109
Pentachlorophenol	3330	3360	101.*	3420	103.*	ug/Kgdrywt	2	50	37-97
Phenanthrene	1670	1540	92.2	1560	93.4	ug/Kgdrywt	1	50	51-111
Anthracene	1670	1420	85.0	1440	86.2	ug/Kgdrywt	1	50	49-109
Carbazole	1670	1580	94.6	1570	94.0	ug/Kgdrywt	1	50	50-110
Di-N-Butylphthalate	1670	1500	89.8	1580	94.6	ug/Kgdrywt	5	50	53-113
Fluoranthene	1670	1670	100.	1680	100.	ug/Kgdrywt	0	50	47-107
Pyrene	1670	1300	77.8	1350	80.8	ug/Kgdrywt	4	50	58-118
Butylbenzylphthalate	1670	1410	84.4	1400	83.8	ug/Kgdrywt	1	50	63-123
3,3'-Dichlorobenzidine	3330	2550	76.6*	2610	78.4*	ug/Kgdrywt	2	50	10-70
Benzo(a)anthracene	1670	1430	85.6	1470	88.0	ug/Kgdrywt	3	50	50-110
Chrysene	1670	1450	86.8	1470	88.0	ug/Kgdrywt	1	50	55-115
Bis(2-Ethylhexyl)Phthalate	1670	1400	83.8	1380	82.6	ug/Kgdrywt	1	50	38-138
Di-N-Octylphthalate	1670	1310	78.4	1340	80.2	ug/Kgdrywt	2	50	46-123
Benzo(b)fluoranthene	1670	1360	81.4	1410	84.4	ug/Kgdrywt	4	50	46-116
Benzo(k)fluoranthene	1670	1410	84.4	1470	88.0	ug/Kgdrywt	4	50	60-120
Benzo(a)pyrene	1670	1420	85.0	1410	84.4	ug/Kgdrywt	1	50	53-113
Indeno(1,2,3-cd)pyrene	1670	1460	87.4	1450	86.8	ug/Kgdrywt	1	50	32-92
Dibenzo(a,h)anthracene	1670	1420	85.0	1460	87.4	ug/Kgdrywt	3	50	40-100
Benzo(g,h,i)perylene	1670	1500	89.8	1470	88.0	ug/Kgdrywt	2	50	40-125
2-Fluorophenol			66.8		71.7				19-81
Phenol-d6			68.3		71.9				25-82
Nitrobenzene-d5			69.9		71.1				24-81
2-Fluorobiphenyl			68.9		72.7				29-83

600 Technology Way
P.O. Box 540, Scarborough, ME 04070
Tel:(207) 874-2400 Fax:(207) 775-4029

http://www.katahdinlab.com

Katahdin
ANALYTICAL SERVICES

Cert No E87604

LCS/LCSD Recovery Report

LCS ID: WG164373-2
LCSD ID: WG164373-3
Project:
SDG: SI3835
Report Date: 10-JUN-15
LCS File ID: U0620.D

Received Date:
Extract Date: 08-JUN-15
Extracted By: JMS
Extraction Method: SW846 3550
Lab Prep Batch: WG164373
LCSD File ID: U0621.D

Analysis Date: 09-JUN-15
Analyst: JCG
Analysis Method: SW846 8270C
Matrix: SL
% Solids: NA

2,4,6-Tribromophenol	81.9	88.6	16-103
Terphenyl-d14	79.4	79.9	24-136

600 Technology Way
P.O. Box 540, Scarborough, ME 04070
Tel:(207) 874-2400 Fax:(207) 775-4029

http://www.katahdinlab.com

Katahdin
ANALYTICAL SERVICES

Cert No E87604

Report of Analytical Results

Client: S. W. Cole Engineering, Inc.
Lab ID: SI3835-1DL
Client ID: TP-105
Project: Mt. Vernon Ave/13-1069.2
SDG: SI3835
Lab File ID: CIF2219.D

Sample Date: 04-JUN-15
Received Date: 04-JUN-15
Extract Date: 05-JUN-15
Extracted By: JMS
Extraction Method: SW846 3546
Lab Prep Batch: WG164213

Analysis Date: 13-JUN-15
Analyst: AC
Analysis Method: MA DEP EPH 04-1.1
Matrix: SL
% Solids: 89.
Report Date: 15-JUN-15

Compound	Qualifier	Result	Units	Dilution	PQL	ADJ PQL
C9-C18 Aliphatics		1800	mg/Kgdrywt	14	20	230
C19-C36 Aliphatics		220	mg/Kgdrywt	2	20	33.
C11-C22 Aromatics		700	mg/Kgdrywt	2	20	33.
Naphthalene		1.7	mg/Kgdrywt	2	.2	0.33
2-Methylnaphthalene		1.2	mg/Kgdrywt	2	.2	0.33
Phenanthrene		2.2	mg/Kgdrywt	2	.2	0.33
Acenaphthylene	U	0.33	mg/Kgdrywt	2	.2	0.33
Acenaphthene		0.54	mg/Kgdrywt	2	.2	0.33
Anthracene	U	0.33	mg/Kgdrywt	2	.2	0.33
Benzo(a)anthracene	U	0.33	mg/Kgdrywt	2	.2	0.33
Benzo(a)pyrene	U	0.33	mg/Kgdrywt	2	.2	0.33
Benzo(b)fluoranthene	U	0.33	mg/Kgdrywt	2	.2	0.33
Benzo(g,h,i)perylene	U	0.33	mg/Kgdrywt	2	.2	0.33
Benzo(k)fluoranthene	U	0.33	mg/Kgdrywt	2	.2	0.33
Chrysene	U	0.33	mg/Kgdrywt	2	.2	0.33
Dibenzo(a,h)anthracene	U	0.33	mg/Kgdrywt	2	.2	0.33
Fluoranthene	U	0.33	mg/Kgdrywt	2	.2	0.33
Fluorene		0.38	mg/Kgdrywt	2	.2	0.33
Indeno(1,2,3-cd)pyrene	U	0.33	mg/Kgdrywt	2	.2	0.33
Pyrene		0.54	mg/Kgdrywt	2	.2	0.33
5-Alpha Androstane		73.8	%			
o-Terphenyl		70.5	%			
2-Fluorobiphenyl		74.4	%			
2-Bromonaphthalene		62.8	%			

600 Technology Way
P.O. Box 540, Scarborough, ME 04070
Tel:(207) 874-2400 Fax:(207) 775-4029

http://www.katahdinlab.com

Form 4
Method Blank Summary

Lab Name : Katahdin Analytical Services
Project : Mt. Vernon Ave/13-1069.2
Lab File ID : CIF1073.D
Instrument ID : GC12

SDG : SI3835
Lab Sample ID : WG164213-1
Date Analyzed : 08-JUN-15
Time Analyzed : 18:28
Date Extracted : 05-JUN-15

This Method Blank applies to the following samples, LCS, MS and MSD:

Client Sample ID	Lab Sample ID	Lab File ID	Date Analyzed	Time Analyzed
Laboratory Control S	WG164213-2	CIF1074.D	06/08/15	19:14
Laboratory Control S	WG164213-3	CIF1075.D	06/08/15	19:59
TP-105	SI3835-1	CIF1152.D	06/11/15	08:01

Katahdin
ANALYTICAL SERVICES

Cert No E87604

Form 4
Method Blank Summary

Lab Name : Katahdin Analytical Services
Project : Mt. Vernon Ave/13-1069.2
Lab File ID : CIF1073A.D
Instrument ID : GC12

SDG : SI3835
Lab Sample ID : WG164213-1
Date Analyzed : 08-JUN-15
Time Analyzed : 18:28
Date Extracted : 05-JUN-15

This Method Blank applies to the following samples, LCS, MS and MSD:

Client Sample ID	Lab Sample ID	Lab File ID	Date Analyzed	Time Analyzed
Laboratory Control S	WG164213-2	CIF1074A..	06/08/15	19:14
Laboratory Control S	WG164213-3	CIF1075A..	06/08/15	19:59
TP-105	SI3835-1	CIF1152A..	06/11/15	08:01

600 Technology Way
P.O. Box 540, Scarborough, ME 04070
Tel:(207) 874-2400 Fax:(207) 775-4029

http://katahdinlab.com
sales@katahdinlab.com

Form 4
Method Blank Summary

Lab Name : Katahdin Analytical Services
Project : Mt. Vernon Ave/13-1069.2
Lab File ID : CIF2073.D
Instrument ID : GC12

SDG : SI3835
Lab Sample ID : WG164213-1
Date Analyzed : 08-JUN-15
Time Analyzed : 18:28
Date Extracted : 05-JUN-15

This Method Blank applies to the following samples, LCS, MS and MSD:

Client Sample ID	Lab Sample ID	Lab File ID	Date Analyzed	Time Analyzed
Laboratory Control S	WG164213-2	CIF2074.D	06/08/15	19:14
Laboratory Control S	WG164213-3	CIF2075.D	06/08/15	19:59
TP-105	SI3835-1	CIF2152.D	06/11/15	08:01
TP-105	SI3835-1DL	CIF2219.D	06/13/15	11:22

600 Technology Way
P.O. Box 540, Scarborough, ME 04070
Tel:(207) 874-2400 Fax:(207) 775-4029

http://katahdinlab.com
sales@katahdinlab.com

Katahdin
ANALYTICAL SERVICES

Cert No E87604

Report of Analytical Results

Client:
Lab ID: WG164213-1
Client ID: Method Blank Sample
Project:
SDG: SI3835
Lab File ID: CIF2073.D

Sample Date:
Received Date:
Extract Date: 05-JUN-15
Extracted By: JMS
Extraction Method: SW846 3546
Lab Prep Batch: WG164213

Analysis Date: 08-JUN-15
Analyst: AC
Analysis Method: MA DEP EPH 04-1.1
Matrix: SL
% Solids: NA
Report Date: 15-JUN-15

Compound	Qualifier	Result	Units	Dilution	PQL	ADJ PQL
C9-C18 Aliphatics	U	20	mg/Kgdrywt	1	20	20.
C19-C36 Aliphatics	U	20	mg/Kgdrywt	1	20	20.
C11-C22 Aromatics	U	20	mg/Kgdrywt	1	20	20.
Naphthalene	U	0.20	mg/Kgdrywt	1	.2	0.20
2-Methylnaphthalene	U	0.20	mg/Kgdrywt	1	.2	0.20
Phenanthrene	U	0.20	mg/Kgdrywt	1	.2	0.20
Acenaphthylene	U	0.20	mg/Kgdrywt	1	.2	0.20
Acenaphthene	U	0.20	mg/Kgdrywt	1	.2	0.20
Anthracene	U	0.20	mg/Kgdrywt	1	.2	0.20
Benzo(a)anthracene	U	0.20	mg/Kgdrywt	1	.2	0.20
Benzo(a)pyrene	U	0.20	mg/Kgdrywt	1	.2	0.20
Benzo(b)fluoranthene	U	0.20	mg/Kgdrywt	1	.2	0.20
Benzo(g,h,i)perylene	U	0.20	mg/Kgdrywt	1	.2	0.20
Benzo(k)fluoranthene	U	0.20	mg/Kgdrywt	1	.2	0.20
Chrysene	U	0.20	mg/Kgdrywt	1	.2	0.20
Dibenzo(a,h)anthracene	U	0.20	mg/Kgdrywt	1	.2	0.20
Fluoranthene	U	0.20	mg/Kgdrywt	1	.2	0.20
Fluorene	U	0.20	mg/Kgdrywt	1	.2	0.20
Indeno(1,2,3-cd)pyrene	U	0.20	mg/Kgdrywt	1	.2	0.20
Pyrene	U	0.20	mg/Kgdrywt	1	.2	0.20
5-Alpha Androstane		65.4	%			
o-Terphenyl		52.9	%			
2-Fluorobiphenyl		58.2	%			
2-Bromonaphthalene		57.4	%			

600 Technology Way
P.O. Box 540, Scarborough, ME 04070
Tel:(207) 874-2400 Fax:(207) 775-4029

http://www.katahdinlab.com

Katahdin
ANALYTICAL SERVICES

Cert No E87604

LCS/LCSD Recovery Report

LCS ID: WG164213-2
LCSD ID: WG164213-3
Project:
SDG: SI3835
Report Date: 15-JUN-15
LCS File ID: CIF2074.D

Received Date:
Extract Date: 05-JUN-15
Extracted By: JMS
Extraction Method: SW846 3546
Lab Prep Batch: WG164213
LCSD File ID: CIF1075A.d

Analysis Date: 08-JUN-15
Analyst: AC
Analysis Method: MA DEP EPH 04-1.1
Matrix: SL
% Solids: NA

Compound	Spike Amt	LCS Conc	LCS Rec (%)	LCSD Conc	LCSD Rec (%)	Conc Units	RPD (%)	RPD Limit	Limits
Unadjusted C11-C22 Aromatics	153.	107.	69.9	102.	66.7	mg/Kgdrywt	5	25	40-140
C9-C18 Aliphatics	54.0	29.2	54.1	29.4	54.4	mg/Kgdrywt	1	25	40-140
C19-C36 Aliphatics	72.0	50.8	70.6	48.7	67.6	mg/Kgdrywt	4	25	40-140
Naphthalene	9.00	5.27	58.6	5.09	56.6	mg/Kgdrywt	3	25	40-140
2-Methylnaphthalene	9.00	5.41	60.1	5.19	57.7	mg/Kgdrywt	4	25	40-140
Phenanthrene	9.00	5.93	65.9	5.72	63.6	mg/Kgdrywt	4	25	40-140
Acenaphthylene	9.00	5.41	60.1	5.16	57.3	mg/Kgdrywt	5	25	40-140
Acenaphthene	9.00	5.28	58.7	5.06	56.2	mg/Kgdrywt	4	25	40-140
Anthracene	9.00	6.77	75.2	6.44	71.6	mg/Kgdrywt	5	25	40-140
Benzo(a)anthracene	9.00	6.78	75.3	6.42	71.3	mg/Kgdrywt	5	25	40-140
Benzo(a)pyrene	9.00	6.78	75.3	6.42	71.3	mg/Kgdrywt	5	25	40-140
Benzo(b)fluoranthene	9.00	6.34	70.4	5.96	66.2	mg/Kgdrywt	6	25	40-140
Benzo(g,h,i)perylene	9.00	6.68	74.2	6.34	70.4	mg/Kgdrywt	5	25	40-140
Benzo(k)fluoranthene	9.00	6.58	73.1	6.28	69.8	mg/Kgdrywt	5	25	40-140
Chrysene	9.00	6.68	74.2	6.32	70.2	mg/Kgdrywt	6	25	40-140
Dibenzo(a,h)anthracene	9.00	6.52	72.4	6.28	69.8	mg/Kgdrywt	4	25	40-140
Fluoranthene	9.00	6.45	71.7	6.15	68.3	mg/Kgdrywt	5	25	40-140
Fluorene	9.00	5.50	61.1	5.32	59.1	mg/Kgdrywt	3	25	40-140
Indeno(1,2,3-cd)pyrene	9.00	6.56	72.9	6.13	68.1	mg/Kgdrywt	7	25	40-140
Pyrene	9.00	6.39	71.0	6.09	67.7	mg/Kgdrywt	5	25	40-140
5-Alpha Androstane			68.3		67.4				40-140
o-Terphenyl			67.4		66.2				40-140
2-Fluorobiphenyl			70.6		72.2				40-140
2-Bromonaphthalene			69.8		71.3				40-140

600 Technology Way
P.O. Box 540, Scarborough, ME 04070
Tel:(207) 874-2400 Fax:(207) 775-4029

http://www.katahdinlab.com

Katahdin
ANALYTICAL SERVICES

Cert No E87604

Report of Analytical Results

Client: S. W. Cole Engineering, Inc.
Lab ID: SI3835-1
Client ID: TP-105
Project: Mt. Vernon Ave/13-1069.2
SDG: SI3835
Lab File ID: 2IF10100.D

Sample Date: 04-JUN-15
Received Date: 04-JUN-15
Extract Date: 12-JUN-15
Extracted By: AAB
Extraction Method: MA-VPH
Lab Prep Batch: WG164656

Analysis Date: 12-JUN-15
Analyst: AAB
Analysis Method: MA DEP VPH 04-1.1
Matrix: SL
% Solids: 89.
Report Date: 16-JUN-15

Compound	Qualifier	Result	Units	Dilution	PQL	ADJ PQL
C5-C8 Aliphatics	U	28	mg/Kgdrywt	1	25	28.
C9-C12 Aliphatics		170	mg/Kgdrywt	2	25	55.
C9-C10 Aromatics		160	mg/Kgdrywt	2	25	55.
Benzene	U	1.4	mg/Kgdrywt	1	1.25	1.4
Ethylbenzene	U	1.4	mg/Kgdrywt	1	1.25	1.4
Methyl tert-butylether	U	1.4	mg/Kgdrywt	1	1.25	1.4
Naphthalene	U	1.4	mg/Kgdrywt	1	1.25	1.4
Toluene	U	1.4	mg/Kgdrywt	1	1.25	1.4
m+p-Xylenes	U	2.8	mg/Kgdrywt	1	2.5	2.8
o-Xylene	U	1.4	mg/Kgdrywt	1	1.25	1.4
2,5-Dibromotoluene (FID)		86.4	%			
2,5-Dibromotoluene (PID)		95.9	%			

600 Technology Way
P.O. Box 540, Scarborough, ME 04070
Tel:(207) 874-2400 Fax:(207) 775-4029

http://www.katahdinlab.com

Form 4
Method Blank Summary

Lab Name : Katahdin Analytical Services
Project : Mt. Vernon Ave/13-1069.2
Lab File ID : 2IF10097.D
Instrument ID : GC02

SDG : SI3835
Lab Sample ID : WG164656-1
Date Analyzed : 12-JUN-15
Time Analyzed : 17:04
Date Extracted : 12-JUN-15

This Method Blank applies to the following samples, LCS, MS and MSD:

Client Sample ID	Lab Sample ID	Lab File ID	Date Analyzed	Time Analyzed
Laboratory Control S	WG164656-2	2IF10098.D	06/12/15	17:57
TP-105	SI3835-1	2IF10100.D	06/12/15	19:48

600 Technology Way
P.O. Box 540, Scarborough, ME 04070
Tel:(207) 874-2400 Fax:(207) 775-4029

http://katahdinlab.com
sales@katahdinlab.com

Katahdin
ANALYTICAL SERVICES

Cert No E87604

Report of Analytical Results

Client:
Lab ID: WG164656-1
Client ID: Method Blank Sample
Project:
SDG: SI3835
Lab File ID: 2IF10097.D

Sample Date:
Received Date:
Extract Date: 12-JUN-15
Extracted By: AAB
Extraction Method: MA-VPH
Lab Prep Batch: WG164656

Analysis Date: 12-JUN-15
Analyst: AAB
Analysis Method: MA DEP VPH 04-1.1
Matrix: SL
% Solids: NA
Report Date: 16-JUN-15

Compound	Qualifier	Result	Units	Dilution	PQL	ADJ PQL
C5-C8 Aliphatics	U	25	mg/Kgdrywt	1	25	25.
C9-C12 Aliphatics	U	25	mg/Kgdrywt	1	25	25.
C9-C10 Aromatics	U	25	mg/Kgdrywt	1	25	25.
Benzene	U	1.2	mg/Kgdrywt	1	1.25	1.2
Ethylbenzene	U	1.2	mg/Kgdrywt	1	1.25	1.2
Methyl tert-butylether	U	1.2	mg/Kgdrywt	1	1.25	1.2
Naphthalene	U	1.2	mg/Kgdrywt	1	1.25	1.2
Toluene	U	1.2	mg/Kgdrywt	1	1.25	1.2
m+p-Xylenes	U	2.5	mg/Kgdrywt	1	2.5	2.5
o-Xylene	U	1.2	mg/Kgdrywt	1	1.25	1.2
2,5-Dibromotoluene (FID)		99.1	%			
2,5-Dibromotoluene (PID)		107.	%			

600 Technology Way
P.O. Box 540, Scarborough, ME 04070
Tel:(207) 874-2400 Fax:(207) 775-4029

http://www.katahdinlab.com

Katahdin
ANALYTICAL SERVICES

Cert No E87604

LCS/LCSD Recovery Report

LCS ID: WG164656-2
LCSD ID: WG164656-3RA
Project:
SDG: SI3835
Report Date: 16-JUN-15
LCS File ID: 2IF10098.D

Received Date:
Extract Date: 12-JUN-15
Extracted By: AAB
Extraction Method: MA DEP VPH 04-1
Lab Prep Batch: WG164656
LCSD File ID: 2IF10105.D

Analysis Date: 12-JUN-15
Analyst: AAB
Analysis Method: MA DEP VPH 04-1.1
Matrix: SL
% Solids: NA

Compound	Spike Amt	LCS Conc	LCS Rec (%)	LCSD Conc	LCSD Rec (%)	Conc Units	RPD (%)	RPD Limit	Limits
C5-C8 Aliphatics	69.9	76.5	109.	64.0	91.6	mg/Kgdrywt	18	25	70-130
C9-C12 Aliphatics	46.6	47.9	103.	51.3	110.	mg/Kgdrywt	7	25	70-130
C9-C10 Aromatics	23.3	27.2	117.	27.0	116.	mg/Kgdrywt	1	25	70-130
Benzene	23.3	23.1	99.1	22.4	96.1	mg/Kgdrywt	3	25	70-130
Ethylbenzene	23.3	23.6	101.	23.3	100.	mg/Kgdrywt	1	25	70-130
Methyl tert-butylether	23.3	23.3	100.	21.6	92.7	mg/Kgdrywt	8	25	70-130
Naphthalene	23.3	27.0	116.	24.5	105.	mg/Kgdrywt	10	25	70-130
Toluene	23.3	23.5	101.	22.9	98.3	mg/Kgdrywt	2	25	70-130
m+p-Xylenes	46.6	46.1	98.9	45.6	97.8	mg/Kgdrywt	1	25	70-130
o-Xylene	23.3	23.6	101.	23.2	99.6	mg/Kgdrywt	2	25	70-130
2,5-Dibromotoluene (FID)			110.		103.				70-130
2,5-Dibromotoluene (PID)			118.		112.				70-130

600 Technology Way
P.O. Box 540, Scarborough, ME 04070
Tel:(207) 874-2400 Fax:(207) 775-4029

http://www.katahdinlab.com

Katahdin
ANALYTICAL SERVICES

Cert No E87604

Form 4
Method Blank Summary

Lab Name : Katahdin Analytical Services
Project : Mt. Vernon Ave/13-1069.2
Lab File ID : 2IF10104.D
Instrument ID : GC02

SDG : SI3835
Lab Sample ID : WG164656-1RA
Date Analyzed : 15-JUN-15
Time Analyzed : 12:32
Date Extracted : 12-JUN-15

This Method Blank applies to the following samples, LCS, MS and MSD:

Client Sample ID	Lab Sample ID	Lab File ID	Date Analyzed	Time Analyzed
Laboratory Control S	WG164656-3RA	2IF10105.D	06/15/15	13:25
TP-105	SI3835-1DL	2IF10106.D	06/15/15	14:19

600 Technology Way
P.O. Box 540, Scarborough, ME 04070
Tel:(207) 874-2400 Fax:(207) 775-4029

http://katahdinlab.com
sales@katahdinlab.com

Katahdin
ANALYTICAL SERVICES

Cert No E87604

Report of Analytical Results

Client:
Lab ID: WG164656-1RA
Client ID: Method Blank Sample
Project:
SDG: SI3835
Lab File ID: 2IF10104.D

Sample Date:
Received Date:
Extract Date: 12-JUN-15
Extracted By: AAB
Extraction Method: MA-VPH
Lab Prep Batch: WG164656

Analysis Date: 15-JUN-15
Analyst: AAB
Analysis Method: MA DEP VPH 04-1.1
Matrix: SL
% Solids: NA
Report Date: 16-JUN-15

Compound	Qualifier	Result	Units	Dilution	PQL	ADJ PQL
C5-C8 Aliphatics	U	25	mg/Kgdrywt	1	25	25.
C9-C12 Aliphatics	U	25	mg/Kgdrywt	1	25	25.
C9-C10 Aromatics	U	25	mg/Kgdrywt	1	25	25.
Benzene	U	1.2	mg/Kgdrywt	1	1.25	1.2
Ethylbenzene	U	1.2	mg/Kgdrywt	1	1.25	1.2
Methyl tert-butylether	U	1.2	mg/Kgdrywt	1	1.25	1.2
Naphthalene	U	1.2	mg/Kgdrywt	1	1.25	1.2
Toluene	U	1.2	mg/Kgdrywt	1	1.25	1.2
m+p-Xylenes	U	2.5	mg/Kgdrywt	1	2.5	2.5
o-Xylene	U	1.2	mg/Kgdrywt	1	1.25	1.2
2,5-Dibromotoluene (FID)		117.	%			
2,5-Dibromotoluene (PID)		130.	%			

600 Technology Way
P.O. Box 540, Scarborough, ME 04070
Tel:(207) 874-2400 Fax:(207) 775-4029

http://www.katahdinlab.com

Katahdin ANALYTICAL SERVICES

REPORT OF ANALYTICAL RESULTS

Client: Pat Otto
S. W. Cole Engineering, Inc.
286 Portland Road
Gray, ME 04039

Lab Sample ID: SI3835-001
Report Date: 6/15/2015
PO No.:
Project: Mt. Vernon Ave/13-1069.2

Sample Description	Matrix	Percent Solids(%)	Date Sampled	Date Received
TP-105	SL	88.8	06/04/2015	06/04/2015

Parameter	Result	Units	Adjusted PQL	Dilution Factor	PQL	Analytical Method	Analysis Date	By	Prep Method	Prepped Date	By	QC	Notes
ARSENIC	8.82	mg/Kgdrywt	0.80	5	0.16	SW846 6020	6/12/15	EAM	SW846 3050	6/5/15	TCS	IF05IMS1	
BARIUM	43.7	mg/Kgdrywt	0.500	5	0.1	SW846 6020	6/12/15	EAM	SW846 3050	6/5/15	TCS	IF05IMS1	
CADMIUM	U 0.500	mg/Kgdrywt	0.500	5	0.1	SW846 6020	6/12/15	EAM	SW846 3050	6/5/15	TCS	IF05IMS1	1
CHROMIUM	28.6	mg/Kgdrywt	1.00	5	0.2	SW846 6020	6/12/15	EAM	SW846 3050	6/5/15	TCS	IF05IMS1	
LEAD	32.1	mg/Kgdrywt	0.500	5	0.1	SW846 6020	6/12/15	EAM	SW846 3050	6/5/15	TCS	IF05IMS1	
MERCURY	U 0.044	ug/gdrywt	0.044	1	0.04	SW846 7471	6/9/15	TCS	SW846 7471	6/8/15	TCS	IF08HGS1	1
SELENIUM	U 1.0	mg/Kgdrywt	1.0	5	0.2	SW846 6020	6/12/15	EAM	SW846 3050	6/5/15	TCS	IF05IMS1	1
SILVER	U 1.00	mg/Kgdrywt	1.00	5	0.2	SW846 6020	6/12/15	EAM	SW846 3050	6/5/15	TCS	IF05IMS1	1

1 The laboratory's Practical Quantitation Level could not be achieved for this parameter due to sample composition, matrix effects,sample volume, or quantity used for analysis.

Katahdin
ANALYTICAL SERVICES

PREPARATION BLANK REPORT

Sample ID: PBSIF05IMS1 **Batch ID:** IF05IMS1 **Work Order:** SI3835

Element Name	Result	Units	Flag	PQL	File
ARSENIC	0.03	mg/kgdrywt	J	0.500	JIF12A
BARIUM	0.02	mg/kgdrywt	J	0.200	JIF12A
CADMIUM	0.001	mg/kgdrywt	J	0.100	JIF12A
CHROMIUM	0.18	mg/kgdrywt	J	0.500	JIF12A
LEAD	0.020	mg/kgdrywt	J	0.100	JIF12A
SELENIUM	0.02	mg/kgdrywt	U	0.500	JIF12A
SILVER	0.0004	mg/kgdrywt	U	0.100	JIF12A

U The analyte was not detected in the sample at a level greater than the instrument detection limit.

J The analyte was detected in the sample at a concentration greater than the instrument detection limit, but less than the laboratory's Practical Quantitation Level.

H The analyte was detected in the sample at a concentration greater than the laboratory's acceptance limit.

Katahdin
ANALYTICAL SERVICES

PREPARATION BLANK REPORT

Sample ID: PBSIF08HGS1 **Batch ID:** IF08HGS1 **Work Order:** SI3835

Element Name	Result	Units	Flag	PQL	File
MERCURY	0.004	ug/gdrywt	U	0.04	HIF09A

U The analyte was not detected in the sample at a level greater than the instrument detection limit.

J The analyte was detected in the sample at a concentration greater than the instrument detection limit, but less than the laboratory's Practical Quantitation Level.

H The analyte was detected in the sample at a concentration greater than the laboratory's acceptance limit.

Katahdin
ANALYTICAL SERVICES

LABORATORY CONTROL SAMPLE REPORT

Sample ID: LCSOIF05IMS1 **Batch ID:** IF05IMS1 **Work Order:** SI3835

Element Name	True Value	Result	Units	Recovery(%)	Flag	Limits (mg/kgdrywt)		File
ARSENIC	10.0	9.46	mg/kgdrywt	94.6%		7.95	12.0	JIF12A
BARIUM	200.	196.	mg/kgdrywt	98.0%		159	241	JIF12A
CADMIUM	25.0	23.6	mg/kgdrywt	94.4%		19.9	30.1	JIF12A
CHROMIUM	20.0	19.7	mg/kgdrywt	98.5%		15.9	24.1	JIF12A
LEAD	10.0	9.80	mg/kgdrywt	98.0%		7.95	12.0	JIF12A
SELENIUM	10.0	9.11	mg/kgdrywt	91.1%		7.95	12.0	JIF12A
SILVER	5.00	4.59	mg/kgdrywt	91.8%		3.98	6.02	JIF12A

H Laboratory control sample recovery is greater than the laboratory's acceptance limit.

L Laboratory control sample recovery is less than the laboratory's acceptance limit.

Katahdin
ANALYTICAL SERVICES

LABORATORY CONTROL SAMPLE REPORT

Sample ID: LCSOIF08HGS1 **Batch ID:** IF08HGS1 **Work Order:** SI3835

Element Name	True Value	Result	Units	Recovery(%)	Flag	Limits (ug/gdrywt)		File
MERCURY	0.83	0.922	ug/gdrywt	111.1%		0.663	1.00	HIF09A

H Laboratory control sample recovery is greater than the laboratory's acceptance limit.

L Laboratory control sample recovery is less than the laboratory's acceptance limit.

Katahdin
ANALYTICAL SERVICES

ACCREDITED IN ACCORDANCE WITH nelac
Cert No E87604

Report of Analytical Results

Client: Pat Otto
S. W. Cole Engineering, Inc.
286 Portland Road
Gray,ME 04039

Lab Sample ID: SI3835-1
Report Date: 12-JUN-15
Client PO:
Project: Mt. Vernon Ave/13-1069.2
SDG: SI3835

Sample Description	Matrix	Date Sampled	Date Received
TP-105	SL	04-JUN-15 10:30:00	04-JUN-15

Parameter	Result	Adj PQL	Adj MDL	Anal. Method	QC Batch	Analysis Date	Prep. Method	Prep. Date	Analyst	Footnotes
Total Solids	89. %	1		SM2540G	WG164255	07-JUN-15 10:43:29	SM2540G	05-JUN-15	AZ	

600 Technology Way
http://katahdinlab.com
sales@katahdinlab.com

Katahdin
ANALYTICAL SERVICES

Cert No E87604

Quality Control Report

Blank Sample Summary Report

Total Solids

Samp Type	QC Batch	Anal. Method	Anal. Date	Prep. Date	Result	PQL
MBLANK	WG164255	SM2540	07-JUN-15	05-JUN-15	U 1 %	1 %

Katahdin
ANALYTICAL SERVICES

Cert No E87604

Quality Control Report

Laboratory Control Sample Summary Report

Total Solids

Lab Sample Id	Samp Type	QC Batch	Analysis Date	Prep Date	Units	Spike Amt.	Result	Recovery	Acceptance Range	RPD
WG164255-2	LCS	WG164255	07-JUN-15	05-JUN-15	%	90	90.	100	90-110	

Katahdin Analytical Services, Inc. — Sample Receipt Condition Report

Client:	SW Cole	KAS PM:	~~Et~~ DJP	Sampled By:	Client
Project:		KIMS Entry By:	GN	Delivered By:	Client
KAS Work Order#:	SI 3835	KIMS Review By:	DJP	Received By:	GN
SDG #:	Cooler: 1 of 1			Date/Time Rec.:	6-4-15 / 14:55

Receipt Criteria	Y	N	EX*	NA	Comments and/or Resolution
1. Custody seals present / intact?		✓			
2. Chain of Custody present in cooler?	✓				
3. Chain of Custody signed by client?	✓				
4. Chain of Custody matches samples?	✓				
5. Temperature Blanks present? If not, take temperature of any sample w/ IR gun.		✓			Temp (°C): 16.2
Samples received at <6 °C w/o freezing?		✓			Note: Not required for metals (except Hg) analysi
Ice packs or ice present?		✓			The lack of ice or ice packs (i.e. no attempt to begin cooling process) or insufficient ice may not meet certain regulatory requirements and may invalidate certain data.
If yes, was there sufficient ice to meet temperature requirements?		✓			
If temp. out, has the cooling process begun (i.e. ice or packs present) and sample collection times <6hrs., but samples are not yet cool?		✓			Note: No cooling process required for metals (except Hg) analysis.
6. Volatiles: **Aqueous:** No bubble larger than a pea?				✓	
Soil/Sediment: Received in airtight container?	✓				
Received in methanol?	✓				
Methanol covering soil?	✓				
D.I. Water - Received within 48 hour HT?	✓				
Air: Refer to KAS COC for canister/flow controller requirements.	√ if air included				
7. Trip Blank present in cooler?		✓			
8. Proper sample containers and volume?	✓				
9. Samples within hold time upon receipt?	✓				
10. Aqueous samples properly preserved? Metals, COD, NH3, TKN, O/G, phenol, TPO4, N+N, TOC, DRO, TPH – pH <2				✓	
Sulfide - >9				✓	
Cyanide – pH >12				✓	

* Log-In Notes to Exceptions: document any problems with samples or discrepancies or pH adjustments.

QA-048 – Revision 5 – 05/01/2015

600 Technology Way
Scarborough, ME 04074
Tel: (207) 874-2400
Fax: (207) 775-4029

CHAIN of CUSTODY

PLEASE BEAR DOWN AND PRINT LEGIBLY IN PEN

Page ____ of ____

Client: SW COLE ENG
Contact: PAT OTTO
Phone #: ( ) 6572866
Fax #: ( )
Address: 286 Portland Rd.
City: GRAY
State: ME
Zip Code:
Purchase Order #:
Proj. Name / No.: Mt. Vernon Ave / 13-1069.2
Katahdin Quote #:
Bill (if different than above): " " Address:
Sampler (Print / Sign): Patrick Otto / Patrick Otto
Copies To:

LAB USE ONLY
WORK ORDER #: SI 3835
KATAHDIN PROJECT NUMBER:

REMARKS:

SHIPPING INFO: ☐ FED EX ☐ UPS ☐ CLIENT
AIRBILL NO:
TEMP°C ____ ☐ TEMP BLANK ☐ INTACT ☐ NOT INTACT

ANALYSIS AND CONTAINER TYPE PRESERVATIVES

*	Sample Description	Date / Time coll'd	Matrix	No. of Cntrs.	EPH / PAH	RCRA 8 -	VPH - MeOH	VOA - MeOH																				
					Filt. ☐Y☐N	Filt. ☐Y☐N	Filt. ☐Y☐N	Filt. ☐Y☐N	Filt. ☐Y☐N	Filt. ☐Y☐N	Filt. ☐Y☐N	Filt. ☐Y☐N	Filt. ☐Y☐N	Filt. ☐Y☐N	Filt. ☐Y☐N	Filt. ☐Y☐N	Filt. ☐Y☐N	Filt. ☐Y☐N	Filt. ☐Y☐N	Filt. ☐Y☐N	Filt. ☐Y☐N	Filt. ☐Y☐N	Filt. ☐Y☐N	Filt. ☐Y☐N	Filt. ☐Y☐N	Filt. ☐Y☐N	Filt. ☐Y☐N	Filt. ☐Y☐N	Filt. ☐Y☐N
	TP-105	6/4/15 / 10:30	Soil	8	X	X	X																					
		/																										
		/																										
		/																										
		/																										
		/																										
		/																										
		/																										
		/																										
		/																										
		/																										
		/																										
		/																										
		/																										
		/																										
		/																										

COMMENTS

Relinquished By: (Signature)	Date / Time	Received By: (Signature)	Relinquished By: (Signature)	Date / Time	Received By: (Signature)
Patrick Otto	6-4-15 / 14:55				
Relinquished By: (Signature)	Date / Time	Received By: (Signature)	Relinquished By: (Signature)	Date / Time	Received By: (Signature)

THE TERMS AND CONDITIONS ON THE REVERSE SIDE HEREOF SHALL GOVERN SERVICES, EXCEPT WHEN A SIGNED CONTRACTUAL AGREEMENT EXISTS.

Katahdin
ANALYTICAL SERVICES

Katahdin Analytical Services

Login Chain of Custody Report (Ino1)

Jun. 04, 2015
04:13 PM

Quote/Incoming:

Login Number: SI3835

Account: SWCOLE001 NoWeb
S. W. Cole Engineering, Inc.

Project:

Primary Report Address:
Pat Otto
S. W. Cole Engineering, Inc.
286 Portland Road

Gray,ME 04039
potto@swcole.com

Primary Invoice Address:
Accounts Payable
S. W. Cole Engineering, Inc.
286 Portland Road

Gray,ME 04039

Report CC Addresses:
Invoice CC Addresses:

Login Information:

ANALYSIS INSTRUCTIONS	:
CHECK NO.	:
CLIENT PO#	:
CLIENT PROJECT MANAGE	:
CONTRACT	:
COOLER TEMPERATURE	: 16.2
DELIVERY SERVICES	: Client
EDD FORMAT	:
LOGIN INITIALS	: GN
PM	: DJP
PROJECT NAME	: Mt. Vernon Ave/13-1069.2
QC LEVEL	: II
REGULATORY LIST	:
REPORT INSTRUCTIONS	: email pdf and invoice to Pat, no HC, email invoice also to CRosenberg@SWCole.com
SDG ID	:
SDG STATUS	:

Laboratory Sample ID	Client Sample Number	Collect Date/Time	Receive Date	PR	Verbal Date	Due Date	Mailed
SI3835-1	TP-105	04-JUN-15 10:30	04-JUN-15			15-JUN-15	

Matrix		*Product*	*Hold Date (shortest)*	*Bottle Type*	*Bottle Count*	*Comments*
Solid	S	MA-EPH	16-JUN-15	100g Glass		
Solid	S	MA-VPH	02-JUL-15	40 mL Vial+MEOH		
Solid	P	RCRA-METALS				
SW3050-PREP		SW6010-ARSENIC		SW6010-BARIUM		
SW6010-CADMIUM		SW6010-CHROMIUM		SW6010-LEAD		
SW6010-SELENIUM		SW6010-SILVER		SW7471-MERCURY		
Solid	S	SW8260FULL5ML	18-JUN-15	40 mL Vial+DI+MEOH		
Solid	S	SW8270BNA	18-JUN-15	1L N-Amber Glass		
Solid	S	TS-ME	04-JUL-15			

Total Samples: *1* ***Total Analyses:*** *6*

APPENDIX F

DATABASE REPORT

Envirosite Corporation

Government Records Report | 2016

Order Number: 3327
Report Generated: 01/11/2016

Project Name: Pomerleau Warehouse
Project Number: 10193.041

Pomerleau Warehouse
161 Mount Vernon Ave
Augusta, me 04330

1175 Post Road East
Westport, CT 06880
Toll Free: 866-211-2028
www.envirositecorp.com

Table Of Contents 2016

Section	Page
Executive Summary	1
Property Proximity Map	10
Area Map	11
Map Findings Summary	12
Map Findings	18
Unmappable Summary	76
Government Records Searched / Data Currency Tracking	78
Geological Landscape Addendum	94
Geological Landscape Addendum Summary	95
Geological Landscape Addendum Soil Map	97
Geological Setting Source Map	106
Geological Landscape Addendum Map Findings	107
Geological Landscape Addendum Map Findings Radon	182
Physical Setting Source Records Searched	183

Envirosite Corporation appreciates your business.
Please contact your Envirosite Corporation customer service representative at 866-211-2028 with any questions.

Disclaimer - Copyright and Trademark Notice

THIS REPORT IS PROVIDED BY ENVIROSITE CORPORATION ("COMPANY") TO PURCHASER AND PURCHASER ACCEPTS THIS REPORT, STRICTLY ON AN "AS IS" BASIS. ALL CONDITIONS, REPRESENTATIONS AND WARRANTIES, WHETHER EXPRESS, IMPLIED, STATUTORY OR OTHERWISE, INCLUDING, WITHOUT LIMITATION, ANY IMPLIED WARRANTY OF ACCURACY OR CORRECTNESS OF INFORMATION CONTAINED HEREIN, MERCHANTABILITY, FITNESS FOR A PARTICULAR USE OR PURPOSE, OR NON-INFRINGEMENT OF THIRD PARTY RIGHTS, ARE HEREBY DISCLAIMED TO THE MAXIMUM EXTENT PERMITTED BY APPLICABLE LAW BY THE COMPANY AND ITS LICENSORS. IN NO EVENT SHALL THE COMPANY BE LIABLE TO ANYONE, WHETHER ARISING OUT OF ERRORS OR OMISSIONS, NEGLIGENCE, ACCIDENT OR ANY OTHER CAUSE, FOR ANY LOSS OF DAMAGE, INCLUDING, WITHOUT LIMITATION, SPECIAL, INCIDENTAL, CONSEQUENTIAL, OR EXEMPLARY DAMAGES ARISING FROM USE OF OR RELIANCE ON THIS REPORT. ANY LIABILITY ON THE PART OF THE COMPANY IS STRICTLY LIMITED TO A REFUND OF THE AMOUNT PAID FOR THIS REPORT.

This Report may contain certain information obtained from a variety of public and other sources reasonably available to the Company. Company does not claim nor represent that coverage information for the subject and surrounding properties does not exist from other sources. Furthermore, any analyses, estimates, ratings, environmental risk levels or risk codes provided in this Report are provided for illustrative purposes only, and are not intended to provide, nor should they be interpreted as providing any facts regarding, or prediction or forecast of, any environmental risk for any property. Only a Phase I Environmental Site Assessment performed by an environmental professional can provide information regarding the environmental risk for any property. Information contained in this Report should not be construed as legal advice and accordingly, the Company disclaims any liability whatsoever for any loss arising from or in reliance in whole or in part on the contents of the Report. This Report or any map, analyses and other information contained herein is protected by copyright and is provided to Purchaser for its internal use only. Any copying, reproduction or dissemination or other use, in whole or in part, without prior written permission from the Company is prohibited by law. All trademarks and logos used herein are proprietary to Envirosite Corporation and their respective owners and licensors.

A search of available environmental records was conducted by Envirosite Corporation. The report was designed to assist parties seeking to meet the search requirements of EPA's Standards and Practices for all Appropriate inquiries (40 CFR Part 312), the ASTM Standard Practice for Environmental Site Assessments (E 1527-13) or custom requirements developed from the evaluation of environmental risks associated with a parcel of real estate. Executive Summary does not include a summary of report findings related to the selected Map Layers, this information is contained in the Map Findings section as well as being displayed on appropriate maps.

SUBJECT PROPERTY INFORMATION:

ADDRESS:

Pomerleau Warehouse
161 Mount Vernon Ave
Augusta, me 04330

COORDINATES:

Latitude (North):	44.329116 - 44° 19' 44.8"
Longitude (West):	-69.783250 - -69° 46' 59.7"
Universal Transverse Mercator:	Zone 19N
UTM X (Meters):	437551.73
UTM Y (Meters):	4908726.34
Elevation:	38.999 ft. above sea level

USGS TOPOGRAPHIC MAP ASSOCIATED WITH SUBJECT PROPERTY:

Subject Property Map: 44069c7 AUGUSTA, ME
Most Recent Revision: 2011

SUBJECT PROPERTY SEARCH RESULTS:

The subject property was not listed in any of the databases searched by Envirosite Corporation.

DATABASE(S) WITH NO MAPPED SITES:

No mapped sites were found in Envirosite Corporation's Search of available ("Reasonable ascertainable") government records either on the subject property or within the search radius around the subject property for the following databases:

STANDARD ENVIRONMENTAL RECORDS

FEDERAL RCRA NON-CORRACTS TSD FACILITIES LIST

ARCHIVED RCRA TSDF	Archived Resource Conservation and Recovery Act: Treatment Storage and Disposal Facilities
RCRA_TSDF	Resource Conservation and Recovery Act: Treatment Storage and Disposal Facilities

FEDERAL CERCLIS LIST

CERCLIS	Comprehensive Environmental Response Compensation and Liability Act
CERCLIS NFRAP	Comprehensive Environmental Response Compensation and Liability Act No Further Remedial Action Planned
FEDERAL FACILITY	Federal Facility sites
SEMS_8R_ACTIVE SITES	Sites on SEMS Active Site Inventory

STANDARD ENVIRONMENTAL RECORDS *(cont.)*

FEDERAL CERCLIS LIST (cont.)

SEMS_8R_ARCHIVED SITES	Sites on SEMS Archived Site Inventory

FEDERAL RCRA CORRACTS FACILITIES LIST

CORRACTS	Hazardous Waste Corrective Action

FEDERAL DELISTED NPL SITE LIST

DELISTED NPL	Delisted National Priority List
DELISTED PROPOSED NPL	Delisted proposed National Priority List
SEMS_DELETED NPL	Sites Deleted from National Priorities List

FEDERAL ERNS LIST

ERNS	Emergency Response Notification System

FEDERAL INSTITUTIONAL CONTROLS / ENGINEERING CONTROLS REGISTRIES

FED E C	Engineering Controls
FED I C	Institutional Controls
FED-PUBLISHED INSTITUTIONAL CONTROLS	Published Institutional Controls
RCRA IC_EC	RCRA sites with Institutional and Engineering Controls
I C - ME	Institutional Controls

FEDERAL NPL SITE LIST

NPL	National Priority List
NPL LIENS	National Priority List Liens
PART NPL	Part National Priority List
PROPOSED NPL	Proposed National Priority List
SEMS_FINAL NPL	Sites included on the Final National Priorities List
SEMS_PROPOSED NPL	Sites Proposed to be Added to the National Priorities List

FEDERAL RCRA GENERATORS LIST

RCRA_CESQG	Resource Conservation and Recovery Act_Conditionally Exempt Small Quantity Generators
RCRA_LQG	Resource Conservation and Recovery Act_ Large Quantity Generators
RCRA_SQG	Resource Conservation and Recovery Act_Small Quantity Generators

STATE AND TRIBAL REGISTERED STORAGE TANK LISTS

FEMA UST	FEMA Underground Storage Tanks
INDIAN UST R1	Underground Storage Tanks on Indian Land in EPA Region 1
INDIAN UST R10	Underground Storage Tanks on Indian Land in EPA Region 10
INDIAN UST R2	Underground Storage Tanks on Indian Land in EPA Region 2
INDIAN UST R4	Underground Storage Tanks on Indian Land in EPA Region 4
INDIAN UST R5	Underground Storage Tanks on Indian Land in EPA Region 5
INDIAN UST R6	Underground Storage Tanks on Indian Land in EPA Region 6
INDIAN UST R7	Underground Storage Tanks on Indian Land in EPA Region 7
INDIAN UST R8	Underground Storage Tanks on Indian Land in EPA Region 8
INDIAN UST R9	Underground Storage Tanks on Indian Land in EPA Region 9

RECORDS OF EMERGENCY RELEASE REPORTS

HMIRS (DOT)	Hazardous Materials Information Reporting Systems

STANDARD ENVIRONMENTAL RECORDS *(cont.)*

STATE AND TRIBAL LEAKING STORAGE TANK LISTS

INDIAN LUST R1	Leaking Underground Storage Tanks on Indian Land in EPA Region 1
INDIAN LUST R10	Leaking Underground Storage Tanks on Indian Land in EPA Region 10
INDIAN LUST R2	Leaking Underground Storage Tanks on Indian Land in EPA Region 2
INDIAN LUST R4	Leaking Underground Storage Tanks on Indian Land in EPA Region 4
INDIAN LUST R5	Leaking Underground Storage Tanks on Indian Land in EPA Region 5
INDIAN LUST R6	Leaking Underground Storage Tanks on Indian Land in EPA Region 6
INDIAN LUST R7	Leaking Underground Storage Tanks on Indian Land in EPA Region 7
INDIAN LUST R8	Leaking Underground Storage Tanks on Indian Land in EPA Region 8
INDIAN LUST R9	Leaking Underground Storage Tanks on Indian Land in EPA Region 9
LAST - ME	Leaking Aboveground Storage Tanks

STATE- AND TRIBAL - EQUIVALENT CERCLIS

SHWS - ME	State Hazardous Waste Sites

STATE AND TRIBAL LANDFILL AND/OR SOLID WASTE DISPOSAL SITE LISTS

LCP - ME	Municipal Landfill Closure
SWF/LF - ME	Solid Waste Facilities and Landfills

STATE AND TRIBAL VOLUNTARY CLEANUP SITES

VCP - ME	Voluntary Cleanup Program

OTHER ASCERTAINABLE RECORDS

RCRA_FULL_DETAIL	Resource Conservation and Recovery Act_Full detail
RCRA_NONGEN	Resource Conservation and Recovery Act_Non Generators

ADDITIONAL ENVIRONMENTAL RECORDS

LOCAL LISTS OF LANDFILL / SOLID WASTE DISPOSAL SITES

DEBRIS REGION 9	Torres Martinez Reservation Illegal Dump Sites
INDIAN ODI R8	Open Dump Inventory
ODI	Open Dump Inventory
TRIBAL ODI	Indian Open Dump Inventory Sites
SWRCY - ME	Solid Waste Recycling

LOCAL LISTS OF HAZARDOUS WASTE / CONTAMINATED SITES

FED CDL	DOJ Clandestine Drug Labs
US HIST CDL	Historical Clandestine Drug Labs

LOCAL BROWNFIELD LISTS

FED BROWNFIELDS	Federal Brownfields
TRIBAL BROWNFIELDS	Tribal Brownfields
BROWNFIELDS - ME	Brownfields

LOCAL LAND RECORDS

LIENS 2	CERCLA Lien Information
LIENS - ME	Environmental Liens

OTHER ASCERTAINABLE RECORDS

AFS	Air Facility Systems
BRS	Biennial Reporting Systems

ADDITIONAL ENVIRONMENTAL RECORDS *(cont.)*

OTHER ASCERTAINABLE RECORDS (cont.)

CDC HAZDAT	Hazardous Substance Release and Health Effects Information
CDC HAZDAT GIS	Hazardous Substance Release/Health Effects Database GIS Information
COAL ASH DOE	Coal Ash: Department of Energy
COAL ASH EPA	Coal Ash: Environmental Protection Agency
COAL GAS	Coal Gas Plants
CONSENT (DECREES)	Superfund Consent Decree
DOD	Department of Defense
DOT OPS	Department of Transportation Office of Pipeline Safety
ENOI	Electronic Notice of Intent
FA HWF	Financial Assurance for Hazardous Waste Facilities
FEDLAND	Federal Lands
FRS	Facility Index Systems
FTTS	FIFRA/TSCA Tracking System
FTTS INSP	FIFRA/TSCA Tracking System: Inspections
FUDS	Formerly Used Defense Sites
ICIS	Integrated Compliance Information System
INDIAN RESERVATION	Indian Reservations
LEAD_SMELTER	Lead Smelter Sites
LUCIS	Land Use Control Information Systems
MINES	Mines
MLTS	Material Licensing Tracking Systems
OSHA	Occupational Safety & Health Administration
PADS	PCB Activity Database Systems
PCB TRANSFORMER	Polychlorinated Biphenyls Transformers
RAATS	RCRA Administrative Action Tracking Systems
RADINFO	Radiation Information Systems
RMP	Risk Management Plans
ROD	Record of Decision
SCRD DRYCLEANERS	SCRD Drycleaners
SEMS_SMELTER	Sites on SEMS Potential Smelter Activity
SSTS	Section 7 Tracking Systems
TOSCA-CHEMICAL	Toxic Substance Control Act: Chemicals
TOSCA-PLANT	Toxic Substance Control Act: Plants
TRANSMISSIONS	Transmission & Gathering facilities
TRIS	Toxic Release Inventory Systems
UMTRA	Uranium Mill Tailing Sites
AIRS - ME	Air Permits and Emissions
DAYCARE - ME	Daycare Facilities
DRYCLEANERS - ME	Drycleaners
UIC - ME	Underground Injection Controls

SURROUNDING SITES: SEARCH RESULTS:

Surrounding sites were identified in the following databases.

Elevations have been determined from the USGS Digital Elevation Model and should be evaluated on a relative equal to or higher than the subject property have been differentiated below from sites with an elevation lower than the subject property.

Sites listed in ***bold italics*** are in multiple databases.

Unmappable (orphan) sites are not considered in the foregoing analysis.

STANDARD ENVIRONMENTAL RECORDS

STATE AND TRIBAL REGISTERED STORAGE TANK LISTS

AST - ME: Registered Aboveground Storage Tanks

EQUAL/HIGHER ELEVATION	SITE ADDRESS	DIRECTION/DISTANCE	MAP ID	PAGE
J & S OIL INC	***150 MOUNT VERNON AVE***	***ESE / 0.085 mi.***	***A6***	***21***
J & S OIL CO INC	***132 MT VERNON AVE***	***ESE / 0.171 mi.***	***C11***	***33***
PAMPHILE DOSTIES APTS	***200 MT VERNON AVE***	***WNW / 0.198 mi.***	***17***	***45***
BOND BROOK VARIETY	***120 MOUNT VERNON AVE***	***ESE / 0.219 mi.***	***18***	***47***

LOWER ELEVATION	SITE ADDRESS	DIRECTION/DISTANCE	MAP ID	PAGE
DOSTIE BROTHERS INC	***195 MOUNT VERNON AVE***	***WNW / 0.165 mi.***	***B10***	***28***

UST - ME: Underground storage tank listing

EQUAL/HIGHER ELEVATION	SITE ADDRESS	DIRECTION/DISTANCE	MAP ID	PAGE
J & S OIL INC	***150 MOUNT VERNON AVE***	***ESE / 0.085 mi.***	***A6***	***21***
J & S OIL CO INC	***132 MT VERNON AVE***	***ESE / 0.171 mi.***	***C11***	***33***
PAMPHILE DOSTIES APTS	***200 MT VERNON AVE***	***WNW / 0.198 mi.***	***17***	***45***
BOND BROOK VARIETY	***120 MOUNT VERNON AVE***	***ESE / 0.219 mi.***	***18***	***47***

LOWER ELEVATION	SITE ADDRESS	DIRECTION/DISTANCE	MAP ID	PAGE
DOSTIE BROTHERS INC	***195 MOUNT VERNON AVE***	***WNW / 0.165 mi.***	***B10***	***28***

UST AOS - ME: Active and out of service registered underground storage tanks including tanks that have not been properly abandoned

EQUAL/HIGHER ELEVATION	SITE ADDRESS	DIRECTION/DISTANCE	MAP ID	PAGE
J & S OIL CO INC	***132 MT VERNON AVE***	***ESE / 0.171 mi.***	***C11***	***33***

STATE AND TRIBAL LEAKING STORAGE TANK LISTS

LUST - ME: Leaking undersround storage tank site listing

EQUAL/HIGHER ELEVATION	SITE ADDRESS	DIRECTION/DISTANCE	MAP ID	PAGE
MOBIL OIL CORPORATION	150 MOUNT VERNON AVE.	ESE / 0.085 mi.	***A3***	***18***
J & S OIL - PUFFIN STOP	150 MT VERNON AVE	ESE / 0.085 mi.	***A4***	***20***

STANDARD ENVIRONMENTAL RECORDS *(cont.)*

STATE AND TRIBAL LEAKING STORAGE TANK LISTS (cont.)

LUST - ME: Leaking undersround storage tank site listing

EQUAL/HIGHER ELEVATION	SITE ADDRESS	DIRECTION/DISTANCE	MAP ID	PAGE
J & S OIL, INC.	132 MOUNT VERNON AVENUE	ESE / 0.171 mi.	C12	40
J&S OIL	***132/150 MOUNT VERNON AVE***	***ESE / 0.171 mi.***	C15	43
TERRY BERRY	90 MOUNT VERNON AVENUE	ESE / 0.335 mi.	D23	50

STATE- AND TRIBAL - EQUIVALENT CERCLIS

DEL HWS - ME: Sites delisted/deleted from the Uncontrolled Sites list

EQUAL/HIGHER ELEVATION	SITE ADDRESS	DIRECTION/DISTANCE	MAP ID	PAGE
AMERICAN TISSUE	***54 MAPLE STREET***	***ESE / 0.911 mi.***	55	69
COLONIAL THEATER	***139 WATER STREET***	***SE / 0.919 mi.***	59	72

LOWER ELEVATION	SITE ADDRESS	DIRECTION/DISTANCE	MAP ID	PAGE
ROCKINGHAM ELECTRIC	***7 MOUNT VERNON AVE***	***SE / 0.681 mi.***	45	62

ADDITIONAL ENVIRONMENTAL RECORDS

RECORDS OF EMERGENCY RELEASE REPORTS

SPILLS - ME: Reported hazardous material and oils spill site listing

EQUAL/HIGHER ELEVATION	SITE ADDRESS	DIRECTION/DISTANCE	MAP ID	PAGE
SECURITY LIGHTING	152 MOUNT VERNON AVE	ESE / 0.073 mi.	2	18
J & S OIL	150 MT VERNON AVE	ESE / 0.085 mi.	A5	21
MOBIL OIL CORPORATION	150 MOUNT VERNON AVE.	ESE / 0.085 mi.	A7	27
J & S OIL INC.	132 MOUNT VERNON AVENUE	ESE / 0.171 mi.	C14	42
J&S OIL	***132/150 MOUNT VERNON AVE***	***ESE / 0.171 mi.***	C15	43
N/R	126 MOUNT VERNON AVENUE	ESE / 0.195 mi.	16	44
AUGUSTA FLORIST	118 MOUNT VERNON AVE	ESE / 0.227 mi.	19	48
CENTRAL MAINE POWER	119 MT VERNON AVE	ESE / 0.236 mi.	20	49
GILBERT ELEMENTARY SCHOOL	1 SUNSET AVE	NE / 0.305 mi.	21	49
N/R	94 MT VERNON AVE	ESE / 0.320 mi.	22	49
N/R	90 MOUNT VERNON AVENUE	ESE / 0.335 mi.	D24	51
N/R	95 MT. VERNON AVE.	ESE / 0.336 mi.	25	52
CN BROWN	26 LAYFAYETTE ST.	NE / 0.343 mi.	26	52
N/R	22 CUMMING AVE	NE / 0.349 mi.	27	52
N/R	4 FULLER ST	ENE / 0.367 mi.	28	53
AUGUSTA FUEL COMPANY	64 GLEN STREET	NW / 0.393 mi.	29	53
N/R	64 RIVER STREET	E / 0.395 mi.	30	54
N/R	7 TRUEWORTHY AVE	NE / 0.414 mi.	31	54
N/R	116 NORTHERN AVE	ESE / 0.423 mi.	32	55
N/R	39 JEFFERSON STREET	ESE / 0.425 mi.	33	55
N/R	229 NORTHERN AVENUE	NE / 0.426 mi.	34	56

ADDITIONAL ENVIRONMENTAL RECORDS *(cont.)*

RECORDS OF EMERGENCY RELEASE REPORTS (cont.)

SPILLS - ME: Reported hazardous material and oils spill site listing

EQUAL/HIGHER ELEVATION	SITE ADDRESS	DIRECTION/DISTANCE	MAP ID	PAGE
DOWNEAST ENERGY	66 WINDY ST	NW / 0.427 mi.	*35*	*56*
N/R	31 FRANKLIN STREET	E / 0.442 mi.	*36*	*57*
N/R	5 OXFORD AVE	ESE / 0.460 mi.	*38*	*58*
DOWNEAST ENERGY	58 MOUNT VERNON AVENUE	SE / 0.462 mi.	*39*	*59*
N/R	15 MARDUCA LN	W / 0.466 mi.	*40*	*59*
N/R	15 JEFFERSON ST	ESE / 0.480 mi.	*41*	*59*

LOWER ELEVATION	SITE ADDRESS	DIRECTION/DISTANCE	MAP ID	PAGE
N/R	176 MT VERNON AVE	WNW / 0.063 mi.	*1*	*18*
N/R	194 MOUNT VERNON AVE	WNW / 0.164 mi.	*8*	*27*
DOSTIE'S GARAGE	195 MT VERNON AVE	WNW / 0.165 mi.	*B9*	*28*

OTHER ASCERTAINABLE RECORDS

DIGITAL OBSTACLE: The Digital Obstacle File describes all known obstacles of interest to aviation users in the U.S. with limited coverage of the Pacific the Caribbean Canada and Mexico. The obstacles are assigned unique numerical identifiers; accuracy codes and listed in order of ascending latitude within each state or area by FAA Region.

EQUAL/HIGHER ELEVATION	SITE ADDRESS	DIRECTION/DISTANCE	MAP ID	PAGE
N/R	069 46 29.52W 44 19 54.87N	ENE / 0.458 mi.	*37*	*57*
N/R	069 47 07.00W 44 19 16.00N	SSW / 0.562 mi.	*42*	*60*
N/R	069 47 15.71W 44 19 15.69N	SSW / 0.601 mi.	*43*	*61*
N/R	069 47 17.10W 44 19 14.48N	SSW / 0.629 mi.	*44*	*61*
N/R	069 47 26.42W 44 19 14.66N	SW / 0.685 mi.	*46*	*63*
N/R	069 47 21.72W 44 19 10.60N	SSW / 0.723 mi.	*47*	*64*
N/R	069 47 31.66W 44 19 07.08N	SW / 0.847 mi.	*48*	*64*
N/R	069 48 11.97W 44 19 35.39N	SSE / 0.854 mi.	*49*	*65*
N/R	069 47 29.57W 44 19 04.32N	SW / 0.879 mi.	*50*	*66*
N/R	069 47 48.44W 44 19 14.13N	WSW / 0.893 mi.	*51*	*66*
N/R	069 47 26.00W 44 19 02.00N	SSW / 0.897 mi.	*52*	*67*
N/R	069 46 00.00W 44 19 25.00N	ESE / 0.906 mi.	*53*	*68*

ADDITIONAL ENVIRONMENTAL RECORDS *(cont.)*

OTHER ASCERTAINABLE RECORDS (cont.)

DIGITAL OBSTACLE: The Digital Obstacle File describes all known obstacles of interest to aviation users in the U.S. with limited coverage of the Pacific the Caribbean Canada and Mexico. The obstacles are assigned unique numerical identifiers; accuracy codes and listed in order of ascending latitude within each state or area by FAA Region.

EQUAL/HIGHER ELEVATION	SITE ADDRESS	DIRECTION/DISTANCE	MAP ID	PAGE
N/R	069 47 36.51W 44 19 05.46N	SW / 0.909 mi.	*54*	*68*
N/R	069 47 47.63W 44 19 12.07N	SW / 0.911 mi.	*56*	*70*
N/R	069 47 36.00W 44 19 05.00N	SW / 0.913 mi.	*57*	*71*
N/R	069 47 26.00W 44 19 01.00N	SSW / 0.915 mi.	*58*	*71*
N/R	069 45 52.00W 44 19 41.00N	E / 0.935 mi.	*60*	*73*
N/R	069 47 37.64W 44 19 03.93N	SW / 0.942 mi.	*61*	*73*
N/R	069 47 36.36W 44 19 00.68N	SW / 0.986 mi.	*62*	*74*
N/R	069 48 07.30W 44 19 27.03N	WSW / 0.991 mi.	*63*	*75*

ALL SITES - ME: All remediation sites listing

EQUAL/HIGHER ELEVATION	SITE ADDRESS	DIRECTION/DISTANCE	MAP ID	PAGE
AMERICAN TISSUE	***54 MAPLE STREET***	***ESE / 0.911 mi.***	*55*	*69*
COLONIAL THEATER	***139 WATER STREET***	***SE / 0.919 mi.***	*59*	*72*

LOWER ELEVATION	SITE ADDRESS	DIRECTION/DISTANCE	MAP ID	PAGE
ROCKINGHAM ELECTRIC	***7 MOUNT VERNON AVE***	***SE / 0.681 mi.***	*45*	*62*

T 2 - ME: facilities who must submit a hazardous chemical inventory report

EQUAL/HIGHER ELEVATION	SITE ADDRESS	DIRECTION/DISTANCE	MAP ID	PAGE
J & S OIL CO. INC.	132 MT. VERNON AVENUE	ESE / 0.171 mi.	*C13*	*41*

Following sites were unable to be mapped.

SITE NAME:	DATABASE(S):
AUGUSTA FUEL & PLUMBING CO	AST - ME, UST - ME
AUGUSTA PLAZA ASSOCIATES LLC	AST - ME, UST - ME
AUGUSTA SANITARY DISTRICT SLUDGE	RCRA_NONGEN
AUGUSTA SDTP	RCRA_NONGEN
C. N. BROWN (BIG APPLE)	LUST - ME, SPILLS - ME

SITE NAME:	DATABASE(S):
CENTRAL MAINE POWER CO O'CONNOR SITE	RCRA_LQG
CITY CENTER	AST - ME, UST - ME
DANIELS, BERTRAND C	AST - ME, UST - ME
DEPARTMENT OF VETERANS AFFAIRS	T 2 - ME
DUFOUR, DONALD J	AST - ME, UST - ME
EDWARDS MFG CO INC	AST - ME, UST - ME
FIRST STUDENT INC	AST - ME, UST - ME, UST AOS - ME
FIRST STUDENT, INC. #11776	T 2 - ME
FRANK POMERLOU WAREHOUSE	LUST - ME
GLENRIDGE APARTMENTS	ALL SITES - ME, DEL HWS - ME, I C - ME, VCP - ME
HALLOWELL SHOE CO	RCRA_NONGEN
HARTFORD FIRE STATION	AST - ME, LUST - ME, UST - ME
ME DEPT OF ENVIRONMENTAL PROTECTION	RCRA_NONGEN
ME DEPT OF TRANSP TRAFFIC ENGR	RAATS, RCRA_NONGEN, RCRA_TSDF
MORRIARITY CONSTRUCTION	LUST - ME
MOTOR TRANSPORT LOT	AST - ME, UST - ME, UST AOS - ME
NORZ INC	AST - ME, UST - ME
O'CONNOR	DELISTED NPL
O'CONNOR CO.	CERCLIS, CONSENT (DECREES), FED E C, FED I C, FED-Published Institutional Controls, ROD, SEMS_8R_ACTIVE SITES, SEMS_DELETED NPL
O'CONNOR COMPANY MAIN OFFICE	CERCLIS, SEMS_8R_ACTIVE SITES
PIKE INDUSTRIES, INC. - AUGUSTA OPERATION	T 2 - ME
POMERLEAU, FRANK X	AST - ME, UST - ME
SHERWIN WILLIAMS CO THE	RCRA_NONGEN
Sidney Transfer Station	SWRCY - ME
VA MAINE HEALTHCARE SYSTEM	BRS, RCRA_SQG

PROPERTY PROXIMITY MAP

SUBJECT NAME: Pomerleau Warehouse
ADDRESS: 161 Mount Vernon Ave, Augusta, me 04330
LAT/LONG: 44.329116 / -69.783250

PREPARED FOR: CES Lewiston
ORDER #: 3327
REPORT DATE: January 11, 2016

Subject Property
Equal/Higher Elevation
Lower Elevation
CDC HAZDAT (No Data)
CDC HAZDAT GIS (No Data)
Department of Defense (No Data)
Federal Lands (No Data)
FEMA FloodZone 100
FEMA FloodZone 500
Indian Reservation (No Data)

AREA MAP

SUBJECT NAME: Pomerleau Warehouse
ADDRESS: 161 Mount Vernon Ave, Augusta, me 04330
LAT/LONG: 44.329116 / -69.783250

PREPARED FOR: CES Lewiston
ORDER #: 3327
REPORT DATE: January 11, 2016

Subject Property
Equal/Higher Elevation
Lower Elevation
CDC HAZDAT (No Data)
CDC HAZDAT GIS (No Data)
Department of Defense (No Data)
Federal Lands (No Data)
FEMA FloodZone 100
FEMA FloodZone 500
Indian Reservation (No Data)

Map Findings Summary does not include summary of Map Layers Data.

STANDARD ENVIRONMENTAL RECORDS

DATABASE	SUBJECT PROPERTY	SEARCH DISTANCE (MILES)	<1/8	1/8 - 1/4	1/4 - 1/2	1/2- 1	>1	TOTAL PLOTTED
FEDERAL RCRA NON-CORRACTS TSD FACILITIES LIST								
ARCHIVED RCRA TSDF		0.500	0	0	0	NR	NR	0
RCRA_TSDF		0.500	0	0	0	NR	NR	0
FEDERAL CERCLIS LIST								
CERCLIS		0.500	0	0	0	NR	NR	0
CERCLIS NFRAP		0.500	0	0	0	NR	NR	0
FEDERAL FACILITY		1.000	0	0	0	0	NR	0
SEMS_8R_ACTIVE SITES		0.500	0	0	0	NR	NR	0
SEMS_8R_ARCHIVED SITES		0.500	0	0	0	NR	NR	0
FEDERAL RCRA CORRACTS FACILITIES LIST								
CORRACTS		1.000	0	0	0	0	NR	0
FEDERAL DELISTED NPL SITE LIST								
DELISTED NPL		1.000	0	0	0	0	NR	0
DELISTED PROPOSED NPL		1.000	0	0	0	0	NR	0
SEMS_DELETED NPL		1.000	0	0	0	0	NR	0
FEDERAL ERNS LIST								
ERNS		SP	NR	NR	NR	NR	NR	0
FEDERAL INSTITUTIONAL CONTROLS / ENGINEERING CONTROLS REGISTRIES								
FED E C		0.500	0	0	0	NR	NR	0
FED I C		0.500	0	0	0	NR	NR	0
FED-PUBLISHED INSTITUTIONAL CONTROLS		0.500	0	0	0	NR	NR	0
RCRA IC_EC		0.250	0	0	NR	NR	NR	0
I C - ME		0.500	0	0	0	NR	NR	0

STANDARD ENVIRONMENTAL RECORDS *(cont.)*

DATABASE	SUBJECT PROPERTY	SEARCH DISTANCE (MILES)	<1/8	1/8 - 1/4	1/4 - 1/2	1/2- 1	>1	TOTAL PLOTTED
FEDERAL NPL SITE LIST								
NPL		1.000	0	0	0	0	NR	0
NPL LIENS		SP	NR	NR	NR	NR	NR	0
PART NPL		1.000	0	0	0	0	NR	0
PROPOSED NPL		1.000	0	0	0	0	NR	0
SEMS_FINAL NPL		1.000	0	0	0	0	NR	0
SEMS_PROPOSED NPL		1.000	0	0	0	0	NR	0
FEDERAL RCRA GENERATORS LIST								
RCRA_CESQG		0.250	0	0	NR	NR	NR	0
RCRA_LQG		0.250	0	0	NR	NR	NR	0
RCRA_SQG		0.250	0	0	NR	NR	NR	0
STATE AND TRIBAL REGISTERED STORAGE TANK LISTS								
FEMA UST		0.250	0	0	NR	NR	NR	0
INDIAN UST R1		0.250	0	0	NR	NR	NR	0
INDIAN UST R10		0.250	0	0	NR	NR	NR	0
INDIAN UST R2		0.250	0	0	NR	NR	NR	0
INDIAN UST R4		0.250	0	0	NR	NR	NR	0
INDIAN UST R5		0.250	0	0	NR	NR	NR	0
INDIAN UST R6		0.250	0	0	NR	NR	NR	0
INDIAN UST R7		0.250	0	0	NR	NR	NR	0
INDIAN UST R8		0.250	0	0	NR	NR	NR	0
INDIAN UST R9		0.250	0	0	NR	NR	NR	0
AST - ME		0.250	1	4	NR	NR	NR	5
UST - ME		0.250	1	4	NR	NR	NR	5
UST AOS - ME		0.250	0	1	NR	NR	NR	1
RECORDS OF EMERGENCY RELEASE REPORTS								
HMIRS (DOT)		SP	NR	NR	NR	NR	NR	0

STANDARD ENVIRONMENTAL RECORDS *(cont.)*

DATABASE	SUBJECT PROPERTY	SEARCH DISTANCE (MILES)	<1/8	1/8 - 1/4	1/4 - 1/2	1/2- 1	>1	TOTAL PLOTTED
STATE AND TRIBAL LEAKING STORAGE TANK LISTS								
INDIAN LUST R1		0.500	0	0	0	NR	NR	0
INDIAN LUST R10		0.500	0	0	0	NR	NR	0
INDIAN LUST R2		0.500	0	0	0	NR	NR	0
INDIAN LUST R4		0.500	0	0	0	NR	NR	0
INDIAN LUST R5		0.500	0	0	0	NR	NR	0
INDIAN LUST R6		0.500	0	0	0	NR	NR	0
INDIAN LUST R7		0.500	0	0	0	NR	NR	0
INDIAN LUST R8		0.500	0	0	0	NR	NR	0
INDIAN LUST R9		0.500	0	0	0	NR	NR	0
LAST - ME		0.500	0	0	0	NR	NR	0
LUST - ME		0.500	2	2	1	NR	NR	5
STATE- AND TRIBAL - EQUIVALENT CERCLIS								
DEL HWS - ME		1.000	0	0	0	3	NR	3
SHWS - ME		1.000	0	0	0	0	NR	0
STATE AND TRIBAL LANDFILL AND/OR SOLID WASTE DISPOSAL SITE LISTS								
LCP - ME		0.500	0	0	0	NR	NR	0
SWF/LF - ME		0.500	0	0	0	NR	NR	0
STATE AND TRIBAL VOLUNTARY CLEANUP SITES								
VCP - ME		0.500	0	0	0	NR	NR	0
OTHER ASCERTAINABLE RECORDS								
RCRA_FULL_DETAIL		0.250	0	0	NR	NR	NR	0
RCRA_NONGEN		0.250	0	0	NR	NR	NR	0

ADDITIONAL ENVIRONMENTAL RECORDS

LOCAL LISTS OF LANDFILL / SOLID WASTE DISPOSAL SITES								
DEBRIS REGION 9		0.500	0	0	0	NR	NR	0
INDIAN ODI R8		0.500	0	0	0	NR	NR	0
ODI		0.500	0	0	0	NR	NR	0

ADDITIONAL ENVIRONMENTAL RECORDS *(cont.)*

DATABASE	SUBJECT PROPERTY	SEARCH DISTANCE (MILES)	<1/8	1/8 - 1/4	1/4 - 1/2	1/2- 1	>1	TOTAL PLOTTED
TRIBAL ODI		0.500	0	0	0	NR	NR	0
SWRCY - ME		0.500	0	0	0	NR	NR	0
LOCAL LISTS OF HAZARDOUS WASTE / CONTAMINATED SITES								
FED CDL		SP	NR	NR	NR	NR	NR	0
US HIST CDL		SP	NR	NR	NR	NR	NR	0
LOCAL BROWNFIELD LISTS								
FED BROWNFIELDS		0.500	0	0	0	NR	NR	0
TRIBAL BROWNFIELDS		0.500	0	0	0	NR	NR	0
BROWNFIELDS - ME		0.500	0	0	0	NR	NR	0
LOCAL LAND RECORDS								
LIENS 2		SP	NR	NR	NR	NR	NR	0
LIENS - ME		SP	NR	NR	NR	NR	NR	0
RECORDS OF EMERGENCY RELEASE REPORTS								
SPILLS - ME		0.500	4	7	19	NR	NR	30
OTHER ASCERTAINABLE RECORDS								
AFS		SP	NR	NR	NR	NR	NR	0
BRS		SP	NR	NR	NR	NR	NR	0
CDC HAZDAT		SP	NR	NR	NR	NR	NR	0
CDC HAZDAT GIS		SP	NR	NR	NR	NR	NR	0
COAL ASH DOE		0.500	0	0	0	NR	NR	0
COAL ASH EPA		0.500	0	0	0	NR	NR	0
COAL GAS		1.000	0	0	0	0	NR	0
CONSENT (DECREES)		1.000	0	0	0	0	NR	0
DIGITAL OBSTACLE		1.000	0	0	1	19	NR	20
DOD		1.000	0	0	0	0	NR	0
DOT OPS		SP	NR	NR	NR	NR	NR	0
ENOI		SP	NR	NR	NR	NR	NR	0
FA HWF		SP	NR	NR	NR	NR	NR	0

ADDITIONAL ENVIRONMENTAL RECORDS *(cont.)*

DATABASE	SUBJECT PROPERTY	SEARCH DISTANCE (MILES)	<1/8	1/8 - 1/4	1/4 - 1/2	1/2- 1	>1	TOTAL PLOTTED
FEDLAND		1.000	0	0	0	0	NR	0
FRS		SP	NR	NR	NR	NR	NR	0
FTTS		SP	NR	NR	NR	NR	NR	0
FTTS INSP		SP	NR	NR	NR	NR	NR	0
FUDS		1.000	0	0	0	0	NR	0
ICIS		SP	NR	NR	NR	NR	NR	0
INDIAN RESERVATION		1.000	0	0	0	0	NR	0
LEAD_SMELTER		SP	NR	NR	NR	NR	NR	0
LUCIS		0.500	0	0	0	NR	NR	0
MINES		0.250	0	0	NR	NR	NR	0
MLTS		SP	NR	NR	NR	NR	NR	0
OSHA		SP	NR	NR	NR	NR	NR	0
PADS		SP	NR	NR	NR	NR	NR	0
PCB TRANSFORMER		SP	NR	NR	NR	NR	NR	0
RAATS		SP	NR	NR	NR	NR	NR	0
RADINFO		SP	NR	NR	NR	NR	NR	0
RMP		0.500	0	0	0	NR	NR	0
ROD		1.000	0	0	0	0	NR	0
SCRD DRYCLEANERS		0.250	0	0	NR	NR	NR	0
SEMS_SMELTER		SP	NR	NR	NR	NR	NR	0
SSTS		SP	NR	NR	NR	NR	NR	0
TOSCA-CHEMICAL		SP	NR	NR	NR	NR	NR	0
TOSCA-PLANT		SP	NR	NR	NR	NR	NR	0
TRANSMISSIONS		1.000	0	0	0	0	NR	0
TRIS		SP	NR	NR	NR	NR	NR	0
UMTRA		0.500	0	0	0	NR	NR	0
AIRS - ME		SP	NR	NR	NR	NR	NR	0
ALL SITES - ME		1.000	0	0	0	3	NR	3

DAYCARE - ME	SP	NR	NR	NR	NR	NR	0
DRYCLEANERS - ME	0.250	0	0	NR	NR	NR	0
T 2 - ME	0.250	0	1	NR	NR	NR	1
UIC - ME	SP	NR	NR	NR	NR	NR	0

NOTES:

SP - Subject Property

NR - Not Requested at this search distance

Sites may be listed in more than one database

Map Id: 1
Direction: WNW
Distance: 0.063 mi.
Actual: 331.475 ft.
Elevation: 0.007 mi. / 36.001 ft.
Relative: Lower

Site Name: N/R
176 MT VERNON AVE
AUGUSTA, ME

Database(s): [SPILLS - ME]

Envirosite ID: 2999373
EPA ID: N/R

SPILLS - ME

Spill Date :	03/10/2004
Spill Number :	A-134-2004
Report Status :	FR
Last Name :	POWELL
Product :	#1 Fuel Oil - Kerosene
Volume :	5 G

Map Id: 2
Direction: ESE
Distance: 0.073 mi.
Actual: 386.764 ft.
Elevation: 0.009 mi. / 46.001 ft.
Relative: Higher

Site Name: SECURITY LIGHTING
152 MOUNT VERNON AVE
AUGUSTA, ME

Database(s): [SPILLS - ME]

Envirosite ID: 24921017
EPA ID: N/R

SPILLS - ME

Spill Date :	08/17/2007
Spill Number :	A-483-2007
Report Status :	FR
Last Name :	BURTON
Product :	Transformer Oil
Volume :	200 G

Map Id: A3
Direction: ESE
Distance: 0.085 mi.
Actual: 446.614 ft.
Elevation: 0.007 mi. / 38.999 ft.
Relative: Equal

Site Name: MOBIL OIL CORPORATION
150 MOUNT VERNON AVE.
AUGUSTA, ME

Database(s): [LUST - ME]

Envirosite ID: 1683392
EPA ID: N/R

LUST - ME

Actual Spill Date :	N/R

Map Id: A3
Direction: ESE
Distance: 0.085 mi.
Actual: 446.614 ft.
Elevation: 0.007 mi. / 38.999 ft.
Relative: Equal

Site Name: MOBIL OIL CORPORATION
150 MOUNT VERNON AVE.
AUGUSTA, ME

Envirosite ID: 1683392
EPA ID: N/R

Database(s): [LUST - ME] ***(Cont.)***

LUST - ME ***(Cont.)***

Spill Number :	A-251-1994
Report Status :	Final Report
Number of Wells at Risk :	0
Number of Wells Impacted :	N/R
Material Disposal Information :	Sent to Tilcon Fairfield for treatment.
Spill Type :	Oil Incident
Reporter Type :	Contractor/Consultant
Detection Method :	Tank and/or Piping Removal
Location :	Terminal - Service Station
Source :	N/R
Spill Cause :	Other - Unknown
Create Date :	12/07/2001
Modify Date :	12/07/2001

Spill Detail

Spill Number :	A-251-1994
Spill Office Value :	Augusta
Spill Office Sequence Number :	251
Spill Year :	1994
Spill Type :	Oil Incident
Spill Date :	N/R
Reported Date :	06/03/1994
Reported Product :	Gasoline Unspecified
Employee Name :	FRANCIS GEHRLING
Location Description :	N/R
Location Town :	AUGUSTA
Tank Involved :	Underground Tank(s) Involved
Note :	N/R

Map Id: A4
Direction: ESE
Distance: 0.085 mi.
Actual: 446.614 ft.
Elevation: 0.007 mi. / 38.999 ft.
Relative: Equal

Site Name: J & S OIL - PUFFIN STOP
150 MT VERNON AVE
AUGUSTA, ME

Database(s): [LUST - ME]

Envirosite ID: 1696164
EPA ID: N/R

LUST - ME

Actual Spill Date :	N/R
Spill Number :	A-544-2002
Report Status :	Final Report
Number of Wells at Risk :	0
Number of Wells Impacted :	0
Material Disposal Information :	N/R
Spill Type :	Oil Incident
Reporter Type :	Contractor/Consultant
Detection Method :	Tank and/or Piping Removal
Location :	Terminal - Service Station
Source :	Storage Unit - Underground Storage Tank
Spill Cause :	Other - Unknown
Create Date :	09/06/2002
Modify Date :	10/21/2003

Spill Detail

Spill Number :	A-544-2002
Spill Office Value :	Augusta
Spill Office Sequence Number :	544
Spill Year :	2002
Spill Type :	Oil Incident
Spill Date :	N/R
Reported Date :	09/06/2002
Reported Product :	Unleaded Gasoline
Employee Name :	THOMAS H SMITH
Location Description :	Former Mt Vernon Street Puffin Stop in Augusta
Location Town :	AUGUSTA
Tank Involved :	Underground Tank(s) Involved
Note :	Tank and dispenser removal in progress. No longer a gasoline station.

Map Id: A5
Direction: ESE
Distance: 0.085 mi.
Actual: 446.614 ft.
Elevation: 0.007 mi. / 38.999 ft.
Relative: Equal

Site Name: J & S OIL
150 MT VERNON AVE
AUGUSTA, ME

Database(s): [SPILLS - ME]

Envirosite ID: 24920838
EPA ID: N/R

SPILLS - ME

Spill Date :	09/06/2002
Spill Number :	A-544-2002
Report Status :	FR
Last Name :	N/R
Product :	Unleaded Gasoline
Volume :	N/R

Map Id: A6
Direction: ESE
Distance: 0.085 mi.
Actual: 446.614 ft.
Elevation: 0.007 mi. / 38.999 ft.
Relative: Equal

Site Name: J & S OIL INC
150 MOUNT VERNON AVE
AUGUSTA, ME

Database(s): [AST - ME, UST - ME]

Envirosite ID: 1656481
EPA ID: N/R

AST - ME

Registration Date :	11/04/1986
Registration Number :	9427
Facility Location :	AUGUSTA
Facility Use Code :	RETAIL OIL
Facility Telephone Number :	2076229567
Owner Name :	J & S OIL CO INC
Owner Contact :	DAN DUMAIS
Owner Delivery Address :	PO BOX 8, MANCHESTER, ME 04351
Owner Telephone Number :	2076221609
Operator Telephone Number :	2076221609
Operator Name :	J & S OIL CO INC
Operator Contact :	DAN DUMAIS
Operator Delivery Address :	PO BOX 8, MANCHESTER, ME 04351
Near Private Water :	N
Near Public Water :	N
Nearby Water Other Owner :	N
On Aquifer :	N

Tank Details

Date Tank Installed :	08/01/1988

Map Id: A6
Direction: ESE
Distance: 0.085 mi.
Actual: 446.614 ft.
Elevation: 0.007 mi. / 38.999 ft.
Relative: Equal

Site Name: J & S OIL INC
150 MOUNT VERNON AVE
AUGUSTA, ME

Database(s): [AST - ME, UST - ME] ***(Cont.)***

Envirosite ID: 1656481
EPA ID: N/R

AST - ME ***(Cont.)***

Tank Number :	4
Tank Volume in Gallons :	10000
Tank Status Date :	09/05/2002
Tank Status :	REMOVED
Tank Sub Status :	N/R
Tank Material :	F/GLASS SINGLE-WALLED
Tank Leak Detection :	SIA STATISTICAL INVENTORY ANALYSIS
Tank Above Below :	BELOWGROUND
Chamber ID :	1
Product Stored :	UNLEADED PLUS
Chamber Pump Type Description :	PRESSURIZED
Pipe Date Installed :	N/R
Pipe Material :	F/GLASS - PETROLEUM
Volume in Gallons :	10000
Pipe Leak Detection :	SIA STATISTICAL INVENTORY ANALYSIS
Piping Above Below :	BELOWGROUND
Piping Status Date :	09/05/2002
Piping Status :	REMOVED
Overfill Protection :	UNKNOWN
Annual Inspection Date :	N/R
Federal Regulated :	Y
Latitude :	N/R
Longitude :	N/R

Date Tank Installed :	08/01/1988
Tank Number :	5
Tank Volume in Gallons :	10000
Tank Status Date :	09/05/2002
Tank Status :	REMOVED
Tank Sub Status :	N/R
Tank Material :	F/GLASS SINGLE-WALLED
Tank Leak Detection :	SIA STATISTICAL INVENTORY ANALYSIS
Tank Above Below :	BELOWGROUND
Chamber ID :	1
Product Stored :	UNLEADED GASOLINE
Chamber Pump Type Description :	PRESSURIZED
Pipe Date Installed :	N/R
Pipe Material :	F/GLASS - PETROLEUM
Volume in Gallons :	10000
Pipe Leak Detection :	SIA STATISTICAL INVENTORY ANALYSIS

Map Id: A6
Direction: ESE
Distance: 0.085 mi.
Actual: 446.614 ft.
Elevation: 0.007 mi. / 38.999 ft.
Relative: Equal

Site Name: J & S OIL INC
150 MOUNT VERNON AVE
AUGUSTA, ME

Database(s): [AST - ME, UST - ME] ***(Cont.)***

Envirosite ID: 1656481
EPA ID: N/R

AST - ME ***(Cont.)***

Piping Above Below :	BELOWGROUND
Piping Status Date :	09/05/2002
Piping Status :	REMOVED
Overfill Protection :	UNKNOWN
Annual Inspection Date :	N/R
Federal Regulated :	Y
Latitude :	N/R
Longitude :	N/R

Date Tank Installed :	08/01/1988
Tank Number :	6
Tank Volume in Gallons :	10000
Tank Status Date :	09/05/2002
Tank Status :	REMOVED
Tank Sub Status :	N/R
Tank Material :	F/GLASS SINGLE-WALLED
Tank Leak Detection :	SIA STATISTICAL INVENTORY ANALYSIS
Tank Above Below :	BELOWGROUND
Chamber ID :	1
Product Stored :	PREMIUM UNLEADED
Chamber Pump Type Description :	PRESSURIZED
Pipe Date Installed :	N/R
Pipe Material :	F/GLASS - PETROLEUM
Volume in Gallons :	10000
Pipe Leak Detection :	SIA STATISTICAL INVENTORY ANALYSIS
Piping Above Below :	BELOWGROUND
Piping Status Date :	09/05/2002
Piping Status :	REMOVED
Overfill Protection :	UNKNOWN
Annual Inspection Date :	N/R
Federal Regulated :	Y
Latitude :	N/R
Longitude :	N/R

Date Tank Installed :	01/01/1979
Tank Number :	1
Tank Volume in Gallons :	8000
Tank Status Date :	08/01/1988
Tank Status :	REMOVED
Tank Sub Status :	N/R

Map Id: A6
Direction: ESE
Distance: 0.085 mi.
Actual: 446.614 ft.
Elevation: 0.007 mi. / 38.999 ft.
Relative: Equal

Site Name: J & S OIL INC
150 MOUNT VERNON AVE
AUGUSTA, ME

Database(s): [AST - ME, UST - ME] ***(Cont.)***

Envirosite ID: 1656481
EPA ID: N/R

AST - ME ***(Cont.)***

Tank Material :	STEEL - BARE OR ASPHALT COATED.
Tank Leak Detection :	UNKNOWN
Tank Above Below :	BELOWGROUND
Chamber ID :	1
Product Stored :	REGULAR GASOLINE
Chamber Pump Type Description :	UNKNOWN
Pipe Date Installed :	N/R
Pipe Material :	STEEL - BARE OR ASPHALT COATED.
Volume in Gallons :	8000
Pipe Leak Detection :	UNKNOWN
Piping Above Below :	BELOWGROUND
Piping Status Date :	08/01/1988
Piping Status :	REMOVED
Overfill Protection :	UNKNOWN
Annual Inspection Date :	N/R
Federal Regulated :	Y
Latitude :	N/R
Longitude :	N/R

Date Tank Installed :	01/01/1979
Tank Number :	2
Tank Volume in Gallons :	6000
Tank Status Date :	08/01/1988
Tank Status :	REMOVED
Tank Sub Status :	N/R
Tank Material :	STEEL - BARE OR ASPHALT COATED.
Tank Leak Detection :	UNKNOWN
Tank Above Below :	BELOWGROUND
Chamber ID :	1
Product Stored :	UNLEADED GASOLINE
Chamber Pump Type Description :	UNKNOWN
Pipe Date Installed :	N/R
Pipe Material :	STEEL - BARE OR ASPHALT COATED.
Volume in Gallons :	6000
Pipe Leak Detection :	UNKNOWN
Piping Above Below :	BELOWGROUND
Piping Status Date :	08/01/1988
Piping Status :	REMOVED
Overfill Protection :	UNKNOWN
Annual Inspection Date :	N/R

Map Id: A6
Direction: ESE
Distance: 0.085 mi.
Actual: 446.614 ft.
Elevation: 0.007 mi. / 38.999 ft.
Relative: Equal

Site Name: J & S OIL INC
150 MOUNT VERNON AVE
AUGUSTA, ME

Database(s): [AST - ME, UST - ME] ***(Cont.)***

Envirosite ID: 1656481
EPA ID: N/R

AST - ME ***(Cont.)***

Federal Regulated :	Y
Latitude :	N/R
Longitude :	N/R
Date Tank Installed :	01/01/1979
Tank Number :	3
Tank Volume in Gallons :	6000
Tank Status Date :	08/01/1988
Tank Status :	REMOVED
Tank Sub Status :	N/R
Tank Material :	STEEL - BARE OR ASPHALT COATED.
Tank Leak Detection :	UNKNOWN
Tank Above Below :	BELOWGROUND
Chamber ID :	1
Product Stored :	PREMIUM UNLEADED
Chamber Pump Type Description :	UNKNOWN
Pipe Date Installed :	N/R
Pipe Material :	STEEL - BARE OR ASPHALT COATED.
Volume in Gallons :	6000
Pipe Leak Detection :	UNKNOWN
Piping Above Below :	BELOWGROUND
Piping Status Date :	08/01/1988
Piping Status :	REMOVED
Overfill Protection :	UNKNOWN
Annual Inspection Date :	N/R
Federal Regulated :	Y
Latitude :	N/R
Longitude :	N/R

UST - ME

Date Installed :	08/01/1988
Status Date :	09/05/2002
Status :	Removed
Registry Number :	9427
Tank - Chamber :	4 - 1
Facility Use :	Retail Oil
Volume :	10000
Product :	Unleaded Plus

Map Id: A6
Direction: ESE
Distance: 0.085 mi.
Actual: 446.614 ft.
Elevation: 0.007 mi. / 38.999 ft.
Relative: Equal

Site Name: J & S OIL INC
150 MOUNT VERNON AVE
AUGUSTA, ME

Database(s): [AST - ME, UST - ME] ***(Cont.)***

Envirosite ID: 1656481
EPA ID: N/R

UST - ME ***(Cont.)***

Date Installed :	08/01/1988
Status Date :	09/05/2002
Status :	Removed
Registry Number :	9427
Tank - Chamber :	5 - 1
Facility Use :	Retail Oil
Volume :	10000
Product :	Unleaded Gasoline

Date Installed :	08/01/1988
Status Date :	09/05/2002
Status :	Removed
Registry Number :	9427
Tank - Chamber :	6 - 1
Facility Use :	Retail Oil
Volume :	10000
Product :	Premium Unleaded

Date Installed :	01/01/1979
Status Date :	08/01/1988
Status :	Removed
Registry Number :	9427
Tank - Chamber :	1 - 1
Facility Use :	Retail Oil
Volume :	8000
Product :	Regular Gasoline

Date Installed :	01/01/1979
Status Date :	08/01/1988
Status :	Removed
Registry Number :	9427
Tank - Chamber :	2 - 1
Facility Use :	Retail Oil
Volume :	6000
Product :	Unleaded Gasoline

Date Installed :	01/01/1979
Status Date :	08/01/1988
Status :	Removed
Registry Number :	9427

Map Id: A6
Direction: ESE
Distance: 0.085 mi.
Actual: 446.614 ft.
Elevation: 0.007 mi. / 38.999 ft.
Relative: Equal

Site Name: J & S OIL INC
150 MOUNT VERNON AVE
AUGUSTA, ME

Database(s): [AST - ME, UST - ME] ***(Cont.)***

Envirosite ID: 1656481
EPA ID: N/R

UST - ME ***(Cont.)***

Tank - Chamber :	3 - 1
Facility Use :	Retail Oil
Volume :	6000
Product :	Premium Unleaded

Map Id: A7
Direction: ESE
Distance: 0.085 mi.
Actual: 446.614 ft.
Elevation: 0.007 mi. / 38.999 ft.
Relative: Equal

Site Name: MOBIL OIL CORPORATION
150 MOUNT VERNON AVE.
AUGUSTA, ME

Database(s): [SPILLS - ME]

Envirosite ID: 24920622
EPA ID: N/R

SPILLS - ME

Spill Date :	06/03/1994
Spill Number :	A-251-1994
Report Status :	FR
Last Name :	N/R
Product :	Gasoline Unspecified
Volume :	G

Map Id: 8
Direction: WNW
Distance: 0.164 mi.
Actual: 865.739 ft.
Elevation: 0.007 mi. / 37.001 ft.
Relative: Lower

Site Name: N/R
194 MOUNT VERNON AVE
AUGUSTA, ME

Database(s): [SPILLS - ME]

Envirosite ID: 24921062
EPA ID: N/R

SPILLS - ME

Spill Date :	11/26/2008
Spill Number :	A-717-2008
Report Status :	FR

Map Id: 8
Direction: WNW
Distance: 0.164 mi.
Actual: 865.739 ft.
Elevation: 0.007 mi. / 37.001 ft.
Relative: Lower

Site Name: N/R
194 MOUNT VERNON AVE
AUGUSTA, ME

Database(s): [SPILLS - ME] ***(Cont.)***

Envirosite ID: 24921062
EPA ID: N/R

SPILLS - ME ***(Cont.)***

Last Name :	LACROIX
Product :	#2 Fuel Oil
Volume :	N/R

Map Id: B9
Direction: WNW
Distance: 0.165 mi.
Actual: 869.922 ft.
Elevation: 0.007 mi. / 37.001 ft.
Relative: Lower

Site Name: DOSTIE'S GARAGE
195 MT VERNON AVE
AUGUSTA, ME

Database(s): [SPILLS - ME]

Envirosite ID: 21124869
EPA ID: N/R

SPILLS - ME

Spill Date :	07/30/1990
Spill Number :	A-382-1990
Report Status :	FR
Last Name :	N/R
Product :	#2 Fuel Oil
Volume :	N/R

Map Id: B10
Direction: WNW
Distance: 0.165 mi.
Actual: 869.922 ft.
Elevation: 0.007 mi. / 37.001 ft.
Relative: Lower

Site Name: DOSTIE BROTHERS INC
195 MOUNT VERNON AVE
AUGUSTA, ME

Database(s): [AST - ME, UST - ME]

Envirosite ID: 1650627
EPA ID: N/R

AST - ME

Registration Date :	08/05/1986
Registration Number :	3547
Facility Location :	AUGUSTA
Facility Use Code :	RETAIL OIL

Map Id: B10
Direction: WNW
Distance: 0.165 mi.
Actual: 869.922 ft.
Elevation: 0.007 mi. / 37.001 ft.
Relative: Lower

Site Name: DOSTIE BROTHERS INC
195 MOUNT VERNON AVE
AUGUSTA, ME

Envirosite ID: 1650627
EPA ID: N/R

Database(s): [AST - ME, UST - ME] ***(Cont.)***

AST - ME ***(Cont.)***

Facility Telephone Number :	2076221531
Owner Name :	DOSTIE, FLORIAN
Owner Contact :	N/R
Owner Delivery Address :	195 MOUNT VERNON AVE, AUGUSTA, ME 04330
Owner Telephone Number :	2076221531
Operator Telephone Number :	2076221531
Operator Name :	DOSTIE BROTHER INC
Operator Contact :	N/R
Operator Delivery Address :	195 MOUNT VERNON AVE, AUGUSTA, ME 04330
Near Private Water :	N
Near Public Water :	N
Nearby Water Other Owner :	N
On Aquifer :	N

Tank Details

Date Tank Installed :	10/01/1971
Tank Number :	1
Tank Volume in Gallons :	6040
Tank Status Date :	10/01/1989
Tank Status :	REMOVED
Tank Sub Status :	N/R
Tank Material :	STEEL - BARE OR ASPHALT COATED.
Tank Leak Detection :	UNKNOWN
Tank Above Below :	BELOWGROUND
Chamber ID :	1
Product Stored :	REGULAR GASOLINE
Chamber Pump Type Description :	UNKNOWN
Pipe Date Installed :	N/R
Pipe Material :	GALVANIZED STEEL
Volume in Gallons :	6040
Pipe Leak Detection :	UNKNOWN
Piping Above Below :	BELOWGROUND
Piping Status Date :	10/01/1989
Piping Status :	REMOVED
Overfill Protection :	UNKNOWN
Annual Inspection Date :	N/R
Federal Regulated :	Y
Latitude :	N/R
Longitude :	N/R

Map Id: B10
Direction: WNW
Distance: 0.165 mi.
Actual: 869.922 ft.
Elevation: 0.007 mi. / 37.001 ft.
Relative: Lower

Site Name: DOSTIE BROTHERS INC
195 MOUNT VERNON AVE
AUGUSTA, ME

Database(s): [AST - ME, UST - ME] ***(Cont.)***

Envirosite ID: 1650627
EPA ID: N/R

AST - ME ***(Cont.)***

Date Tank Installed :	10/01/1971
Tank Number :	2
Tank Volume in Gallons :	4050
Tank Status Date :	10/01/1989
Tank Status :	REMOVED
Tank Sub Status :	N/R
Tank Material :	STEEL - BARE OR ASPHALT COATED.
Tank Leak Detection :	UNKNOWN
Tank Above Below :	BELOWGROUND
Chamber ID :	1
Product Stored :	UNLEADED GASOLINE
Chamber Pump Type Description :	UNKNOWN
Pipe Date Installed :	N/R
Pipe Material :	GALVANIZED STEEL
Volume in Gallons :	4050
Pipe Leak Detection :	UNKNOWN
Piping Above Below :	BELOWGROUND
Piping Status Date :	10/01/1989
Piping Status :	REMOVED
Overfill Protection :	UNKNOWN
Annual Inspection Date :	N/R
Federal Regulated :	Y
Latitude :	N/R
Longitude :	N/R

Date Tank Installed :	10/01/1969
Tank Number :	3
Tank Volume in Gallons :	500
Tank Status Date :	08/01/1996
Tank Status :	REMOVED
Tank Sub Status :	N/R
Tank Material :	STEEL - BARE OR ASPHALT COATED.
Tank Leak Detection :	UNKNOWN
Tank Above Below :	BELOWGROUND
Chamber ID :	1
Product Stored :	#2 FUEL OIL
Chamber Pump Type Description :	UNKNOWN
Pipe Date Installed :	N/R
Pipe Material :	COPPER
Volume in Gallons :	500

Map Id: B10
Direction: WNW
Distance: 0.165 mi.
Actual: 869.922 ft.
Elevation: 0.007 mi. / 37.001 ft.
Relative: Lower

Site Name: DOSTIE BROTHERS INC
195 MOUNT VERNON AVE
AUGUSTA, ME

Database(s): [AST - ME, UST - ME] ***(Cont.)***

Envirosite ID: 1650627
EPA ID: N/R

AST - ME ***(Cont.)***

Pipe Leak Detection :	UNKNOWN
Piping Above Below :	BELOWGROUND
Piping Status Date :	08/01/1996
Piping Status :	REMOVED
Overfill Protection :	UNKNOWN
Annual Inspection Date :	N/R
Federal Regulated :	N
Latitude :	N/R
Longitude :	N/R

Date Tank Installed :	10/01/1969
Tank Number :	4
Tank Volume in Gallons :	1000
Tank Status Date :	06/01/1987
Tank Status :	REMOVED
Tank Sub Status :	N/R
Tank Material :	STEEL - BARE OR ASPHALT COATED.
Tank Leak Detection :	UNKNOWN
Tank Above Below :	BELOWGROUND
Chamber ID :	1
Product Stored :	UNKNOWN SUBSTANCE
Chamber Pump Type Description :	UNKNOWN
Pipe Date Installed :	N/R
Pipe Material :	OTHER
Volume in Gallons :	1000
Pipe Leak Detection :	UNKNOWN
Piping Above Below :	BELOWGROUND
Piping Status Date :	06/01/1987
Piping Status :	REMOVED
Overfill Protection :	UNKNOWN
Annual Inspection Date :	N/R
Federal Regulated :	N
Latitude :	N/R
Longitude :	N/R

UST - ME

Date Installed :	10/01/1971
Status Date :	10/01/1989
Status :	Removed
Registry Number :	3547

Map Id: B10
Direction: WNW
Distance: 0.165 mi.
Actual: 869.922 ft.
Elevation: 0.007 mi. / 37.001 ft.
Relative: Lower

Site Name: DOSTIE BROTHERS INC
195 MOUNT VERNON AVE
AUGUSTA, ME

Envirosite ID: 1650627
EPA ID: N/R

Database(s): [AST - ME, UST - ME] ***(Cont.)***

UST - ME ***(Cont.)***

Tank - Chamber :	1 - 1
Facility Use :	Retail Oil
Volume :	6040
Product :	Regular Gasoline
Date Installed :	10/01/1971
Status Date :	10/01/1989
Status :	Removed
Registry Number :	3547
Tank - Chamber :	2 - 1
Facility Use :	Retail Oil
Volume :	4050
Product :	Unleaded Gasoline
Date Installed :	10/01/1969
Status Date :	06/01/1987
Status :	Removed
Registry Number :	3547
Tank - Chamber :	4 - 1
Facility Use :	Retail Oil
Volume :	1000
Product :	Unknown Substance
Date Installed :	10/01/1969
Status Date :	08/01/1996
Status :	Removed
Registry Number :	3547
Tank - Chamber :	3 - 1
Facility Use :	Retail Oil
Volume :	500
Product :	#2 Fuel Oil

Map Id: C11
Direction: ESE
Distance: 0.171 mi.
Actual: 901.783 ft.
Elevation: 0.008 mi. / 42.999 ft.
Relative: Higher

Site Name: J & S OIL CO INC
132 MT VERNON AVE
AUGUSTA, ME

Database(s): [AST - ME, UST - ME, UST AOS - ME]

Envirosite ID: 1666534
EPA ID: N/R

AST - ME

Registration Date :	05/09/1997
Registration Number :	19591
Facility Location :	AUGUSTA
Facility Use Code :	RETAIL OIL
Facility Telephone Number :	2076218220
Owner Name :	J & S OIL CO INC
Owner Contact :	DAN DUMAIS
Owner Delivery Address :	PO BOX 8, MANCHESTER, ME 04351
Owner Telephone Number :	2076221609
Operator Telephone Number :	2076221609
Operator Name :	J & S OIL CO INC
Operator Contact :	DAN DUMAIS
Operator Delivery Address :	PO BOX 8, MANCHESTER, ME 04351
Near Private Water :	N
Near Public Water :	N
Nearby Water Other Owner :	N
On Aquifer :	N

Tank Details

Date Tank Installed :	10/22/2013
Tank Number :	3
Tank Volume in Gallons :	12000
Tank Status Date :	12/12/2013
Tank Status :	ACTIVE
Tank Sub Status :	IN SERVICE
Tank Material :	JACKETED TANK - DOUBLE-WALLED
Tank Leak Detection :	SECONDARY CONTAINMENT / CONT ELEC MON
Tank Above Below :	BELOWGROUND
Chamber ID :	1
Product Stored :	PREMIUM UNLEADED
Chamber Pump Type Description :	PRESSURIZED
Pipe Date Installed :	12/12/2013
Pipe Material :	FLEXIBLE DOUBLE-WALLED PIPING
Volume in Gallons :	4000
Pipe Leak Detection :	SECONDARY CONTAINMENT / CONT ELEC MON
Piping Above Below :	BELOWGROUND
Piping Status Date :	10/22/2013
Piping Status :	ACTIVE
Overfill Protection :	DROP TUBE

Map Id: C11
Direction: ESE
Distance: 0.171 mi.
Actual: 901.783 ft.
Elevation: 0.008 mi. / 42.999 ft.
Relative: Higher

Site Name: J & S OIL CO INC
132 MT VERNON AVE
AUGUSTA, ME

Database(s): [AST - ME, UST - ME, UST AOS - ME] ***(Cont.)***

Envirosite ID: 1666534
EPA ID: N/R

AST - ME ***(Cont.)***

Annual Inspection Date :	06/29/2015
Federal Regulated :	Y
Latitude :	N/R
Longitude :	N/R

Date Tank Installed :	10/22/2013
Tank Number :	3
Tank Volume in Gallons :	12000
Tank Status Date :	12/12/2013
Tank Status :	ACTIVE
Tank Sub Status :	IN SERVICE
Tank Material :	JACKETED TANK - DOUBLE-WALLED
Tank Leak Detection :	SECONDARY CONTAINMENT / CONT ELEC MON
Tank Above Below :	BELOWGROUND
Chamber ID :	2
Product Stored :	DIESEL
Chamber Pump Type Description :	PRESSURIZED
Pipe Date Installed :	12/12/2013
Pipe Material :	FLEXIBLE DOUBLE-WALLED PIPING
Volume in Gallons :	4000
Pipe Leak Detection :	SECONDARY CONTAINMENT / CONT ELEC MON
Piping Above Below :	BELOWGROUND
Piping Status Date :	10/22/2013
Piping Status :	ACTIVE
Overfill Protection :	DROP TUBE
Annual Inspection Date :	06/29/2015
Federal Regulated :	Y
Latitude :	N/R
Longitude :	N/R

Date Tank Installed :	10/22/2013
Tank Number :	3
Tank Volume in Gallons :	12000
Tank Status Date :	12/12/2013
Tank Status :	ACTIVE
Tank Sub Status :	IN SERVICE
Tank Material :	JACKETED TANK - DOUBLE-WALLED
Tank Leak Detection :	SECONDARY CONTAINMENT / CONT ELEC MON
Tank Above Below :	BELOWGROUND
Chamber ID :	3

Map Id: C11
Direction: ESE
Distance: 0.171 mi.
Actual: 901.783 ft.
Elevation: 0.008 mi. / 42.999 ft.
Relative: Higher

Site Name: J & S OIL CO INC
132 MT VERNON AVE
AUGUSTA, ME

Envirosite ID: 1666534
EPA ID: N/R

Database(s): [AST - ME, UST - ME, UST AOS - ME] ***(Cont.)***

AST - ME ***(Cont.)***

Product Stored :	#1 FUEL OIL - KEROSENE
Chamber Pump Type Description :	PRESSURIZED
Pipe Date Installed :	12/12/2013
Pipe Material :	FLEXIBLE DOUBLE-WALLED PIPING
Volume in Gallons :	4000
Pipe Leak Detection :	SECONDARY CONTAINMENT / CONT ELEC MON
Piping Above Below :	BELOWGROUND
Piping Status Date :	10/22/2013
Piping Status :	ACTIVE
Overfill Protection :	DROP TUBE
Annual Inspection Date :	06/29/2015
Federal Regulated :	Y
Latitude :	N/R
Longitude :	N/R

Date Tank Installed :	04/30/1997
Tank Number :	1
Tank Volume in Gallons :	20000
Tank Status Date :	04/30/1997
Tank Status :	ACTIVE
Tank Sub Status :	N/R
Tank Material :	JACKETED TANK - DOUBLE-WALLED
Tank Leak Detection :	SECONDARY CONTAINMENT / CONT ELEC MON
Tank Above Below :	BELOWGROUND
Chamber ID :	1
Product Stored :	UNLEADED GASOLINE
Chamber Pump Type Description :	PRESSURIZED
Pipe Date Installed :	04/30/1997
Pipe Material :	FLEXIBLE DOUBLE-WALLED PIPING
Volume in Gallons :	20000
Pipe Leak Detection :	SECONDARY CONTAINMENT / CONT ELEC MON
Piping Above Below :	BELOWGROUND
Piping Status Date :	04/30/1997
Piping Status :	ACTIVE
Overfill Protection :	DROP TUBE
Annual Inspection Date :	06/29/2015
Federal Regulated :	Y
Latitude :	44.32801788
Longitude :	-69.7818474

Map Id: C11
Direction: ESE
Distance: 0.171 mi.
Actual: 901.783 ft.
Elevation: 0.008 mi. / 42.999 ft.
Relative: Higher

Site Name: J & S OIL CO INC
132 MT VERNON AVE
AUGUSTA, ME

Database(s): [AST - ME, UST - ME, UST AOS - ME] ***(Cont.)***

Envirosite ID: 1666534
EPA ID: N/R

AST - ME ***(Cont.)***

Date Tank Installed :	04/30/1997
Tank Number :	2
Tank Volume in Gallons :	15000
Tank Status Date :	10/21/2013
Tank Status :	REMOVED
Tank Sub Status :	SA APPROVED
Tank Material :	JACKETED TANK - DOUBLE-WALLED
Tank Leak Detection :	SECONDARY CONTAINMENT / CONT ELEC MON
Tank Above Below :	BELOWGROUND
Chamber ID :	1
Product Stored :	PREMIUM UNLEADED
Chamber Pump Type Description :	PRESSURIZED
Pipe Date Installed :	04/30/1997
Pipe Material :	FLEXIBLE DOUBLE-WALLED PIPING
Volume in Gallons :	8000
Pipe Leak Detection :	SECONDARY CONTAINMENT / CONT ELEC MON
Piping Above Below :	BELOWGROUND
Piping Status Date :	10/21/2013
Piping Status :	REMOVED
Overfill Protection :	DROP TUBE
Annual Inspection Date :	06/29/2015
Federal Regulated :	Y
Latitude :	44.32801792
Longitude :	-69.78184721

Date Tank Installed :	04/30/1997
Tank Number :	2
Tank Volume in Gallons :	15000
Tank Status Date :	10/21/2013
Tank Status :	REMOVED
Tank Sub Status :	SA APPROVED
Tank Material :	JACKETED TANK - DOUBLE-WALLED
Tank Leak Detection :	SECONDARY CONTAINMENT / CONT ELEC MON
Tank Above Below :	BELOWGROUND
Chamber ID :	2
Product Stored :	DIESEL
Chamber Pump Type Description :	PRESSURIZED
Pipe Date Installed :	04/30/1997
Pipe Material :	FLEXIBLE DOUBLE-WALLED PIPING
Volume in Gallons :	4000

Map Id: C11
Direction: ESE
Distance: 0.171 mi.
Actual: 901.783 ft.
Elevation: 0.008 mi. / 42.999 ft.
Relative: Higher

Site Name: J & S OIL CO INC
132 MT VERNON AVE
AUGUSTA, ME

Database(s): [AST - ME, UST - ME, UST AOS - ME] ***(Cont.)***

Envirosite ID: 1666534
EPA ID: N/R

AST - ME ***(Cont.)***

Pipe Leak Detection :	SECONDARY CONTAINMENT / CONT ELEC MON
Piping Above Below :	BELOWGROUND
Piping Status Date :	10/21/2013
Piping Status :	REMOVED
Overfill Protection :	DROP TUBE
Annual Inspection Date :	06/29/2015
Federal Regulated :	Y
Latitude :	44.32801792
Longitude :	-69.78184721

Date Tank Installed :	04/30/1997
Tank Number :	2
Tank Volume in Gallons :	15000
Tank Status Date :	10/21/2013
Tank Status :	REMOVED
Tank Sub Status :	SA APPROVED
Tank Material :	JACKETED TANK - DOUBLE-WALLED
Tank Leak Detection :	SECONDARY CONTAINMENT / CONT ELEC MON
Tank Above Below :	BELOWGROUND
Chamber ID :	3
Product Stored :	#1 FUEL OIL - KEROSENE
Chamber Pump Type Description :	SUCTION
Pipe Date Installed :	04/30/1997
Pipe Material :	F/GLASS - PETROLEUM
Volume in Gallons :	3000
Pipe Leak Detection :	CONFORMING SUCTION SYSTEM
Piping Above Below :	BELOWGROUND
Piping Status Date :	10/21/2013
Piping Status :	REMOVED
Overfill Protection :	DROP TUBE
Annual Inspection Date :	06/29/2015
Federal Regulated :	Y
Latitude :	44.32801792
Longitude :	-69.78184721

UST - ME

Date Installed :	10/22/2013
Status Date :	12/12/2013
Status :	Active
Registry Number :	19591

Map Id: C11
Direction: ESE
Distance: 0.171 mi.
Actual: 901.783 ft.
Elevation: 0.008 mi. / 42.999 ft.
Relative: Higher

Site Name: J & S OIL CO INC
132 MT VERNON AVE
AUGUSTA, ME

Database(s): [AST - ME, UST - ME, UST AOS - ME] ***(Cont.)***

Envirosite ID: 1666534
EPA ID: N/R

UST - ME ***(Cont.)***

Tank - Chamber :	3 - 1
Facility Use :	Retail Oil
Volume :	4000
Product :	Premium Unleaded
Date Installed :	10/22/2013
Status Date :	12/12/2013
Status :	Active
Registry Number :	19591
Tank - Chamber :	3 - 2
Facility Use :	Retail Oil
Volume :	4000
Product :	Diesel
Date Installed :	10/22/2013
Status Date :	12/12/2013
Status :	Active
Registry Number :	19591
Tank - Chamber :	3 - 3
Facility Use :	Retail Oil
Volume :	4000
Product :	#1 Fuel Oil - Kerosene
Date Installed :	04/30/1997
Status Date :	04/30/1997
Status :	Active
Registry Number :	19591
Tank - Chamber :	1 - 1
Facility Use :	Retail Oil
Volume :	20000
Product :	Unleaded Gasoline
Date Installed :	04/30/1997
Status Date :	10/21/2013
Status :	Removed
Registry Number :	19591
Tank - Chamber :	2 - 1
Facility Use :	Retail Oil
Volume :	8000
Product :	Premium Unleaded

Map Id: C11
Direction: ESE
Distance: 0.171 mi.
Actual: 901.783 ft.
Elevation: 0.008 mi. / 42.999 ft.
Relative: Higher

Site Name: J & S OIL CO INC
132 MT VERNON AVE
AUGUSTA, ME

Database(s): [AST - ME, UST - ME, UST AOS - ME] ***(Cont.)***

Envirosite ID: 1666534
EPA ID: N/R

UST - ME ***(Cont.)***

Date Installed :	04/30/1997
Status Date :	10/21/2013
Status :	Removed
Registry Number :	19591
Tank - Chamber :	2 - 2
Facility Use :	Retail Oil
Volume :	4000
Product :	Diesel

Date Installed :	04/30/1997
Status Date :	10/21/2013
Status :	Removed
Registry Number :	19591
Tank - Chamber :	2 - 3
Facility Use :	Retail Oil
Volume :	3000
Product :	#1 Fuel Oil - Kerosene

UST AOS - ME

Date Installed :	10/22/2013
Status Date :	12/12/2013
Status :	Active
Registry Number :	19591
Tank - Chamber :	3 - 1
Facility Use :	Retail Oil
Volume :	4000
Product :	Premium Unleaded

Date Installed :	10/22/2013
Status Date :	12/12/2013
Status :	Active
Registry Number :	19591
Tank - Chamber :	3 - 2
Facility Use :	Retail Oil
Volume :	4000
Product :	Diesel

Date Installed :	10/22/2013
Status Date :	12/12/2013

Map Id: C11
Direction: ESE
Distance: 0.171 mi.
Actual: 901.783 ft.
Elevation: 0.008 mi. / 42.999 ft.
Relative: Higher

Site Name: J & S OIL CO INC
132 MT VERNON AVE
AUGUSTA, ME

Database(s): [AST - ME, UST - ME, UST AOS - ME] ***(Cont.)***

Envirosite ID: 1666534
EPA ID: N/R

UST AOS - ME ***(Cont.)***

Status :	Active
Registry Number :	19591
Tank - Chamber :	3 - 3
Facility Use :	Retail Oil
Volume :	4000
Product :	#1 Fuel Oil - Kerosene

Date Installed :	04/30/1997
Status Date :	04/30/1997
Status :	Active
Registry Number :	19591
Tank - Chamber :	1 - 1
Facility Use :	Retail Oil
Volume :	20000
Product :	Unleaded Gasoline

Map Id: C12
Direction: ESE
Distance: 0.171 mi.
Actual: 901.783 ft.
Elevation: 0.008 mi. / 42.999 ft.
Relative: Higher

Site Name: J & S OIL, INC.
132 MOUNT VERNON AVENUE
AUGUSTA, ME

Database(s): [LUST - ME]

Envirosite ID: 1722490
EPA ID: N/R

LUST - ME

Actual Spill Date :	N/R
Spill Number :	A-644-2013
Report Status :	Final Report
Number of Wells at Risk :	0
Number of Wells Impacted :	0
Material Disposal Information :	none
Spill Type :	Oil Incident
Reporter Type :	Contractor/Consultant
Detection Method :	UST Tank Anomaly
Location :	Terminal - Service Station
Source :	Storage Unit - Underground Storage Tank
Spill Cause :	Other - Unknown

Map Id: C12
Direction: ESE
Distance: 0.171 mi.
Actual: 901.783 ft.
Elevation: 0.008 mi. / 42.999 ft.
Relative: Higher

Site Name: J & S OIL, INC.
132 MOUNT VERNON AVENUE
AUGUSTA, ME

Database(s): [LUST - ME] ***(Cont.)***

Envirosite ID: 1722490
EPA ID: N/R

LUST - ME ***(Cont.)***

Create Date :	10/22/2013
Modify Date :	01/07/2014

Spill Detail

Spill Number :	A-644-2013
Spill Office Value :	Augusta
Spill Office Sequence Number :	644
Spill Year :	2013
Spill Type :	Oil Incident
Spill Date :	N/R
Reported Date :	10/15/2013
Reported Product :	None
Employee Name :	GLEN WALL
Location Description :	Mount Vernon Ave
Location Town :	AUGUSTA
Tank Involved :	Underground Tank(s) Involved
Note :	UST taking on water and failure of a vacuum test, (in the interstitail space).

Map Id: C13
Direction: ESE
Distance: 0.171 mi.
Actual: 901.783 ft.
Elevation: 0.008 mi. / 42.999 ft.
Relative: Higher

Site Name: J & S OIL CO. INC.
132 MT. VERNON AVENUE
AUGUSTA, ME 04330

Database(s): [T 2 - ME]

Envirosite ID: 11706574
EPA ID: N/R

T 2 - ME

Date Signed :	02/24/2015
Facility Record ID :	FATR20146DHVYH00M0ND
Facility Department :	N/R
F Date Modified :	09/16/2015
F Mail Address :	PO BOx 8, Manchester, ME 4351
F Email :	N/R
F Fire District :	Augusta

Map Id: C13
Direction: ESE
Distance: 0.171 mi.
Actual: 901.783 ft.
Elevation: 0.008 mi. / 42.999 ft.
Relative: Higher

Site Name: J & S OIL CO. INC.
132 MT. VERNON AVENUE
AUGUSTA, ME 04330

Database(s): [T 2 - ME] ***(Cont.)***

Envirosite ID: 11706574
EPA ID: N/R

T 2 - ME ***(Cont.)***

F Mail Country :	USA
F Notes :	N/R
Report Year :	2014
Fees Total :	0
Max Number Occupants :	6
Dike or Other Safeguard :	N
Failed Validation :	N
Site Coordinates Abbreviation :	N
Site Map :	N
Subject to Chemical Accident Prevention :	N
Subject to Emergency Planning :	N
Manned :	T
Facility Information Same as Last Year :	N
Validation Report :	N/R
Submitted by :	Daniel Dumais
Date Tier II Received :	N/R
MSDS Received :	N/R
Shipper :	N/R
Number of Sites :	N/R
This Site Number :	N/R
F Cross Street :	N/R
Latitude :	44.328
Longitude :	-69.781

Map Id: C14
Direction: ESE
Distance: 0.171 mi.
Actual: 901.783 ft.
Elevation: 0.008 mi. / 42.999 ft.
Relative: Higher

Site Name: J & S OIL INC.
132 MOUNT VERNON AVENUE
AUGUSTA, ME

Database(s): [SPILLS - ME]

Envirosite ID: 24921196
EPA ID: N/R

SPILLS - ME

Spill Date :	10/15/2013
Spill Number :	A-644-2013
Report Status :	FR
Last Name :	N/R

Map Id: C14
Direction: ESE
Distance: 0.171 mi.
Actual: 901.783 ft.
Elevation: 0.008 mi. / 42.999 ft.
Relative: Higher

Site Name: J & S OIL INC.
132 MOUNT VERNON AVENUE
AUGUSTA, ME

Database(s): [SPILLS - ME] ***(Cont.)***

Envirosite ID: 24921196
EPA ID: N/R

SPILLS - ME ***(Cont.)***

Product :	E-10
Volume :	0 G

Map Id: C15
Direction: ESE
Distance: 0.171 mi.
Actual: 901.783 ft.
Elevation: 0.008 mi. / 42.999 ft.
Relative: Higher

Site Name: J&S OIL
132/150 MOUNT VERNON AVE
AUGUSTA, ME

Database(s): [LUST - ME, SPILLS - ME]

Envirosite ID: 1716288
EPA ID: N/R

LUST - ME

Actual Spill Date :	N/R
Spill Number :	A-641-2008
Report Status :	Final Report
Number of Wells at Risk :	0
Number of Wells Impacted :	0
Material Disposal Information :	N/R
Spill Type :	Oil Incident
Reporter Type :	Public Official
Detection Method :	Visual Product
Location :	Terminal - Service Station
Source :	Storage Unit - Underground Storage Tank
Spill Cause :	Accident - Human Error
Create Date :	10/24/2008
Modify Date :	05/19/2011

Spill Detail

Spill Number :	A-641-2008
Spill Office Value :	Augusta
Spill Office Sequence Number :	641
Spill Year :	2008
Spill Type :	Oil Incident
Spill Date :	N/R
Reported Date :	10/18/2008

Map Id: C15
Direction: ESE
Distance: 0.171 mi.
Actual: 901.783 ft.
Elevation: 0.008 mi. / 42.999 ft.
Relative: Higher

Site Name: J&S OIL
132/150 MOUNT VERNON AVE
AUGUSTA, ME

Database(s): [LUST - ME, SPILLS - ME] ***(Cont.)***

Envirosite ID: 1716288
EPA ID: N/R

LUST - ME ***(Cont.)***

Reported Product :	Gasoline Unspecified
Employee Name :	DANIEL E DAVIS
Location Description :	J & S Oil, Mt. Vernon Ave.
Location Town :	AUGUSTA
Tank Involved :	Underground Tank(s) Involved
Note :	20 gallons to pavement and soil. Discharged during filter change due to lack of knowledge of system. Gasoline -E10

SPILLS - ME

Spill Date :	10/18/2008
Spill Number :	A-641-2008
Report Status :	FR
Last Name :	N/R
Product :	Gasoline Unspecified
Volume :	20 G

Map Id: 16
Direction: ESE
Distance: 0.195 mi.
Actual: 1028.869 ft.
Elevation: 0.008 mi. / 41.001 ft.
Relative: Higher

Site Name: N/R
126 MOUNT VERNON AVENUE
AUGUSTA, ME

Database(s): [SPILLS - ME]

Envirosite ID: 16133836
EPA ID: N/R

SPILLS - ME

Spill Date :	08/16/2012
Spill Number :	A-433-2012
Report Status :	FR
Last Name :	N/R
Product :	E-10
Volume :	1 G
Spill Date :	08/16/2012
Spill Number :	A-433-2012

Map Id: 16
Direction: ESE
Distance: 0.195 mi.
Actual: 1028.869 ft.
Elevation: 0.008 mi. / 41.001 ft.
Relative: Higher

Site Name: N/R
126 MOUNT VERNON AVENUE
AUGUSTA, ME

Database(s): [SPILLS - ME] ***(Cont.)***

Envirosite ID: 16133836
EPA ID: N/R

SPILLS - ME ***(Cont.)***

Report Status :	FR
Last Name :	N/R
Product :	Waste Oil/Used Motor Oil
Volume :	0.1 G

Map Id: 17
Direction: WNW
Distance: 0.198 mi.
Actual: 1044.837 ft.
Elevation: 0.008 mi. / 40 ft.
Relative: Higher

Site Name: PAMPHILE DOSTIES APTS
200 MT VERNON AVE
AUGUSTA, ME

Database(s): [AST - ME, UST - ME]

Envirosite ID: 1663361
EPA ID: N/R

AST - ME

Registration Date :	02/01/1993
Registration Number :	16393
Facility Location :	AUGUSTA
Facility Use Code :	MULTIPLE RESIDENCE
Facility Telephone Number :	2076225972
Owner Name :	DOSTIE, PAMPHILE N
Owner Contact :	N/R
Owner Delivery Address :	200 MT VERNON AVE, AUGUSTA, ME 04330
Owner Telephone Number :	2076225972
Operator Telephone Number :	2076225972
Operator Name :	DOSTIE, PAMPHILE N
Operator Contact :	N/R
Operator Delivery Address :	200 MT VERNON AVE, AUGUSTA, ME 04330
Near Private Water :	N
Near Public Water :	N
Nearby Water Other Owner :	N
On Aquifer :	N

Tank Details

Date Tank Installed :	07/01/1971
Tank Number :	1

Map Id: 17
Direction: WNW
Distance: 0.198 mi.
Actual: 1044.837 ft.
Elevation: 0.008 mi. / 40 ft.
Relative: Higher

Site Name: PAMPHILE DOSTIES APTS
200 MT VERNON AVE
AUGUSTA, ME

Database(s): [AST - ME, UST - ME] ***(Cont.)***

Envirosite ID: 1663361
EPA ID: N/R

AST - ME ***(Cont.)***

Tank Volume in Gallons :	1000
Tank Status Date :	05/01/1994
Tank Status :	REMOVED
Tank Sub Status :	N/R
Tank Material :	STEEL - BARE OR ASPHALT COATED.
Tank Leak Detection :	UNKNOWN
Tank Above Below :	BELOWGROUND
Chamber ID :	1
Product Stored :	#2 FUEL OIL
Chamber Pump Type Description :	UNKNOWN
Pipe Date Installed :	N/R
Pipe Material :	GALVANIZED STEEL
Volume in Gallons :	1000
Pipe Leak Detection :	UNKNOWN
Piping Above Below :	BELOWGROUND
Piping Status Date :	05/01/1994
Piping Status :	REMOVED
Overfill Protection :	UNKNOWN
Annual Inspection Date :	N/R
Federal Regulated :	N
Latitude :	N/R
Longitude :	N/R

UST - ME

Date Installed :	07/01/1971
Status Date :	05/01/1994
Status :	Removed
Registry Number :	16393
Tank - Chamber :	1 - 1
Facility Use :	Multiple Residence
Volume :	1000
Product :	#2 Fuel Oil

Map Id: 18
Direction: ESE
Distance: 0.219 mi.
Actual: 1155.447 ft.
Elevation: 0.009 mi. / 45 ft.
Relative: Higher

Site Name: BOND BROOK VARIETY
120 MOUNT VERNON AVE
AUGUSTA, ME

Database(s): [AST - ME, UST - ME]

Envirosite ID: 1652365
EPA ID: N/R

AST - ME

Registration Date :	09/05/1986
Registration Number :	5289
Facility Location :	AUGUSTA
Facility Use Code :	MULTIPLE RESIDENCE
Facility Telephone Number :	0
Owner Name :	DUPUIS, KELLEY
Owner Contact :	N/R
Owner Delivery Address :	120 MOUNT VERNON AVE, AUGUSTA, ME 04330
Owner Telephone Number :	2076223418
Operator Telephone Number :	N/R
Operator Name :	BOND BROOK VARIETY
Operator Contact :	N/R
Operator Delivery Address :	120 MOUNT VERNON AVE, AUGUSTA, ME 04330
Near Private Water :	N
Near Public Water :	N
Nearby Water Other Owner :	N
On Aquifer :	N

Tank Details

Date Tank Installed :	07/01/1972
Tank Number :	1
Tank Volume in Gallons :	1000
Tank Status Date :	07/01/1994
Tank Status :	REMOVED
Tank Sub Status :	N/R
Tank Material :	STEEL - BARE OR ASPHALT COATED.
Tank Leak Detection :	UNKNOWN
Tank Above Below :	BELOWGROUND
Chamber ID :	1
Product Stored :	#2 FUEL OIL
Chamber Pump Type Description :	UNKNOWN
Pipe Date Installed :	N/R
Pipe Material :	GALVANIZED STEEL
Volume in Gallons :	1000
Pipe Leak Detection :	UNKNOWN
Piping Above Below :	BELOWGROUND
Piping Status Date :	07/01/1994
Piping Status :	REMOVED
Overfill Protection :	UNKNOWN

Map Id: 18
Direction: ESE
Distance: 0.219 mi.
Actual: 1155.447 ft.
Elevation: 0.009 mi. / 45 ft.
Relative: Higher

Site Name: BOND BROOK VARIETY
120 MOUNT VERNON AVE
AUGUSTA, ME

Database(s): [AST - ME, UST - ME] ***(Cont.)***

Envirosite ID: 1652365
EPA ID: N/R

AST - ME ***(Cont.)***

Annual Inspection Date :	N/R
Federal Regulated :	N
Latitude :	N/R
Longitude :	N/R

UST - ME

Date Installed :	07/01/1972
Status Date :	07/01/1994
Status :	Removed
Registry Number :	5289
Tank - Chamber :	1 - 1
Facility Use :	Multiple Residence
Volume :	1000
Product :	#2 Fuel Oil

Map Id: 19
Direction: ESE
Distance: 0.227 mi.
Actual: 1198.037 ft.
Elevation: 0.01 mi. / 53.999 ft.
Relative: Higher

Site Name: AUGUSTA FLORIST
118 MOUNT VERNON AVE
AUGUSTA, ME

Database(s): [SPILLS - ME]

Envirosite ID: 1711522
EPA ID: N/R

SPILLS - ME

Spill Date :	09/23/2008
Spill Number :	A-600-2008
Report Status :	FR
Last Name :	N/R
Product :	#2 Fuel Oil
Volume :	0.5 G

Map Id: 20
Direction: ESE
Distance: 0.236 mi.
Actual: 1245.516 ft.
Elevation: 0.01 mi. / 53.999 ft.
Relative: Higher

Site Name: CENTRAL MAINE POWER
119 MT VERNON AVE
AUGUSTA, ME

Database(s): [SPILLS - ME]

Envirosite ID: 24920892
EPA ID: N/R

SPILLS - ME

Spill Date :	04/06/2004
Spill Number :	A-195-2004
Report Status :	FR
Last Name :	N/R
Product :	Transformer Oil
Volume :	3 G

Map Id: 21
Direction: NE
Distance: 0.305 mi.
Actual: 1611.986 ft.
Elevation: 0.041 mi. / 218.999 ft.
Relative: Higher

Site Name: GILBERT ELEMENTARY SCHOOL
1 SUNSET AVE
AUGUSTA, ME

Database(s): [SPILLS - ME]

Envirosite ID: 1702219
EPA ID: N/R

SPILLS - ME

Spill Date :	03/30/2004
Spill Number :	A-180-2004
Report Status :	FR
Last Name :	N/R
Product :	#2 Fuel Oil
Volume :	162 G

Map Id: 22
Direction: ESE
Distance: 0.320 mi.
Actual: 1688.556 ft.
Elevation: 0.01 mi. / 53.999 ft.
Relative: Higher

Site Name: N/R
94 MT VERNON AVE
AUGUSTA, ME

Database(s): [SPILLS - ME]

Envirosite ID: 24921091
EPA ID: N/R

SPILLS - ME

Spill Date :	12/31/2009

Map Id: 22
Direction: ESE
Distance: 0.320 mi.
Actual: 1688.556 ft.
Elevation: 0.01 mi. / 53.999 ft.
Relative: Higher

Site Name: N/R
94 MT VERNON AVE
AUGUSTA, ME

Database(s): [SPILLS - ME] ***(Cont.)***

Envirosite ID: 24921091
EPA ID: N/R

SPILLS - ME ***(Cont.)***

Spill Number :	A-812-2009
Report Status :	FR
Last Name :	HOGAN
Product :	#1 Fuel Oil - Kerosene
Volume :	261 G
Spill Date :	12/22/2009
Spill Number :	A-811-2009
Report Status :	FR
Last Name :	HOGAN
Product :	#1 Fuel Oil - Kerosene
Volume :	100 G

Map Id: D23
Direction: ESE
Distance: 0.335 mi.
Actual: 1770.517 ft.
Elevation: 0.008 mi. / 43.999 ft.
Relative: Higher

Site Name: TERRY BERRY
90 MOUNT VERNON AVENUE
AUGUSTA, ME

Database(s): [LUST - ME]

Envirosite ID: 1720638
EPA ID: N/R

LUST - ME

Actual Spill Date :	12/07/2011
Spill Number :	A-786-2011
Report Status :	Final Report
Number of Wells at Risk :	0
Number of Wells Impacted :	0
Material Disposal Information :	Environmental Projects took care of product in tank. Contaminated soil was taken to Crossroads Landfill in Norridgewock.
Spill Type :	Oil Incident
Reporter Type :	Contractor/Consultant
Detection Method :	Visual Product
Location :	Residential - Multi Family
Source :	Storage Unit - Underground Storage Tank

Map Id: D23
Direction: ESE
Distance: 0.335 mi.
Actual: 1770.517 ft.
Elevation: 0.008 mi. / 43.999 ft.
Relative: Higher

Site Name: TERRY BERRY
90 MOUNT VERNON AVENUE
AUGUSTA, ME

Database(s): [LUST - ME] ***(Cont.)***

Envirosite ID: 1720638
EPA ID: N/R

LUST - ME ***(Cont.)***

Spill Cause :	Accident - Other
Create Date :	12/13/2011
Modify Date :	09/11/2013

Spill Detail

Spill Number :	A-786-2011
Spill Office Value :	Augusta
Spill Office Sequence Number :	786
Spill Year :	2011
Spill Type :	Oil Incident
Spill Date :	N/R
Reported Date :	12/07/2011
Reported Product :	Gasoline Unspecified
Employee Name :	BARTON J NEWHOUSE
Location Description :	Mount Vernon Ave
Location Town :	AUGUSTA
Tank Involved :	Underground Tank(s) Involved
Note :	Bare steel UST found during sewer line project

Map Id: D24
Direction: ESE
Distance: 0.335 mi.
Actual: 1770.517 ft.
Elevation: 0.008 mi. / 43.999 ft.
Relative: Higher

Site Name: N/R
90 MOUNT VERNON AVENUE
AUGUSTA, ME

Database(s): [SPILLS - ME]

Envirosite ID: 24921141
EPA ID: N/R

SPILLS - ME

Spill Date :	12/07/2011
Spill Number :	A-786-2011
Report Status :	FR
Last Name :	BERRY
Product :	Gasoline Unspecified
Volume :	N/R

Map Id: 25
Direction: ESE
Distance: 0.336 mi.
Actual: 1774.532 ft.
Elevation: 0.011 mi. / 57.999 ft.
Relative: Higher

Site Name: N/R
95 MT. VERNON AVE.
AUGUSTA, ME

Database(s): [SPILLS - ME]

Envirosite ID: 21124804
EPA ID: N/R

SPILLS - ME

Spill Date :	10/27/1988
Spill Number :	A-456-1988
Report Status :	FR
Last Name :	KINNIE
Product :	Hazardous Chemical - Unspecified
Volume :	N/R

Map Id: 26
Direction: NE
Distance: 0.343 mi.
Actual: 1812.514 ft.
Elevation: 0.047 mi. / 248.999 ft.
Relative: Higher

Site Name: CN BROWN
26 LAYFAYETTE ST.
AUGUSTA, ME

Database(s): [SPILLS - ME]

Envirosite ID: 24920960
EPA ID: N/R

SPILLS - ME

Spill Date :	02/07/2006
Spill Number :	A-85-2006
Report Status :	FR
Last Name :	N/R
Product :	#2 Fuel Oil
Volume :	0.5 G

Map Id: 27
Direction: NE
Distance: 0.349 mi.
Actual: 1840.257 ft.
Elevation: 0.041 mi. / 218.999 ft.
Relative: Higher

Site Name: N/R
22 CUMMING AVE
AUGUSTA, ME

Database(s): [SPILLS - ME]

Envirosite ID: 2999392
EPA ID: N/R

SPILLS - ME

Spill Date :	08/04/2004

Map Id: 27
Direction: NE
Distance: 0.349 mi.
Actual: 1840.257 ft.
Elevation: 0.041 mi. / 218.999 ft.
Relative: Higher

Site Name: N/R
22 CUMMING AVE
AUGUSTA, ME

Database(s): [SPILLS - ME] ***(Cont.)***

Envirosite ID: 2999392
EPA ID: N/R

SPILLS - ME ***(Cont.)***

Spill Number :	A-439-2004
Report Status :	FR
Last Name :	MOODY
Product :	#2 Fuel Oil
Volume :	2 G

Map Id: 28
Direction: ENE
Distance: 0.367 mi.
Actual: 1938.633 ft.
Elevation: 0.051 mi. / 267.999 ft.
Relative: Higher

Site Name: N/R
4 FULLER ST
AUGUSTA, ME

Database(s): [SPILLS - ME]

Envirosite ID: 16133448
EPA ID: N/R

SPILLS - ME

Spill Date :	01/08/2002
Spill Number :	A-14-2002
Report Status :	FR
Last Name :	N/R
Product :	None
Volume :	N/R

Map Id: 29
Direction: NW
Distance: 0.393 mi.
Actual: 2077.350 ft.
Elevation: 0.042 mi. / 220 ft.
Relative: Higher

Site Name: AUGUSTA FUEL COMPANY
64 GLEN STREET
AUGUSTA, ME

Database(s): [SPILLS - ME]

Envirosite ID: 24921211
EPA ID: N/R

SPILLS - ME

Spill Date :	06/10/2014
Spill Number :	A-365-2014

Map Id: 29
Direction: NW
Distance: 0.393 mi.
Actual: 2077.350 ft.
Elevation: 0.042 mi. / 220 ft.
Relative: Higher

Site Name: AUGUSTA FUEL COMPANY
64 GLEN STREET
AUGUSTA, ME

Database(s): [SPILLS - ME] ***(Cont.)***

Envirosite ID: 24921211
EPA ID: N/R

SPILLS - ME ***(Cont.)***

Report Status :	FR
Last Name :	N/R
Product :	#2 Fuel Oil
Volume :	10 G

Map Id: 30
Direction: E
Distance: 0.395 mi.
Actual: 2084.202 ft.
Elevation: 0.04 mi. / 212.999 ft.
Relative: Higher

Site Name: N/R
64 RIVER STREET
AUGUSTA, ME

Database(s): [SPILLS - ME]

Envirosite ID: 21124836
EPA ID: N/R

SPILLS - ME

Spill Date :	08/08/1989
Spill Number :	A-373-1989
Report Status :	FR
Last Name :	BEALIEU
Product :	#2 Fuel Oil
Volume :	5 G

Map Id: 31
Direction: NE
Distance: 0.414 mi.
Actual: 2183.853 ft.
Elevation: 0.042 mi. / 223.999 ft.
Relative: Higher

Site Name: N/R
7 TRUEWORTHY AVE
AUGUSTA, ME

Database(s): [SPILLS - ME]

Envirosite ID: 2999389
EPA ID: N/R

SPILLS - ME

Spill Date :	07/13/2004
Spill Number :	A-402-2004
Report Status :	FR

Map Id: 31
Direction: NE
Distance: 0.414 mi.
Actual: 2183.853 ft.
Elevation: 0.042 mi. / 223.999 ft.
Relative: Higher

Site Name: N/R
7 TRUEWORTHY AVE
AUGUSTA, ME

Database(s): [SPILLS - ME] ***(Cont.)***

Envirosite ID: 2999389
EPA ID: N/R

SPILLS - ME ***(Cont.)***

Last Name :	ST HILAIRE
Product :	#2 Fuel Oil
Volume :	1 G

Map Id: 32
Direction: ESE
Distance: 0.423 mi.
Actual: 2235.082 ft.
Elevation: 0.032 mi. / 171.001 ft.
Relative: Higher

Site Name: N/R
116 NORTHERN AVE
AUGUSTA, ME

Database(s): [SPILLS - ME]

Envirosite ID: 2999131
EPA ID: N/R

SPILLS - ME

Spill Date :	08/22/1995
Spill Number :	A-389-1995
Report Status :	FR
Last Name :	BEAULIEU
Product :	#2 Fuel Oil
Volume :	150 G

Map Id: 33
Direction: ESE
Distance: 0.425 mi.
Actual: 2242.052 ft.
Elevation: 0.031 mi. / 162.001 ft.
Relative: Higher

Site Name: N/R
39 JEFFERSON STREET
AUGUSTA, ME

Database(s): [SPILLS - ME]

Envirosite ID: 16133627
EPA ID: N/R

SPILLS - ME

Spill Date :	06/30/2006
Spill Number :	A-365-2006
Report Status :	FR
Last Name :	N/R

Map Id: 33
Direction: ESE
Distance: 0.425 mi.
Actual: 2242.052 ft.
Elevation: 0.031 mi. / 162.001 ft.
Relative: Higher

Site Name: N/R
39 JEFFERSON STREET
AUGUSTA, ME

Database(s): [SPILLS - ME] ***(Cont.)***

Envirosite ID: 16133627
EPA ID: N/R

SPILLS - ME ***(Cont.)***

Product :	#2 Fuel Oil
Volume :	5 G

Map Id: 34
Direction: NE
Distance: 0.426 mi.
Actual: 2248.008 ft.
Elevation: 0.047 mi. / 247.001 ft.
Relative: Higher

Site Name: N/R
229 NORTHERN AVENUE
AUGUSTA, ME

Database(s): [SPILLS - ME]

Envirosite ID: 2999218
EPA ID: N/R

SPILLS - ME

Spill Date :	09/21/1998
Spill Number :	A-522-1998
Report Status :	FR
Last Name :	PIERCE
Product :	#2 Fuel Oil
Volume :	50 G

Map Id: 35
Direction: NW
Distance: 0.427 mi.
Actual: 2255.181 ft.
Elevation: 0.041 mi. / 218.999 ft.
Relative: Higher

Site Name: DOWNEAST ENERGY
66 WINDY ST
AUGUSTA, ME

Database(s): [SPILLS - ME]

Envirosite ID: 24920952
EPA ID: N/R

SPILLS - ME

Spill Date :	12/14/2005
Spill Number :	A-612-2005
Report Status :	FR
Last Name :	N/R
Product :	#2 Fuel Oil

Map Id: 35
Direction: NW
Distance: 0.427 mi.
Actual: 2255.181 ft.
Elevation: 0.041 mi. / 218.999 ft.
Relative: Higher

Site Name: DOWNEAST ENERGY
66 WINDY ST
AUGUSTA, ME

Database(s): [SPILLS - ME] ***(Cont.)***

Envirosite ID: 24920952
EPA ID: N/R

SPILLS - ME ***(Cont.)***

Volume :	2 G

Map Id: 36
Direction: E
Distance: 0.442 mi.
Actual: 2336.365 ft.
Elevation: 0.033 mi. / 172.999 ft.
Relative: Higher

Site Name: N/R
31 FRANKLIN STREET
AUGUSTA, ME

Database(s): [SPILLS - ME]

Envirosite ID: 24921104
EPA ID: N/R

SPILLS - ME

Spill Date :	04/30/2010
Spill Number :	A-248-2010
Report Status :	FR
Last Name :	N/R
Product :	Waste Oil/Used Motor Oil
Volume :	N/R

Map Id: 37
Direction: ENE
Distance: 0.458 mi.
Actual: 2418.511 ft.
Elevation: 0.07 mi. / 367.999 ft.
Relative: Higher

Site Name: N/R
069 46 29.52W 44 19 54.87N
AUGUSTA, ME

Database(s): [DIGITAL OBSTACLE]

Envirosite ID: 25386358
EPA ID: N/R

DIGITAL OBSTACLE

Date of Action :	2009233
Action :	C
FAA Study Number :	2002ANE00320OE
ORS Code :	23-000257
Obstacle Type :	TOWER
Country Identifier :	US

Map Id: 37
Direction: ENE
Distance: 0.458 mi.
Actual: 2418.511 ft.
Elevation: 0.07 mi. / 367.999 ft.
Relative: Higher

Site Name: N/R
069 46 29.52W 44 19 54.87N
AUGUSTA, ME

Database(s): [DIGITAL OBSTACLE] ***(Cont.)***

Envirosite ID: 25386358
EPA ID: N/R

DIGITAL OBSTACLE ***(Cont.)***

Type of Lighting :	D
O or U :	O
Quantity :	1
Mark Indicator :	N
Above Ground Level Height Feet :	00156
Above Mean Sea Level Height Feet :	00527
Horizontal Accuracy :	2
Vertical Accuracy :	C

Map Id: 38
Direction: ESE
Distance: 0.460 mi.
Actual: 2428.354 ft.
Elevation: 0.03 mi. / 157.001 ft.
Relative: Higher

Site Name: N/R
5 OXFORD AVE
AUGUSTA, ME

Database(s): [SPILLS - ME]

Envirosite ID: 24921156
EPA ID: N/R

SPILLS - ME

Spill Date :	06/01/2012
Spill Number :	A-304-2012
Report Status :	FR
Last Name :	ROY
Product :	#2 Fuel Oil
Volume :	0.1 G

Map Id: 39
Direction: SE
Distance: 0.462 mi.
Actual: 2441.753 ft.
Elevation: 0.008 mi. / 42.999 ft.
Relative: Higher

Site Name: DOWNEAST ENERGY
58 MOUNT VERNON AVENUE
AUGUSTA, ME

Database(s): [SPILLS - ME]

Envirosite ID: 24921003
EPA ID: N/R

SPILLS - ME

Spill Date :	04/03/2007
Spill Number :	A-142-2007
Report Status :	FR
Last Name :	N/R
Product :	#2 Fuel Oil
Volume :	0.5 G

Map Id: 40
Direction: W
Distance: 0.466 mi.
Actual: 2460.136 ft.
Elevation: 0.016 mi. / 86.001 ft.
Relative: Higher

Site Name: N/R
15 MARDUCA LN
AUGUSTA, ME

Database(s): [SPILLS - ME]

Envirosite ID: 24920866
EPA ID: N/R

SPILLS - ME

Spill Date :	11/21/2003
Spill Number :	A-614-2003
Report Status :	FR
Last Name :	WARREN
Product :	#1 Fuel Oil - Kerosene
Volume :	25 G

Map Id: 41
Direction: ESE
Distance: 0.480 mi.
Actual: 2534.329 ft.
Elevation: 0.025 mi. / 132.001 ft.
Relative: Higher

Site Name: N/R
15 JEFFERSON ST
AUGUSTA, ME

Database(s): [SPILLS - ME]

Envirosite ID: 2999504
EPA ID: N/R

SPILLS - ME

Spill Date :	11/21/2007

Map Id: 41
Direction: ESE
Distance: 0.480 mi.
Actual: 2534.329 ft.
Elevation: 0.025 mi. / 132.001 ft.
Relative: Higher

Site Name: N/R
15 JEFFERSON ST
AUGUSTA, ME

Database(s): [SPILLS - ME] ***(Cont.)***

Envirosite ID: 2999504
EPA ID: N/R

SPILLS - ME ***(Cont.)***

Spill Number :	A-737-2007
Report Status :	FR
Last Name :	DOLE
Product :	#2 Fuel Oil
Volume :	N/R

Map Id: 42
Direction: SSW
Distance: 0.562 mi.
Actual: 2966.033 ft.
Elevation: 0.071 mi. / 372.999 ft.
Relative: Higher

Site Name: N/R
069 47 07.00W 44 19 16.00N
AUGUSTA, ME

Database(s): [DIGITAL OBSTACLE]

Envirosite ID: 25386352
EPA ID: N/R

DIGITAL OBSTACLE

Date of Action :	2014152
Action :	C
FAA Study Number :	N/R
ORS Code :	23-000242
Obstacle Type :	POLE
Country Identifier :	US
Type of Lighting :	R
O or U :	O
Quantity :	1
Mark Indicator :	N
Above Ground Level Height Feet :	00052
Above Mean Sea Level Height Feet :	00421
Horizontal Accuracy :	1
Vertical Accuracy :	A

Map Id: 43
Direction: SSW
Distance: 0.601 mi.
Actual: 3170.871 ft.
Elevation: 0.067 mi. / 352.999 ft.
Relative: Higher

Site Name: N/R
069 47 15.71W 44 19 15.69N
AUGUSTA, ME

Database(s): [DIGITAL OBSTACLE]

Envirosite ID: 25386351
EPA ID: N/R

DIGITAL OBSTACLE

Date of Action :	2013177
Action :	C
FAA Study Number :	N/R
ORS Code :	23-020160
Obstacle Type :	POLE
Country Identifier :	US
Type of Lighting :	R
O or U :	O
Quantity :	1
Mark Indicator :	N
Above Ground Level Height Feet :	00007
Above Mean Sea Level Height Feet :	00360
Horizontal Accuracy :	1
Vertical Accuracy :	A

Map Id: 44
Direction: SSW
Distance: 0.629 mi.
Actual: 3322.303 ft.
Elevation: 0.067 mi. / 352.999 ft.
Relative: Higher

Site Name: N/R
069 47 17.10W 44 19 14.48N
AUGUSTA, ME

Database(s): [DIGITAL OBSTACLE]

Envirosite ID: 25386349
EPA ID: N/R

DIGITAL OBSTACLE

Date of Action :	2013177
Action :	C
FAA Study Number :	N/R
ORS Code :	23-020159
Obstacle Type :	FENCE
Country Identifier :	US
Type of Lighting :	R
O or U :	O
Quantity :	1
Mark Indicator :	N
Above Ground Level Height Feet :	00005
Above Mean Sea Level Height Feet :	00358
Horizontal Accuracy :	1

Map Id: 44
Direction: SSW
Distance: 0.629 mi.
Actual: 3322.303 ft.
Elevation: 0.067 mi. / 352.999 ft.
Relative: Higher

Site Name: N/R
069 47 17.10W 44 19 14.48N
AUGUSTA, ME

Database(s): [DIGITAL OBSTACLE] ***(Cont.)***

Envirosite ID: 25386349
EPA ID: N/R

DIGITAL OBSTACLE ***(Cont.)***

Vertical Accuracy :	A

Map Id: 45
Direction: SE
Distance: 0.681 mi.
Actual: 3594.760 ft.
Elevation: 0.007 mi. / 36.001 ft.
Relative: Lower

Site Name: ROCKINGHAM ELECTRIC
7 MOUNT VERNON AVE
AUGUSTA, ME

Database(s): [ALL SITES - ME, DEL HWS - ME, I C - ME, VCP - ME]

Envirosite ID: 1670854
EPA ID: N/R

ALL SITES - ME

Status Date :	02/10/2014
Status :	REMEDY IN PLACE: CLOSED - UNDERTAKING POST-CLOSURE OBLIGATIONS
Site :	REM01656
Program :	VRAP

DEL HWS - ME

Site :	REM01656
Program :	VRAP
IC :	TRUE
Status :	NO FURTHER ACTION - CERTIFICATE OF COMPLETION DOCUMENT
Latitude :	44.321833
Longitude :	-69.77455

I C - ME

Site :	REM01656
Program :	VRAP
IC :	TRUE
Status :	NO FURTHER ACTION - CERTIFICATE OF COMPLETION DOCUMENT
Latitude :	44.321833
Longitude :	-69.77455

Map Id: 45
Direction: SE
Distance: 0.681 mi.
Actual: 3594.760 ft.
Elevation: 0.007 mi. / 36.001 ft.
Relative: Lower

Site Name: ROCKINGHAM ELECTRIC
7 MOUNT VERNON AVE
AUGUSTA, ME

Database(s): [ALL SITES - ME, DEL HWS - ME, I C - ME, VCP - ME] ***(Cont.)***

Envirosite ID: 1670854
EPA ID: N/R

VCP - ME

Status Date :	02/10/2014
Site :	REM01656
Program :	VRAP
Status :	REMEDY IN PLACE: CLOSED - UNDERTAKING POST-CLOSURE OBLIGATIONS

Map Id: 46
Direction: SW
Distance: 0.685 mi.
Actual: 3619.252 ft.
Elevation: 0.065 mi. / 342.999 ft.
Relative: Higher

Site Name: N/R
069 47 26.42W 44 19 14.66N
AUGUSTA, ME

Database(s): [DIGITAL OBSTACLE]

Envirosite ID: 25386350
EPA ID: N/R

DIGITAL OBSTACLE

Date of Action :	2010363
Action :	A
FAA Study Number :	N/R
ORS Code :	23-020140
Obstacle Type :	FENCE
Country Identifier :	US
Type of Lighting :	U
O or U :	O
Quantity :	1
Mark Indicator :	U
Above Ground Level Height Feet :	00007
Above Mean Sea Level Height Feet :	00356
Horizontal Accuracy :	1
Vertical Accuracy :	A

Map Id: 47
Direction: SSW
Distance: 0.723 mi.
Actual: 3816.896 ft.
Elevation: 0.066 mi. / 348.999 ft.
Relative: Higher

Site Name: N/R
069 47 21.72W 44 19 10.60N
AUGUSTA, ME

Database(s): [DIGITAL OBSTACLE]

Envirosite ID: 25386346
EPA ID: N/R

DIGITAL OBSTACLE

Date of Action :	2010363
Action :	A
FAA Study Number :	N/R
ORS Code :	23-020139
Obstacle Type :	FENCE
Country Identifier :	US
Type of Lighting :	U
O or U :	O
Quantity :	1
Mark Indicator :	U
Above Ground Level Height Feet :	00007
Above Mean Sea Level Height Feet :	00358
Horizontal Accuracy :	1
Vertical Accuracy :	A

Map Id: 48
Direction: SW
Distance: 0.847 mi.
Actual: 4472.319 ft.
Elevation: 0.066 mi. / 351.001 ft.
Relative: Higher

Site Name: N/R
069 47 31.66W 44 19 07.08N
AUGUSTA, ME

Database(s): [DIGITAL OBSTACLE]

Envirosite ID: 25386344
EPA ID: N/R

DIGITAL OBSTACLE

Date of Action :	2010363
Action :	A
FAA Study Number :	N/R
ORS Code :	23-020142
Obstacle Type :	BLDG
Country Identifier :	US
Type of Lighting :	U
O or U :	O
Quantity :	1
Mark Indicator :	U
Above Ground Level Height Feet :	00016
Above Mean Sea Level Height Feet :	00363
Horizontal Accuracy :	1

Map Id: 48
Direction: SW
Distance: 0.847 mi.
Actual: 4472.319 ft.
Elevation: 0.066 mi. / 351.001 ft.
Relative: Higher

Site Name: N/R
069 47 31.66W 44 19 07.08N
AUGUSTA, ME

Database(s): [DIGITAL OBSTACLE] ***(Cont.)***

Envirosite ID: 25386344
EPA ID: N/R

DIGITAL OBSTACLE ***(Cont.)***

Vertical Accuracy :	A

Map Id: 49
Direction: SSE
Distance: 0.854 mi.
Actual: 4507.766 ft.
Elevation: 0.023 mi. / 121.001 ft.
Relative: Higher

Site Name: N/R
069 48 11.97W 44 19 35.39N
AUGUSTA, ME

Database(s): [DIGITAL OBSTACLE]

Envirosite ID: 25386356
EPA ID: N/R

DIGITAL OBSTACLE

Date of Action :	2010363
Action :	A
FAA Study Number :	N/R
ORS Code :	23-020178
Obstacle Type :	POLE
Country Identifier :	US
Type of Lighting :	U
O or U :	O
Quantity :	1
Mark Indicator :	U
Above Ground Level Height Feet :	00007
Above Mean Sea Level Height Feet :	00318
Horizontal Accuracy :	1
Vertical Accuracy :	A

Map Id: 50
Direction: SW
Distance: 0.879 mi.
Actual: 4640.377 ft.
Elevation: 0.066 mi. / 350 ft.
Relative: Higher

Site Name: N/R
069 47 29.57W 44 19 04.32N
AUGUSTA, ME

Database(s): [DIGITAL OBSTACLE]

Envirosite ID: 25386340
EPA ID: N/R

DIGITAL OBSTACLE

Date of Action :	2010363
Action :	A
FAA Study Number :	N/R
ORS Code :	23-020191
Obstacle Type :	BLDG
Country Identifier :	US
Type of Lighting :	U
O or U :	O
Quantity :	1
Mark Indicator :	U
Above Ground Level Height Feet :	00052
Above Mean Sea Level Height Feet :	00398
Horizontal Accuracy :	1
Vertical Accuracy :	A

Map Id: 51
Direction: WSW
Distance: 0.893 mi.
Actual: 4712.814 ft.
Elevation: 0.066 mi. / 348.999 ft.
Relative: Higher

Site Name: N/R
069 47 48.44W 44 19 14.13N
AUGUSTA, ME

Database(s): [DIGITAL OBSTACLE]

Envirosite ID: 25386348
EPA ID: N/R

DIGITAL OBSTACLE

Date of Action :	2010363
Action :	A
FAA Study Number :	N/R
ORS Code :	23-020170
Obstacle Type :	BLDG
Country Identifier :	US
Type of Lighting :	U
O or U :	O
Quantity :	1
Mark Indicator :	U
Above Ground Level Height Feet :	00031
Above Mean Sea Level Height Feet :	00379
Horizontal Accuracy :	1

Map Id: 51
Direction: WSW
Distance: 0.893 mi.
Actual: 4712.814 ft.
Elevation: 0.066 mi. / 348.999 ft.
Relative: Higher

Site Name: N/R
069 47 48.44W 44 19 14.13N
AUGUSTA, ME

Database(s): [DIGITAL OBSTACLE] ***(Cont.)***

Envirosite ID: 25386348
EPA ID: N/R

DIGITAL OBSTACLE ***(Cont.)***

Vertical Accuracy :	A

Map Id: 52
Direction: SSW
Distance: 0.897 mi.
Actual: 4738.731 ft.
Elevation: 0.066 mi. / 347.999 ft.
Relative: Higher

Site Name: N/R
069 47 26.00W 44 19 02.00N
AUGUSTA, ME

Database(s): [DIGITAL OBSTACLE]

Envirosite ID: 25386337
EPA ID: N/R

DIGITAL OBSTACLE

Date of Action :	2014152
Action :	C
FAA Study Number :	N/R
ORS Code :	23-000245
Obstacle Type :	BLDG
Country Identifier :	US
Type of Lighting :	R
O or U :	O
Quantity :	1
Mark Indicator :	N
Above Ground Level Height Feet :	00119
Above Mean Sea Level Height Feet :	00458
Horizontal Accuracy :	1
Vertical Accuracy :	A

Map Id: 53
Direction: ESE
Distance: 0.906 mi.
Actual: 4781.374 ft.
Elevation: 0.016 mi. / 85 ft.
Relative: Higher

Site Name: N/R
069 46 00.00W 44 19 25.00N
AUGUSTA, ME

Database(s): [DIGITAL OBSTACLE]

Envirosite ID: 25386353
EPA ID: N/R

DIGITAL OBSTACLE

Date of Action :	2014152
Action :	C
FAA Study Number :	1983ANE00084OE
ORS Code :	23-000204
Obstacle Type :	STACK
Country Identifier :	US
Type of Lighting :	S
O or U :	O
Quantity :	1
Mark Indicator :	N
Above Ground Level Height Feet :	00213
Above Mean Sea Level Height Feet :	00309
Horizontal Accuracy :	3
Vertical Accuracy :	C

Map Id: 54
Direction: SW
Distance: 0.909 mi.
Actual: 4800.530 ft.
Elevation: 0.067 mi. / 352.999 ft.
Relative: Higher

Site Name: N/R
069 47 36.51W 44 19 05.46N
AUGUSTA, ME

Database(s): [DIGITAL OBSTACLE]

Envirosite ID: 25386343
EPA ID: N/R

DIGITAL OBSTACLE

Date of Action :	2010363
Action :	A
FAA Study Number :	N/R
ORS Code :	23-020143
Obstacle Type :	TOWER
Country Identifier :	US
Type of Lighting :	U
O or U :	O
Quantity :	1
Mark Indicator :	U
Above Ground Level Height Feet :	00052
Above Mean Sea Level Height Feet :	00399
Horizontal Accuracy :	1

Map Id: 54
Direction: SW
Distance: 0.909 mi.
Actual: 4800.530 ft.
Elevation: 0.067 mi. / 352.999 ft.
Relative: Higher

Site Name: N/R
069 47 36.51W 44 19 05.46N
AUGUSTA, ME

Database(s): [DIGITAL OBSTACLE] ***(Cont.)***

Envirosite ID: 25386343
EPA ID: N/R

DIGITAL OBSTACLE ***(Cont.)***

Vertical Accuracy : A

Map Id: 55
Direction: ESE
Distance: 0.911 mi.
Actual: 4809.086 ft.
Elevation: 0.012 mi. / 65 ft.
Relative: Higher

Site Name: AMERICAN TISSUE
54 MAPLE STREET
AUGUSTA, ME

Database(s): [ALL SITES - ME, DEL HWS - ME, VCP - ME]

Envirosite ID: 1670827
EPA ID: N/R

ALL SITES - ME

Status Date : 03/28/2014
Status : REMEDY IN PLACE: CLOSED - UNDERTAKING POST-CLOSURE OBLIGATIONS
Site : REM01852
Program : BROWNFIELDS

Status Date : 03/28/2014
Status : REMEDY IN PLACE: CLOSED - UNDERTAKING POST-CLOSURE OBLIGATIONS
Site : REM01852
Program : VRAP

DEL HWS - ME

Site : REM01852
Program : BROWNFIELDS
IC : TRUE
Status : NO FURTHER ACTION - CERTIFICATE OF COMPLETION DOCUMENT
Latitude : 44.327042
Longitude : -69.766537

Site : REM01852
Program : VRAP
IC : TRUE
Status : NO FURTHER ACTION - CERTIFICATE OF COMPLETION DOCUMENT

Map Id: 55
Direction: ESE
Distance: 0.911 mi.
Actual: 4809.086 ft.
Elevation: 0.012 mi. / 65 ft.
Relative: Higher

Site Name: AMERICAN TISSUE
54 MAPLE STREET
AUGUSTA, ME

Database(s): [ALL SITES - ME, DEL HWS - ME, VCP - ME] ***(Cont.)***

Envirosite ID: 1670827
EPA ID: N/R

DEL HWS - ME ***(Cont.)***

Latitude :	44.327042
Longitude :	-69.766537

VCP - ME

Status Date :	03/28/2014
Site :	REM01852
Program :	VRAP
Status :	REMEDY IN PLACE: CLOSED - UNDERTAKING POST-CLOSURE OBLIGATIONS

Map Id: 56
Direction: SW
Distance: 0.911 mi.
Actual: 4810.093 ft.
Elevation: 0.066 mi. / 351.001 ft.
Relative: Higher

Site Name: N/R
069 47 47.63W 44 19 12.07N
AUGUSTA, ME

Database(s): [DIGITAL OBSTACLE]

Envirosite ID: 25386347
EPA ID: N/R

DIGITAL OBSTACLE

Date of Action :	2010363
Action :	A
FAA Study Number :	N/R
ORS Code :	23-020168
Obstacle Type :	NAVAID
Country Identifier :	US
Type of Lighting :	U
O or U :	O
Quantity :	1
Mark Indicator :	U
Above Ground Level Height Feet :	00018
Above Mean Sea Level Height Feet :	00372
Horizontal Accuracy :	1
Vertical Accuracy :	A

Map Id: 57
Direction: SW
Distance: 0.913 mi.
Actual: 4818.873 ft.
Elevation: 0.067 mi. / 352.999 ft.
Relative: Higher

Site Name: N/R
069 47 36.00W 44 19 05.00N
AUGUSTA, ME

Database(s): [DIGITAL OBSTACLE]

Envirosite ID: 25386342
EPA ID: N/R

DIGITAL OBSTACLE

Date of Action :	2014124
Action :	C
FAA Study Number :	1998ANE00098OE
ORS Code :	23-000393
Obstacle Type :	BLDG
Country Identifier :	US
Type of Lighting :	N
O or U :	U
Quantity :	1
Mark Indicator :	N
Above Ground Level Height Feet :	00027
Above Mean Sea Level Height Feet :	00374
Horizontal Accuracy :	4
Vertical Accuracy :	D

Map Id: 58
Direction: SSW
Distance: 0.915 mi.
Actual: 4831.565 ft.
Elevation: 0.066 mi. / 347.001 ft.
Relative: Higher

Site Name: N/R
069 47 26.00W 44 19 01.00N
AUGUSTA, ME

Database(s): [DIGITAL OBSTACLE]

Envirosite ID: 25386336
EPA ID: N/R

DIGITAL OBSTACLE

Date of Action :	2014124
Action :	C
FAA Study Number :	1997ANE00818OE
ORS Code :	23-000399
Obstacle Type :	TOWER
Country Identifier :	US
Type of Lighting :	R
O or U :	U
Quantity :	1
Mark Indicator :	M
Above Ground Level Height Feet :	00097
Above Mean Sea Level Height Feet :	00439
Horizontal Accuracy :	4

Map Id: 58
Direction: SSW
Distance: 0.915 mi.
Actual: 4831.565 ft.
Elevation: 0.066 mi. / 347.001 ft.
Relative: Higher

Site Name: N/R
069 47 26.00W 44 19 01.00N
AUGUSTA, ME

Database(s): [DIGITAL OBSTACLE] ***(Cont.)***

Envirosite ID: 25386336
EPA ID: N/R

DIGITAL OBSTACLE ***(Cont.)***

Vertical Accuracy :	D

Map Id: 59
Direction: SE
Distance: 0.919 mi.
Actual: 4851.186 ft.
Elevation: 0.008 mi. / 40 ft.
Relative: Higher

Site Name: COLONIAL THEATER
139 WATER STREET
AUGUSTA, ME

Database(s): [ALL SITES - ME, BROWNFIELDS - ME, DEL HWS - ME]

Envirosite ID: 1668700
EPA ID: N/R

ALL SITES - ME

Status Date :	09/11/2007
Status :	INVESTIGATION STAGE - ONGOING
Site :	REM01693
Program :	BROWNFIELDS-128A

BROWNFIELDS - ME

Status Date :	09/11/2007
Site :	REM01693
Program :	BROWNFIELDS-128A
Status :	INVESTIGATION STAGE - ONGOING

DEL HWS - ME

Site :	REM01693
Program :	BROWNFIELDS-128A
IC :	UNKNOWN
Status :	INVESTIGATION COMPLETE
Latitude :	44.317876
Longitude :	-69.773082

Map Id: 60
Direction: E
Distance: 0.935 mi.
Actual: 4936.376 ft.
Elevation: 0.018 mi. / 97.001 ft.
Relative: Higher

Site Name: N/R
069 45 52.00W 44 19 41.00N
AUGUSTA, ME

Database(s): [DIGITAL OBSTACLE]

Envirosite ID: 25386357
EPA ID: N/R

DIGITAL OBSTACLE

Date of Action :	2014152
Action :	C
FAA Study Number :	N/R
ORS Code :	23-000027
Obstacle Type :	TOWER
Country Identifier :	US
Type of Lighting :	N
O or U :	O
Quantity :	1
Mark Indicator :	M
Above Ground Level Height Feet :	00155
Above Mean Sea Level Height Feet :	00244
Horizontal Accuracy :	2
Vertical Accuracy :	C

Map Id: 61
Direction: SW
Distance: 0.942 mi.
Actual: 4974.994 ft.
Elevation: 0.067 mi. / 352.001 ft.
Relative: Higher

Site Name: N/R
069 47 37.64W 44 19 03.93N
AUGUSTA, ME

Database(s): [DIGITAL OBSTACLE]

Envirosite ID: 25386339
EPA ID: N/R

DIGITAL OBSTACLE

Date of Action :	2010363
Action :	A
FAA Study Number :	N/R
ORS Code :	23-020144
Obstacle Type :	BLDG
Country Identifier :	US
Type of Lighting :	U
O or U :	O
Quantity :	1
Mark Indicator :	U
Above Ground Level Height Feet :	00045
Above Mean Sea Level Height Feet :	00394
Horizontal Accuracy :	1

Map Id: 61
Direction: SW
Distance: 0.942 mi.
Actual: 4974.994 ft.
Elevation: 0.067 mi. / 352.001 ft.
Relative: Higher

Site Name: N/R
069 47 37.64W 44 19 03.93N
AUGUSTA, ME

Database(s): [DIGITAL OBSTACLE] ***(Cont.)***

Envirosite ID: 25386339
EPA ID: N/R

DIGITAL OBSTACLE ***(Cont.)***

Vertical Accuracy :	A

Map Id: 62
Direction: SW
Distance: 0.986 mi.
Actual: 5203.823 ft.
Elevation: 0.066 mi. / 350 ft.
Relative: Higher

Site Name: N/R
069 47 36.36W 44 19 00.68N
AUGUSTA, ME

Database(s): [DIGITAL OBSTACLE]

Envirosite ID: 25386335
EPA ID: N/R

DIGITAL OBSTACLE

Date of Action :	2010363
Action :	A
FAA Study Number :	N/R
ORS Code :	23-020190
Obstacle Type :	POLE
Country Identifier :	US
Type of Lighting :	U
O or U :	O
Quantity :	1
Mark Indicator :	U
Above Ground Level Height Feet :	00029
Above Mean Sea Level Height Feet :	00376
Horizontal Accuracy :	1
Vertical Accuracy :	A

Map Id: 63
Direction: WSW
Distance: 0.991 mi.
Actual: 5233.723 ft.
Elevation: 0.062 mi. / 325 ft.
Relative: Higher

Site Name: N/R
069 48 07.30W 44 19 27.03N
AUGUSTA, ME

Database(s): [DIGITAL OBSTACLE]

Envirosite ID: 25386354
EPA ID: N/R

DIGITAL OBSTACLE

Date of Action :	2010363
Action :	A
FAA Study Number :	N/R
ORS Code :	23-020176
Obstacle Type :	POLE
Country Identifier :	US
Type of Lighting :	U
O or U :	O
Quantity :	1
Mark Indicator :	U
Above Ground Level Height Feet :	00011
Above Mean Sea Level Height Feet :	00334
Horizontal Accuracy :	1
Vertical Accuracy :	A

CITY:	ENVIROSITE ID:	SITE NAME:	SITE ADDRESS:	ZIP:	DATABASE(S):
AUGUSTA	1665522	AUGUSTA FUEL & PLUMBING CO	PO BOX 2226		AST - ME, UST - ME
AUGUSTA	1661216	AUGUSTA PLAZA ASSOCIATES LLC	5456 WESTERN AVE		AST - ME, UST - ME
AUGUSTA	14755038	AUGUSTA SANITARY DISTRICT SLUDGE	HATCH HILL RD	04330	RCRA_NONGEN
AUGUSTA	14755037	AUGUSTA SDTP	BRITT RD	04330	RCRA_NONGEN
AUGUSTA	1687367	C. N. BROWN (BIG APPLE)	STONE STREET		LUST - ME, SPILLS - ME
AUGUSTA	15419434	CENTRAL MAINE POWER CO O'CONNOR SITE	RTE 17	04330	RCRA_LQG
AUGUSTA	1661415	CITY CENTER	ONE CITY CENTER		AST - ME, UST - ME
AUGUSTA	1649652	DANIELS, BERTRAND C	246 NORTH AVE		AST - ME, UST - ME
AUGUSTA	29681417	DEPARTMENT OF VETERANS AFFAIRS	#1 VA CENTER	04330	T 2 - ME
AUGUSTA	1658056	DUFOUR, DONALD J	1086 CHURCHILL RD		AST - ME, UST - ME
AUGUSTA	1660810	EDWARDS MFG CO INC	WATER ST		AST - ME, UST - ME
AUGUSTA	1667993	FIRST STUDENT INC	1000 RIVERSIDE DRIVE		AST - ME, UST - ME, UST AOS - ME
AUGUSTA	11706359	FIRST STUDENT, INC. #11776	1000 RIVERSIDE DRIVE	04330	T 2 - ME
AUGUSTA	30310469	FRANK POMERLOU WAREHOUSE	352 CIVIC CT DR - RT 27		LUST - ME
AUGUSTA	1670844	GLENRIDGE APARTMENTS	54, 55, 63, 70, 75 & 78 GLEN		ALL SITES - ME, DEL HWS - ME, I C - ME, VCP - ME
AUGUSTA	14755087	HALLOWELL SHOE CO	NEW WHITTEN RD	04330	RCRA_NONGEN
AUGUSTA	1649089	HARTFORD FIRE STATION	1 HARTFORD SQUARE		AST - ME, LUST - ME, UST - ME
AUGUSTA	14755508	ME DEPT OF ENVIRONMENTAL PROTECTION	HOSPITAL ST	04330	RCRA_NONGEN
AUGUSTA	21270450	ME DEPT OF TRANSP TRAFFIC ENGR	MAPLE STREET	04330	RAATS, RCRA_NONGEN, RCRA_TSDF
AUGUSTA	1705521	MORRIARITY CONSTRUCTION	91 ARSENAULT ST		LUST - ME
AUGUSTA	1656325	MOTOR TRANSPORT LOT	CAPITOL ST		AST - ME, UST - ME, UST AOS - ME
AUGUSTA	1647301	NORZ INC	1000 RIVERSIDE DR		AST - ME, UST - ME
AUGUSTA	314932955	O'CONNOR	EASTERN AVE, RT 17	04330	DELISTED NPL

CITY:	ENVIROSITE ID:	SITE NAME:	SITE ADDRESS:	ZIP:	DATABASE(S):
AUGUSTA	440366	O'CONNOR CO.	EASTERN AVE, RT 17	04330	CERCLIS, CONSENT (DECREES), FED E C, FED I C, FED-Published Institutional Controls, ROD, SEMS_8R_ACTIVE SITES, SEMS_DELETED NPL
AUGUSTA	1324411	O'CONNOR COMPANY MAIN OFFICE	WILLOW STREET	04330	CERCLIS, SEMS_8R_ACTIVE SITES
AUGUSTA	29681763	PIKE INDUSTRIES, INC. - AUGUSTA OPERATION	SANFORD RD	04330	T 2 - ME
AUGUSTA	1657140	POMERLEAU, FRANK X	299 BALLARD RD		AST - ME, UST - ME
AUGUSTA	14755288	SHERWIN WILLIAMS CO THE	WESTERN AVE CAPITAL SHPG CTR	04330	RCRA_NONGEN
Sidney	1723588	Sidney Transfer Station	Public Works Drive	04330	SWRCY - ME
AUGUSTA	15115607	VA MAINE HEALTHCARE SYSTEM	1 V A CENTER	04330	BRS, RCRA_SQG

To maintain currency of the following federal and state databases, Envirosite Corporation contacts the appropriate governmental agency on a monthly or quarterly basis, as required.

STANDARD ENVIRONMENTAL RECORDS:

FEDERAL RCRA NON-CORRACTS TSD FACILITIES LIST

ARCHIVED RCRA TSDF: Resource Conservation and Recovery Act hazardous waste transportation storage disposal and treatment facilities

Date of Government Version: 10/08/2015
Date Release Frequency: Varies
Next Scheduled Contact: 04/06/2016
Source: U.S. Environmental Protection Agency
Telephone: 215-814-2469
Last Contact: 01/06/2016

RCRA_TSDF: Resource Conservation and Recovery Act hazardous waste transportation storage disposal and treatment facilities

Date of Government Version: 10/08/2015
Date Release Frequency: Quarterly
Next Scheduled Contact: 04/06/2016
Source: U.S. Environmental Protection Agency
Telephone: 215-814-2469
Last Contact: 01/06/2016

FEDERAL CERCLIS LIST

CERCLIS: Comprehensive Environmental Response Compensation and Liability Act program sites reported to the Environmental Protection Agency and can be proposed for the NPL List

Date of Government Version: 01/31/2014
Date Release Frequency: Quarterly
Next Scheduled Contact: 01/26/2016
Source: U.S. Environmental Protection Agency
Telephone: 800-424-9346
Last Contact: 10/26/2015

CERCLIS NFRAP: Comprehensive Environmental Response Compensation and Liability Act No Further Remedial Action Planned sites that have been removed and archived

Date of Government Version: 01/31/2014
Date Release Frequency: Quarterly
Next Scheduled Contact: 01/26/2016
Source: U.S. Environmental Protection Agency
Telephone: 800-424-9346
Last Contact: 10/26/2015

FEDERAL FACILITY: Sites where Federal Facilities Restoration and Reuse Office (FFRRO) arranged cleanup for Base Closure and Property Transfer at Federal Facilities

Date of Government Version: 08/06/2015
Date Release Frequency: Varies
Next Scheduled Contact: 03/24/2016
Source: U.S. Environmental Protection Agency
Telephone: 703-603-8712
Last Contact: 12/25/2015

SEMS_8R_ACTIVE SITES: The Active Site Inventory Report displays site and location information at active SEMS sites. An active site is one at which site assessment, removal, remedial, enforcement, cost recovery, or oversight activities are being planned or conducted. NPL sites include latitude and longitude information. For non-NPL sites, a brief site status is provided.

Date of Government Version: 12/10/2015
Date Release Frequency: Quarterly
Next Scheduled Contact: 03/09/2016
Source: U.S. Environmental Protection Agency
Telephone: 703-603-8867
Last Contact: 12/10/2015

SEMS_8R_ARCHIVED SITES: The Archived Site Inventory displays site and location information at sites archived from SEMS. An archived site is one at which EPA has determined that assessment has been completed and no further remedial action is planned under the Superfund program at this time.

Date of Government Version: 12/10/2015
Date Release Frequency: Quarterly
Next Scheduled Contact: 03/09/2016
Source: U.S. Environmental Protection Agency
Telephone: 703-603-8867
Last Contact: 12/10/2015

Federal RCRA CORRACTS facilities list

CORRACTS: List of facilities where Resource Conservation and Recovery Act Corrective Action Program used to investigate and remediate hazardous releases

Date of Government Version: 10/08/2015
Date Release Frequency: Quarterly
Next Scheduled Contact: 04/06/2016
Source: U.S. Environmental Protection Agency
Telephone: 202-566-1667
Last Contact: 01/06/2016

FEDERAL DELISTED NPL SITE LIST

DELISTED NPL: National Priority List of sites that were delisted and no longer require action

Date of Government Version: 10/05/2015
Date Release Frequency: Quarterly
Next Scheduled Contact: 01/21/2016
Source: U.S. Environmental Protection Agency
Telephone: 703-603-8867
Last Contact: 10/21/2015

DELISTED PROPOSED NPL: Sites that have been delisted from the proposed National Priority List

Date of Government Version: 02/11/2014
Date Release Frequency: Quarterly
Next Scheduled Contact: 01/28/2016
Source: U.S. Environmental Protection Agency
Telephone: 703-603-8867
Last Contact: 10/28/2015

SEMS_DELETED NPL: All Deleted National Priority List Sties

Date of Government Version: 12/10/2015
Date Release Frequency: Quarterly
Next Scheduled Contact: 03/09/2016
Source: U.S. Environmental Protection Agency
Telephone: 703-603-8867
Last Contact: 12/10/2015

FEDERAL ERNS LIST

ERNS: Emergency Response Notification System records of reported spills

Date of Government Version: 12/23/2015
Date Release Frequency: Annually
Next Scheduled Contact: 03/22/2016
Source: National Response Center United States Coast Guard
Telephone: NULL
Last Contact: 12/23/2015

FEDERAL INSTITUTIONAL CONTROLS / ENGINEERING CONTROLS REGISTRIES

Fed E C: Federal listing of remediation sites with engineering controls

Date of Government Version: 09/15/2015
Date Release Frequency: Varies
Next Scheduled Contact: 01/14/2016
Source: U.S. Environmental Protection Agency
Telephone: 800-424-9346
Last Contact: 12/15/2015

Fed I C: Federal listing of remediation sites with institutional controls

Date of Government Version: 09/15/2015
Date Release Frequency: Varies
Next Scheduled Contact: 01/14/2016
Source: U.S. Environmental Protection Agency
Telephone: 800-424-9346
Last Contact: 12/15/2015

Fed-Published Institutional Controls: A land use restricted site is a property where there are limits or requirements on future use of the property due to varying levels of cleanup possible practical or necessary at the site.

Date of Government Version: 04/01/2015
Date Release Frequency: Varies
Next Scheduled Contact: 01/21/2016
Source: U.S. Environmental Protection Agency
Telephone: 855-246-3642
Last Contact: 10/23/2015

RCRA IC_EC: Sites with institutional or engineering controls related to Resource Conservation and Recovery Act

Date of Government Version: 10/08/2015
Date Release Frequency: Varies
Next Scheduled Contact: 04/06/2016
Source: U.S. Environmental Protection Agency
Telephone: 215-814-2469
Last Contact: 01/06/2016

I C - ME: Remediation sites with institutional controls

Date of Government Version: 02/02/2015
Date Release Frequency: Semi Annually
Next Scheduled Contact: 01/21/2016
Source: Maine Department of Environmental Protection
Telephone: 207-287-4854
Last Contact: 10/21/2015

FEDERAL NPL SITE LIST

NPL: List of priority contaminated sites among identified releases or threatened releases of hazardous substances pollutants or contaminants nationally

Date of Government Version: 10/05/2015
Date Release Frequency: Quarterly
Next Scheduled Contact: 01/26/2016
Source: U.S. Environmental Protection Agency
Telephone: 703-603-8867
Last Contact: 10/26/2015

NPL LIENS: National Priority List of sites with Liens

Date of Government Version: 02/12/2014
Date Release Frequency: Varies
Next Scheduled Contact: 01/26/2016
Source: U.S. Environmental Protection Agency
Telephone: 703-603-8867
Last Contact: 10/26/2015

PART NPL: Sites that are a part of an National Priority List site referred to as the parent site

Date of Government Version: 02/10/2014
Date Release Frequency: Quarterly
Next Scheduled Contact: 01/26/2016
Source: U.S. Environmental Protection Agency
Telephone: 703-603-8867
Last Contact: 10/26/2015

PROPOSED NPL: Sites that have been proposed for the National Priority List

Date of Government Version: 10/05/2015
Date Release Frequency: Quarterly
Next Scheduled Contact: 01/26/2016
Source: U.S. Environmental Protection Agency
Telephone: 703-603-8867
Last Contact: 10/26/2015

SEMS_FINAL NPL: All Included National Priority List Sites

Date of Government Version: 12/10/2015
Date Release Frequency: Quarterly
Next Scheduled Contact: 03/09/2016
Source: U.S. Environmental Protection Agency
Telephone: 703-603-8867
Last Contact: 12/10/2015

SEMS_PROPOSED NPL: All Proposed National Priority List Sites

Date of Government Version: 12/10/2015
Date Release Frequency: Quarterly
Next Scheduled Contact: 03/09/2016
Source: U.S. Environmental Protection Agency
Telephone: 703-603-8867
Last Contact: 12/10/2015

FEDERAL RCRA GENERATORS LIST

RCRA_CESQG: Resource Conservation and Recovery Act listing of licensed conditionally exempt small quantity generators

Date of Government Version: 10/08/2015
Date Release Frequency: Varies
Next Scheduled Contact: 04/06/2016
Source: U.S. Environmental Protection Agency
Telephone: 215-814-2469
Last Contact: 01/06/2016

RCRA_LQG: Resource Conservation and Recovery Act listing of licensed large quantity generators

Date of Government Version: 10/08/2015
Date Release Frequency: Quarterly
Next Scheduled Contact: 04/06/2016
Source: U.S. Environmental Protection Agency
Telephone: 215-814-2469
Last Contact: 01/06/2016

RCRA_SQG: Resource Conservation and Recovery Act listing of licensed small quantity generators

Date of Government Version: 10/08/2015
Date Release Frequency: Quarterly
Next Scheduled Contact: 04/06/2016
Source: U.S. Environmental Protection Agency
Telephone: 215-814-2469
Last Contact: 01/06/2016

STATE AND TRIBAL REGISTERED STORAGE TANK LISTS

FEMA UST: FEMA underground storage tank listing

Date of Government Version: 06/28/2014
Date Release Frequency: Varies
Next Scheduled Contact: 02/08/2016
Source: FEMA
Telephone: 202-212-5283
Last Contact: 11/08/2015

INDIAN UST R1: Underground Storage Tanks on Indian Land in EPA Region 1

Date of Government Version: 12/17/2015
Date Release Frequency: Varies
Next Scheduled Contact: 03/16/2016
Source: U.S. Environmental Protection Agency Region 1
Telephone: 855-246-3642
Last Contact: 12/17/2015

INDIAN UST R10: Underground Storage Tanks on Indian Land in EPA Region 10

Date of Government Version: 09/04/2015
Date Release Frequency: Quarterly
Next Scheduled Contact: 02/07/2016
Source: U.S. Environmental Protection Agency Region 10
Telephone: 855-246-3642
Last Contact: 01/08/2016

INDIAN UST R2: Underground Storage Tanks on Indian Land in EPA Region 2

Date of Government Version: 06/28/2014
Date Release Frequency: Varies
Next Scheduled Contact: 02/05/2016
Source: U.S. Environmental Protection Agency Region 2
Telephone: 855-246-3642
Last Contact: 01/06/2016

INDIAN UST R4: Underground Storage Tanks on Indian Land in EPA Region 4

Date of Government Version: 07/13/2015
Date Release Frequency: Semi Annually
Next Scheduled Contact: 01/10/2016
Source: U.S. Environmental Protection Agency Region 4
Telephone: 855-246-3642
Last Contact: 10/12/2015

INDIAN UST R5: Underground Storage Tanks on Indian Land in EPA Region 5

Date of Government Version: 11/01/2015
Date Release Frequency: Varies
Next Scheduled Contact: 01/31/2016
Source: U.S. Environmental Protection Agency Region 5
Telephone: 855-246-3642
Last Contact: 11/02/2015

INDIAN UST R6: Underground Storage Tanks on Indian Land in EPA Region 6

Date of Government Version: 08/28/2015
Date Release Frequency: Semi Annually
Next Scheduled Contact: 03/01/2016
Source: U.S. Environmental Protection Agency Region 6
Telephone: 855-246-3642
Last Contact: 11/29/2015

INDIAN UST R7: Underground Storage Tanks on Indian Land in EPA Region 7

Date of Government Version: 11/03/2015
Date Release Frequency: Varies
Next Scheduled Contact: 02/02/2016
Source: U.S. Environmental Protection Agency Region 7
Telephone: 855-246-3642
Last Contact: 11/04/2015

INDIAN UST R8: Underground Storage Tanks on Indian Land in EPA Region 8

Date of Government Version: 01/06/2015
Date Release Frequency: Quarterly
Next Scheduled Contact: 01/21/2016
Source: U.S. Environmental Protection Agency Region 8
Telephone: 855-246-3642
Last Contact: 10/23/2015

INDIAN UST R9: Underground Storage Tanks on Indian Land in EPA Region 9

Date of Government Version: 03/27/2015
Date Release Frequency: Quarterly
Next Scheduled Contact: 01/15/2016
Source: U.S. Environmental Protection Agency Region 9
Telephone: 855-246-3642
Last Contact: 12/16/2015

AST - ME: Registered Aboveground Storage Tanks

Date of Government Version: 10/19/2015
Date Release Frequency: Quarterly
Next Scheduled Contact: 01/17/2016
Source: Department of Environmental Protection
Telephone: (207) 287-7843
Last Contact: 10/19/2015

UST - ME: Underground storage tank listing

Date of Government Version: 09/22/2015
Date Release Frequency: Monthly
Next Scheduled Contact: 03/21/2016
Source: Maine Department of Environmental Protection
Telephone: 207-287-2651
Last Contact: 12/21/2015

UST AOS - ME: Active and out of service registered underground storage tanks including tanks that have not been properly abandoned

Date of Government Version: 09/25/2015
Date Release Frequency: Monthly
Next Scheduled Contact: 03/24/2016
Source: Maine Department of Environmental Protection
Telephone: 207-287-2651
Last Contact: 12/25/2015

RECORDS OF EMERGENCY RELEASE REPORTS

HMIRS (DOT): Hazardous Material spills reported by the Department of Transportation

Date of Government Version: 05/14/2015
Date Release Frequency: Varies
Next Scheduled Contact: 04/05/2016
Source: U.S. Department of Transportation
Telephone: (202) 366-4996
Last Contact: 01/06/2016

STATE AND TRIBAL LEAKING STORAGE TANK LISTS

INDIAN LUST R1: Leaking Underground Storage Tanks on Indian Land in EPA Region 1

Date of Government Version: 12/17/2015
Date Release Frequency: Varies
Next Scheduled Contact: 03/16/2016
Source: U.S. Environmental Protection Agency Region 1
Telephone: 855-246-3642
Last Contact: 12/17/2015

INDIAN LUST R10: Leaking Underground Storage Tanks on Indian Land in EPA Region 10

Date of Government Version: 09/04/2015
Date Release Frequency: Quarterly
Next Scheduled Contact: 02/06/2016
Source: U.S. Environmental Protection Agency Region 10
Telephone: 855-246-3642
Last Contact: 01/07/2016

INDIAN LUST R2: Leaking Underground Storage Tanks on Indian Land in EPA Region 2

Date of Government Version: 06/28/2014
Date Release Frequency: Varies
Next Scheduled Contact: 02/05/2016
Source: U.S. Environmental Protection Agency Region 2
Telephone: 855-246-3642
Last Contact: 01/06/2016

INDIAN LUST R4: Leaking Underground Storage Tanks on Indian Land in EPA Region 4

Date of Government Version: 07/13/2015
Date Release Frequency: Semi Annually
Next Scheduled Contact: 01/10/2016
Source: U.S. Environmental Protection Agency Region 4
Telephone: 855-246-3642
Last Contact: 10/12/2015

INDIAN LUST R5: Leaking Underground Storage Tanks on Indian Land in EPA Region 5

Date of Government Version: 11/01/2015
Date Release Frequency: Varies
Next Scheduled Contact: 01/31/2016
Source: U.S. Environmental Protection Agency Region 5
Telephone: 855-246-3642
Last Contact: 11/02/2015

INDIAN LUST R6: Leaking Underground Storage Tanks on Indian Land in EPA Region 6

Date of Government Version: 08/20/2015
Date Release Frequency: Varies
Next Scheduled Contact: 02/06/2016
Source: U.S. Environmental Protection Agency Region 6
Telephone: 855-246-3642
Last Contact: 01/07/2016

INDIAN LUST R7: Leaking Underground Storage Tanks on Indian Land in EPA Region 7

Date of Government Version: 11/03/2015
Date Release Frequency: Varies
Next Scheduled Contact: 02/02/2016
Source: U.S. Environmental Protection Agency Region 7
Telephone: 855-246-3642
Last Contact: 11/04/2015

INDIAN LUST R8: Leaking Underground Storage Tanks on Indian Land in EPA Region 8

Date of Government Version: 01/06/2015
Date Release Frequency: Quarterly
Next Scheduled Contact: 01/21/2016
Source: U.S. Environmental Protection Agency Region 8
Telephone: 855-246-3642
Last Contact: 10/23/2015

INDIAN LUST R9: Leaking Underground Storage Tanks on Indian Land in EPA Region 9

Date of Government Version: 03/27/2015
Date Release Frequency: Quarterly
Next Scheduled Contact: 01/15/2016
Source: U.S. Environmental Protection Agency Region 9
Telephone: 855-246-3642
Last Contact: 12/16/2015

LAST - ME: HOSS database

Date of Government Version: 09/17/2015
Date Release Frequency: Varies
Next Scheduled Contact: 03/15/2016
Source: Department of Environmental Protection
Telephone: (207) 287-2651
Last Contact: 12/16/2015

LUST - ME: Leaking undersround storage tank site listing

Date of Government Version: 09/25/2015
Date Release Frequency: Quarterly
Next Scheduled Contact: 03/24/2016
Source: Maine Department of Environmental Protection
Telephone: 207-287-2651
Last Contact: 12/25/2015

STATE- AND TRIBAL - EQUIVALENT CERCLIS

DEL HWS - ME: Sites delisted/deleted from the Uncontrolled Sites list

Date of Government Version: 04/18/2015
Date Release Frequency: Varies
Next Scheduled Contact: 03/15/2016

Source: Department of Environmental Protection
Telephone: (207) 287-4858
Last Contact: 12/16/2015

SHWS - ME: Uncontrolled site location listing

Date of Government Version: 04/21/2015
Date Release Frequency: Semi Annually
Next Scheduled Contact: 03/29/2016

Source: Maine Department of Environmental Protection
Telephone: 207-287-4858
Last Contact: 12/30/2015

STATE AND TRIBAL LANDFILL AND/OR SOLID WASTE DISPOSAL SITE LISTS

LCP - ME: Municipal landfill closure database site listing

Date of Government Version: 04/21/2015
Date Release Frequency: Varies
Next Scheduled Contact: 03/29/2016

Source: Maine Department of Environmental Protection
Telephone: 207-287-4858
Last Contact: 12/30/2015

SWF/LF - ME: Solid waste and facility listing

Date of Government Version: 06/02/2015
Date Release Frequency: Annually
Next Scheduled Contact: 03/29/2016

Source: Maine Department of Environmental Protection
Telephone: 207-287-2651
Last Contact: 12/30/2015

STATE AND TRIBAL VOLUNTARY CLEANUP SITES

VCP - ME: Voluntary program remediation sites listing

Date of Government Version: 09/22/2015
Date Release Frequency: Varies
Next Scheduled Contact: 03/21/2016

Source: Maine Department of Environmental Protection
Telephone: 207-287-4854
Last Contact: 12/21/2015

OTHER ASCERTAINABLE RECORDS

RCRA_FULL_DETAIL: Full detail of related sites to the Resource Conservation and Recovery Act

Date of Government Version: 08/12/2015
Date Release Frequency: Varies
Next Scheduled Contact: 04/06/2016

Source: U.S. Environmental Protection Agency
Telephone: 215-814-2469
Last Contact: 01/06/2016

RCRA_NONGEN: Resource Conservation and Recovery Act listing of licensed non-generators

Date of Government Version: 10/08/2015
Date Release Frequency: Varies
Next Scheduled Contact: 04/06/2016

Source: U.S. Environmental Protection Agency
Telephone: 215-814-2469
Last Contact: 01/06/2016

ADDITIONAL ENVIRONMENTAL RECORDS:

LOCAL LISTS OF LANDFILL / SOLID WASTE DISPOSAL SITES

DEBRIS REGION 9: Torres Martinez Reservation illegal dump site listing

Date of Government Version: 06/28/2014
Date Release Frequency: Varies
Next Scheduled Contact: 02/03/2016
Source: U.S. Environmental Protection Agency Region 9
Telephone: 855-246-3642
Last Contact: 01/04/2016

INDIAN ODI R8: Region 8 Indian land open dump inventory sites mainted within the STARS program

Date of Government Version: 09/25/2015
Date Release Frequency: Varies
Next Scheduled Contact: 03/24/2016
Source: Indian Health Service
Telephone: 855-246-3642
Last Contact: 12/25/2015

ODI: Open dump inventory sites

Date of Government Version: 06/28/2014
Date Release Frequency: No Update
Next Scheduled Contact: 03/07/2016
Source: U.S. Environmental Protection Agency
Telephone: 855-246-3642
Last Contact: 12/07/2015

TRIBAL ODI: Indian land open dump inventory for all regions

Date of Government Version: 10/29/2015
Date Release Frequency: Varies
Next Scheduled Contact: 01/27/2016
Source: Indian Health Service
Telephone: 301-443-3593
Last Contact: 10/29/2015

SWRCY - ME: Recycling facilities

Date of Government Version: 06/28/2014
Date Release Frequency: Varies
Next Scheduled Contact: 03/29/2016
Source: Department of Environmental Protection
Telephone: (207) 287-2870
Last Contact: 12/30/2015

LOCAL LISTS OF HAZARDOUS WASTE / CONTAMINATED SITES

FED CDL: The U.S. Department of Justice listing of clandestine drug lab locations

Date of Government Version: 11/02/2015
Date Release Frequency: Quarterly
Next Scheduled Contact: 01/31/2016
Source: U.S. Department of Justice
Telephone: 202-307-7610
Last Contact: 11/02/2015

US HIST CDL: The U.S. Department of Justice historical listing of clandestine drug lab locations

Date of Government Version: 11/02/2015
Date Release Frequency: Quarterly
Next Scheduled Contact: 01/31/2016
Source: U.S. Department of Justice
Telephone: 202-307-7610
Last Contact: 11/02/2015

LOCAL BROWNFIELD LISTS

Fed Brownfields: Federal brownfield remediation sites

Date of Government Version: 06/28/2014
Date Release Frequency: Semi Annually
Next Scheduled Contact: 02/01/2016

Source: U.S. Environmental Protection Agency
Telephone: 855-246-3642
Last Contact: 01/02/2015

TRIBAL BROWNFIELDS: Tribal brownfield remediation site listing

Date of Government Version: 06/28/2014
Date Release Frequency: Quarterly
Next Scheduled Contact: 02/16/2016

Source: U.S. Environmental Protection Agency
Telephone: 855-246-3642
Last Contact: 11/16/2015

BROWNFIELDS - ME: Brownfield remediation sites listing

Date of Government Version: 09/22/2015
Date Release Frequency: Varies
Next Scheduled Contact: 03/21/2016

Source: Maine Department of Environmental Protection
Telephone: 207-287-4854
Last Contact: 12/21/2015

LOCAL LAND RECORDS

LIENS 2: Comprehensive Environmental Response Compensation and Liability Act sites with liens

Date of Government Version: 09/10/2015
Date Release Frequency: Varies
Next Scheduled Contact: 02/08/2016

Source: U.S. Environmental Protection Agency
Telephone: 800-424-9346
Last Contact: 01/09/2016

LIENS - ME: Sites with Environmental liens

Date of Government Version: 06/28/2014
Date Release Frequency: Varies
Next Scheduled Contact: 01/18/2016

Source: Department of Environmental Protection
Telephone: (207) 287-5902
Last Contact: 10/20/2015

RECORDS OF EMERGENCY RELEASE REPORTS

SPILLS - ME: Reported hazardous material and oils spill site listing

Date of Government Version: 09/22/2015
Date Release Frequency: Quarterly
Next Scheduled Contact: 03/21/2016

Source: Maine Department of Environmental Protection
Telephone: 207-287-7688
Last Contact: 12/21/2015

OTHER ASCERTAINABLE RECORDS

AFS: Air Facility Systems Quarterly Extract

Date of Government Version: 01/13/2015
Date Release Frequency: Quarterly
Next Scheduled Contact: 02/15/2016

Source: Environmental Protection Agency
Telephone: (202) 566-1667
Last Contact: 11/17/2015

BRS: Reporting of hazardous waste generation and management from large quantity generators

Date of Government Version: 10/08/2015
Date Release Frequency: Biennial
Next Scheduled Contact: 04/06/2016
Source: Environmental Protection Agency
Telephone: (202) 566-1667
Last Contact: 01/06/2016

CDC HAZDAT: The Agency for Toxic Substances and Disease Registry's Hazardous Substance Release/Health Effects Database.

Date of Government Version: 06/28/2014
Date Release Frequency: Varies
Next Scheduled Contact: 02/28/2016
Source: Agency for Toxic Substances and Disease Registry
Telephone: 770-488-6399
Last Contact: 11/18/2015

CDC HAZDAT GIS: GIS information for the The Agency for Toxic Substances and Disease Registry's Hazardous Substance Release/Health Effects Database

Date of Government Version: 06/28/2014
Date Release Frequency: Varies
Next Scheduled Contact: 01/12/2016
Source: Agency for Toxic Substances and Disease Registry
Telephone: 770-488-6399
Last Contact: 10/14/2015

COAL ASH DOE: Steam electric plant operation

Date of Government Version: 10/20/2015
Date Release Frequency: Varies
Next Scheduled Contact: 01/18/2016
Source: Department of Energy
Telephone: (202) 586-8800
Last Contact: 10/20/2015

COAL ASH EPA: Coal Combustion Residues Surface Impoundments List

Date of Government Version: 12/08/2014
Date Release Frequency: Varies
Next Scheduled Contact: 01/19/2016
Source: Environmental Protection Agency
Telephone: (202) 566-1667
Last Contact: 10/19/2015

COAL GAS: Manufactured Gas Plant locations

Date of Government Version: 06/28/2014
Date Release Frequency: No update
Next Scheduled Contact: 01/12/2016
Source: U.S. Environmental Protection Agency
Telephone: 855-246-3642
Last Contact: 10/12/2015

CONSENT (DECREES): Legal decisions regarding responsibility for Superfund locations

Date of Government Version: 10/15/2015
Date Release Frequency: Varies
Next Scheduled Contact: 01/13/2016
Source: Environmental Protection Agency
Telephone: (800) 424-9346
Last Contact: 10/15/2015

DIGITAL OBSTACLE: The Digital Obstacle File describes all known obstacles of interest to aviation users in the U.S. with limited coverage of the Pacific the Caribbean Canada and Mexico. The obstacles are assigned unique numerical identifiers; accuracy codes and listed in order of ascending latitude within each state or area by FAA Region.

Date of Government Version: 05/24/2015
Date Release Frequency: Every 56 days
Next Scheduled Contact: 02/07/2016
Source: Federal Aviation Administration
Telephone: 855-379-6518
Last Contact: 11/09/2015

DOD: Department of Defense sites

Date of Government Version: 06/28/2014
Date Release Frequency: Varies
Next Scheduled Contact: 02/06/2016
Source: Environmental Protection Agency
Telephone: (800) 424-9346
Last Contact: 11/06/2015

DOT OPS: Incident Data Report

Date of Government Version: 01/06/2015
Date Release Frequency: Varies
Next Scheduled Contact: 01/11/2016
Source: U.S. Department of Transportation
Telephone: (202) 366-4996
Last Contact: 10/11/2015

ENOI: ENOI - EPA Electronic Notice of Intent (eNOI) database contains construction sites industrial facilities pesticides and vessel operators to apply for coverage and submit a variety of other reports electronically required under EPAs Construction General Permit (CGP) Multi-Sector General Permit (MSGP) Pesticides General Permit (PGP) and Vessel General Permit (VGP).

Date of Government Version: 06/28/2014
Date Release Frequency: Quarterly
Next Scheduled Contact: 02/18/2016
Source: Environmental Protection Agency
Telephone: (202) 566-1667
Last Contact: 11/18/2015

FA HWF: Hazardous Waste Facilities with Financial Assurance

Date of Government Version: 10/20/2015
Date Release Frequency: Varies
Next Scheduled Contact: 01/19/2016
Source: Environmental Protection Agency
Telephone: (800) 424-9346
Last Contact: 10/21/2015

FEDLAND: Federal land locations

Date of Government Version: 10/30/2015
Date Release Frequency: Varies
Next Scheduled Contact: 01/28/2016
Source: Environmental Protection Agency
Telephone: (800) 424-9346
Last Contact: 10/30/2015

FRS: Facility Registry Systems

Date of Government Version: 09/07/2015
Date Release Frequency: Varies
Next Scheduled Contact: 03/07/2016
Source: Environmental Protection Agency
Telephone: (202) 566-1667
Last Contact: 12/07/2015

FTTS: Tracking of administrative and enforcement activities related to FIFRA/TSCA

Date of Government Version: 06/28/2014
Date Release Frequency: No Update
Next Scheduled Contact: 02/20/2016
Source: Environmental Protection Agency
Telephone: (202) 564-2280
Last Contact: 11/20/2015

FTTS INSP: Tracking of inspections related to FIFRA/TSCA

Date of Government Version: 06/28/2014
Date Release Frequency: No Update
Next Scheduled Contact: 02/20/2016
Source: Environmental Protection Agency
Telephone: (202) 564-2280
Last Contact: 11/20/2015

FUDS: Defense sites that require cleanup

Date of Government Version: 06/28/2014
Date Release Frequency: Varies
Next Scheduled Contact: 02/04/2016
Source: US Army Corps of Engineering
Telephone: (202) 761-0011
Last Contact: 11/06/2015

ICIS: Comprised of all Federal Administrative and Judicial enforcement information [intended to replace PCS] by tracking enforcement and compliance information (also contains what used to be known as FFTS)

Date of Government Version: 09/25/2014
Date Release Frequency: Varies
Next Scheduled Contact: 02/05/2016
Source: Environmental Protection Agency
Telephone: (202) 566-1667
Last Contact: 01/06/2016

INDIAN RESERVATION: Indian Reservation sites

Date of Government Version: 06/28/2014
Date Release Frequency: Varies
Next Scheduled Contact: 02/21/2016
Source: Environmental Protection Agency
Telephone: (800) 424-9346
Last Contact: 11/23/2015

LEAD_SMELTER: Listing of former Lead Smelter Sites

Date of Government Version: 11/14/2013
Date Release Frequency: Varies
Next Scheduled Contact: 02/05/2016
Source: Environmental Protection Agency
Telephone: (202) 566-1667
Last Contact: 01/06/2016

LUCIS: Land Use Control Information Systems

Date of Government Version: 06/28/2014
Date Release Frequency: Varies
Next Scheduled Contact: 02/04/2016
Source: Department of the Navy: BRAC PMO
Telephone: (619) 532-0900
Last Contact: 01/05/2016

MINES: Mines Master Index Files

Date of Government Version: 05/11/2015
Date Release Frequency: Varies
Next Scheduled Contact: 03/02/2016
Source: Department of Labor
Telephone: (202) 693-9400
Last Contact: 12/03/2015

MLTS: Sites in possession/use of radioactive materials regulated by NRC

Date of Government Version: 06/28/2014
Date Release Frequency: Varies
Next Scheduled Contact: 01/26/2016
Source: Nuclear Regulatory Commission
Telephone: (800) 397-4209
Last Contact: 12/27/2015

OSHA: OSHA's listing of inspections violations and fatality information

Date of Government Version: 10/26/2015
Date Release Frequency: Varies
Next Scheduled Contact: 01/24/2016
Source: Occupational Safety & Health Administration
Telephone: 800-321-6742
Last Contact: 10/26/2015

PADS: Listing of generators transporters commercial store/ brokers and disposers of PCB

Date of Government Version: 11/13/2015
Date Release Frequency: Varies
Next Scheduled Contact: 02/11/2016
Source: Environmental Protection Agency
Telephone: (703) 308-8404
Last Contact: 11/13/2015

PCB TRANSFORMER: Registry of PCB's

Date of Government Version: 10/23/2015
Date Release Frequency: Varies
Next Scheduled Contact: 01/21/2016
Source: Environmental Protection Agency
Telephone: (703) 308-8404
Last Contact: 10/23/2015

RAATS: Listing of major violators with enforcement actions issued under RCRA. Includes administrative and civil actions filed by the EPA. This dataset is no longer maintained.

Date of Government Version: 06/02/2015
Date Release Frequency: Varies
Next Scheduled Contact: 04/06/2016
Source: Environmental Protection Agency
Telephone: (202) 566-1667
Last Contact: 01/06/2016

RADINFO: EPA regulated facilities with radiation and radioactive materials

Date of Government Version: 11/06/2015
Date Release Frequency: Varies
Next Scheduled Contact: 02/04/2016
Source: Environmental Protection Agency
Telephone: (202) 566-1667
Last Contact: 11/06/2015

RMP: Facilities producing/handling/ process/ distribute/ store specific chemicals report plans required by the Clean Air Act

Date of Government Version: 06/28/2014
Date Release Frequency: Monthly
Next Scheduled Contact: 01/28/2016
Source: Environmental Protection Agency
Telephone: (202) 564-2534
Last Contact: 10/28/2015

ROD: Permanent remedy at an NPL site

Date of Government Version: 06/28/2014
Date Release Frequency: Varies
Next Scheduled Contact: 02/04/2016
Source: Environmental Protection Agency
Telephone: (800) 424-9346
Last Contact: 11/06/2015

SCRD DRYCLEANERS: State Coalition for Remediation of Drycleaners

Date of Government Version: 06/28/2014
Date Release Frequency: No Update
Next Scheduled Contact: 03/14/2016
Source: Environmental Protection Agency
Telephone: (202) 566-1667
Last Contact: 12/15/2015

SEMS_SMELTER: This report includes sites that have smelting-related, or potentially smelting-related, indicators in the SEMS database. The report includes information on the site location as well as contaminants of concern.

Date of Government Version: 12/10/2015
Date Release Frequency: Quarterly
Next Scheduled Contact: 03/09/2016
Source: U.S. Environmental Protection Agency
Telephone: 703-603-8867
Last Contact: 12/10/2015

SSTS: Tracking of facilities who produce pesticides and their quantity

Date of Government Version: 09/28/2015
Date Release Frequency: Varies
Next Scheduled Contact: 02/04/2016
Source: Environmental Protection Agency
Telephone: (202) 566-1667
Last Contact: 01/05/2016

TOSCA-CHEMICAL: Chemicals controlled by the Toxic Substance Control Act

Date of Government Version: 06/28/2014
Date Release Frequency: Varies
Next Scheduled Contact: 02/19/2016
Source: Environmental Protection Agency
Telephone: (202) 566-1667
Last Contact: 11/19/2015

TOSCA-PLANT: Plants controlled by the Toxic Substance Control Act

Date of Government Version: 09/08/2014
Date Release Frequency: Varies
Next Scheduled Contact: 02/19/2016
Source: Environmental Protection Agency
Telephone: (202) 566-1667
Last Contact: 11/19/2015

TRANSMISSIONS: Federal Gas Transmission & Gathering facilities data

Date of Government Version: 10/01/2012
Date Release Frequency: Varies
Next Scheduled Contact: 01/12/2016
Source: Penwell Corporation
Telephone: (800) 823-6277
Last Contact: 10/14/2015

TRIS: Information regarding toxic chemicals that are being used/manufactured/ treated/ transported/released into the environment

Date of Government Version: 01/01/2014
Date Release Frequency: Varies
Next Scheduled Contact: 02/05/2016
Source: Environmental Protection Agency
Telephone: (202) 566-1667
Last Contact: 11/05/2015

UMTRA: Uranium Recovery Sites

Date of Government Version: 06/05/2014
Date Release Frequency: Varies
Next Scheduled Contact: 02/01/2016
Source: United States Nuclear Regulatory Commission
Telephone: (301) 415-8200
Last Contact: 01/02/2016

AIRS - ME: Point Source Emissions Data

Date of Government Version: 09/25/2015
Date Release Frequency: Quarterly
Next Scheduled Contact: 03/24/2016
Source: Department of Environmental Protection
Telephone: (207) 287-7036
Last Contact: 12/25/2015

ALL SITES - ME: All remediation sites listing

Date of Government Version: 09/25/2015
Date Release Frequency: Quarterly
Next Scheduled Contact: 03/24/2016
Source: Maine Department of Environmental Protection
Telephone: 207-287-4854
Last Contact: 12/25/2015

DAYCARE - ME: Daycare facility sites

Date of Government Version: 11/03/2015
Date Release Frequency: Varies
Next Scheduled Contact: 02/02/2016
Source: Maine Department of Health and Human Services
Telephone: (207) 287-9300
Last Contact: 11/04/2015

DRYCLEANERS - ME: Drycleaner Facilities that use perchloroethylene

Date of Government Version: 01/08/2015
Date Release Frequency: Varies
Next Scheduled Contact: 01/19/2016
Source: Department of Environmental Protection
Telephone: (207) 287-5902
Last Contact: 10/21/2015

T 2 - ME: facilities who must submit a hazardous chemical inventory report

Date of Government Version: 09/27/2015
Date Release Frequency: Varies
Next Scheduled Contact: 01/25/2016
Source: Maine Emergency Management Agency
Telephone: (207) 624-4441
Last Contact: 12/26/2015

UIC - ME: Underground Injection Wells Database List

Date of Government Version: 10/04/2015
Date Release Frequency: Varies
Next Scheduled Contact: 04/04/2016
Source: Department of Environmental Protection
Telephone: (207) 287-7814
Last Contact: 01/04/2016

SUBJECT PROPERTY ADDRESS:

Pomerleau Warehouse
161 Mount Vernon Ave
Augusta, me 04330

SUBJECT PROPERTY COORDINATES:

Latitude(North):	44.329116 - 44° 19' 44.8"
Longitude(West):	-69.783250 - -69° 46' 59.7"
Universal Transverse Mercator:	Zone 19N
UTM X (Meters):	437551.73
UTM Y (Meters):	4908726.34
Elevation:	38.999 ft. above sea level

USGS TOPOGRAPHIC MAP:

Subject Property Map:	44069c7 AUGUSTA, ME
Most Recent Revision:	2011

Geological Landscape Addendum is provided to assist the environmental professional in forming an opinion about the impact of potential contaminant migration.

Assessment of the impact of contaminant migration generally has two principle investigative components:

1. Groundwater flow direction, and
2. Groundwater flow velocity.

Groundwater flow direction may be impacted by surface topography, hydrology, hydrogeology, characteristics of the soil, and nearby wells. Groundwater flow velocity is generally impacted by the nature of the geologic strata.

GROUNDWATER FLOW DIRECTION INFORMATION:

Groundwater flow direction for a particular site is best determined by a qualified environmental professional using site-specific well data. If such data is not reasonably ascertainable, it may be necessary to rely on other sources of information, such as surface topographic information, hydrologic information, hydrogeologic data collected on nearby properties, and regional groundwater flow information (from deep aquifers).

TOPOGRAPHIC INFORMATION:

Surface topography may be indicative of the direction of surficial groundwater flow. This information can be used to assist the environmental professional in forming an opinion about the impact of nearby contaminated properties or, should contamination exist on the subject property, what downgradient sites might be impacted

SUBJECT PROPERTY TOPOGRAPHY:

General Topographic Gradient: S

SURROUNDING TOPOGRAPHY: *ELEVATION PROFILES*

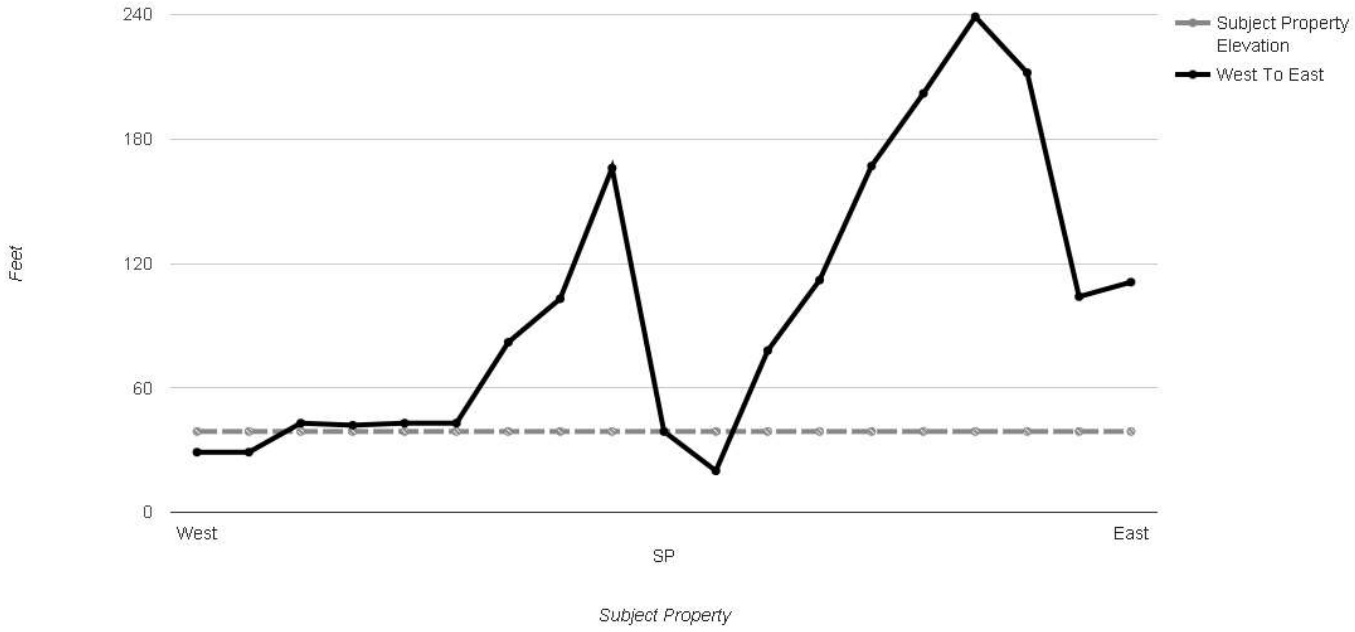

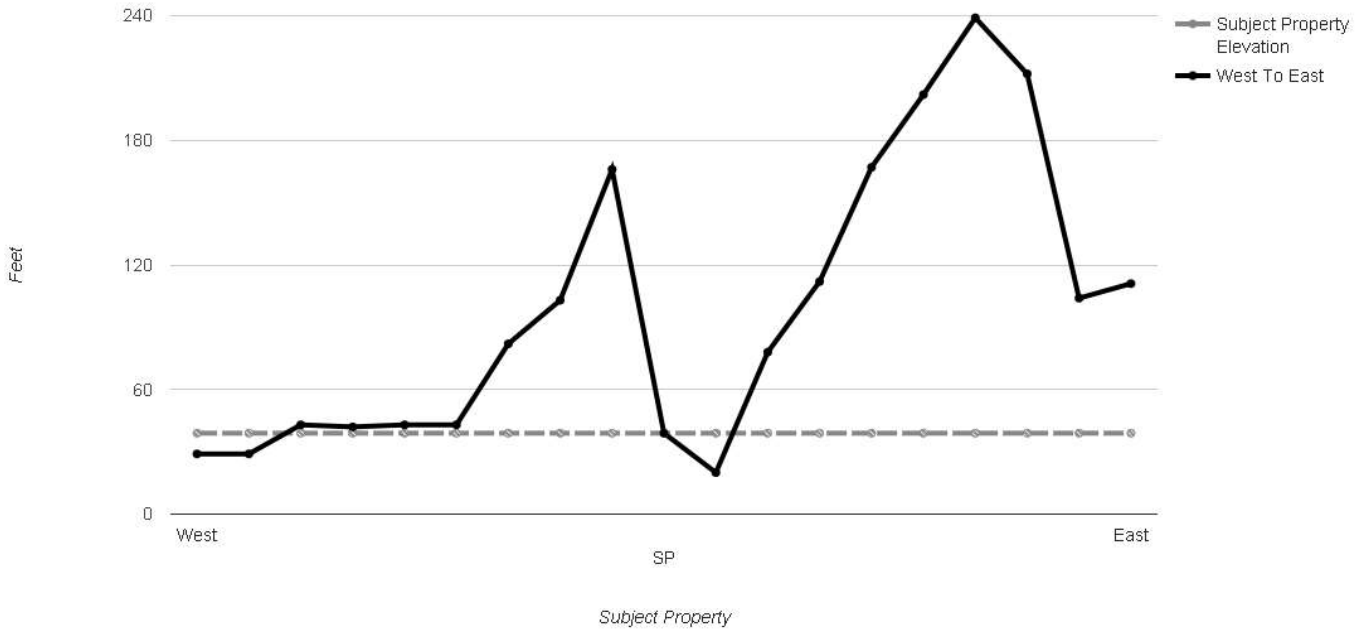

Source: Topography has been determined from the USGS 7.5' Digital Elevation Model and should be evaluated on a relative (not an absolute) basis. Relative elevation information between sites of close proximity should be field verified.

HYDROGEOLOGIC INFORMATION:

Surface water can act as a hydrologic barrier to groundwater flow. Such hydrologic information can be used to assist the environmental professional in forming an opinion about the impact of nearby contaminated properties or, should contamination exist on the subject property, what downgradient sites might be impacted.

Refer to the Physical Setting Source Map following this summary for hydrologic information (major waterways and bodies of water).

FEMA FLOOD ZONE:

Subject Property County:	FEMA Flood Electronic Data:
KENNEBEC	Yes - refer to the PROPERTY PROXIMITY MAP and AREA MAP
Flood Plain Panel at Subject Property:	2300670010C
Additional Panels in search area:	2300670005C 2300670006C 2300670009C 2300670010C 2300670006C 2300670009C

NATIONAL WETLAND INVENTORY:

NWI Quad at Subject Property:	NWI Electronic Data Coverage:
AUGUSTA	Yes - refer to the Geological Setting Source Map

GROUNDWATER FLOW VELOCITY INFORMATION:

Groundwater flow velocity information for a particular site is best determined by a qualified environmental professional using site specific geologic and soil strata data. If such data are not reasonably ascertainable, it may be necessary to rely on other sources of information, including geologic age identification, rock stratigraphic unit and soil characteristics data collected on nearby properties and regional soil information. In general, contaminant plumes move more quickly through sandy-gravelly types of soils than silty-clayey types of soils.

GEOLOGIC INFORMATION IN GENERAL AREA OF SUBJECT PROPERTY:

Geologic information can be used by the environmental professional in forming an opinion about the relative speed at which contaminant migration may be occurring.

ROCK STRATIGRAPHIC UNIT:

Era:	Paleozoic
System:	DevonianSilurian
Series:	Devonian and Silurian eugeosynclinal
Code:	DSe

GEOLOGIC AGE IDENTIFICATION

Category: 113 DSe Devonian and Silurian eugeosynclinal

SUBJECT NAME: Pomerleau Warehouse
ADDRESS: 161 Mount Vernon Ave, Augusta, me 04330
LAT/LONG: 44.329116 / -69.783250

PREPARED FOR: CES Lewiston
ORDER #: 3327
REPORT DATE: January 11, 2016

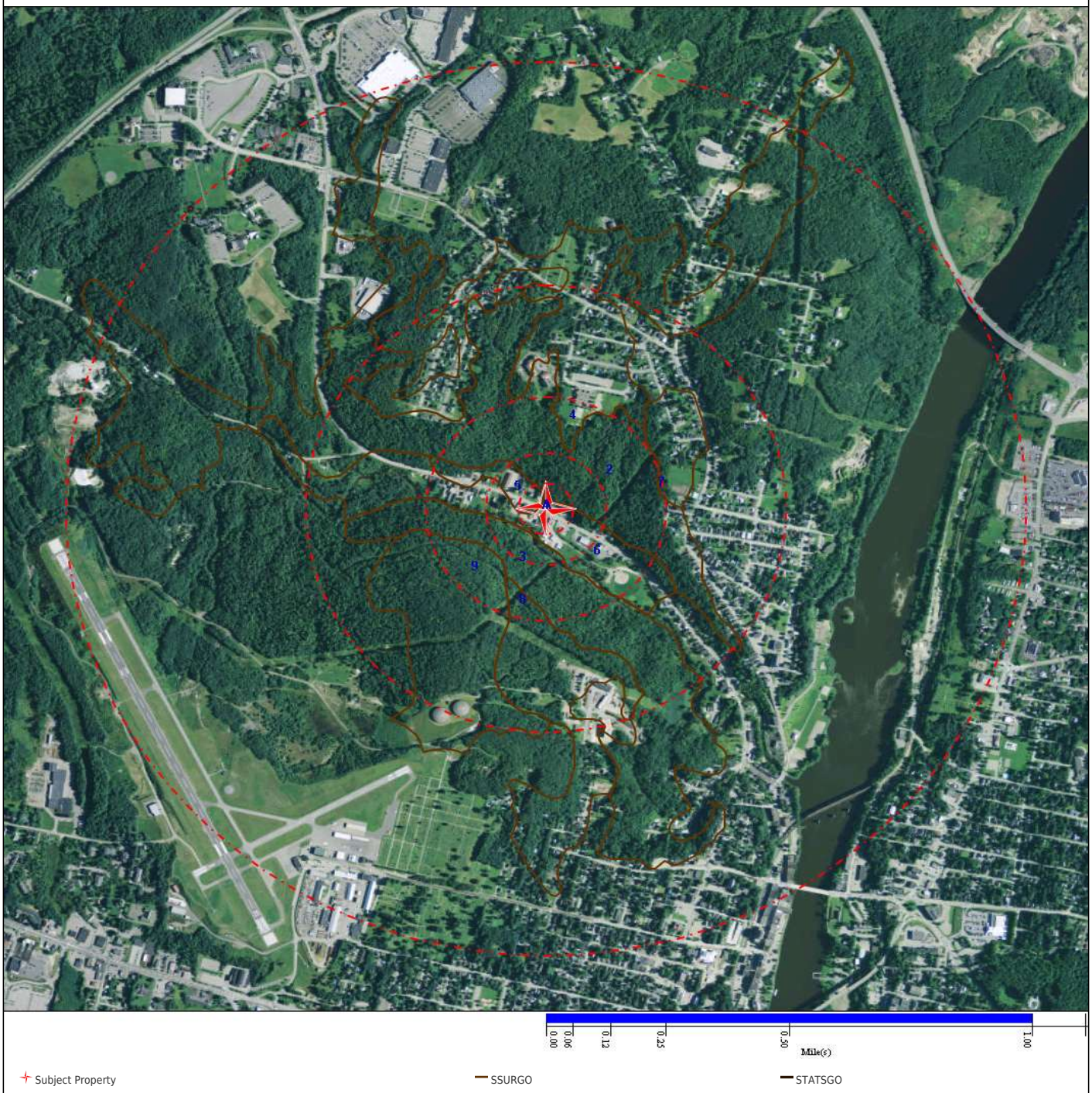

DOMINANT SOIL COMPOSITION IN GENERAL AREA OF SUBJECT PROPERTY:

The U.S. Department of Agriculture's (USDA) Soil Conservation Service (SCS) leads the National Cooperative Soil Survey (NCSS) and is responsible for collecting, storing, maintaining and distributing soil survey information for privately owned lands in the United States. A soil map in a soil survey is a representation of soil patterns in a landscape. The following information is based on Soil Conservation Service SSURGO/STATSGO data.

SOIL MAP ID: 1

Soil Component Name:	Not Reported
Soil Surface Texture:	Not Reported
Hydrologic Group:	Not Reported
Soil Drainage Class:	Not Reported
Hydric Status:	Not Reported
Corrosion Potential - Uncoated Steel:	Not Reported

SOIL MAP ID: 2

Soil Component Name:	Hartland
Soil Surface Texture:	Very fine sandy loam
Hydrologic Group:	B
Soil Drainage Class:	Well drained
Hydric Status:	0
Corrosion Potential - Uncoated Steel:	Low

Soil Layer Information							
	Boundary			Classification		Saturated hydraulic conductivity micro m/sec	Soil Reaction (pH)
Layer	Upper	Lower	Soil Texture Class	AASHTO Group	Unified Soil		
1	0	18	Very fine sandy loam	Silt-Clay materials (more than 35% passing NO. 200), silty soils.	FINE-GRAINED SOILS, Silts and clays, (liquid limit is less than 50%), Silt.	Min:14.11, Max:4.23	Min:6, Max:3.6
2	18	38	Very fine sandy loam	Silt-Clay materials (more than 35% passing NO. 200), silty soils.	FINE-GRAINED SOILS, Silts and clays, (liquid limit is less than 50%), Silt.	Min:14.11, Max:4.23	Min:6, Max:3.6
3	38	71	Silt loam	Silt-Clay materials (more than 35% passing NO. 200), silty soils.	FINE-GRAINED SOILS, Silts and clays, (liquid limit is less than 50%), Silt.	Min:14.11, Max:4.23	Min:6.5, Max:5.1
4	71	165	Very fine sandy loam	Silt-Clay materials (more than 35% passing NO. 200), silty soils.	FINE-GRAINED SOILS, Silts and clays, (liquid limit is less than 50%), Silt.	Min:14.11, Max:4.23	Min:6.5, Max:5.1

SOIL MAP ID: 3

Soil Component Name: Suffield
Soil Surface Texture: Silt loam
Hydrologic Group: C
Soil Drainage Class: Moderately well drained
Hydric Status: 0
Corrosion Potential - Uncoated Steel: High

Soil Layer Information							
	Boundary			Classification		Saturated hydraulic conductivity micro m/sec	Soil Reaction (pH)
Layer	Upper	Lower	Soil Texture Class	AASHTO Group	Unified Soil		
1	0	15	Silt loam	Silt-Clay Materials (more than 35% passing No. 200), clayey soils.	FINE-GRAINED SOILS, Silts and clays, (liquid limit is less than 50%), Silt.	Min:14.11, Max:1.41	Min:6.5, Max:4.5
2	15	46	Silt loam	Silt-Clay materials (more than 35% passing No. 200), clayey soils.	FINE-GRAINED SOILS, Silts and clays (liquid limit is less than 50%), Lean Clay.	Min:4.23, Max:0.42	Min:7.3, Max:5.1
3	46	165	Silty clay loam	Silt-Clay materials (more than 35% passing No. 200), clayey soils.	FINE-GRAINED SOILS, Silts and clays, (liquid limit is less than 50%), Silt.	Min:1.41, Max:0	Min:7.3, Max:5.6

SOIL MAP ID: 4

Soil Component Name: Hartland
Soil Surface Texture: Very fine sandy loam
Hydrologic Group: B
Soil Drainage Class: Well drained
Hydric Status: 0
Corrosion Potential - Uncoated Steel: Low

Soil Layer Information							
	Boundary			Classification		Saturated hydraulic conductivity micro m/sec	Soil Reaction (pH)
Layer	Upper	Lower	Soil Texture Class	AASHTO Group	Unified Soil		
1	0	18	Very fine sandy loam	Silt-Clay materials (more than 35% passing NO. 200), silty soils.	FINE-GRAINED SOILS, Silts and clays, (liquid limit is less than 50%), Silt.	Min:14.11, Max:4.23	Min:6, Max:3.6
2	18	38	Very fine sandy loam	Silt-Clay materials (more than 35% passing NO. 200), silty soils.	FINE-GRAINED SOILS, Silts and clays, (liquid limit is less than 50%), Silt.	Min:14.11, Max:4.23	Min:6, Max:3.6
3	38	71	Silt loam	Silt-Clay materials (more than 35% passing NO. 200), silty soils.	FINE-GRAINED SOILS, Silts and clays, (liquid limit is less than 50%), Silt.	Min:14.11, Max:4.23	Min:6.5, Max:5.1
4	71	165	Very fine sandy loam	Silt-Clay materials (more than 35% passing NO. 200), silty soils.	FINE-GRAINED SOILS, Silts and clays, (liquid limit is less than 50%), Silt.	Min:14.11, Max:4.23	Min:6.5, Max:5.1

SOIL MAP ID: 5

Soil Component Name:	Scio
Soil Surface Texture:	Very fine sandy loam
Hydrologic Group:	C
Soil Drainage Class:	Moderately well drained
Hydric Status:	0
Corrosion Potential - Uncoated Steel:	Low

Soil Layer Information							
	Boundary			Classification		Saturated hydraulic conductivity micro m/sec	Soil Reaction (pH)
Layer	Upper	Lower	Soil Texture Class	AASHTO Group	Unified Soil		
1	0	25	Very fine sandy loam	Silt-Clay materials (more than 35% passing NO. 200), silty soils.	FINE-GRAINED SOILS, Silts and clays, (liquid limit is less than 50%), Silt.	Min:14.11, Max:4.23	Min:6, Max:3.6
2	25	56	Silt loam	Silt-Clay materials (more than 35% passing NO. 200), silty soils.	FINE-GRAINED SOILS, Silts and clays, (liquid limit is less than 50%), Silt.	Min:14.11, Max:4.23	Min:6, Max:4.5
3	56	165	Very fine sandy loam	Silt-Clay materials (more than 35% passing NO. 200), silty soils.	FINE-GRAINED SOILS, Silts and clays, (liquid limit is less than 50%), Silt.	Min:14.11, Max:4.23	Min:6.5, Max:4.5

SOIL MAP ID: 6

Soil Component Name: Charles
Soil Surface Texture: Silt loam
Hydrologic Group: B/D
Soil Drainage Class: Poorly drained
Hydric Status: 85
Corrosion Potential - Uncoated Steel: Moderate

Soil Layer Information							
	Boundary			Classification		Saturated hydraulic conductivity micro m/sec	Soil Reaction (pH)
Layer	Upper	Lower	Soil Texture Class	AASHTO Group	Unified Soil		
1	0	15	Silt loam	Silt-Clay Materials (more than 35% passing No. 200), clayey soils.	FINE-GRAINED SOILS, Silts and clays, (liquid limit is less than 50%), Silt.	Min:14.11, Max:4.23	Min:5.4, Max:4.2
2	15	165	Silt loam	Silt-Clay materials (more than 35% passing NO. 200), silty soils.		Min:14.11, Max:4.23	Min:6, Max:3.7

SOIL MAP ID: 7

Soil Component Name: Hollis
Soil Surface Texture: Fine sandy loam
Hydrologic Group: D
Soil Drainage Class: Somewhat excessively drained
Hydric Status: 0
Corrosion Potential - Uncoated Steel: Low

Soil Layer Information							
	Boundary			Classification		Saturated hydraulic conductivity micro m/sec	Soil Reaction (pH)
Layer	Upper	Lower	Soil Texture Class	AASHTO Group	Unified Soil		
1	0	13	Fine sandy loam	Silt-Clay materials (more than 35% passing NO. 200), silty soils.	COARSE-GRAINED SOILS, Sands, Sands with fines, Silty Sand.	Min:42.34, Max:14.11	Min:6, Max:3.6
2	13	46	Fine sandy loam	Silt-Clay materials (more than 35% passing NO. 200), silty soils.	COARSE-GRAINED SOILS, Sands, Sands with fines, Silty Sand.	Min:42.34, Max:14.11	Min:6, Max:3.6
3	46	56		No data	No data	Min:1.4, Max:0.005	Min:, Max:

SOIL MAP ID: 8

Soil Component Name: Suffield
Soil Surface Texture: Silt loam
Hydrologic Group: C
Soil Drainage Class: Moderately well drained
Hydric Status: 0
Corrosion Potential - Uncoated Steel: High

Soil Layer Information							
	Boundary			Classification		Saturated hydraulic conductivity micro m/sec	Soil Reaction (pH)
Layer	Upper	Lower	Soil Texture Class	AASHTO Group	Unified Soil		
1	0	15	Silt loam	Silt-Clay Materials (more than 35% passing No. 200), clayey soils.	FINE-GRAINED SOILS, Silts and clays, (liquid limit is less than 50%), Silt.	Min:14.11, Max:1.41	Min:6.5, Max:4.5
2	15	46	Silt loam	Silt-Clay materials (more than 35% passing No. 200), clayey soils.	FINE-GRAINED SOILS, Silts and clays (liquid limit is less than 50%), Lean Clay.	Min:4.23, Max:0.42	Min:7.3, Max:5.1
3	46	165	Silty clay loam	Silt-Clay materials (more than 35% passing No. 200), clayey soils.	FINE-GRAINED SOILS, Silts and clays, (liquid limit is less than 50%), Silt.	Min:1.41, Max:0	Min:7.3, Max:5.6

SOIL MAP ID: 9

Soil Component Name: Hinckley
Soil Surface Texture: Sandy loam
Hydrologic Group: A
Soil Drainage Class: Excessively drained
Hydric Status: 0
Corrosion Potential - Uncoated Steel: Low

Soil Layer Information							
	Boundary			Classification		Saturated hydraulic conductivity micro m/sec	Soil Reaction (pH)
Layer	Upper	Lower	Soil Texture Class	AASHTO Group	Unified Soil		
1	0	5	Sandy loam	Granular materials (35% or less passing No. 200 sieve), silty or clayey gravel and sand.	COARSE-GRAINED SOILS, Gravels, Gravels with fines, Silty Gravel	Min:141.14, Max:42.34	Min:6, Max:3.6
2	5	25	Sandy loam	Granular materials (35% or less passing No. 200 sieve), silty or clayey gravel and sand.	COARSE-GRAINED SOILS, Gravels, Gravels with fines, Silty Gravel	Min:141.14, Max:42.34	Min:6, Max:3.6
3	25	76	Loamy sand	Granular materials (35% or less passing No. 200 sieve), silty or clayey gravel and sand.	COARSE-GRAINED SOILS, Sands, Sands with fines, Silty Sand.	Min:141.14, Max:42.34	Min:6, Max:3.6
4	76	165	Coarse sand		COARSE-GRAINED SOILS, Sands, Clean Sands, Well-graded Sand.	Min:705, Max:141.14	Min:6.5, Max:4.5

SOIL MAP ID: A

Soil Component Name: Nicholville
Soil Surface Texture: Very fine sandy loam
Hydrologic Group: C
Soil Drainage Class: Moderately well drained
Hydric Status: 36
Corrosion Potential - Uncoated Steel: Low

Soil Layer Information							
	Boundary			Classification		Saturated hydraulic conductivity micro m/sec	Soil Reaction (pH)
Layer	Upper	Lower	Soil Texture Class	AASHTO Group	Unified Soil		
1	0	25	Very fine sandy loam	No data	No data	Min:14.1143, Max:4.2343	Min:6, Max:3.6
2	25	46	No data	No data	No data	Min:14.1143, Max:4.2343	Min:6, Max:4.5
3	46	76	No data	No data	No data	Min:14.1143, Max:4.2343	Min:6.5, Max:4.5
4	76	178	No data	No data	No data	Min:14.1143, Max:4.2343	Min:6.5, Max:4.5

LOCAL / REGIONAL WATER AGENCY RECORDS:

Local/Regional Water Agency records provide water well information to assist the environmental professional in assessing sources that may impact ground water flow direction, and in forming an opinion about the impact of contaminant migration on nearby drinking water wells.

WELL SEARCH DISTANCE INFORMATION:

DATABASE:	SEARCH DISTANCE (MILES):
PWS	1.000

FEDERAL FRDS PUBLIC WATER SUPPLY SYSTEM INFORMATION:

MAP ID:	WELL ID:	LOCATION FROM SP:
1	N/R	1/2 - 1 Mile ESE
2	N/R	1/2 - 1 Mile NNE
A3	N/R	1/2 - 1 Mile SE
A4	N/R	1/2 - 1 Mile SE
A5	N/R	1/2 - 1 Mile SE
A6	N/R	1/2 - 1 Mile SE
A7	N/R	1/2 - 1 Mile SE
A8	N/R	1/2 - 1 Mile SE
A9	N/R	1/2 - 1 Mile SE
A10	N/R	1/2 - 1 Mile SE
A11	N/R	1/2 - 1 Mile SE
A12	N/R	1/2 - 1 Mile SE
A13	N/R	1/2 - 1 Mile SE
A14	N/R	1/2 - 1 Mile SE
B15	N/R	1/2 - 1 Mile SE
B16	N/R	1/2 - 1 Mile SE
B17	N/R	1/2 - 1 Mile SE
B18	N/R	1/2 - 1 Mile SE
B19	N/R	1/2 - 1 Mile SE
B20	N/R	1/2 - 1 Mile SE
B21	N/R	1/2 - 1 Mile SE
B22	N/R	1/2 - 1 Mile SE
B23	N/R	1/2 - 1 Mile SE
B24	N/R	1/2 - 1 Mile SE
B25	N/R	1/2 - 1 Mile SE
B26	N/R	1/2 - 1 Mile SE
C27	N/R	1/2 - 1 Mile SE
C28	N/R	1/2 - 1 Mile SE
C29	N/R	1/2 - 1 Mile SE
C30	N/R	1/2 - 1 Mile SE
C31	N/R	1/2 - 1 Mile SE
32	N/R	1/2 - 1 Mile SE

Note: PWS System location is not always the same as well location.

SUBJECT NAME: Pomerleau Warehouse
ADDRESS: 161 Mount Vernon Ave, Augusta, me 04330
LAT/LONG: 44.329116 / -69.783250

PREPARED FOR: CES Lewiston
ORDER #: 3327
REPORT DATE: January 11, 2016

Subject Property
Equal/Higher Elevation
Lower Elevation
Basins (No Data)
GeologicAge
NWI
NWIS (No Data)
Geological Site

Map Id: 1
Direction: ESE
Distance: 0.576 mi.
Actual: 3042.488 ft.
Elevation: 0.023 mi. / 121.001 ft.
Relative: Higher

Site Name: ROSE'S CAMPGROUND
31 WASHINGTON STREET
AUGUSTA, ME 04330

Database(s): [PWS]

Envirosite ID: 315470708
EPA ID: N/R

PWS

PWS ID :	ME0000944
Primacy Agency Code :	ME
Org Name :	N/R
Admin Name :	ROSE'S CAMPGROUND
Phone Extension Number :	N/R
Phone Number :	N/R
Fax Number :	N/R
Alt Phone Number :	N/R
Email Address :	N/R
EPA Region :	01
Submission Year Quarter :	2015Q2

Treatment Plants Summary

Facility ID :	N/R
Facility Name :	N/R
Facility Activity Code :	N/R
Facility Type Code :	N/R
Treatment Objective Code :	N/R
Treatment Objective :	N/R
Treatment Process Code :	N/R
Treatment Process :	N/R
Submission Year Quarter :	N/R
Comments Text :	N/R

Geographic Area Summary

Last Reported Date :	07/24/1995
PWS Activity Code :	I
PWS Type Code :	TNCWS
Area Type Code :	CN
Area Type Description :	County
Primacy Agency Code :	ME
City Served :	N/R
County Served :	N/R
State Served :	N/R
Zip Code Served :	N/R
Submission Year Quarter :	2015Q2
EPA Region :	01
Tribal Code :	N/R

Map Id: 1
Direction: ESE
Distance: 0.576 mi.
Actual: 3042.488 ft.
Elevation: 0.023 mi. / 121.001 ft.
Relative: Higher

Site Name: ROSE'S CAMPGROUND
31 WASHINGTON STREET
AUGUSTA, ME 04330

Database(s): [PWS] ***(Cont.)***

Envirosite ID: 315470708
EPA ID: N/R

PWS ***(Cont.)***

ANSI Entity Code :	011
Last Reported Date :	07/24/1995
PWS Activity Code :	I
PWS Type Code :	TNCWS
Area Type Code :	CT
Area Type Description :	City
Primacy Agency Code :	ME
City Served :	WINTHROP
County Served :	N/R
State Served :	ME
Zip Code Served :	N/R
Submission Year Quarter :	2015Q2
EPA Region :	01
Tribal Code :	N/R
ANSI Entity Code :	N/R

Water Systems

PWS Name :	ROSE'S CAMPGROUND
PWS Acitivity Code :	I
PWS Type Code :	TNCWS
Population Served Count :	129
Pop Category 5 Description :	<=500
Pop Category 11 Description :	101-500
Primacy Agency Code :	ME
EPA Region :	01
Service Connections Count :	1
Submission Status Code :	Y
Submission Year Quarter :	2015Q2

Map Id: 2
Direction: NNE
Distance: 0.716 mi.
Actual: 3780.593 ft.
Elevation: 0.055 mi. / 291.001 ft.
Relative: Higher

Site Name: CORMIERS MARKET
RFD 4 BELGRADE ROAD
AUGUSTA, ME 04330

Database(s): [PWS]

Envirosite ID: 18729138
EPA ID: N/R

PWS

PWS ID :	ME0009763
Primacy Agency Code :	ME
Org Name :	N/R
Admin Name :	CORMIERS MARKET
Phone Extension Number :	N/R
Phone Number :	207-622-4995
Fax Number :	N/R
Alt Phone Number :	N/R
Email Address :	N/R
EPA Region :	01
Submission Year Quarter :	2015Q2

Treatment Plants Summary

Facility ID :	N/R
Facility Name :	N/R
Facility Activity Code :	N/R
Facility Type Code :	N/R
Treatment Objective Code :	N/R
Treatment Objective :	N/R
Treatment Process Code :	N/R
Treatment Process :	N/R
Submission Year Quarter :	N/R
Comments Text :	N/R

Geographic Area Summary

Last Reported Date :	07/24/1995
PWS Activity Code :	I
PWS Type Code :	TNCWS
Area Type Code :	CN
Area Type Description :	County
Primacy Agency Code :	ME
City Served :	N/R
County Served :	N/R
State Served :	N/R
Zip Code Served :	N/R
Submission Year Quarter :	2015Q2
EPA Region :	01
Tribal Code :	N/R

Map Id: 2
Direction: NNE
Distance: 0.716 mi.
Actual: 3780.593 ft.
Elevation: 0.055 mi. / 291.001 ft.
Relative: Higher

Site Name: CORMIERS MARKET
RFD 4 BELGRADE ROAD
AUGUSTA, ME 04330

Database(s): [PWS] ***(Cont.)***

Envirosite ID: 18729138
EPA ID: N/R

PWS ***(Cont.)***

ANSI Entity Code :	011
Last Reported Date :	07/24/1995
PWS Activity Code :	I
PWS Type Code :	TNCWS
Area Type Code :	CT
Area Type Description :	City
Primacy Agency Code :	ME
City Served :	AUGUSTA
County Served :	N/R
State Served :	ME
Zip Code Served :	N/R
Submission Year Quarter :	2015Q2
EPA Region :	01
Tribal Code :	N/R
ANSI Entity Code :	N/R

Water Systems

PWS Name :	CORMIERS MARKET
PWS Acitivity Code :	I
PWS Type Code :	TNCWS
Population Served Count :	25
Pop Category 5 Description :	<=500
Pop Category 11 Description :	<=100
Primacy Agency Code :	ME
EPA Region :	01
Service Connections Count :	1
Submission Status Code :	Y
Submission Year Quarter :	2015Q2

Map Id: A3
Direction: SE
Distance: 0.740 mi.
Actual: 3907.007 ft.
Elevation: 0.013 mi. / 71.001 ft.
Relative: Higher

Site Name: MDOT REST AREA - VASSALBORO 3 MI
16 STATE HOUSE STATION
AUGUSTA, ME 04333

Database(s): [PWS]

Envirosite ID: 315447796
EPA ID: N/R

PWS

PWS ID :	ME0093782
Primacy Agency Code :	ME
Org Name :	N/R
Admin Name :	MDOT - WATER RESOURCES
Phone Extension Number :	N/R
Phone Number :	207-287-8757
Fax Number :	N/R
Alt Phone Number :	N/R
Email Address :	N/R
EPA Region :	01
Submission Year Quarter :	2015Q2

Treatment Plants Summary

Facility ID :	N/R
Facility Name :	N/R
Facility Activity Code :	N/R
Facility Type Code :	N/R
Treatment Objective Code :	N/R
Treatment Objective :	N/R
Treatment Process Code :	N/R
Treatment Process :	N/R
Submission Year Quarter :	N/R
Comments Text :	N/R

Geographic Area Summary

Last Reported Date :	12/23/2000
PWS Activity Code :	I
PWS Type Code :	TNCWS
Area Type Code :	CT
Area Type Description :	City
Primacy Agency Code :	ME
City Served :	VASSALBORO
County Served :	N/R
State Served :	ME
Zip Code Served :	N/R
Submission Year Quarter :	2015Q2
EPA Region :	01
Tribal Code :	N/R

Map Id: A3
Direction: SE
Distance: 0.740 mi.
Actual: 3907.007 ft.
Elevation: 0.013 mi. / 71.001 ft.
Relative: Higher

Site Name: MDOT REST AREA - VASSALBORO 3 MI
16 STATE HOUSE STATION
AUGUSTA, ME 04333

Database(s): [PWS] ***(Cont.)***

Envirosite ID: 315447796
EPA ID: N/R

PWS ***(Cont.)***

ANSI Entity Code :	N/R

Last Reported Date :	07/24/1995
PWS Activity Code :	I
PWS Type Code :	TNCWS
Area Type Code :	CN
Area Type Description :	County
Primacy Agency Code :	ME
City Served :	N/R
County Served :	N/R
State Served :	N/R
Zip Code Served :	N/R
Submission Year Quarter :	2015Q2
EPA Region :	01
Tribal Code :	N/R
ANSI Entity Code :	011

Water Systems

PWS Name :	MDOT REST AREA - VASSALBORO 3 MI
PWS Acitivity Code :	I
PWS Type Code :	TNCWS
Population Served Count :	25
Pop Category 5 Description :	<=500
Pop Category 11 Description :	<=100
Primacy Agency Code :	ME
EPA Region :	01
Service Connections Count :	1
Submission Status Code :	Y
Submission Year Quarter :	2015Q2

Map Id: A4
Direction: SE
Distance: 0.740 mi.
Actual: 3907.007 ft.
Elevation: 0.013 mi. / 71.001 ft.
Relative: Higher

Site Name: MDOT REST AREA - TOPSFIELD
16 STATE HOUSE STATION
AUGUSTA, ME 04333

Database(s): [PWS]

Envirosite ID: 315573417
EPA ID: N/R

PWS

PWS ID :	ME0093781
Primacy Agency Code :	ME
Org Name :	N/R
Admin Name :	MDOT - WATER RESOURCES
Phone Extension Number :	N/R
Phone Number :	207-287-8757
Fax Number :	N/R
Alt Phone Number :	N/R
Email Address :	N/R
EPA Region :	01
Submission Year Quarter :	2015Q2

Treatment Plants Summary

Facility ID :	N/R
Facility Name :	N/R
Facility Activity Code :	N/R
Facility Type Code :	N/R
Treatment Objective Code :	N/R
Treatment Objective :	N/R
Treatment Process Code :	N/R
Treatment Process :	N/R
Submission Year Quarter :	N/R
Comments Text :	N/R

Geographic Area Summary

Last Reported Date :	11/15/2003
PWS Activity Code :	I
PWS Type Code :	TNCWS
Area Type Code :	CN
Area Type Description :	County
Primacy Agency Code :	ME
City Served :	N/R
County Served :	N/R
State Served :	N/R
Zip Code Served :	N/R
Submission Year Quarter :	2015Q2
EPA Region :	01
Tribal Code :	N/R

Map Id: A4
Direction: SE
Distance: 0.740 mi.
Actual: 3907.007 ft.
Elevation: 0.013 mi. / 71.001 ft.
Relative: Higher

Site Name: MDOT REST AREA - TOPSFIELD
16 STATE HOUSE STATION
AUGUSTA, ME 04333

Database(s): [PWS] ***(Cont.)***

Envirosite ID: 315573417
EPA ID: N/R

PWS ***(Cont.)***

ANSI Entity Code :	029

Last Reported Date :	12/23/2000
PWS Activity Code :	I
PWS Type Code :	TNCWS
Area Type Code :	CT
Area Type Description :	City
Primacy Agency Code :	ME
City Served :	TOPSFIELD
County Served :	N/R
State Served :	ME
Zip Code Served :	N/R
Submission Year Quarter :	2015Q2
EPA Region :	01
Tribal Code :	N/R
ANSI Entity Code :	N/R

Last Reported Date :	07/24/1995
PWS Activity Code :	I
PWS Type Code :	TNCWS
Area Type Code :	CN
Area Type Description :	County
Primacy Agency Code :	ME
City Served :	N/R
County Served :	N/R
State Served :	N/R
Zip Code Served :	N/R
Submission Year Quarter :	2015Q2
EPA Region :	01
Tribal Code :	N/R
ANSI Entity Code :	011

Water Systems

PWS Name :	MDOT REST AREA - TOPSFIELD
PWS Acitivity Code :	I
PWS Type Code :	TNCWS
Population Served Count :	25
Pop Category 5 Description :	<=500
Pop Category 11 Description :	<=100

Map Id: A4
Direction: SE
Distance: 0.740 mi.
Actual: 3907.007 ft.
Elevation: 0.013 mi. / 71.001 ft.
Relative: Higher

Site Name: MDOT REST AREA - TOPSFIELD
16 STATE HOUSE STATION
AUGUSTA, ME 04333

Database(s): [PWS] ***(Cont.)***

Envirosite ID: 315573417
EPA ID: N/R

PWS ***(Cont.)***

Primacy Agency Code :	ME
EPA Region :	01
Service Connections Count :	1
Submission Status Code :	Y
Submission Year Quarter :	2015Q2

Map Id: A5
Direction: SE
Distance: 0.740 mi.
Actual: 3907.007 ft.
Elevation: 0.013 mi. / 71.001 ft.
Relative: Higher

Site Name: MDOT REST AREA - WINDHAM
16 STATE HOUSE STATION
AUGUSTA, ME 04333

Database(s): [PWS]

Envirosite ID: 315449838
EPA ID: N/R

PWS

PWS ID :	ME0093788
Primacy Agency Code :	ME
Org Name :	N/R
Admin Name :	MDOT - WATER RESOURCES
Phone Extension Number :	N/R
Phone Number :	207-287-8757
Fax Number :	N/R
Alt Phone Number :	N/R
Email Address :	N/R
EPA Region :	01
Submission Year Quarter :	2015Q2

Treatment Plants Summary

Facility ID :	N/R
Facility Name :	N/R
Facility Activity Code :	N/R
Facility Type Code :	N/R
Treatment Objective Code :	N/R
Treatment Objective :	N/R
Treatment Process Code :	N/R

Map Id: A5
Direction: SE
Distance: 0.740 mi.
Actual: 3907.007 ft.
Elevation: 0.013 mi. / 71.001 ft.
Relative: Higher

Site Name: MDOT REST AREA - WINDHAM
16 STATE HOUSE STATION
AUGUSTA, ME 04333

Database(s): [PWS] ***(Cont.)***

Envirosite ID: 315449838
EPA ID: N/R

PWS ***(Cont.)***

Treatment Process :	N/R
Submission Year Quarter :	N/R
Comments Text :	N/R

Geographic Area Summary

Last Reported Date :	12/23/2000
PWS Activity Code :	I
PWS Type Code :	TNCWS
Area Type Code :	CT
Area Type Description :	City
Primacy Agency Code :	ME
City Served :	WINDHAM
County Served :	N/R
State Served :	ME
Zip Code Served :	N/R
Submission Year Quarter :	2015Q2
EPA Region :	01
Tribal Code :	N/R
ANSI Entity Code :	N/R

Last Reported Date :	07/24/1995
PWS Activity Code :	I
PWS Type Code :	TNCWS
Area Type Code :	CN
Area Type Description :	County
Primacy Agency Code :	ME
City Served :	N/R
County Served :	N/R
State Served :	N/R
Zip Code Served :	N/R
Submission Year Quarter :	2015Q2
EPA Region :	01
Tribal Code :	N/R
ANSI Entity Code :	005

Water Systems

PWS Name :	MDOT REST AREA - WINDHAM

Map Id: A5
Direction: SE
Distance: 0.740 mi.
Actual: 3907.007 ft.
Elevation: 0.013 mi. / 71.001 ft.
Relative: Higher

Site Name: MDOT REST AREA - WINDHAM
16 STATE HOUSE STATION
AUGUSTA, ME 04333

Database(s): [PWS] ***(Cont.)***

Envirosite ID: 315449838
EPA ID: N/R

PWS ***(Cont.)***

PWS Acitivity Code :	I
PWS Type Code :	TNCWS
Population Served Count :	25
Pop Category 5 Description :	<=500
Pop Category 11 Description :	<=100
Primacy Agency Code :	ME
EPA Region :	01
Service Connections Count :	1
Submission Status Code :	Y
Submission Year Quarter :	2015Q2

Map Id: A6
Direction: SE
Distance: 0.740 mi.
Actual: 3907.007 ft.
Elevation: 0.013 mi. / 71.001 ft.
Relative: Higher

Site Name: MDOT REST AREA - ELLSWORTH
16 STATE HOUSE STATION
AUGUSTA, ME 04333

Database(s): [PWS]

Envirosite ID: 315552105
EPA ID: N/R

PWS

PWS ID :	ME0093755
Primacy Agency Code :	ME
Org Name :	N/R
Admin Name :	MDOT - WATER RESOURCES
Phone Extension Number :	N/R
Phone Number :	N/R
Fax Number :	N/R
Alt Phone Number :	N/R
Email Address :	N/R
EPA Region :	01
Submission Year Quarter :	2015Q2

Treatment Plants Summary

Facility ID :	N/R
Facility Name :	N/R

Map Id: A6
Direction: SE
Distance: 0.740 mi.
Actual: 3907.007 ft.
Elevation: 0.013 mi. / 71.001 ft.
Relative: Higher

Site Name: MDOT REST AREA - ELLSWORTH
16 STATE HOUSE STATION
AUGUSTA, ME 04333

Database(s): [PWS] ***(Cont.)***

Envirosite ID: 315552105
EPA ID: N/R

PWS ***(Cont.)***

Facility Activity Code :	N/R
Facility Type Code :	N/R
Treatment Objective Code :	N/R
Treatment Objective :	N/R
Treatment Process Code :	N/R
Treatment Process :	N/R
Submission Year Quarter :	N/R
Comments Text :	N/R

Geographic Area Summary

Last Reported Date :	12/23/2000
PWS Activity Code :	N
PWS Type Code :	TNCWS
Area Type Code :	CT
Area Type Description :	City
Primacy Agency Code :	ME
City Served :	ELLSWORTH
County Served :	N/R
State Served :	ME
Zip Code Served :	N/R
Submission Year Quarter :	2015Q2
EPA Region :	01
Tribal Code :	N/R
ANSI Entity Code :	N/R

Last Reported Date :	07/24/1995
PWS Activity Code :	N
PWS Type Code :	TNCWS
Area Type Code :	CN
Area Type Description :	County
Primacy Agency Code :	ME
City Served :	N/R
County Served :	N/R
State Served :	N/R
Zip Code Served :	N/R
Submission Year Quarter :	2015Q2
EPA Region :	01
Tribal Code :	N/R
ANSI Entity Code :	011

Map Id: A6
Direction: SE
Distance: 0.740 mi.
Actual: 3907.007 ft.
Elevation: 0.013 mi. / 71.001 ft.
Relative: Higher

Site Name: MDOT REST AREA - ELLSWORTH
16 STATE HOUSE STATION
AUGUSTA, ME 04333

Database(s): [PWS] ***(Cont.)***

Envirosite ID: 315552105
EPA ID: N/R

PWS ***(Cont.)***

Water Systems

PWS Name :	MDOT REST AREA - ELLSWORTH
PWS Acitivity Code :	N
PWS Type Code :	TNCWS
Population Served Count :	25
Pop Category 5 Description :	<=500
Pop Category 11 Description :	<=100
Primacy Agency Code :	ME
EPA Region :	01
Service Connections Count :	1
Submission Status Code :	Y
Submission Year Quarter :	2015Q2

Map Id: A7
Direction: SE
Distance: 0.740 mi.
Actual: 3907.007 ft.
Elevation: 0.013 mi. / 71.001 ft.
Relative: Higher

Site Name: MDOT REST AREA - SKOWHEGAN
16 STATE HOUSE STATION
AUGUSTA, ME 04333

Database(s): [PWS]

Envirosite ID: 9146459
EPA ID: N/R

PWS

PWS ID :	ME0093779
Primacy Agency Code :	ME
Org Name :	N/R
Admin Name :	GOBEIL, ROGER
Phone Extension Number :	N/R
Phone Number :	207-624-3600
Fax Number :	N/R
Alt Phone Number :	N/R
Email Address :	N/R
EPA Region :	01
Submission Year Quarter :	2015Q2

Treatment Plants Summary

Facility ID :	N/R

Map Id: A7
Direction: SE
Distance: 0.740 mi.
Actual: 3907.007 ft.
Elevation: 0.013 mi. / 71.001 ft.
Relative: Higher

Site Name: MDOT REST AREA - SKOWHEGAN
16 STATE HOUSE STATION
AUGUSTA, ME 04333

Database(s): [PWS] ***(Cont.)***

Envirosite ID: 9146459
EPA ID: N/R

PWS ***(Cont.)***

Facility Name :	N/R
Facility Activity Code :	N/R
Facility Type Code :	N/R
Treatment Objective Code :	N/R
Treatment Objective :	N/R
Treatment Process Code :	N/R
Treatment Process :	N/R
Submission Year Quarter :	N/R
Comments Text :	N/R

Geographic Area Summary

Last Reported Date :	11/15/2003
PWS Activity Code :	N
PWS Type Code :	TNCWS
Area Type Code :	CN
Area Type Description :	County
Primacy Agency Code :	ME
City Served :	N/R
County Served :	N/R
State Served :	N/R
Zip Code Served :	N/R
Submission Year Quarter :	2015Q2
EPA Region :	01
Tribal Code :	N/R
ANSI Entity Code :	025

Last Reported Date :	12/23/2000
PWS Activity Code :	N
PWS Type Code :	TNCWS
Area Type Code :	CT
Area Type Description :	City
Primacy Agency Code :	ME
City Served :	SKOWHEGAN
County Served :	N/R
State Served :	ME
Zip Code Served :	N/R
Submission Year Quarter :	2015Q2
EPA Region :	01
Tribal Code :	N/R

Map Id: A7
Direction: SE
Distance: 0.740 mi.
Actual: 3907.007 ft.
Elevation: 0.013 mi. / 71.001 ft.
Relative: Higher

Site Name: MDOT REST AREA - SKOWHEGAN
16 STATE HOUSE STATION
AUGUSTA, ME 04333

Database(s): [PWS] ***(Cont.)***

Envirosite ID: 9146459
EPA ID: N/R

PWS ***(Cont.)***

ANSI Entity Code :	N/R

Last Reported Date :	07/24/1995
PWS Activity Code :	N
PWS Type Code :	TNCWS
Area Type Code :	CN
Area Type Description :	County
Primacy Agency Code :	ME
City Served :	N/R
County Served :	N/R
State Served :	N/R
Zip Code Served :	N/R
Submission Year Quarter :	2015Q2
EPA Region :	01
Tribal Code :	N/R
ANSI Entity Code :	011

Water Systems

PWS Name :	MDOT REST AREA - SKOWHEGAN
PWS Acitivity Code :	N
PWS Type Code :	TNCWS
Population Served Count :	25
Pop Category 5 Description :	<=500
Pop Category 11 Description :	<=100
Primacy Agency Code :	ME
EPA Region :	01
Service Connections Count :	1
Submission Status Code :	Y
Submission Year Quarter :	2015Q2

Map Id: A8
Direction: SE
Distance: 0.740 mi.
Actual: 3907.007 ft.
Elevation: 0.013 mi. / 71.001 ft.
Relative: Higher

Site Name: MDOT FERRY - ISLESBORO TERM.
16 STATE HOUSE STATION
AUGUSTA, ME 04333

Database(s): [PWS]

Envirosite ID: 315511245
EPA ID: N/R

PWS

PWS ID :	ME0094610
Primacy Agency Code :	ME
Org Name :	N/R
Admin Name :	KNOWLES, WARREN
Phone Extension Number :	N/R
Phone Number :	207-287-2747
Fax Number :	N/R
Alt Phone Number :	N/R
Email Address :	N/R
EPA Region :	01
Submission Year Quarter :	2015Q2

Treatment Plants Summary

Facility ID :	N/R
Facility Name :	N/R
Facility Activity Code :	N/R
Facility Type Code :	N/R
Treatment Objective Code :	N/R
Treatment Objective :	N/R
Treatment Process Code :	N/R
Treatment Process :	N/R
Submission Year Quarter :	N/R
Comments Text :	N/R

Geographic Area Summary

Last Reported Date :	11/15/2003
PWS Activity Code :	I
PWS Type Code :	TNCWS
Area Type Code :	CN
Area Type Description :	County
Primacy Agency Code :	ME
City Served :	N/R
County Served :	N/R
State Served :	N/R
Zip Code Served :	N/R
Submission Year Quarter :	2015Q2
EPA Region :	01
Tribal Code :	N/R

Map Id: A8
Direction: SE
Distance: 0.740 mi.
Actual: 3907.007 ft.
Elevation: 0.013 mi. / 71.001 ft.
Relative: Higher

Site Name: MDOT FERRY - ISLESBORO TERM.
16 STATE HOUSE STATION
AUGUSTA, ME 04333

Database(s): [PWS] ***(Cont.)***

Envirosite ID: 315511245
EPA ID: N/R

PWS ***(Cont.)***

ANSI Entity Code :	027
Last Reported Date :	12/23/2000
PWS Activity Code :	I
PWS Type Code :	TNCWS
Area Type Code :	CT
Area Type Description :	City
Primacy Agency Code :	ME
City Served :	ISLESBORO
County Served :	N/R
State Served :	ME
Zip Code Served :	N/R
Submission Year Quarter :	2015Q2
EPA Region :	01
Tribal Code :	N/R
ANSI Entity Code :	N/R

Water Systems

PWS Name :	MDOT FERRY - ISLESBORO TERM.
PWS Acitivity Code :	I
PWS Type Code :	TNCWS
Population Served Count :	25
Pop Category 5 Description :	<=500
Pop Category 11 Description :	<=100
Primacy Agency Code :	ME
EPA Region :	01
Service Connections Count :	1
Submission Status Code :	Y
Submission Year Quarter :	2015Q2

Map Id: A9
Direction: SE
Distance: 0.740 mi.
Actual: 3907.007 ft.
Elevation: 0.013 mi. / 71.001 ft.
Relative: Higher

Site Name: MDOT REST AREA - RAYMOND
16 STATE HOUSE STATION
AUGUSTA, ME 04333

Database(s): [PWS]

Envirosite ID: 315625947
EPA ID: N/R

PWS

PWS ID :	ME0093774
Primacy Agency Code :	ME
Org Name :	N/R
Admin Name :	MDOT - WATER RESOURCES
Phone Extension Number :	N/R
Phone Number :	207-287-8757
Fax Number :	N/R
Alt Phone Number :	N/R
Email Address :	N/R
EPA Region :	01
Submission Year Quarter :	2015Q2

Treatment Plants Summary

Facility ID :	N/R
Facility Name :	N/R
Facility Activity Code :	N/R
Facility Type Code :	N/R
Treatment Objective Code :	N/R
Treatment Objective :	N/R
Treatment Process Code :	N/R
Treatment Process :	N/R
Submission Year Quarter :	N/R
Comments Text :	N/R

Geographic Area Summary

Last Reported Date :	12/23/2000
PWS Activity Code :	I
PWS Type Code :	TNCWS
Area Type Code :	CT
Area Type Description :	City
Primacy Agency Code :	ME
City Served :	RAYMOND
County Served :	N/R
State Served :	ME
Zip Code Served :	N/R
Submission Year Quarter :	2015Q2
EPA Region :	01
Tribal Code :	N/R

Map Id: A9
Direction: SE
Distance: 0.740 mi.
Actual: 3907.007 ft.
Elevation: 0.013 mi. / 71.001 ft.
Relative: Higher

Site Name: MDOT REST AREA - RAYMOND
16 STATE HOUSE STATION
AUGUSTA, ME 04333

Database(s): [PWS] ***(Cont.)***

Envirosite ID: 315625947
EPA ID: N/R

PWS ***(Cont.)***

ANSI Entity Code :	N/R

Last Reported Date :	07/24/1995
PWS Activity Code :	I
PWS Type Code :	TNCWS
Area Type Code :	CN
Area Type Description :	County
Primacy Agency Code :	ME
City Served :	N/R
County Served :	N/R
State Served :	N/R
Zip Code Served :	N/R
Submission Year Quarter :	2015Q2
EPA Region :	01
Tribal Code :	N/R
ANSI Entity Code :	005

Water Systems

PWS Name :	MDOT REST AREA - RAYMOND
PWS Acitivity Code :	I
PWS Type Code :	TNCWS
Population Served Count :	25
Pop Category 5 Description :	<=500
Pop Category 11 Description :	<=100
Primacy Agency Code :	ME
EPA Region :	01
Service Connections Count :	1
Submission Status Code :	Y
Submission Year Quarter :	2015Q2

Map Id: A10
Direction: SE
Distance: 0.740 mi.
Actual: 3907.007 ft.
Elevation: 0.013 mi. / 71.001 ft.
Relative: Higher

Site Name: MDOT REST AREA - WALLAGRASS
16 STATE HOUSE STATION
AUGUSTA, ME 04333

Database(s): [PWS]

Envirosite ID: 315725272
EPA ID: N/R

PWS

PWS ID :	ME0093784
Primacy Agency Code :	ME
Org Name :	MDOT - WATER RESOURCES
Admin Name :	MDOT - WATER RESOURCES
Phone Extension Number :	N/R
Phone Number :	207-287-8757
Fax Number :	N/R
Alt Phone Number :	N/R
Email Address :	N/R
EPA Region :	01
Submission Year Quarter :	2015Q2

Treatment Plants Summary

Facility ID :	N/R
Facility Name :	N/R
Facility Activity Code :	N/R
Facility Type Code :	N/R
Treatment Objective Code :	N/R
Treatment Objective :	N/R
Treatment Process Code :	N/R
Treatment Process :	N/R
Submission Year Quarter :	N/R
Comments Text :	N/R

Geographic Area Summary

Last Reported Date :	08/14/2006
PWS Activity Code :	I
PWS Type Code :	TNCWS
Area Type Code :	CN
Area Type Description :	County
Primacy Agency Code :	ME
City Served :	N/R
County Served :	Aroostook
State Served :	N/R
Zip Code Served :	N/R
Submission Year Quarter :	2015Q2
EPA Region :	01
Tribal Code :	N/R

Map Id: A10
Direction: SE
Distance: 0.740 mi.
Actual: 3907.007 ft.
Elevation: 0.013 mi. / 71.001 ft.
Relative: Higher

Site Name: MDOT REST AREA - WALLAGRASS
16 STATE HOUSE STATION
AUGUSTA, ME 04333

Database(s): [PWS] ***(Cont.)***

Envirosite ID: 315725272
EPA ID: N/R

PWS ***(Cont.)***

ANSI Entity Code :	003

Water Systems

PWS Name :	MDOT REST AREA - WALLAGRASS
PWS Acitivity Code :	I
PWS Type Code :	TNCWS
Population Served Count :	25
Pop Category 5 Description :	<=500
Pop Category 11 Description :	<=100
Primacy Agency Code :	ME
EPA Region :	01
Service Connections Count :	1
Submission Status Code :	Y
Submission Year Quarter :	2015Q2

Map Id: A11
Direction: SE
Distance: 0.740 mi.
Actual: 3907.007 ft.
Elevation: 0.013 mi. / 71.001 ft.
Relative: Higher

Site Name: MDOT REST AREA - CARIBOU
16 STATE HOUSE STATION
AUGUSTA, ME 04333

Database(s): [PWS]

Envirosite ID: 315554667
EPA ID: N/R

PWS

PWS ID :	ME0093754
Primacy Agency Code :	ME
Org Name :	N/R
Admin Name :	MDOT - WATER RESOURCES
Phone Extension Number :	N/R
Phone Number :	207-287-8757
Fax Number :	N/R
Alt Phone Number :	N/R
Email Address :	N/R
EPA Region :	01
Submission Year Quarter :	2015Q2

Map Id: A11
Direction: SE
Distance: 0.740 mi.
Actual: 3907.007 ft.
Elevation: 0.013 mi. / 71.001 ft.
Relative: Higher

Site Name: MDOT REST AREA - CARIBOU
16 STATE HOUSE STATION
AUGUSTA, ME 04333

Database(s): [PWS] ***(Cont.)***

Envirosite ID: 315554667
EPA ID: N/R

PWS ***(Cont.)***

Treatment Plants Summary

Facility ID :	N/R
Facility Name :	N/R
Facility Activity Code :	N/R
Facility Type Code :	N/R
Treatment Objective Code :	N/R
Treatment Objective :	N/R
Treatment Process Code :	N/R
Treatment Process :	N/R
Submission Year Quarter :	N/R
Comments Text :	N/R

Geographic Area Summary

Last Reported Date :	11/15/2003
PWS Activity Code :	I
PWS Type Code :	TNCWS
Area Type Code :	CN
Area Type Description :	County
Primacy Agency Code :	ME
City Served :	N/R
County Served :	N/R
State Served :	N/R
Zip Code Served :	N/R
Submission Year Quarter :	2015Q2
EPA Region :	01
Tribal Code :	N/R
ANSI Entity Code :	003

Last Reported Date :	12/23/2000
PWS Activity Code :	I
PWS Type Code :	TNCWS
Area Type Code :	CT
Area Type Description :	City
Primacy Agency Code :	ME
City Served :	CARIBOU
County Served :	N/R
State Served :	ME
Zip Code Served :	N/R
Submission Year Quarter :	2015Q2

Map Id: A11
Direction: SE
Distance: 0.740 mi.
Actual: 3907.007 ft.
Elevation: 0.013 mi. / 71.001 ft.
Relative: Higher

Site Name: MDOT REST AREA - CARIBOU
16 STATE HOUSE STATION
AUGUSTA, ME 04333

Database(s): [PWS] ***(Cont.)***

Envirosite ID: 315554667
EPA ID: N/R

PWS ***(Cont.)***

EPA Region :	01
Tribal Code :	N/R
ANSI Entity Code :	N/R
Last Reported Date :	07/24/1995
PWS Activity Code :	I
PWS Type Code :	TNCWS
Area Type Code :	CN
Area Type Description :	County
Primacy Agency Code :	ME
City Served :	N/R
County Served :	N/R
State Served :	N/R
Zip Code Served :	N/R
Submission Year Quarter :	2015Q2
EPA Region :	01
Tribal Code :	N/R
ANSI Entity Code :	011

Water Systems

PWS Name :	MDOT REST AREA - CARIBOU
PWS Acitivity Code :	I
PWS Type Code :	TNCWS
Population Served Count :	25
Pop Category 5 Description :	<=500
Pop Category 11 Description :	<=100
Primacy Agency Code :	ME
EPA Region :	01
Service Connections Count :	1
Submission Status Code :	Y
Submission Year Quarter :	2015Q2

Map Id: A12
Direction: SE
Distance: 0.740 mi.
Actual: 3907.007 ft.
Elevation: 0.013 mi. / 71.001 ft.
Relative: Higher

Site Name: MDOT REST AREA - PITTSFIELD RT 2
16 STATE HOUSE STATION
AUGUSTA, ME 04333

Database(s): [PWS]

Envirosite ID: 315660917
EPA ID: N/R

PWS

PWS ID :	ME0093771
Primacy Agency Code :	ME
Org Name :	MDOT -WATER RESOURCES
Admin Name :	MDOT -WATER RESOURCES
Phone Extension Number :	N/R
Phone Number :	N/R
Fax Number :	N/R
Alt Phone Number :	N/R
Email Address :	N/R
EPA Region :	01
Submission Year Quarter :	2015Q2

Treatment Plants Summary

Facility ID :	N/R
Facility Name :	N/R
Facility Activity Code :	N/R
Facility Type Code :	N/R
Treatment Objective Code :	N/R
Treatment Objective :	N/R
Treatment Process Code :	N/R
Treatment Process :	N/R
Submission Year Quarter :	N/R
Comments Text :	N/R

Geographic Area Summary

Last Reported Date :	05/18/2006
PWS Activity Code :	I
PWS Type Code :	TNCWS
Area Type Code :	CN
Area Type Description :	County
Primacy Agency Code :	ME
City Served :	N/R
County Served :	Somerset
State Served :	N/R
Zip Code Served :	N/R
Submission Year Quarter :	2015Q2
EPA Region :	01
Tribal Code :	N/R

Map Id: A12
Direction: SE
Distance: 0.740 mi.
Actual: 3907.007 ft.
Elevation: 0.013 mi. / 71.001 ft.
Relative: Higher

Site Name: MDOT REST AREA - PITTSFIELD RT 2
16 STATE HOUSE STATION
AUGUSTA, ME 04333

Database(s): [PWS] ***(Cont.)***

Envirosite ID: 315660917
EPA ID: N/R

PWS ***(Cont.)***

ANSI Entity Code :	025
Last Reported Date :	05/18/2006
PWS Activity Code :	I
PWS Type Code :	TNCWS
Area Type Code :	CT
Area Type Description :	City
Primacy Agency Code :	ME
City Served :	PITTSFIELD
County Served :	N/R
State Served :	ME
Zip Code Served :	N/R
Submission Year Quarter :	2015Q2
EPA Region :	01
Tribal Code :	N/R
ANSI Entity Code :	N/R

Water Systems

PWS Name :	MDOT REST AREA - PITTSFIELD RT 2
PWS Acitivity Code :	I
PWS Type Code :	TNCWS
Population Served Count :	25
Pop Category 5 Description :	<=500
Pop Category 11 Description :	<=100
Primacy Agency Code :	ME
EPA Region :	01
Service Connections Count :	1
Submission Status Code :	Y
Submission Year Quarter :	2015Q2

Map Id: A13
Direction: SE
Distance: 0.740 mi.
Actual: 3907.007 ft.
Elevation: 0.013 mi. / 71.001 ft.
Relative: Higher

Site Name: MDOT REST AREA - BINGHAM
16 STATE HOUSE STATION
AUGUSTA, ME 04333

Database(s): [PWS]

Envirosite ID: 315725271
EPA ID: N/R

PWS

PWS ID :	ME0093753
Primacy Agency Code :	ME
Org Name :	MDOT - WATER RESOURCES
Admin Name :	MDOT - WATER RESOURCES
Phone Extension Number :	N/R
Phone Number :	207-287-8757
Fax Number :	N/R
Alt Phone Number :	N/R
Email Address :	N/R
EPA Region :	01
Submission Year Quarter :	2015Q2

Treatment Plants Summary

Facility ID :	N/R
Facility Name :	N/R
Facility Activity Code :	N/R
Facility Type Code :	N/R
Treatment Objective Code :	N/R
Treatment Objective :	N/R
Treatment Process Code :	N/R
Treatment Process :	N/R
Submission Year Quarter :	N/R
Comments Text :	N/R

Geographic Area Summary

Last Reported Date :	11/21/2006
PWS Activity Code :	I
PWS Type Code :	TNCWS
Area Type Code :	CN
Area Type Description :	County
Primacy Agency Code :	ME
City Served :	N/R
County Served :	Somerset
State Served :	N/R
Zip Code Served :	N/R
Submission Year Quarter :	2015Q2
EPA Region :	01
Tribal Code :	N/R

Map Id: A13
Direction: SE
Distance: 0.740 mi.
Actual: 3907.007 ft.
Elevation: 0.013 mi. / 71.001 ft.
Relative: Higher

Site Name: MDOT REST AREA - BINGHAM
16 STATE HOUSE STATION
AUGUSTA, ME 04333

Database(s): [PWS] ***(Cont.)***

Envirosite ID: 315725271
EPA ID: N/R

PWS ***(Cont.)***

ANSI Entity Code :	025
Last Reported Date :	11/21/2006
PWS Activity Code :	I
PWS Type Code :	TNCWS
Area Type Code :	CT
Area Type Description :	City
Primacy Agency Code :	ME
City Served :	BINGHAM
County Served :	N/R
State Served :	ME
Zip Code Served :	N/R
Submission Year Quarter :	2015Q2
EPA Region :	01
Tribal Code :	N/R
ANSI Entity Code :	N/R

Water Systems

PWS Name :	MDOT REST AREA - BINGHAM
PWS Acitivity Code :	I
PWS Type Code :	TNCWS
Population Served Count :	25
Pop Category 5 Description :	<=500
Pop Category 11 Description :	<=100
Primacy Agency Code :	ME
EPA Region :	01
Service Connections Count :	1
Submission Status Code :	Y
Submission Year Quarter :	2015Q2

Map Id: A14
Direction: SE
Distance: 0.740 mi.
Actual: 3907.007 ft.
Elevation: 0.013 mi. / 71.001 ft.
Relative: Higher

Site Name: MDOT REST AREA - AUGUSTA NORTH
16 STATE HOUSE STATION
AUGUSTA, ME 04333

Database(s): [PWS]

Envirosite ID: 315626024
EPA ID: N/R

PWS

PWS ID :	ME0093751
Primacy Agency Code :	ME
Org Name :	N/R
Admin Name :	MDOT - WATER RESOURCES
Phone Extension Number :	N/R
Phone Number :	207-287-8757
Fax Number :	N/R
Alt Phone Number :	N/R
Email Address :	N/R
EPA Region :	01
Submission Year Quarter :	2015Q2

Treatment Plants Summary

Facility ID :	1905
Facility Name :	TREAT FACILITY NO. 1
Facility Activity Code :	I
Facility Type Code :	TP
Treatment Objective Code :	D
Treatment Objective :	Disinfection
Treatment Process Code :	421
Treatment Process :	Hypochlorination, Post
Submission Year Quarter :	2015Q2
Comments Text :	N/R

Geographic Area Summary

Last Reported Date :	12/23/2000
PWS Activity Code :	I
PWS Type Code :	TNCWS
Area Type Code :	CT
Area Type Description :	City
Primacy Agency Code :	ME
City Served :	AUGUSTA
County Served :	N/R
State Served :	ME
Zip Code Served :	N/R
Submission Year Quarter :	2015Q2
EPA Region :	01
Tribal Code :	N/R

Map Id: A14
Direction: SE
Distance: 0.740 mi.
Actual: 3907.007 ft.
Elevation: 0.013 mi. / 71.001 ft.
Relative: Higher

Site Name: MDOT REST AREA - AUGUSTA NORTH
16 STATE HOUSE STATION
AUGUSTA, ME 04333

Database(s): [PWS] ***(Cont.)***

Envirosite ID: 315626024
EPA ID: N/R

PWS ***(Cont.)***

ANSI Entity Code :	N/R

Last Reported Date :	07/24/1995
PWS Activity Code :	I
PWS Type Code :	TNCWS
Area Type Code :	CN
Area Type Description :	County
Primacy Agency Code :	ME
City Served :	N/R
County Served :	N/R
State Served :	N/R
Zip Code Served :	N/R
Submission Year Quarter :	2015Q2
EPA Region :	01
Tribal Code :	N/R
ANSI Entity Code :	011

Water Systems

PWS Name :	MDOT REST AREA - AUGUSTA NORTH
PWS Acitivity Code :	I
PWS Type Code :	TNCWS
Population Served Count :	25
Pop Category 5 Description :	<=500
Pop Category 11 Description :	<=100
Primacy Agency Code :	ME
EPA Region :	01
Service Connections Count :	1
Submission Status Code :	Y
Submission Year Quarter :	2015Q2

Map Id: B15
Direction: SE
Distance: 0.756 mi.
Actual: 3989.123 ft.
Elevation: 0.016 mi. / 82.001 ft.
Relative: Higher

Site Name: MDOC ST PK - LILY BAY DW 160
22 STATE HOUSE STATION
AUGUSTA, ME 04333

Database(s): [PWS]

Envirosite ID: 315454173
EPA ID: N/R

PWS

PWS ID :	ME0593911
Primacy Agency Code :	ME
Org Name :	N/R
Admin Name :	MAINE DEPT OF CONSERVATION
Phone Extension Number :	N/R
Phone Number :	N/R
Fax Number :	N/R
Alt Phone Number :	N/R
Email Address :	N/R
EPA Region :	01
Submission Year Quarter :	2015Q2

Treatment Plants Summary

Facility ID :	N/R
Facility Name :	N/R
Facility Activity Code :	N/R
Facility Type Code :	N/R
Treatment Objective Code :	N/R
Treatment Objective :	N/R
Treatment Process Code :	N/R
Treatment Process :	N/R
Submission Year Quarter :	N/R
Comments Text :	N/R

Geographic Area Summary

Last Reported Date :	02/15/2002
PWS Activity Code :	I
PWS Type Code :	TNCWS
Area Type Code :	CT
Area Type Description :	City
Primacy Agency Code :	ME
City Served :	BEAVER COVE
County Served :	N/R
State Served :	ME
Zip Code Served :	N/R
Submission Year Quarter :	2015Q2
EPA Region :	01
Tribal Code :	N/R

Map Id: B15
Direction: SE
Distance: 0.756 mi.
Actual: 3989.123 ft.
Elevation: 0.016 mi. / 82.001 ft.
Relative: Higher

Site Name: MDOC ST PK - LILY BAY DW 160
22 STATE HOUSE STATION
AUGUSTA, ME 04333

Database(s): [PWS] ***(Cont.)***

Envirosite ID: 315454173
EPA ID: N/R

PWS ***(Cont.)***

ANSI Entity Code :	N/R

Last Reported Date :	07/24/1995
PWS Activity Code :	I
PWS Type Code :	TNCWS
Area Type Code :	CN
Area Type Description :	County
Primacy Agency Code :	ME
City Served :	N/R
County Served :	N/R
State Served :	N/R
Zip Code Served :	N/R
Submission Year Quarter :	2015Q2
EPA Region :	01
Tribal Code :	N/R
ANSI Entity Code :	021

Water Systems

PWS Name :	MDOC ST PK - LILY BAY DW 160
PWS Acitivity Code :	I
PWS Type Code :	TNCWS
Population Served Count :	100
Pop Category 5 Description :	<=500
Pop Category 11 Description :	<=100
Primacy Agency Code :	ME
EPA Region :	01
Service Connections Count :	1
Submission Status Code :	Y
Submission Year Quarter :	2015Q2

Map Id: B16
Direction: SE
Distance: 0.756 mi.
Actual: 3989.123 ft.
Elevation: 0.016 mi. / 82.001 ft.
Relative: Higher

Site Name: MDOC ST PK - SEBAGO LK 2-NEW P
22 STATE HOUSE STATION
AUGUSTA, ME 04333

Database(s): [PWS]

Envirosite ID: 315534710
EPA ID: N/R

PWS

PWS ID :	ME0193925
Primacy Agency Code :	ME
Org Name :	N/R
Admin Name :	MAINE DEPT OF CONSERVATION
Phone Extension Number :	N/R
Phone Number :	N/R
Fax Number :	N/R
Alt Phone Number :	N/R
Email Address :	N/R
EPA Region :	01
Submission Year Quarter :	2015Q2

Treatment Plants Summary

Facility ID :	N/R
Facility Name :	N/R
Facility Activity Code :	N/R
Facility Type Code :	N/R
Treatment Objective Code :	N/R
Treatment Objective :	N/R
Treatment Process Code :	N/R
Treatment Process :	N/R
Submission Year Quarter :	N/R
Comments Text :	N/R

Geographic Area Summary

Last Reported Date :	12/23/2000
PWS Activity Code :	I
PWS Type Code :	TNCWS
Area Type Code :	CT
Area Type Description :	City
Primacy Agency Code :	ME
City Served :	CASCO
County Served :	N/R
State Served :	ME
Zip Code Served :	N/R
Submission Year Quarter :	2015Q2
EPA Region :	01
Tribal Code :	N/R

Map Id: B16
Direction: SE
Distance: 0.756 mi.
Actual: 3989.123 ft.
Elevation: 0.016 mi. / 82.001 ft.
Relative: Higher

Site Name: MDOC ST PK - SEBAGO LK 2-NEW P
22 STATE HOUSE STATION
AUGUSTA, ME 04333

Database(s): [PWS] ***(Cont.)***

Envirosite ID: 315534710
EPA ID: N/R

PWS ***(Cont.)***

ANSI Entity Code :	N/R

Last Reported Date :	07/24/1995
PWS Activity Code :	I
PWS Type Code :	TNCWS
Area Type Code :	CN
Area Type Description :	County
Primacy Agency Code :	ME
City Served :	N/R
County Served :	N/R
State Served :	N/R
Zip Code Served :	N/R
Submission Year Quarter :	2015Q2
EPA Region :	01
Tribal Code :	N/R
ANSI Entity Code :	005

Water Systems

PWS Name :	MDOC ST PK - SEBAGO LK 2-NEW P
PWS Acitivity Code :	I
PWS Type Code :	TNCWS
Population Served Count :	200
Pop Category 5 Description :	<=500
Pop Category 11 Description :	101-500
Primacy Agency Code :	ME
EPA Region :	01
Service Connections Count :	1
Submission Status Code :	Y
Submission Year Quarter :	2015Q2

Map Id: B17
Direction: SE
Distance: 0.756 mi.
Actual: 3989.123 ft.
Elevation: 0.016 mi. / 82.001 ft.
Relative: Higher

Site Name: MDOC ST PK - RANGELEY LAKE
22 STATE HOUSE STATION
AUGUSTA, ME 04333

Database(s): [PWS]

Envirosite ID: 315544991
EPA ID: N/R

PWS

PWS ID :	ME0093919
Primacy Agency Code :	ME
Org Name :	DEPT OF AG, CONSERVATION & FORESTRY
Admin Name :	DEPT OF AG, CONSERVATION & FORESTRY
Phone Extension Number :	N/R
Phone Number :	207-287-3200
Fax Number :	N/R
Alt Phone Number :	N/R
Email Address :	matt.mcguire@maine.gov
EPA Region :	01
Submission Year Quarter :	2015Q2

Treatment Plants Summary

Facility ID :	1924
Facility Name :	TREATMENT PLANT 1
Facility Activity Code :	A
Facility Type Code :	TP
Treatment Objective Code :	D
Treatment Objective :	Disinfection
Treatment Process Code :	421
Treatment Process :	Hypochlorination, Post
Submission Year Quarter :	2015Q2
Comments Text :	HYPOCHLORINATION, POST

Geographic Area Summary

Last Reported Date :	05/21/2015
PWS Activity Code :	A
PWS Type Code :	TNCWS
Area Type Code :	CN
Area Type Description :	County
Primacy Agency Code :	ME
City Served :	N/R
County Served :	Franklin
State Served :	N/R
Zip Code Served :	N/R
Submission Year Quarter :	2015Q2
EPA Region :	01
Tribal Code :	N/R

Map Id: B17
Direction: SE
Distance: 0.756 mi.
Actual: 3989.123 ft.
Elevation: 0.016 mi. / 82.001 ft.
Relative: Higher

Site Name: MDOC ST PK - RANGELEY LAKE
22 STATE HOUSE STATION
AUGUSTA, ME 04333

Database(s): [PWS] ***(Cont.)***

Envirosite ID: 315544991
EPA ID: N/R

PWS ***(Cont.)***

ANSI Entity Code :	007
Last Reported Date :	05/21/2015
PWS Activity Code :	A
PWS Type Code :	TNCWS
Area Type Code :	CT
Area Type Description :	City
Primacy Agency Code :	ME
City Served :	RANGELEY
County Served :	N/R
State Served :	ME
Zip Code Served :	N/R
Submission Year Quarter :	2015Q2
EPA Region :	01
Tribal Code :	N/R
ANSI Entity Code :	N/R

Water Systems

PWS Name :	MDOC ST PK - RANGELEY LAKE
PWS Acitivity Code :	A
PWS Type Code :	TNCWS
Population Served Count :	135
Pop Category 5 Description :	<=500
Pop Category 11 Description :	101-500
Primacy Agency Code :	ME
EPA Region :	01
Service Connections Count :	1
Submission Status Code :	Y
Submission Year Quarter :	2015Q2
PWS ID :	ME0193919
Primacy Agency Code :	ME
Org Name :	DEPT OF AG, CONSERVATION & FORESTRY
Admin Name :	DEPT OF AG, CONSERVATION & FORESTRY
Phone Extension Number :	N/R
Phone Number :	207-287-3200
Fax Number :	N/R
Alt Phone Number :	N/R
Email Address :	matt.mcguire@maine.gov

Map Id: B17
Direction: SE
Distance: 0.756 mi.
Actual: 3989.123 ft.
Elevation: 0.016 mi. / 82.001 ft.
Relative: Higher

Site Name: MDOC ST PK - RANGELEY LAKE
22 STATE HOUSE STATION
AUGUSTA, ME 04333

Database(s): [PWS] ***(Cont.)***

Envirosite ID: 315544991
EPA ID: N/R

PWS ***(Cont.)***

EPA Region :	01
Submission Year Quarter :	2015Q2

Treatment Plants Summary

Facility ID :	N/R
Facility Name :	N/R
Facility Activity Code :	N/R
Facility Type Code :	N/R
Treatment Objective Code :	N/R
Treatment Objective :	N/R
Treatment Process Code :	N/R
Treatment Process :	N/R
Submission Year Quarter :	N/R
Comments Text :	N/R

Geographic Area Summary

Last Reported Date :	05/21/2015
PWS Activity Code :	A
PWS Type Code :	TNCWS
Area Type Code :	CN
Area Type Description :	County
Primacy Agency Code :	ME
City Served :	N/R
County Served :	Franklin
State Served :	N/R
Zip Code Served :	N/R
Submission Year Quarter :	2015Q2
EPA Region :	01
Tribal Code :	N/R
ANSI Entity Code :	007

Last Reported Date :	05/21/2015
PWS Activity Code :	A
PWS Type Code :	TNCWS
Area Type Code :	CT
Area Type Description :	City
Primacy Agency Code :	ME

Map Id: B17
Direction: SE
Distance: 0.756 mi.
Actual: 3989.123 ft.
Elevation: 0.016 mi. / 82.001 ft.
Relative: Higher

Site Name: MDOC ST PK - RANGELEY LAKE
22 STATE HOUSE STATION
AUGUSTA, ME 04333

Database(s): [PWS] ***(Cont.)***

Envirosite ID: 315544991
EPA ID: N/R

PWS ***(Cont.)***

City Served :	RANGELEY
County Served :	N/R
State Served :	ME
Zip Code Served :	N/R
Submission Year Quarter :	2015Q2
EPA Region :	01
Tribal Code :	N/R
ANSI Entity Code :	N/R

Water Systems

PWS Name :	MDOC ST PK - RANGELEY LAKE
PWS Acitivity Code :	A
PWS Type Code :	TNCWS
Population Served Count :	70
Pop Category 5 Description :	<=500
Pop Category 11 Description :	<=100
Primacy Agency Code :	ME
EPA Region :	01
Service Connections Count :	1
Submission Status Code :	Y
Submission Year Quarter :	2015Q2

Map Id: B18
Direction: SE
Distance: 0.756 mi.
Actual: 3989.123 ft.
Elevation: 0.016 mi. / 82.001 ft.
Relative: Higher

Site Name: MDOC ST PK - LILY BAY DW 200FT
22 STATE HOUSE STATION
AUGUSTA, ME 04333

Database(s): [PWS]

Envirosite ID: 9141884
EPA ID: N/R

PWS

PWS ID :	ME0293911
Primacy Agency Code :	ME
Org Name :	N/R
Admin Name :	MAINE DEPT OF CONSERVATION

Map Id: B18
Direction: SE
Distance: 0.756 mi.
Actual: 3989.123 ft.
Elevation: 0.016 mi. / 82.001 ft.
Relative: Higher

Site Name: MDOC ST PK - LILY BAY DW 200FT
22 STATE HOUSE STATION
AUGUSTA, ME 04333

Database(s): [PWS] ***(Cont.)***

Envirosite ID: 9141884
EPA ID: N/R

PWS ***(Cont.)***

Phone Extension Number :	N/R
Phone Number :	N/R
Fax Number :	N/R
Alt Phone Number :	N/R
Email Address :	N/R
EPA Region :	01
Submission Year Quarter :	2015Q2

Treatment Plants Summary

Facility ID :	N/R
Facility Name :	N/R
Facility Activity Code :	N/R
Facility Type Code :	N/R
Treatment Objective Code :	N/R
Treatment Objective :	N/R
Treatment Process Code :	N/R
Treatment Process :	N/R
Submission Year Quarter :	N/R
Comments Text :	N/R

Geographic Area Summary

Last Reported Date :	05/14/2005
PWS Activity Code :	I
PWS Type Code :	TNCWS
Area Type Code :	CT
Area Type Description :	City
Primacy Agency Code :	ME
City Served :	BEAVER COVE
County Served :	N/R
State Served :	ME
Zip Code Served :	N/R
Submission Year Quarter :	2015Q2
EPA Region :	01
Tribal Code :	N/R
ANSI Entity Code :	N/R

Last Reported Date :	07/24/1995

Map Id: B18
Direction: SE
Distance: 0.756 mi.
Actual: 3989.123 ft.
Elevation: 0.016 mi. / 82.001 ft.
Relative: Higher

Site Name: MDOC ST PK - LILY BAY DW 200FT
22 STATE HOUSE STATION
AUGUSTA, ME 04333

Database(s): [PWS] ***(Cont.)***

Envirosite ID: 9141884
EPA ID: N/R

PWS ***(Cont.)***

PWS Activity Code :	I
PWS Type Code :	TNCWS
Area Type Code :	CN
Area Type Description :	County
Primacy Agency Code :	ME
City Served :	N/R
County Served :	N/R
State Served :	N/R
Zip Code Served :	N/R
Submission Year Quarter :	2015Q2
EPA Region :	01
Tribal Code :	N/R
ANSI Entity Code :	021

Water Systems

PWS Name :	MDOC ST PK - LILY BAY DW 200FT
PWS Acitivity Code :	I
PWS Type Code :	TNCWS
Population Served Count :	50
Pop Category 5 Description :	<=500
Pop Category 11 Description :	<=100
Primacy Agency Code :	ME
EPA Region :	01
Service Connections Count :	1
Submission Status Code :	Y
Submission Year Quarter :	2015Q2

Map Id: B19
Direction: SE
Distance: 0.756 mi.
Actual: 3989.123 ft.
Elevation: 0.016 mi. / 82.001 ft.
Relative: Higher

Site Name: MDOC ST PK - REID PARK HQ
22 STATE HOUSE STATION
AUGUSTA, ME 04333

Database(s): [PWS]

Envirosite ID: 9142648
EPA ID: N/R

PWS

PWS ID :	ME0007067
Primacy Agency Code :	ME
Org Name :	N/R
Admin Name :	DEPT OF CONSERVATION
Phone Extension Number :	N/R
Phone Number :	207-667-4778
Fax Number :	N/R
Alt Phone Number :	N/R
Email Address :	N/R
EPA Region :	01
Submission Year Quarter :	2015Q2

Treatment Plants Summary

Facility ID :	N/R
Facility Name :	N/R
Facility Activity Code :	N/R
Facility Type Code :	N/R
Treatment Objective Code :	N/R
Treatment Objective :	N/R
Treatment Process Code :	N/R
Treatment Process :	N/R
Submission Year Quarter :	N/R
Comments Text :	N/R

Geographic Area Summary

Last Reported Date :	12/23/2000
PWS Activity Code :	I
PWS Type Code :	TNCWS
Area Type Code :	CT
Area Type Description :	City
Primacy Agency Code :	ME
City Served :	GEORGETOWN
County Served :	N/R
State Served :	ME
Zip Code Served :	N/R
Submission Year Quarter :	2015Q2
EPA Region :	01
Tribal Code :	N/R

Map Id: B19
Direction: SE
Distance: 0.756 mi.
Actual: 3989.123 ft.
Elevation: 0.016 mi. / 82.001 ft.
Relative: Higher

Site Name: MDOC ST PK - REID PARK HQ
22 STATE HOUSE STATION
AUGUSTA, ME 04333

Database(s): [PWS] ***(Cont.)***

Envirosite ID: 9142648
EPA ID: N/R

PWS ***(Cont.)***

ANSI Entity Code :	N/R

Last Reported Date :	07/24/1995
PWS Activity Code :	I
PWS Type Code :	TNCWS
Area Type Code :	CN
Area Type Description :	County
Primacy Agency Code :	ME
City Served :	N/R
County Served :	N/R
State Served :	N/R
Zip Code Served :	N/R
Submission Year Quarter :	2015Q2
EPA Region :	01
Tribal Code :	N/R
ANSI Entity Code :	023

Water Systems

PWS Name :	MDOC ST PK - REID PARK HQ
PWS Acitivity Code :	I
PWS Type Code :	TNCWS
Population Served Count :	25
Pop Category 5 Description :	<=500
Pop Category 11 Description :	<=100
Primacy Agency Code :	ME
EPA Region :	01
Service Connections Count :	1
Submission Status Code :	Y
Submission Year Quarter :	2015Q2

Map Id: B20
Direction: SE
Distance: 0.756 mi.
Actual: 3989.123 ft.
Elevation: 0.016 mi. / 82.001 ft.
Relative: Higher

Site Name: MDOC ST PK - LILY BAY DW 200'
22 STATE HOUSE STATION
AUGUSTA, ME 04333

Database(s): [PWS]

Envirosite ID: 9146754
EPA ID: N/R

PWS

PWS ID :	ME1093911
Primacy Agency Code :	ME
Org Name :	N/R
Admin Name :	MAINE DEPT OF CONSERVATION
Phone Extension Number :	N/R
Phone Number :	N/R
Fax Number :	N/R
Alt Phone Number :	N/R
Email Address :	N/R
EPA Region :	01
Submission Year Quarter :	2015Q2

Treatment Plants Summary

Facility ID :	N/R
Facility Name :	N/R
Facility Activity Code :	N/R
Facility Type Code :	N/R
Treatment Objective Code :	N/R
Treatment Objective :	N/R
Treatment Process Code :	N/R
Treatment Process :	N/R
Submission Year Quarter :	N/R
Comments Text :	N/R

Geographic Area Summary

Last Reported Date :	11/12/2004
PWS Activity Code :	I
PWS Type Code :	TNCWS
Area Type Code :	CN
Area Type Description :	County
Primacy Agency Code :	ME
City Served :	N/R
County Served :	N/R
State Served :	N/R
Zip Code Served :	N/R
Submission Year Quarter :	2015Q2
EPA Region :	01
Tribal Code :	N/R

Map Id: B20
Direction: SE
Distance: 0.756 mi.
Actual: 3989.123 ft.
Elevation: 0.016 mi. / 82.001 ft.
Relative: Higher

Site Name: MDOC ST PK - LILY BAY DW 200'
22 STATE HOUSE STATION
AUGUSTA, ME 04333

Database(s): [PWS] ***(Cont.)***

Envirosite ID: 9146754
EPA ID: N/R

PWS ***(Cont.)***

ANSI Entity Code :	021
Last Reported Date :	11/12/2004
PWS Activity Code :	I
PWS Type Code :	TNCWS
Area Type Code :	CT
Area Type Description :	City
Primacy Agency Code :	ME
City Served :	BEAVER COVE
County Served :	N/R
State Served :	ME
Zip Code Served :	N/R
Submission Year Quarter :	2015Q2
EPA Region :	01
Tribal Code :	N/R
ANSI Entity Code :	N/R

Water Systems

PWS Name :	MDOC ST PK - LILY BAY DW 200'
PWS Acitivity Code :	I
PWS Type Code :	TNCWS
Population Served Count :	50
Pop Category 5 Description :	<=500
Pop Category 11 Description :	<=100
Primacy Agency Code :	ME
EPA Region :	01
Service Connections Count :	1
Submission Status Code :	Y
Submission Year Quarter :	2015Q2

Map Id: B21
Direction: SE
Distance: 0.756 mi.
Actual: 3989.123 ft.
Elevation: 0.016 mi. / 82.001 ft.
Relative: Higher

Site Name: MDOC ST PK - LILY BAY DW 110
22 STATE HOUSE STATION
AUGUSTA, ME 04333

Database(s): [PWS]

Envirosite ID: 315442690
EPA ID: N/R

PWS

PWS ID :	ME0493911
Primacy Agency Code :	ME
Org Name :	N/R
Admin Name :	MAINE DEPT OF CONSERVATION
Phone Extension Number :	N/R
Phone Number :	N/R
Fax Number :	N/R
Alt Phone Number :	N/R
Email Address :	N/R
EPA Region :	01
Submission Year Quarter :	2015Q2

Treatment Plants Summary

Facility ID :	N/R
Facility Name :	N/R
Facility Activity Code :	N/R
Facility Type Code :	N/R
Treatment Objective Code :	N/R
Treatment Objective :	N/R
Treatment Process Code :	N/R
Treatment Process :	N/R
Submission Year Quarter :	N/R
Comments Text :	N/R

Geographic Area Summary

Last Reported Date :	02/15/2002
PWS Activity Code :	I
PWS Type Code :	TNCWS
Area Type Code :	CT
Area Type Description :	City
Primacy Agency Code :	ME
City Served :	BEAVER COVE
County Served :	N/R
State Served :	ME
Zip Code Served :	N/R
Submission Year Quarter :	2015Q2
EPA Region :	01
Tribal Code :	N/R

Map Id: B21
Direction: SE
Distance: 0.756 mi.
Actual: 3989.123 ft.
Elevation: 0.016 mi. / 82.001 ft.
Relative: Higher

Site Name: MDOC ST PK - LILY BAY DW 110
22 STATE HOUSE STATION
AUGUSTA, ME 04333

Database(s): [PWS] ***(Cont.)***

Envirosite ID: 315442690
EPA ID: N/R

PWS ***(Cont.)***

ANSI Entity Code :	N/R

Last Reported Date :	07/24/1995
PWS Activity Code :	I
PWS Type Code :	TNCWS
Area Type Code :	CN
Area Type Description :	County
Primacy Agency Code :	ME
City Served :	N/R
County Served :	N/R
State Served :	N/R
Zip Code Served :	N/R
Submission Year Quarter :	2015Q2
EPA Region :	01
Tribal Code :	N/R
ANSI Entity Code :	021

Water Systems

PWS Name :	MDOC ST PK - LILY BAY DW 110
PWS Acitivity Code :	I
PWS Type Code :	TNCWS
Population Served Count :	100
Pop Category 5 Description :	<=500
Pop Category 11 Description :	<=100
Primacy Agency Code :	ME
EPA Region :	01
Service Connections Count :	1
Submission Status Code :	Y
Submission Year Quarter :	2015Q2

Map Id: B22
Direction: SE
Distance: 0.756 mi.
Actual: 3989.123 ft.
Elevation: 0.016 mi. / 82.001 ft.
Relative: Higher

Site Name: MDOC ST PK - MT BLUE-740WELL
22 STATE HOUSE STATION
AUGUSTA, ME 04333

Database(s): [PWS]

Envirosite ID: 315668239
EPA ID: N/R

PWS

PWS ID :	ME0093913
Primacy Agency Code :	ME
Org Name :	DEPT OF AG, CONSERVATION & FORESTRY
Admin Name :	DEPT OF AG, CONSERVATION & FORESTRY
Phone Extension Number :	N/R
Phone Number :	207-287-3200
Fax Number :	N/R
Alt Phone Number :	N/R
Email Address :	matt.mcguire@maine.gov
EPA Region :	01
Submission Year Quarter :	2015Q2

Treatment Plants Summary

Facility ID :	1923
Facility Name :	TREATMENT PLANT 1
Facility Activity Code :	A
Facility Type Code :	TP
Treatment Objective Code :	D
Treatment Objective :	Disinfection
Treatment Process Code :	421
Treatment Process :	Hypochlorination, Post
Submission Year Quarter :	2015Q2
Comments Text :	HYPOCHLORINATION, POST

Geographic Area Summary

Last Reported Date :	05/21/2015
PWS Activity Code :	A
PWS Type Code :	TNCWS
Area Type Code :	CN
Area Type Description :	County
Primacy Agency Code :	ME
City Served :	N/R
County Served :	Franklin
State Served :	N/R
Zip Code Served :	N/R
Submission Year Quarter :	2015Q2
EPA Region :	01
Tribal Code :	N/R

Map Id: B22
Direction: SE
Distance: 0.756 mi.
Actual: 3989.123 ft.
Elevation: 0.016 mi. / 82.001 ft.
Relative: Higher

Site Name: MDOC ST PK - MT BLUE-740WELL
22 STATE HOUSE STATION
AUGUSTA, ME 04333

Database(s): [PWS] ***(Cont.)***

Envirosite ID: 315668239
EPA ID: N/R

PWS ***(Cont.)***

ANSI Entity Code :	007
Last Reported Date :	05/21/2015
PWS Activity Code :	A
PWS Type Code :	TNCWS
Area Type Code :	CT
Area Type Description :	City
Primacy Agency Code :	ME
City Served :	WELD
County Served :	N/R
State Served :	ME
Zip Code Served :	N/R
Submission Year Quarter :	2015Q2
EPA Region :	01
Tribal Code :	N/R
ANSI Entity Code :	N/R

Water Systems

PWS Name :	MDOC ST PK - MT BLUE-740WELL
PWS Acitivity Code :	A
PWS Type Code :	TNCWS
Population Served Count :	340
Pop Category 5 Description :	<=500
Pop Category 11 Description :	101-500
Primacy Agency Code :	ME
EPA Region :	01
Service Connections Count :	1
Submission Status Code :	Y
Submission Year Quarter :	2015Q2

Map Id: B23
Direction: SE
Distance: 0.756 mi.
Actual: 3989.123 ft.
Elevation: 0.016 mi. / 82.001 ft.
Relative: Higher

Site Name: MDOC ST PK - LILY BAY DW 99
22 STATE HOUSE STATION
AUGUSTA, ME 04333

Database(s): [PWS]

Envirosite ID: 315450637
EPA ID: N/R

PWS

PWS ID :	ME0893911
Primacy Agency Code :	ME
Org Name :	N/R
Admin Name :	MAINE DEPT OF CONSERVATION
Phone Extension Number :	N/R
Phone Number :	N/R
Fax Number :	N/R
Alt Phone Number :	N/R
Email Address :	N/R
EPA Region :	01
Submission Year Quarter :	2015Q2

Treatment Plants Summary

Facility ID :	N/R
Facility Name :	N/R
Facility Activity Code :	N/R
Facility Type Code :	N/R
Treatment Objective Code :	N/R
Treatment Objective :	N/R
Treatment Process Code :	N/R
Treatment Process :	N/R
Submission Year Quarter :	N/R
Comments Text :	N/R

Geographic Area Summary

Last Reported Date :	07/24/1995
PWS Activity Code :	I
PWS Type Code :	TNCWS
Area Type Code :	CN
Area Type Description :	County
Primacy Agency Code :	ME
City Served :	N/R
County Served :	N/R
State Served :	N/R
Zip Code Served :	N/R
Submission Year Quarter :	2015Q2
EPA Region :	01
Tribal Code :	N/R

Map Id: B23
Direction: SE
Distance: 0.756 mi.
Actual: 3989.123 ft.
Elevation: 0.016 mi. / 82.001 ft.
Relative: Higher

Site Name: MDOC ST PK - LILY BAY DW 99
22 STATE HOUSE STATION
AUGUSTA, ME 04333

Database(s): [PWS] ***(Cont.)***

Envirosite ID: 315450637
EPA ID: N/R

PWS ***(Cont.)***

ANSI Entity Code :	021
Last Reported Date :	07/24/1995
PWS Activity Code :	I
PWS Type Code :	TNCWS
Area Type Code :	CT
Area Type Description :	City
Primacy Agency Code :	ME
City Served :	BEAVER COVE
County Served :	N/R
State Served :	ME
Zip Code Served :	N/R
Submission Year Quarter :	2015Q2
EPA Region :	01
Tribal Code :	N/R
ANSI Entity Code :	N/R

Water Systems

PWS Name :	MDOC ST PK - LILY BAY DW 99
PWS Acitivity Code :	I
PWS Type Code :	TNCWS
Population Served Count :	100
Pop Category 5 Description :	<=500
Pop Category 11 Description :	<=100
Primacy Agency Code :	ME
EPA Region :	01
Service Connections Count :	1
Submission Status Code :	Y
Submission Year Quarter :	2015Q2

Map Id: B24
Direction: SE
Distance: 0.756 mi.
Actual: 3989.123 ft.
Elevation: 0.016 mi. / 82.001 ft.
Relative: Higher

Site Name: MDOC ST PK - LILY BAY DW 205
22 STATE HOUSE STATION
AUGUSTA, ME 04333

Database(s): [PWS]

Envirosite ID: 315544620
EPA ID: N/R

PWS

PWS ID :	ME0693911
Primacy Agency Code :	ME
Org Name :	N/R
Admin Name :	MAINE DEPT OF CONSERVATION
Phone Extension Number :	N/R
Phone Number :	N/R
Fax Number :	N/R
Alt Phone Number :	N/R
Email Address :	N/R
EPA Region :	01
Submission Year Quarter :	2015Q2

Treatment Plants Summary

Facility ID :	N/R
Facility Name :	N/R
Facility Activity Code :	N/R
Facility Type Code :	N/R
Treatment Objective Code :	N/R
Treatment Objective :	N/R
Treatment Process Code :	N/R
Treatment Process :	N/R
Submission Year Quarter :	N/R
Comments Text :	N/R

Geographic Area Summary

Last Reported Date :	07/24/1995
PWS Activity Code :	I
PWS Type Code :	TNCWS
Area Type Code :	CN
Area Type Description :	County
Primacy Agency Code :	ME
City Served :	N/R
County Served :	N/R
State Served :	N/R
Zip Code Served :	N/R
Submission Year Quarter :	2015Q2
EPA Region :	01
Tribal Code :	N/R

Map Id: B24
Direction: SE
Distance: 0.756 mi.
Actual: 3989.123 ft.
Elevation: 0.016 mi. / 82.001 ft.
Relative: Higher

Site Name: MDOC ST PK - LILY BAY DW 205
22 STATE HOUSE STATION
AUGUSTA, ME 04333

Database(s): [PWS] ***(Cont.)***

Envirosite ID: 315544620
EPA ID: N/R

PWS ***(Cont.)***

ANSI Entity Code :	021
Last Reported Date :	07/24/1995
PWS Activity Code :	I
PWS Type Code :	TNCWS
Area Type Code :	CT
Area Type Description :	City
Primacy Agency Code :	ME
City Served :	BEAVER COVE
County Served :	N/R
State Served :	ME
Zip Code Served :	N/R
Submission Year Quarter :	2015Q2
EPA Region :	01
Tribal Code :	N/R
ANSI Entity Code :	N/R

Water Systems

PWS Name :	MDOC ST PK - LILY BAY DW 205
PWS Acitivity Code :	I
PWS Type Code :	TNCWS
Population Served Count :	100
Pop Category 5 Description :	<=500
Pop Category 11 Description :	<=100
Primacy Agency Code :	ME
EPA Region :	01
Service Connections Count :	1
Submission Status Code :	Y
Submission Year Quarter :	2015Q2

Map Id: B25
Direction: SE
Distance: 0.756 mi.
Actual: 3989.123 ft.
Elevation: 0.016 mi. / 82.001 ft.
Relative: Higher

Site Name: MDOC ST PK - LILY BAY DAY USE
22 STATE HOUSE STATION
AUGUSTA, ME 04333

Database(s): [PWS]

Envirosite ID: 315538841
EPA ID: N/R

PWS

PWS ID :	ME0993911
Primacy Agency Code :	ME
Org Name :	N/R
Admin Name :	MAINE DEPT OF CONSERVATION
Phone Extension Number :	N/R
Phone Number :	N/R
Fax Number :	N/R
Alt Phone Number :	N/R
Email Address :	N/R
EPA Region :	01
Submission Year Quarter :	2015Q2

Treatment Plants Summary

Facility ID :	N/R
Facility Name :	N/R
Facility Activity Code :	N/R
Facility Type Code :	N/R
Treatment Objective Code :	N/R
Treatment Objective :	N/R
Treatment Process Code :	N/R
Treatment Process :	N/R
Submission Year Quarter :	N/R
Comments Text :	N/R

Geographic Area Summary

Last Reported Date :	07/24/1995
PWS Activity Code :	I
PWS Type Code :	TNCWS
Area Type Code :	CN
Area Type Description :	County
Primacy Agency Code :	ME
City Served :	N/R
County Served :	N/R
State Served :	N/R
Zip Code Served :	N/R
Submission Year Quarter :	2015Q2
EPA Region :	01
Tribal Code :	N/R

Map Id: B25
Direction: SE
Distance: 0.756 mi.
Actual: 3989.123 ft.
Elevation: 0.016 mi. / 82.001 ft.
Relative: Higher

Site Name: MDOC ST PK - LILY BAY DAY USE
22 STATE HOUSE STATION
AUGUSTA, ME 04333

Database(s): [PWS] ***(Cont.)***

Envirosite ID: 315538841
EPA ID: N/R

PWS ***(Cont.)***

ANSI Entity Code :	021
Last Reported Date :	07/24/1995
PWS Activity Code :	I
PWS Type Code :	TNCWS
Area Type Code :	CT
Area Type Description :	City
Primacy Agency Code :	ME
City Served :	BEAVER COVE
County Served :	N/R
State Served :	ME
Zip Code Served :	N/R
Submission Year Quarter :	2015Q2
EPA Region :	01
Tribal Code :	N/R
ANSI Entity Code :	N/R

Water Systems

PWS Name :	MDOC ST PK - LILY BAY DAY USE
PWS Acitivity Code :	I
PWS Type Code :	TNCWS
Population Served Count :	100
Pop Category 5 Description :	<=500
Pop Category 11 Description :	<=100
Primacy Agency Code :	ME
EPA Region :	01
Service Connections Count :	1
Submission Status Code :	Y
Submission Year Quarter :	2015Q2

Map Id: B26
Direction: SE
Distance: 0.756 mi.
Actual: 3989.123 ft.
Elevation: 0.016 mi. / 82.001 ft.
Relative: Higher

Site Name: MDOC ST PK - LILY BAY DW 55
22 STATE HOUSE STATION
AUGUSTA, ME 04333

Database(s): [PWS]

Envirosite ID: 315450458
EPA ID: N/R

PWS

PWS ID :	ME0193911
Primacy Agency Code :	ME
Org Name :	N/R
Admin Name :	MAINE DEPT OF CONSERVATION
Phone Extension Number :	N/R
Phone Number :	N/R
Fax Number :	N/R
Alt Phone Number :	N/R
Email Address :	N/R
EPA Region :	01
Submission Year Quarter :	2015Q2

Treatment Plants Summary

Facility ID :	N/R
Facility Name :	N/R
Facility Activity Code :	N/R
Facility Type Code :	N/R
Treatment Objective Code :	N/R
Treatment Objective :	N/R
Treatment Process Code :	N/R
Treatment Process :	N/R
Submission Year Quarter :	N/R
Comments Text :	N/R

Geographic Area Summary

Last Reported Date :	02/15/2002
PWS Activity Code :	I
PWS Type Code :	TNCWS
Area Type Code :	CT
Area Type Description :	City
Primacy Agency Code :	ME
City Served :	BEAVER COVE
County Served :	N/R
State Served :	ME
Zip Code Served :	N/R
Submission Year Quarter :	2015Q2
EPA Region :	01
Tribal Code :	N/R

Map Id: B26
Direction: SE
Distance: 0.756 mi.
Actual: 3989.123 ft.
Elevation: 0.016 mi. / 82.001 ft.
Relative: Higher

Site Name: MDOC ST PK - LILY BAY DW 55
22 STATE HOUSE STATION
AUGUSTA, ME 04333

Database(s): [PWS] ***(Cont.)***

Envirosite ID: 315450458
EPA ID: N/R

PWS ***(Cont.)***

ANSI Entity Code :	N/R

Last Reported Date :	07/24/1995
PWS Activity Code :	I
PWS Type Code :	TNCWS
Area Type Code :	CN
Area Type Description :	County
Primacy Agency Code :	ME
City Served :	N/R
County Served :	N/R
State Served :	N/R
Zip Code Served :	N/R
Submission Year Quarter :	2015Q2
EPA Region :	01
Tribal Code :	N/R
ANSI Entity Code :	021

Water Systems

PWS Name :	MDOC ST PK - LILY BAY DW 55
PWS Acitivity Code :	I
PWS Type Code :	TNCWS
Population Served Count :	100
Pop Category 5 Description :	<=500
Pop Category 11 Description :	<=100
Primacy Agency Code :	ME
EPA Region :	01
Service Connections Count :	1
Submission Status Code :	Y
Submission Year Quarter :	2015Q2

Map Id: C27
Direction: SE
Distance: 0.758 mi.
Actual: 4003.528 ft.
Elevation: 0.016 mi. / 82.001 ft.
Relative: Higher

Site Name: PATRICK THERIAULT SCHOOL
23 STATE HOUSE STATION
AUGUSTA, ME 04333

Database(s): [PWS]

Envirosite ID: 315666982
EPA ID: N/R

PWS

PWS ID :	ME0000634
Primacy Agency Code :	ME
Org Name :	DEPT OF EDUCATION
Admin Name :	DEPT OF EDUCATION
Phone Extension Number :	N/R
Phone Number :	207-624-6892
Fax Number :	N/R
Alt Phone Number :	N/R
Email Address :	N/R
EPA Region :	01
Submission Year Quarter :	2015Q2

Treatment Plants Summary

Facility ID :	N/R
Facility Name :	N/R
Facility Activity Code :	N/R
Facility Type Code :	N/R
Treatment Objective Code :	N/R
Treatment Objective :	N/R
Treatment Process Code :	N/R
Treatment Process :	N/R
Submission Year Quarter :	N/R
Comments Text :	N/R

Geographic Area Summary

Last Reported Date :	02/12/2009
PWS Activity Code :	I
PWS Type Code :	NTNCWS
Area Type Code :	CN
Area Type Description :	County
Primacy Agency Code :	ME
City Served :	N/R
County Served :	Aroostook
State Served :	N/R
Zip Code Served :	N/R
Submission Year Quarter :	2015Q2
EPA Region :	01
Tribal Code :	N/R

Map Id: C27
Direction: SE
Distance: 0.758 mi.
Actual: 4003.528 ft.
Elevation: 0.016 mi. / 82.001 ft.
Relative: Higher

Site Name: PATRICK THERIAULT SCHOOL
23 STATE HOUSE STATION
AUGUSTA, ME 04333

Database(s): [PWS] ***(Cont.)***

Envirosite ID: 315666982
EPA ID: N/R

PWS ***(Cont.)***

ANSI Entity Code :	003
Last Reported Date :	02/12/2009
PWS Activity Code :	I
PWS Type Code :	NTNCWS
Area Type Code :	CT
Area Type Description :	City
Primacy Agency Code :	ME
City Served :	T17 R04 WELS
County Served :	N/R
State Served :	ME
Zip Code Served :	N/R
Submission Year Quarter :	2015Q2
EPA Region :	01
Tribal Code :	N/R
ANSI Entity Code :	N/R

Water Systems

PWS Name :	PATRICK THERIAULT SCHOOL
PWS Acitivity Code :	I
PWS Type Code :	NTNCWS
Population Served Count :	94
Pop Category 5 Description :	<=500
Pop Category 11 Description :	<=100
Primacy Agency Code :	ME
EPA Region :	01
Service Connections Count :	1
Submission Status Code :	Y
Submission Year Quarter :	2015Q2

Map Id: C28
Direction: SE
Distance: 0.758 mi.
Actual: 4003.528 ft.
Elevation: 0.016 mi. / 82.001 ft.
Relative: Higher

Site Name: CONNOR CONSOLIDATED SCHOOL
23 STATE HOUSE STATION
AUGUSTA, ME 04333

Database(s): [PWS]

Envirosite ID: 315535537
EPA ID: N/R

PWS

PWS ID :	ME0000179
Primacy Agency Code :	ME
Org Name :	DEPT OF EDUCATION
Admin Name :	DEPT OF EDUCATION
Phone Extension Number :	N/R
Phone Number :	207-624-6892
Fax Number :	N/R
Alt Phone Number :	N/R
Email Address :	N/R
EPA Region :	01
Submission Year Quarter :	2015Q2

Treatment Plants Summary

Facility ID :	11417
Facility Name :	TREATMENT PLANT 1
Facility Activity Code :	A
Facility Type Code :	TP
Treatment Objective Code :	D
Treatment Objective :	Disinfection
Treatment Process Code :	423
Treatment Process :	Hypochlorination, Pre
Submission Year Quarter :	2015Q2
Comments Text :	HYPOCHLORINATION, PRE

Geographic Area Summary

Last Reported Date :	05/21/2015
PWS Activity Code :	A
PWS Type Code :	NTNCWS
Area Type Code :	CN
Area Type Description :	County
Primacy Agency Code :	ME
City Served :	N/R
County Served :	Aroostook
State Served :	N/R
Zip Code Served :	N/R
Submission Year Quarter :	2015Q2
EPA Region :	01
Tribal Code :	N/R

Map Id: C28
Direction: SE
Distance: 0.758 mi.
Actual: 4003.528 ft.
Elevation: 0.016 mi. / 82.001 ft.
Relative: Higher

Site Name: CONNOR CONSOLIDATED SCHOOL
23 STATE HOUSE STATION
AUGUSTA, ME 04333

Database(s): [PWS] ***(Cont.)***

Envirosite ID: 315535537
EPA ID: N/R

PWS ***(Cont.)***

ANSI Entity Code :	003
Last Reported Date :	05/21/2015
PWS Activity Code :	A
PWS Type Code :	NTNCWS
Area Type Code :	CT
Area Type Description :	City
Primacy Agency Code :	ME
City Served :	CONNOR TWP
County Served :	N/R
State Served :	ME
Zip Code Served :	N/R
Submission Year Quarter :	2015Q2
EPA Region :	01
Tribal Code :	N/R
ANSI Entity Code :	N/R

Water Systems

PWS Name :	CONNOR CONSOLIDATED SCHOOL
PWS Acitivity Code :	A
PWS Type Code :	NTNCWS
Population Served Count :	50
Pop Category 5 Description :	<=500
Pop Category 11 Description :	<=100
Primacy Agency Code :	ME
EPA Region :	01
Service Connections Count :	1
Submission Status Code :	Y
Submission Year Quarter :	2015Q2

Map Id: C29
Direction: SE
Distance: 0.758 mi.
Actual: 4003.528 ft.
Elevation: 0.016 mi. / 82.001 ft.
Relative: Higher

Site Name: KINGMAN ELEMENTARY SCHOOL
23 STATE HOUSE STATION
AUGUSTA, ME 04333

Database(s): [PWS]

Envirosite ID: 315659314
EPA ID: N/R

PWS

PWS ID :	ME0000329
Primacy Agency Code :	ME
Org Name :	DEPT OF EDUCATION
Admin Name :	DEPT OF EDUCATION
Phone Extension Number :	N/R
Phone Number :	207-624-6892
Fax Number :	N/R
Alt Phone Number :	N/R
Email Address :	N/R
EPA Region :	01
Submission Year Quarter :	2015Q2

Treatment Plants Summary

Facility ID :	N/R
Facility Name :	N/R
Facility Activity Code :	N/R
Facility Type Code :	N/R
Treatment Objective Code :	N/R
Treatment Objective :	N/R
Treatment Process Code :	N/R
Treatment Process :	N/R
Submission Year Quarter :	N/R
Comments Text :	N/R

Geographic Area Summary

Last Reported Date :	02/22/2012
PWS Activity Code :	N
PWS Type Code :	NTNCWS
Area Type Code :	CN
Area Type Description :	County
Primacy Agency Code :	ME
City Served :	N/R
County Served :	Penobscot
State Served :	N/R
Zip Code Served :	N/R
Submission Year Quarter :	2015Q2
EPA Region :	01
Tribal Code :	N/R

Map Id: C29
Direction: SE
Distance: 0.758 mi.
Actual: 4003.528 ft.
Elevation: 0.016 mi. / 82.001 ft.
Relative: Higher

Site Name: KINGMAN ELEMENTARY SCHOOL
23 STATE HOUSE STATION
AUGUSTA, ME 04333

Database(s): [PWS] ***(Cont.)***

Envirosite ID: 315659314
EPA ID: N/R

PWS ***(Cont.)***

ANSI Entity Code :	019
Last Reported Date :	02/22/2012
PWS Activity Code :	N
PWS Type Code :	NTNCWS
Area Type Code :	CT
Area Type Description :	City
Primacy Agency Code :	ME
City Served :	KINGMAN TWP
County Served :	N/R
State Served :	ME
Zip Code Served :	N/R
Submission Year Quarter :	2015Q2
EPA Region :	01
Tribal Code :	N/R
ANSI Entity Code :	N/R

Water Systems

PWS Name :	KINGMAN ELEMENTARY SCHOOL
PWS Acitivity Code :	N
PWS Type Code :	NTNCWS
Population Served Count :	14
Pop Category 5 Description :	<=500
Pop Category 11 Description :	<=100
Primacy Agency Code :	ME
EPA Region :	01
Service Connections Count :	1
Submission Status Code :	Y
Submission Year Quarter :	2015Q2

Map Id: C30
Direction: SE
Distance: 0.758 mi.
Actual: 4003.528 ft.
Elevation: 0.016 mi. / 82.001 ft.
Relative: Higher

Site Name: EDMUNDS CONSOLIDATED SCHOOL
23 STATE HOUSE STATION
AUGUSTA, ME 04333

Database(s): [PWS]

Envirosite ID: 315532974
EPA ID: N/R

PWS

PWS ID :	ME0008806
Primacy Agency Code :	ME
Org Name :	DEPT OF EDUCATION
Admin Name :	DEPT OF EDUCATION
Phone Extension Number :	N/R
Phone Number :	207-624-6892
Fax Number :	N/R
Alt Phone Number :	N/R
Email Address :	N/R
EPA Region :	01
Submission Year Quarter :	2015Q2

Treatment Plants Summary

Facility ID :	10576
Facility Name :	TREATMENT PLANT 1
Facility Activity Code :	A
Facility Type Code :	TP
Treatment Objective Code :	S
Treatment Objective :	Softening (hardness removal)
Treatment Process Code :	460
Treatment Process :	Ion Exchange
Submission Year Quarter :	2015Q2
Comments Text :	ION EXCHANGE

Geographic Area Summary

Last Reported Date :	05/21/2015
PWS Activity Code :	A
PWS Type Code :	NTNCWS
Area Type Code :	CN
Area Type Description :	County
Primacy Agency Code :	ME
City Served :	N/R
County Served :	Washington
State Served :	N/R
Zip Code Served :	N/R
Submission Year Quarter :	2015Q2
EPA Region :	01
Tribal Code :	N/R

Map Id: C30
Direction: SE
Distance: 0.758 mi.
Actual: 4003.528 ft.
Elevation: 0.016 mi. / 82.001 ft.
Relative: Higher

Site Name: EDMUNDS CONSOLIDATED SCHOOL
23 STATE HOUSE STATION
AUGUSTA, ME 04333

Database(s): [PWS] ***(Cont.)***

Envirosite ID: 315532974
EPA ID: N/R

PWS ***(Cont.)***

ANSI Entity Code :	029
Last Reported Date :	05/21/2015
PWS Activity Code :	A
PWS Type Code :	NTNCWS
Area Type Code :	CT
Area Type Description :	City
Primacy Agency Code :	ME
City Served :	EDMUNDS TWP
County Served :	N/R
State Served :	ME
Zip Code Served :	N/R
Submission Year Quarter :	2015Q2
EPA Region :	01
Tribal Code :	N/R
ANSI Entity Code :	N/R

Water Systems

PWS Name :	EDMUNDS CONSOLIDATED SCHOOL
PWS Acitivity Code :	A
PWS Type Code :	NTNCWS
Population Served Count :	80
Pop Category 5 Description :	<=500
Pop Category 11 Description :	<=100
Primacy Agency Code :	ME
EPA Region :	01
Service Connections Count :	1
Submission Status Code :	Y
Submission Year Quarter :	2015Q2

Map Id: C31
Direction: SE
Distance: 0.758 mi.
Actual: 4003.528 ft.
Elevation: 0.016 mi. / 82.001 ft.
Relative: Higher

Site Name: BENEDICTA ELEMENTARY SCHOOL
23 STATE HOUSE STATION
AUGUSTA, ME 04333

Database(s): [PWS]

Envirosite ID: 315666754
EPA ID: N/R

PWS

PWS ID :	ME0009818
Primacy Agency Code :	ME
Org Name :	DEPT OF EDUCATION
Admin Name :	DEPT OF EDUCATION
Phone Extension Number :	N/R
Phone Number :	207-624-6892
Fax Number :	N/R
Alt Phone Number :	N/R
Email Address :	N/R
EPA Region :	01
Submission Year Quarter :	2015Q2

Treatment Plants Summary

Facility ID :	1533
Facility Name :	TREAT FACILITY NO. 1
Facility Activity Code :	A
Facility Type Code :	TP
Treatment Objective Code :	D
Treatment Objective :	Disinfection
Treatment Process Code :	421
Treatment Process :	Hypochlorination, Post
Submission Year Quarter :	2015Q2
Comments Text :	HYPOCHLORINATION, POST

Geographic Area Summary

Last Reported Date :	06/10/2008
PWS Activity Code :	I
PWS Type Code :	NTNCWS
Area Type Code :	CN
Area Type Description :	County
Primacy Agency Code :	ME
City Served :	N/R
County Served :	Aroostook
State Served :	N/R
Zip Code Served :	N/R
Submission Year Quarter :	2015Q2
EPA Region :	01
Tribal Code :	N/R

Map Id: C31
Direction: SE
Distance: 0.758 mi.
Actual: 4003.528 ft.
Elevation: 0.016 mi. / 82.001 ft.
Relative: Higher

Site Name: BENEDICTA ELEMENTARY SCHOOL
23 STATE HOUSE STATION
AUGUSTA, ME 04333

Database(s): [PWS] ***(Cont.)***

Envirosite ID: 315666754
EPA ID: N/R

PWS ***(Cont.)***

ANSI Entity Code :	003
Last Reported Date :	06/10/2008
PWS Activity Code :	I
PWS Type Code :	NTNCWS
Area Type Code :	CT
Area Type Description :	City
Primacy Agency Code :	ME
City Served :	BENEDICTA
County Served :	N/R
State Served :	ME
Zip Code Served :	N/R
Submission Year Quarter :	2015Q2
EPA Region :	01
Tribal Code :	N/R
ANSI Entity Code :	N/R

Water Systems

PWS Name :	BENEDICTA ELEMENTARY SCHOOL
PWS Acitivity Code :	I
PWS Type Code :	NTNCWS
Population Served Count :	47
Pop Category 5 Description :	<=500
Pop Category 11 Description :	<=100
Primacy Agency Code :	ME
EPA Region :	01
Service Connections Count :	1
Submission Status Code :	Y
Submission Year Quarter :	2015Q2

Map Id: 32
Direction: SE
Distance: 0.791 mi.
Actual: 4178.553 ft.
Elevation: 0.023 mi. / 121.001 ft.
Relative: Higher

Site Name: MEARNG BOG BROOK TRAINING SITE
33 STATE HOUSE STATION CAMP KEYES
AUGUSTA, ME 04333

Database(s): [PWS]

Envirosite ID: 315615584
EPA ID: N/R

PWS

PWS ID :	ME0094530
Primacy Agency Code :	ME
Org Name :	FLINT, ANDREW
Admin Name :	FLINT, ANDREW
Phone Extension Number :	N/R
Phone Number :	207-430-5901
Fax Number :	207-626-4553
Alt Phone Number :	N/R
Email Address :	andrew.c.flint2.nfg@mail.mil
EPA Region :	01
Submission Year Quarter :	2015Q2

Treatment Plants Summary

Facility ID :	N/R
Facility Name :	N/R
Facility Activity Code :	N/R
Facility Type Code :	N/R
Treatment Objective Code :	N/R
Treatment Objective :	N/R
Treatment Process Code :	N/R
Treatment Process :	N/R
Submission Year Quarter :	N/R
Comments Text :	N/R

Geographic Area Summary

Last Reported Date :	05/21/2015
PWS Activity Code :	A
PWS Type Code :	TNCWS
Area Type Code :	CN
Area Type Description :	County
Primacy Agency Code :	ME
City Served :	N/R
County Served :	Oxford
State Served :	N/R
Zip Code Served :	N/R
Submission Year Quarter :	2015Q2
EPA Region :	01
Tribal Code :	N/R

Map Id: 32
Direction: SE
Distance: 0.791 mi.
Actual: 4178.553 ft.
Elevation: 0.023 mi. / 121.001 ft.
Relative: Higher

Site Name: MEARNG BOG BROOK TRAINING SITE
33 STATE HOUSE STATION CAMP KEYES
AUGUSTA, ME 04333

Database(s): [PWS] ***(Cont.)***

Envirosite ID: 315615584
EPA ID: N/R

PWS ***(Cont.)***

ANSI Entity Code :	017
Last Reported Date :	05/21/2015
PWS Activity Code :	A
PWS Type Code :	TNCWS
Area Type Code :	CT
Area Type Description :	City
Primacy Agency Code :	ME
City Served :	GILEAD
County Served :	N/R
State Served :	ME
Zip Code Served :	N/R
Submission Year Quarter :	2015Q2
EPA Region :	01
Tribal Code :	N/R
ANSI Entity Code :	N/R

Water Systems

PWS Name :	MEARNG BOG BROOK TRAINING SITE
PWS Acitivity Code :	A
PWS Type Code :	TNCWS
Population Served Count :	100
Pop Category 5 Description :	<=500
Pop Category 11 Description :	<=100
Primacy Agency Code :	ME
EPA Region :	01
Service Connections Count :	1
Submission Status Code :	Y
Submission Year Quarter :	2015Q2

Map Id: 33
Direction: SE
Distance: 0.820 mi.
Actual: 4327.353 ft.
Elevation: 0.024 mi. / 127.001 ft.
Relative: Higher

Site Name: ME INLAND FISHERIES & WILDLIFE
41 STATE HOUSE STATION
AUGUSTA, ME 04333

Database(s): [PCS ENF, PCS FACILITY]

Envirosite ID: 12853867
EPA ID: N/R

PCS ENF

Effective Date :	08/01/2013
Expiration Date :	07/31/2014
NPDES ID :	MEG180004
FRS Facility Site ID :	3401424955
Primary Facility SIC Code :	N/R
Primary Facility SIC Description :	N/R
Current Major/Minor Status :	Minor
Total Actual Average Flow (MGD) :	N/R
Total App. Design Flow (MGD) :	N/R
State Water Body :	N/R
State Water Body Name :	N/R
Tribal Land Code :	N/R
Tribal Land Name :	N/R
Pretreat Program Required Indicator Description :	N/R
Permit Type Description :	General Permit Covered Facility
Facility Type Description :	N/R
Facility Non-Government Full Name :	N/R
Office Telephone Number :	N/R
Facility Non-Government Street Address :	N/R
Facility Non-Government City :	N/R
Facility Non-Government State :	N/R
Facility Non-Government Zip :	N/R
Permit Non-Government Contact Name :	N/R
Permit Non-Government Street Address :	PO BOX 447
Permit Non-Government City :	ASHLAND
Permit Non-Government State :	ME
Permit Non-Government Zip :	04732

PCS FACILITY

Effective Date :	08/01/2013
Expiration Date :	07/31/2014
NPDES ID :	MEG180004
FRS Facility Site ID :	3401424955
Primary Facility SIC Code :	N/R
Primary Facility SIC Description :	N/R
Current Major/Minor Status :	Minor
Permit Type Description :	General Permit Covered Facility
Total Actual Average Flow (MGD) :	N/R
Total App Design Flow (MGD) :	N/R

Map Id: 33
Direction: SE
Distance: 0.820 mi.
Actual: 4327.353 ft.
Elevation: 0.024 mi. / 127.001 ft.
Relative: Higher

Site Name: ME INLAND FISHERIES & WILDLIFE
41 STATE HOUSE STATION
AUGUSTA, ME 04333

Database(s): [PCS ENF, PCS FACILITY] ***(Cont.)***

Envirosite ID: 12853867
EPA ID: N/R

PCS FACILITY ***(Cont.)***

Pretreat Program Required Indicator Description :	N/R
State Water Body :	N/R
State Water Body Name :	N/R
Tribal Land Code :	N/R
Tribal Land Name :	N/R
Facility Type Description :	N/R
Facility Non-Government Contact :	N/R
Contact Office Telephone Number :	N/R
Facility Non-Government Street Address :	N/R
Facility Non-Government City :	N/R
Facility Non-Government State Code :	N/R
Facility Non-Government Zip :	N/R
Permit Non-Government Full Name :	N/R
Permit Non-Government Street Address :	PO BOX 447
Permit Non-Government City :	ASHLAND
Permit Non-Government State Code :	ME
Permit Non-Government Zip :	04732

Effective Date :	N/R
Expiration Date :	N/R
NPDES ID :	MEG180004
FRS Facility Site ID :	3401424955
Primary Facility SIC Code :	N/R
Primary Facility SIC Description :	N/R
Current Major/Minor Status :	N/R
Permit Type Description :	N/R
Total Actual Average Flow (MGD) :	N/R
Total App Design Flow (MGD) :	N/R
Pretreat Program Required Indicator Description :	N/R
State Water Body :	N/R
State Water Body Name :	N/R
Tribal Land Code :	N/R
Tribal Land Name :	N/R
Facility Type Description :	N/R
Facility Non-Government Contact :	N/R
Contact Office Telephone Number :	N/R
Facility Non-Government Street Address :	N/R
Facility Non-Government City :	N/R

Map Id: 33
Direction: SE
Distance: 0.820 mi.
Actual: 4327.353 ft.
Elevation: 0.024 mi. / 127.001 ft.
Relative: Higher

Site Name: ME INLAND FISHERIES & WILDLIFE
41 STATE HOUSE STATION
AUGUSTA, ME 04333

Database(s): [PCS ENF, PCS FACILITY] ***(Cont.)***

Envirosite ID: 12853867
EPA ID: N/R

PCS FACILITY ***(Cont.)***

Facility Non-Government State Code :	N/R
Facility Non-Government Zip :	N/R
Permit Non-Government Full Name :	N/R
Permit Non-Government Street Address :	N/R
Permit Non-Government City :	N/R
Permit Non-Government State Code :	N/R
Permit Non-Government Zip :	N/R

Map Id: 34
Direction: ESE
Distance: 0.911 mi.
Actual: 4809.086 ft.
Elevation: 0.012 mi. / 65 ft.
Relative: Higher

Site Name: AUGUSTA TISSUE LLC
54 MAPLE ST
AUGUSTA, ME 04332

Database(s): [INACTIVE PCS, NPDES - ME, PCS FACILITY]

Envirosite ID: 4681518
EPA ID: N/R

INACTIVE PCS

Effective Date :	10/01/2001
Expiration Date :	09/30/2006
NPDES ID :	ME0002224
FRS Facility Site ID :	1216916
Primary Facility SIC Code :	2621
Primary Facility SIC Description :	Paper Mills
Current Major/Minor Status :	Minor
Facility Type Description :	Privately Owned Facility
Total Actual Average Flow (MGD) :	6
Total App Design Flow (MGD) :	N/R
Pretreat Program Required Indicator Description :	N/R
State Water Body :	010300030022
State Water Body Name :	Kennebec River
Region :	N/R
Tribal Land Code :	N/R
Tribal Land Name :	N/R
Facility Non-Government Contact Full Name :	N/R
Contact Office Telephone Number :	N/R

Map Id: 34
Direction: ESE
Distance: 0.911 mi.
Actual: 4809.086 ft.
Elevation: 0.012 mi. / 65 ft.
Relative: Higher

Site Name: AUGUSTA TISSUE LLC
54 MAPLE ST
AUGUSTA, ME 04332

Database(s): [INACTIVE PCS, NPDES - ME, PCS FACILITY] ***(Cont.)***

Envirosite ID: 4681518
EPA ID: N/R

INACTIVE PCS ***(Cont.)***

Facility Non-Government Street Address :	PO BOX 889
Facility Non-Government City :	AUGUSTA
Facility Non-Government State Code :	ME
Facility Non-Government Zip :	043320898
Permit Non-Government Contact Full Name :	N/R
Permit Non-Government Street Address :	54 MAPLE ST
Permit Non-Government City :	AUGUSTA
Permit Non-Government State Code :	ME
Permit Non-Government Zip :	04332
Permit Type Description :	NPDES Individual Permit
Effective Date :	10/01/2001
Expiration Date :	09/30/2006
NPDES ID :	ME0002224
FRS Facility Site ID :	1216916
Primary Facility SIC Code :	2621
Primary Facility SIC Description :	Paper Mills
Current Major/Minor Status :	Minor
Facility Type Description :	Privately Owned Facility
Total Actual Average Flow (MGD) :	6
Total App Design Flow (MGD) :	N/R
Pretreat Program Required Indicator Description :	N/R
State Water Body :	010300030022
State Water Body Name :	Kennebec River
Region :	N/R
Tribal Land Code :	N/R
Tribal Land Name :	N/R
Facility Non-Government Contact Full Name :	N/R
Contact Office Telephone Number :	N/R
Facility Non-Government Street Address :	PO BOX 889
Facility Non-Government City :	AUGUSTA
Facility Non-Government State Code :	ME
Facility Non-Government Zip :	043320898
Permit Non-Government Contact Full Name :	N/R
Permit Non-Government Street Address :	C/0 RICHARD MCELHANEY

Map Id: 34
Direction: ESE
Distance: 0.911 mi.
Actual: 4809.086 ft.
Elevation: 0.012 mi. / 65 ft.
Relative: Higher

Site Name: AUGUSTA TISSUE LLC
54 MAPLE ST
AUGUSTA, ME 04332

Database(s): [INACTIVE PCS, NPDES - ME, PCS FACILITY] ***(Cont.)***

Envirosite ID: 4681518
EPA ID: N/R

INACTIVE PCS ***(Cont.)***

Permit Non-Government City :	WEST GARDINER
Permit Non-Government State Code :	ME
Permit Non-Government Zip :	04345
Permit Type Description :	NPDES Individual Permit

NPDES - ME

Facility ID :	FN0000002137
Active/Inactive :	Inactive
Receiving Stream :	N/R
District :	CMRO - AUGUSTA
Owner Name :	AUGUSTA TISSUE LLC
Owner Type :	LIMITED LIABILITY COMPANY (LLC)
Owner Address :	PO BOX 889, AUGUSTA, ME
Owner County :	Kennebec

Permit

Permit Issued Date :	10/01/2001
Permit Expire Date :	09/30/2006
Permit Status Date :	10/03/2006
Permit :	ME0002224
Permit Status :	TERMINAT
Permit Type :	WTRNPDESWWTP
Permit Sub Type :	ME000
Application Status Date :	10/01/2001
Application Type :	MEPDES RENEWAL/REISSUE

Permit Issued Date :	08/29/1990
Permit Expire Date :	08/29/1995
Permit Status Date :	10/03/2006
Permit :	ME0002224
Permit Status :	TERMINAT
Permit Type :	WTRNPDESWWTP
Permit Sub Type :	ME000
Application Status Date :	08/29/1990
Application Type :	MEPDES RENEWAL/REISSUE

Permit Issued Date :	12/23/1983

Map Id: 34
Direction: ESE
Distance: 0.911 mi.
Actual: 4809.086 ft.
Elevation: 0.012 mi. / 65 ft.
Relative: Higher

Site Name: AUGUSTA TISSUE LLC
54 MAPLE ST
AUGUSTA, ME 04332

Database(s): [INACTIVE PCS, NPDES - ME, PCS FACILITY] ***(Cont.)***

Envirosite ID: 4681518
EPA ID: N/R

NPDES - ME ***(Cont.)***

Permit Expire Date :	12/23/1988
Permit Status Date :	10/03/2006
Permit :	ME0002224
Permit Status :	TERMINAT
Permit Type :	WTRNPDESWWTP
Permit Sub Type :	ME000
Application Status Date :	12/23/1983
Application Type :	MEPDES RENEWAL/REISSUE

PCS FACILITY

Effective Date :	10/01/2001
Expiration Date :	09/30/2006
NPDES ID :	ME0002224
FRS Facility Site ID :	1216916
Primary Facility SIC Code :	2621
Primary Facility SIC Description :	Paper Mills
Current Major/Minor Status :	Minor
Permit Type Description :	NPDES Individual Permit
Total Actual Average Flow (MGD) :	6
Total App Design Flow (MGD) :	N/R
Pretreat Program Required Indicator Description :	N/R
State Water Body :	010300030022
State Water Body Name :	Kennebec River
Tribal Land Code :	N/R
Tribal Land Name :	N/R
Facility Type Description :	Privately Owned Facility
Facility Non-Government Contact :	N/R
Contact Office Telephone Number :	N/R
Facility Non-Government Street Address :	PO BOX 889
Facility Non-Government City :	AUGUSTA
Facility Non-Government State Code :	ME
Facility Non-Government Zip :	043320898
Permit Non-Government Full Name :	N/R
Permit Non-Government Street Address :	54 MAPLE ST
Permit Non-Government City :	AUGUSTA
Permit Non-Government State Code :	ME
Permit Non-Government Zip :	04332

Map Id: 34
Direction: ESE
Distance: 0.911 mi.
Actual: 4809.086 ft.
Elevation: 0.012 mi. / 65 ft.
Relative: Higher

Site Name: AUGUSTA TISSUE LLC
54 MAPLE ST
AUGUSTA, ME 04332

Database(s): [INACTIVE PCS, NPDES - ME, PCS FACILITY] ***(Cont.)***

Envirosite ID: 4681518
EPA ID: N/R

PCS FACILITY ***(Cont.)***

Effective Date :	10/01/2001
Expiration Date :	09/30/2006
NPDES ID :	ME0002224
FRS Facility Site ID :	1216916
Primary Facility SIC Code :	2621
Primary Facility SIC Description :	Paper Mills
Current Major/Minor Status :	Minor
Permit Type Description :	NPDES Individual Permit
Total Actual Average Flow (MGD) :	6
Total App Design Flow (MGD) :	N/R
Pretreat Program Required Indicator Description :	N/R
State Water Body :	010300030022
State Water Body Name :	Kennebec River
Tribal Land Code :	N/R
Tribal Land Name :	N/R
Facility Type Description :	Privately Owned Facility
Facility Non-Government Contact :	N/R
Contact Office Telephone Number :	N/R
Facility Non-Government Street Address :	PO BOX 889
Facility Non-Government City :	AUGUSTA
Facility Non-Government State Code :	ME
Facility Non-Government Zip :	043320898
Permit Non-Government Full Name :	N/R
Permit Non-Government Street Address :	C/0 RICHARD MCELHANEY
Permit Non-Government City :	WEST GARDINER
Permit Non-Government State Code :	ME
Permit Non-Government Zip :	04345

Effective Date :	N/R
Expiration Date :	N/R
NPDES ID :	ME0002224
FRS Facility Site ID :	1216916
Primary Facility SIC Code :	N/R
Primary Facility SIC Description :	N/R
Current Major/Minor Status :	N/R
Permit Type Description :	N/R
Total Actual Average Flow (MGD) :	N/R
Total App Design Flow (MGD) :	N/R

Map Id: 34
Direction: ESE
Distance: 0.911 mi.
Actual: 4809.086 ft.
Elevation: 0.012 mi. / 65 ft.
Relative: Higher

Site Name: AUGUSTA TISSUE LLC
54 MAPLE ST
AUGUSTA, ME 04332

Database(s): [INACTIVE PCS, NPDES - ME, PCS FACILITY] ***(Cont.)***

Envirosite ID: 4681518
EPA ID: N/R

PCS FACILITY ***(Cont.)***

Pretreat Program Required Indicator	N/R
Description :	
State Water Body :	N/R
State Water Body Name :	N/R
Tribal Land Code :	N/R
Tribal Land Name :	N/R
Facility Type Description :	Privately Owned Facility
Facility Non-Government Contact :	N/R
Contact Office Telephone Number :	N/R
Facility Non-Government Street Address :	N/R
Facility Non-Government City :	N/R
Facility Non-Government State Code :	N/R
Facility Non-Government Zip :	N/R
Permit Non-Government Full Name :	N/R
Permit Non-Government Street Address :	N/R
Permit Non-Government City :	N/R
Permit Non-Government State Code :	N/R
Permit Non-Government Zip :	N/R

AREA RADON INFORMATION:

STATE DATABASE: No Available Data

FEDERAL AREA RADON INFORMATION FOR ZIP CODE: 04330

NUMBER OF SITES TESTED: 12

Area:	Average Activity:	% <4 pCi/L:	% 4-20 pCi/L:	% >20 pCi/L:
basement	2.7pCI/L	81.82%	18.18%	0%
unknown	2pCI/L	100%	0%	0%

LOCAL / REGIONAL WATER AGENCY RECORDS

FEDERAL WATER WELLS

INACTIVE PCS
Inactive Permit Compliance Facilities
Environmental Protection Agency
(202) 564-6582
Inactive Permitted facilities to discharge wastewater

NWIS
National Water Information Systems
United States Geological Society
(703) 648-5953
Information on all water resources for the United States. This database contains all current and historical data for the nation.

PCS ENF
Enforced Permit Compliance Facilities
Environmental Protection Agency
(202) 564-6582
Permitted facilities to discharge wastewater (Federal equivalent to NPDES)

PCS FACILITY
Permit Compliance Facilities
Environmental Protection Agency
(202) 564-6582
Permitted facilities to discharge wastewater (Federal equivalent to NPDES)

PWS
Public Water Supply
Environmental Protection Agency
(800) 426-4791
Safe drinking water information Systems

PWS ENF
Public Water Supply locations with Enforcement Violations
Environmental Protection Agency
(800) 426-4791
Safe drinking water information Systems with enforcememnt violations

STORM WATER
Storm Water Permits
Environmental Protection Agency
(202) 566-1667
Permitted storm water sites

STATE RECORDS

NPDES - ME
National Pollutant Discharge Elimination Systems
Department of Environmental Protection
(207) 287-5902
List of wastewater facilities

HYDROLOGIC INFORMATION

OTHER ASCERTAINABLE RECORDS

NWI
National Wetland Inventory
U.S. Fish and Wildlife Service
(703) 358-2171
Wetland Inventory for the United States

OTHER

Q3 FLOOD DATA
Flood data
Environmental Protection Agency
(202) 566-1667
Q3 Flood Data

GEOLOGIC INFORMATION

OTHER

DEM
Digital Elevation Model
United States Geologic Survey
(202) 366-4595
The 7.5 minute DEM corresponds to the USGS 1:24 000-and 1:25 000-scale topographic quadrangle maps. The DEM provides elevation data with consistent elevation units and projection

SSURGO
Detailed Soil Data Map
Natural Resources Conservation Service: U.S. Department of Agriculture
(202) 690-4985
Detailed Soil Data Map

STATSGO & MUI
General Soil Data Map
Natural Resources Conservation Service: U.S. Department of Agriculture
(202) 690-4985
General Soil Data Map

USGS DDS
USGS Digital Data Series DDS
Natural Resources Conservation Service: U.S. Department of Agriculture
(202) 690-4985
USGS Digital Data Series DDS: Geologic Age and Rock Stratigraphic Unit

OTHER STATE DATABASE INFORMATION

OTHER

AIRPORT FACILITIES
Airport landing facilities
Federal Aviation Administration
(866) 835-5322
Airport landing facilities

EPICENTERS
National Geographical Data Center
National Geographical Data Center
303-497-6826
Data on over four million earthquakes dating from 2100 B.C. to 1995 A.D.

RADON

RADON
National Radon Database
USGS
703-605-6008
A study of the EPA/State Residential Radon Survey and the National Residential Radon Survey.

APPENDIX G

REGULATORY RECORDS

MAINE DEPARTMENT OF ENVIRONMENTAL PROTECTION
OIL & HAZARDOUS MATERIALS REPORT

Spill Number: A-134-2004

Report Status: Final Report

MCD Town: AUGUSTA
Local Name: AUGUSTA
Primary Responder: THOMAS H SMITH
Primary Product: #1 Fuel Oil - Kerosene {01} - 5 gals. ESTIMATE
Subject/Owner: -GEORGE POWELL-

I. EVENT

Spill Info

Type: Oil Incident {O}
Source: Storage Unit - Aboveground Storage Tank {TA}
Cause: Corrosion - Tank {01}

Spill Date/Time

Date and Time Unknown

Reporter Type/Detection Method

Type: Other Involved Party {7}
Method: Odor/Vapor/Mist {H}

Reported Date/Time

03/10/2004 07:35

Subject/Owner (Potential Responsible Party)

Contact: GEORGE POWELL--
176 MT VERNON AVE
AUGUSTA ME 04330 USA
207-622-2012
Comment:

Reporter

Contact: JEFF CHOATE--AUGUSTA FUEL CO
4 NORTHERN AVE
AUGUSTA ME 04330 USA
207-623-3851
Comment:

Primary Responder and Other Employees

THOMAS H SMITH (Primary Responder)

No Further Response Action Expected

II. SITE

Location

Location Type: Residential - Single Family {SF}
Name: GEORGE POWELL
Street Address: 176 MT VERNON AVE
MCD Town: AUGUSTA
Local Name: AUGUSTA
State/Province: ME

Spill Point

UTM North
UTM East

Wells and Media Affected

Wells Affected: 0 Wells Impacted / 0 Wells At Risk
Media Affected: Land{L}

Tanks Involved

Above Ground Tank(s) Involved-Tank Outside

III. CLEANUP

Product Reported

#1 Fuel Oil - Kerosene {01}

Cleanup DTREE

Products Found/Amount Spilled

#1 Fuel Oil - Kerosene {01}/ - 5 gals. ESTIMATE (Primary Product)

Material Recovered

Other Material {OM} - 2 gals. ESTIMATE

Unspilled Product {VP} - UNKNOWN

Recovery/Treatment Method

Sorbents {C}
Pumps {B}

Disposal Information

Augusta Fuel disposed of the contaminated sorbent materials

IV. NARRATIVE

George Powell, 176 Mt. Vernon Street, Augusta, found the bottom of his household AST weeping K-1 to the ground. Mr. Powell reported the leak to Augusta Fuel Company (AFC), who had recently filled the tank. An estimated 5 gallons of K-1 was discharged to the ground. AFC used sorbent materials to clean-up some of the discharged fuel oil. AFC also replaced the tank.

Maine DEP staff inspected the site the day the discharge was reported (10 March, 2004). Because there was no odor problem in the mobile home, and there are no water resources at risk, Maine DEP took no action. However, if Mr. Powell elects to remove some of the contaminated soil in the future, Maine DEP will provide a drum to contain the contaminated soil and remove the soil for disposal.

No further action is expected.

V. ATTACHMENTS

Attachment Type	Description	File Name

MAINE DEPARTMENT OF ENVIRONMENT PROTECTION
OIL & HAZARDOUS MATERIALS REPORT

Spill Number: **A-544-2002**

Report Status: Final Report

MCD Town: AUGUSTA
Local Name: AUGUSTA
Primary Responder: THOMAS H SMITH
Primary Product: Unleaded Gasoline {23} UNKNOWN
Subject/Owner: J & S OIL CO INC - -

I. EVENT

Spill Info

Type: Oil Incident {O}
Source: Storage Unit - Underground Storage Tank {TU}
Cause: Other - Unknown {18}

Spill Date/Time

Date and Time Unknown

Reporter Type/Detection Method

Type: Contractor/Consultant {6}
Method: Tank and/or Piping Removal {J}

Reported Date/Time

09/06/2002 09:35

Subject/Owner (Potential Responsible Party)

Contact: --J & S OIL CO INC
867 WESTERN AVE
PO BOX 8
MANCHESTER ME 04351 USA
207-622-1609

Comment:

Reporter

Contact: ALAN LYSCARS--FIELD SERVICES INC
59 KENWOOD ST
PO BOX 8554
PORTLAND ME 04104 USA
207-774-5774

Comment:

Primary Responder and Other Employees

THOMAS H SMITH (Primary Responder)

No Further Response Action Expected

II. SITE

Location

Location Type: Terminal - Service Station {SS}
Name: J & S OIL - PUFFIN STOP
Street Address: 150 MT VERNON AVE
MCD Town: AUGUSTA
Local Name: AUGUSTA
State/Province: ME

Spill Point

UTM North: 4,908,684.42(
UTM East: 437,592.99(

Wells and Media Affected

Wells Affected: 0 Wells Impacted / 0 Wells At Risk
Media Affected: Land{L}

Tanks Involved

Underground Tank | Site # 9427

III. CLEANUP

Product Reported

Unleaded Gasoline {23}

Cleanup DTREE

Baseline Two

Products Found/Amount Spilled

Unleaded Gasoline {23}/ UNKNOWN (Primary Product)

Material Recovered

None {NO} - 0 gals. ESTIMATE

Recovery/Treatment Method

None {K}

Disposal Information

IV. NARRATIVE

Alan Lycars of Field Services, Inc. was overseeing the removal and complete de-commissioning of the Puffin Stop gasoline station and convenience store (tank registration 9427) at 150 Mt Vernon Avenue in Augusta. His bag head space readings from soils under the dispensers indicated some gasoline contamination. DEP personnel completed a Hydrocarbon D-Tree assessment which shows the site to be a Baseline-2 site (see attached D-Tree). Maine DEP made a site visit during the excavation. No soil removal was required as the threshold concentrations were not exceeded.

The site is now owned by J & S Oil Company. J & S has no plans to use the site as a gasoline station and have removed the tanks, dispensers and much of the piping from the site. The building is to be leased to a business not related to petroleum or petroleum distribution.

See attached Field Services report.

V. ATTACHMENTS

Attachment Type	Description	File Name
Electronic Form	Cleanup DTREE	
Paper Attach	Field Services, Inc. site assessment.	

SITE ASSESSMENT REPORT - REVIEW MEMO

CHAPTER 691 UNDERGROUND OIL STORAGE FACILITIES SECTION 11 APPENDIX P

REMEDIATION ENGINEERING - TECHNICAL SERVICES DIVISION - BRWM - MEDEP

TO: File cc: Tom Smith Response

FROM: Harrison Bispham HB

REG # 94127 ASSESSMENT DATE: 8/30+02 9/5/02 DEP RECEIVED: 11/5/02 REVIEWED: 11/8/02

FACILITY NAME: Mt Vernon Puffin Stop LOCATION: Augusta

TANK ASSESSED; #, SIZE, PRODUCT:

TANK ASSESSED; #, SIZE, PRODUCT:

TANK ASSESSED; #, SIZE, PRODUCT:

TANK ASSESSED; #, SIZE, PRODUCT:

Piping Assessed:

Spill; Y/N: Y #: A-544-02 if Y; D-Tree, S/I/BL1/BL2: ____ if Y; cc Resp, Y/N: ____ if Y; cc Muni, Y/N: ____

PE/CG certification per rule of practice, Y/N: NA Sens Geo Area, Y/N/?: N if Y; PE or CG required, PE/CG/NA: none

Observation/Sampling Procedures Acceptable, Y/N: ____ Approved PID, Y/N: ____ Approved Calibration, Y/N: ____

Assessor: Field Services Responder: Tom Smith

DEP Staff: ____ Owner: ____ Installer: ____

Review Issues:

Assessor also monitored clean up activity compliance with BL-2 clean up requirement.

PE/CG certification is not required for this not "sensitive geological area" however PE/CG may be required for monitoring compliance with the clean up requirement.

This review has been conducted to determine if the subject site assessment is complete and can be approved under DEP tank registration requirements. **The subject site assessment is** ☑ **approved** ☐ **not approved.**

If the site assessment discovered a leak, spill, or otherwise reportable discharge of petroleum product then it is understood that investigation and remediation and associated review is the responsibility of others and this site assessment approval does not resolve clean up requirements.

Contamination Assessment Report
Underground Storage Tank
Removal

MT. VERNON PUFFIN STOP
150 MT. VERNON AVE.
AUGUSTA, MAINE

Prepared for:

Mr. John Babb
Manchester, Maine

Prepared by:

Field Services, Inc.
PO Box 8554
Portland, Maine 04104

FSI Project 456.01
September 2002

TABLE OF CONTENTS

Section

1.0	PURPOSE OF ASSESSMENT	1
2.0	SITE LOCATION AND DESCRIPTION	1
3.0	SITE HISTORY	2
4.0	FIELD INVESTIGATION - UST EXCAVATION AND REMOVAL	2
	4.1 FIELD OBSERVATIONS	2
5.0	FIELD HEADSPACE SOIL SCREENING	4
6.0	SUBSURFACE CONDITIONS	4
7.0	SUMMARY OF FINDINGS	4
8.0	LIMITATIONS	6
9.0	REFERENCES	7

Table

TABLE 1. FIELD JAR/POLYBAG HEADSPACE ANALYSES

Figures

FIGURE 1. SITE LOCATION MAP

FIGURE 2. SITE SKETCH

Appendices

APPENDIX A. FIELD DATA RECORDS

APPENDIX B. MDEP HYDROCARBON SPILL DECISION TREE

1.0 PURPOSE OF ASSESSMENT

During August and September 2002, Field Services was retained by A.L. Doggett, Inc. (Doggett) of Gray, Maine, to conduct a limited assessment of site conditions in the vicinity of three underground storage tanks (USTs) at the Mt. Vernon Puffin Stop facility in Augusta, Maine and, subsequently, to observe their removal. A site location map is provided on Figure 1. The intent of this assessment is to evaluate whether the underground storage tank facility has discharged its contents into the environment.

To accomplish this objective, a limited field investigation was performed. The field investigation consisted of observing the removal of three USTs, evaluating soil conditions encountered in the tank excavation and under dispenser islands, and collecting soil samples for field analysis. Additional tasks included a limited review of site history, and a review of the environmental setting of the property. This assessment did not include an evaluation of abutting properties or of asbestos containing materials in on-site structures or on site property.

This assessment has been undertaken according to the provisions set forth in Chapter 691 of Maine Department of Environmental Protection (MDEP) regulations regarding the closure of underground storage facilities by removal. The context and format of this assessment is based on the requirements specified in Appendix P of Chapter 691.

2.0 SITE LOCATION AND DESCRIPTION

The Mt. Vernon Puffin Stop facility is located 150 Mt. Vernon Avenue in Augusta, Maine. The property consists of a parcel of land that is bounded to the east by the "Express Stop Gas" fueling station, to the west by a rental residence, to the north by Mt. Vernon Ave., and to the south by Maine Container Company and Bond Brook.

As shown on the site sketch (Figure 2), the Mt. Vernon Puffin Stop building occupies the southwestern portion of the site. The site building is a single storey block structure. The portion of this site where the three tanks and dispenser island were located is concrete and asphalt paved.

Three underground storage tanks (USTs) reported to contain gasoline were located beneath a concrete slab. The facility gasoline tanks were three 10,000 gallon capacity single-wall fiberglass tanks. For the purposes of discussion, the USTs are designated T-1, T-2, and T-3 respectively. All USTs were connected with single wall fiberglass piping

to two dispenser islands located in the north-central portion of the property. The USTs were connected to steel vent risers with single wall fiberglass piping.

Site topography is flat, but slopes south offsite to Bond Brook. The USTs were backfilled with peastone to approximately ten feet below ground surface (bgs). Other borrow soils observed in the excavation consisted predominately of tan medium or olive fine sand, with olive silty clay lenses throughout. Soils were not observed below ten feet bgs. Bedrock exposures were not observed in the excavation or in outcrops at the site. Groundwater was not observed in the excavation to ten feet bgs.

The Mt. Vernon Puffin Stop facility uses drinking water supplied by the City of Augusta. There are reportedly no private water supplies located within 300 feet of the facility. No public water supplies are known to be located within 2,000 feet of this facility. The facility is not located over a mapped significant sand and gravel aquifer, and is not located in a sensitive geologic area.

3.0 SITE HISTORY

Reportedly in 1988 three single-wall fiberglass tanks were installed on this property to supply gasoline to vehicles. Review of the DEP UST registration form indicated the facility contained three underground storage tanks subject to assessment. The facility has been closed since approximately February 2000. The old convenience store is being currently used as a laundromat.

4.0 FIELD INVESTIGATION - UST EXCAVATION AND REMOVAL

4.1 FIELD OBSERVATIONS

On August 30 and September 5, 2002, three single-wall fiberglass USTs were excavated and removed from the ground. UST T-1 stored gasoline and had a reported capacity of 10,000 gallons. UST T-2 stored gasoline and had a reported capacity of 10,000 gallons. UST T-3 stored gasoline and had a reported capacity of 10,000 gallons. The USTs were removed to comply with Maine DEP Underground Storage Tank Regulations (Chapter 691). Tank removal assessment activities were performed to meet the following objectives:

- assess the integrity of the USTs being removed;

- evaluate subsurface geologic and hydrogeologic conditions in the vicinity of the tank excavation area;
- evaluate evidence of possible petroleum releases such as sheens, odors, volatile organic compound vapors in soil or the release of free product in the tank excavation and dispenser island environs;
- assess the nature and extent of impacts from possible releases; and
- recommend future measures, if warranted.

Tank excavation and removal was performed by A.L. Doggett, Inc. of Gray, Maine. Field Services personnel were present to observe field activities. Prior to removal, Doggett personnel performed dip stick measurements in the three tanks to assess the quantity of fluid in each tank. Approximately one inch of waste gasoline was observed in each tank.

As the tanks were excavated and removed from the ground, a visual survey was conducted to evaluate their physical condition. None of the tanks were corroded or stained, cracked, or perforated. No product staining was observed present in the tank excavation. UST fiberglass pressure piping, as well as fiberglass vent piping, was removed from the ground and observed to be in good condition.

Excavated soils from the UST excavation were assessed not to be impacted by gasoline. Visual and olfactory observations of the tank excavation area did not indicate the presence of a gasoline release. One results of soil sampling under the dispenser islands demonstrated a VOC level greater than 100 ppm. Mr. Thomas Smith, a Responder with MDEP Augusta office, was notified. Mr. Smith Visited the site and assigned a Baseline-2 cleanup goal. Since no screening results approached the 500 ppm removal criteria, no impacted soil was removed from the site. Field data records, including UST removal observations and quality controls for field measurements, are provided in Appendix A.

5.0 FIELD HEADSPACE SOIL SCREENING

As the tanks were being removed from the ground, an assessment of petroleum-related impacts to soil in the tank excavation was performed. This assessment consisted of visual, olfactory, and field headspace screening of selected soil samples for the presence of volatile organic compound (VOC) vapors using a ThermoEnvironmental TE580B photoionization detector (PID) calibrated to the recommended MDEP setpoint. Soil samples were collected from the excavation and from under the dispenser islands and analyzed using the polyethylene bag headspace method described in Chapter 691, Appendix Q.

In addition to polyethylene bag headspace screening, the ambient air of soils in selected back hoe buckets was qualitatively screened for total VOCs using the PID. The field procedure for ambient air screening of back hoe bucket soil consisted of making small discrete depressions (holes) in the back hoe bucket soil and then inserting the PID into the hole and observing the highest reading displayed on the instrument meter.

Results of field headspace screening of soils collected from the UST excavation area were found to be below 100 ppm. One sample taken from under Island A was over 100 ppm. A summary of observed soil screening results is provided in Table 1.

6.0 SUBSURFACE CONDITIONS

Borrow soils observed in the excavation and piping runs consisted of peastone. The USTs were backfilled with peastone to approximately ten feet below ground surface (bgs). Other borrow soils observed in the excavation consisted predominately of tan medium or olive fine sand, with olive silty clay lenses throughout. Soils were not observed below ten feet bgs. Bedrock exposures were not observed in the excavation or in outcrops at the site. Groundwater was not observed in the excavation to ten feet bgs.

7.0 SUMMARY OF FINDINGS

During August and September 2002, Field Services observed the removal of three underground storage tanks (USTs) at the Mt. Vernon Puffin Stop site in Augusta, Maine. The principal objectives of this assessment were to evaluate subsurface conditions in the vicinity of the former USTs, assess the integrity of the tanks being removed, and evaluate

soil quality. To accomplish these objectives, the activities described in this report were performed and included:

- a limited review of site history;
- evaluation of subsurface soil conditions;
- evaluation of evidence of possible petroleum releases such as sheens, odors, volatile organic compound vapors in soil or the presence of product in the tank excavation; and
- collection and analysis of soil samples from the excavation.

To qualitatively assess potential petroleum impacts to subsurface site soils, field headspace screening of selected soil samples obtained from the tank excavation and dispenser island area was performed. With the exception of one sample, headspace screening results indicated that impacts to soils were below MDEP notification requirements.

Three USTs were removed from the ground during August and September 2002. Following removal, a visual survey of the tanks was performed to evaluate their condition. All tanks and piping appeared to be in good condition.

Based on the data collected during this assessment, a release of petroleum product to the environment above MDEP regulatory notification limits occurred at this site. MDEP was notified and a Baseline-2 status was assigned to the site. Petroleum impacted soils which were observed were found to be below the MDEP cleanup target of 500 ppm. Although impacted soil remains at this site, the site is clean to MDEP's satisfaction. Based on that information, no further investigation is recommended.

8.0 LIMITATIONS

This assessment was performed according to generally accepted practices of other consultants undertaking similar studies at the same time and in the same geographical area. Field Services observed a degree of care and skill generally exercised by other consultants under similar circumstances and conditions. Field Services' findings and conclusions must be considered not as scientific certainties but rather as professional opinion concerning the significance of the limited data gathered during the course of this investigation. Specifically, Field Services does not and cannot represent that the site contains no hazardous material, oil, or other latent conditions beyond the immediate location of the site assessment. No other warranty, expressed or implied, is made.

9.0 REFERENCES

USGS Augusta Quadrangle, Maine, 7.5 minute series topographic, 1980, revised 1991.

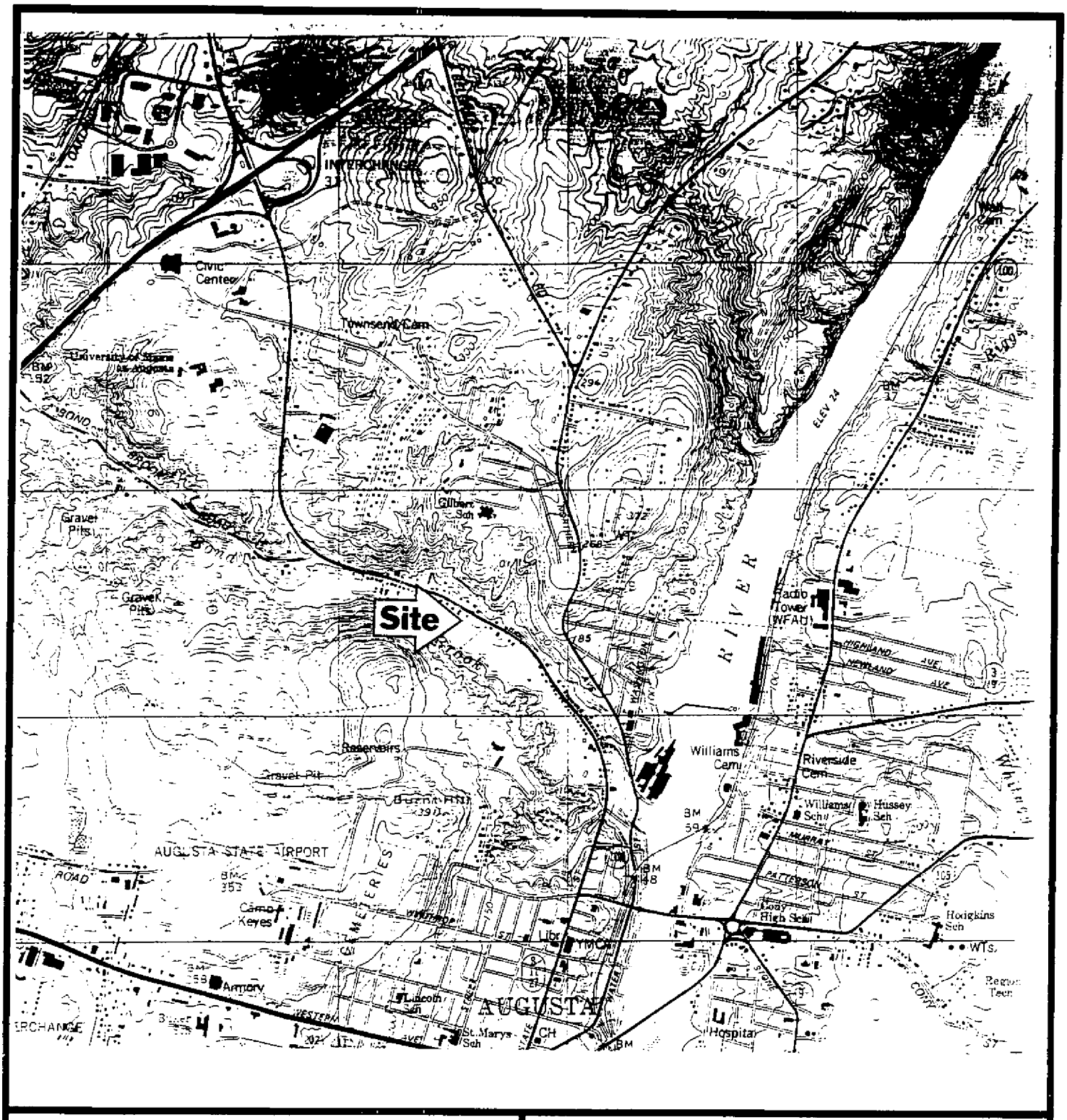

SCALE 1 INCH = 2000 FEET

MAP SOURCE:

USGS AUGUSTA, MAINE QUADRANGLE
7.5 MINUTE SERIES TOPOGRAPHICAL 1980, REVISED 1991.

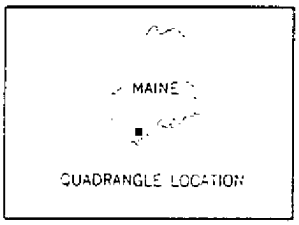

FIELD SERVICES, Inc.

environmental specialists

FIGURE 1 SITE LOCATION
Mt. Vernon Puffin Stop
150 Mt. Vernon Ave.
Augusta, Maine

CONTAMINATION ASSESSMENT REPORT

UNDERGROUND STORAGE TANK REMOVAL

OWNER: J&S Oil Co.

OPERATOR: John Babb

FACILITY: Mt. Vernon Puffin Stop
150 Mt. Vernon Ave.
Augusta, Maine 04330

FACILITY NO. 9427

TANK NO. 1,2,3

DATE OF ASSESSMENT: August 30 and September 5, 2002

EVIDENCE OF DISCHARGE/LEAK: **YES**

CERTIFICATION OF SITE ASSESSMENT:

Alan S. Lyscars
Site Assessor

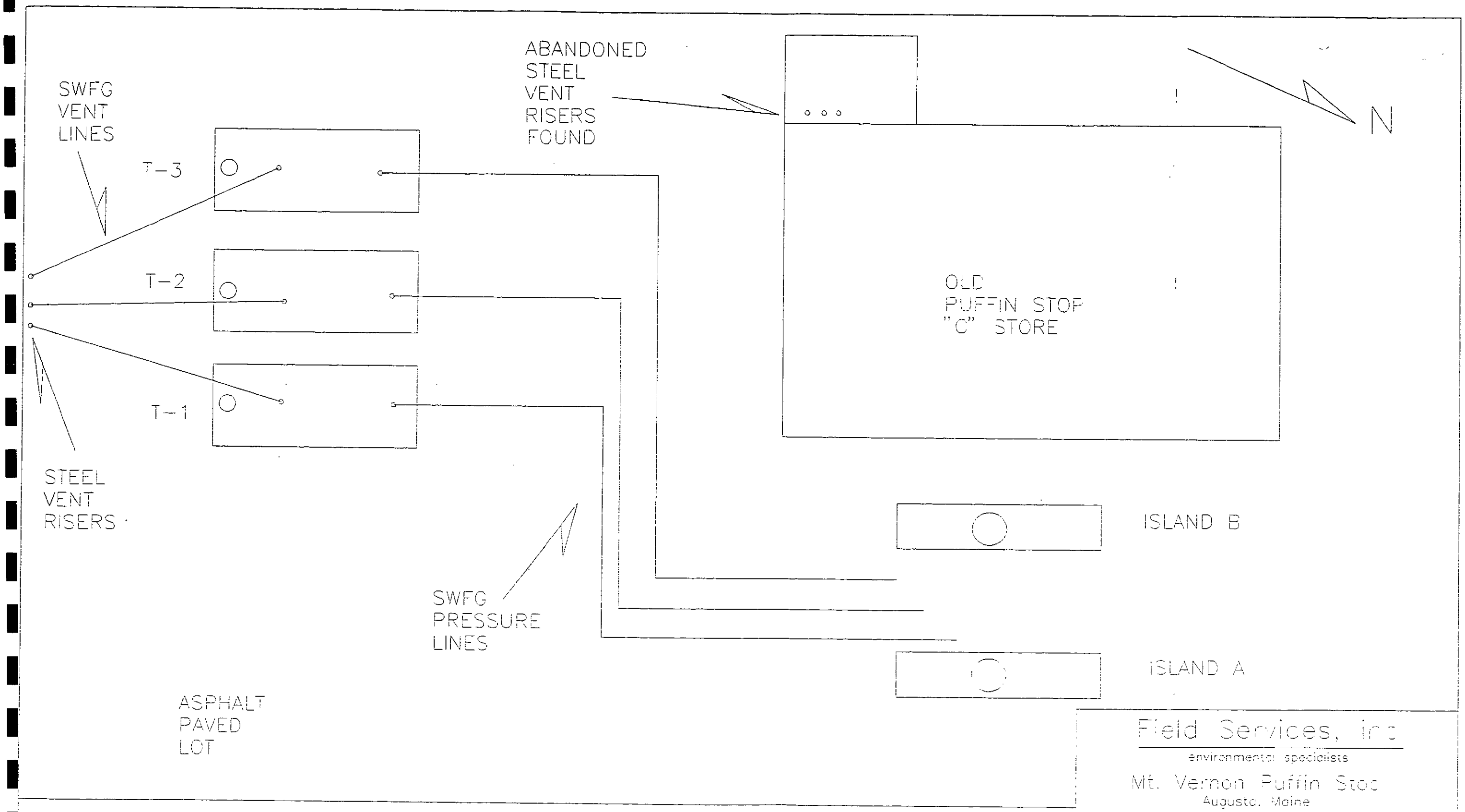

Field Services, Inc
environmental specialists
Mt. Vernon Puffin Stop
Augusta, Maine

Drawn By: ASL	DATE: September, 2002	PROJECT No. 4E8.0
Chkd By: ASL	SCALE: NTS	DRAWING No.
TYPE: SITE SKETCH		

TABLE 1

FIELD JAR/POLYBAG HEADSPACE ANALYSIS

FIELD SERVICES, inc.

environmental specialists

FIELD JAR/POLYBAG HEADSPACE ANALYSIS

ENGINEER/TECHNICIAN:	A. Lyscars		INSTRUMENT:	TE 580B	CAL.TIME: 945
DATE: 8/30/02	TIME: 930		CALIBRATION SPAN GAS:	ISOBUTYLENE	
SITE NAME:	Mt. Vernon Puffin Stop		SPAN GAS CONCENTRATION	255 ppm	CSP 637
SUSPECTED CONTAMINANT:	Gasoline		CAL. RESPONSE (ppm):	672	RF: 1

SAMPLE ID	HOLE/PIT/ TANK #	SAMPLE TIME	ANALYSIS TIME	SAMPLE TEMP	DEPTH BGS	SOIL TYPE	RESULT PPM	
S-1	T-1 FILL	1450	1515	~25 C	~10'	Tan med SAND, dry, no odor.	1	
S-2	T-1 FILL	1450	1516	~25 C	~10'	Tan med SAND, dry, no odor.	2	
S-3	T-1 FILL	1450	1516	~25 C	~10'	Tan med SAND, dry, no odor.	1	
S-4	T-2 FILL	1258	1354	~25 C	~10'	Olive f SAND, moist.	12.9	9/5/02
S-5	T-2 FILL	1258	1355	~25 C	~10'	Olive f SAND, moist.	14.6	Resp = 644
S-6	T-2 FILL	1258	1355	~25 C	~10'	Olive f SAND, moist.	6.9	
S-7	T-3 FILL	1603	1628	~25 C	~10'	Olive silty CLAY, dry.	28.4	
S-8	T-3 FILL	1603	1628	~25 C	~10'	Olive silty CLAY, dry.	66.5	
S-9	T-3 FILL	1603	1629	~25 C	~10'	Olive silty CLAY, dry.	11.2	
S-10	ISLAND A	1000	1035	~25 C	~3'	Brown med SAND, dry, odor.	121	9/6/02
S-11	ISLAND A	1000	1036	~25 C	~3'	Brown med SAND, dry, odor.	75	Resp = 642
S-12	ISLAND A	1000	1036	~25 C	~3'	Brown med SAND, dry, odor.	94	
S-13	ISLAND B	1103	1125	~25 C	~3'	Brown med SAND, dry, odor.	23.7	
S-14	ISLAND B	1103	1125	25 C	3'	Brown med SAND, dry, odor.	32.2	
S-15	ISLAND B	1103	1125	25 C	3'	Brown med SAND, dry, odor.	34.1	

APPENDIX A

FIELD DATA RECORD

456-01

CONTAMINATION ASSESSMENT
UNDERGROUND STORAGE TANK REMOVAL
FIELD DATA RECORD

FACILITY: Mt-Vernon Puffin Stop

ADDRESS: 150 Mt-Vernon Ave
Augusta, ME 04330

TAX MAP #: _____ LOT #: _____

TELEPHONE #: (800) 2446151

OWNER/OPERATOR: John Babb, Jr.

FACILITY REGISTRATION #: 9427

FACILITY DESCRIPTION: Retail Motor Fuel

THE FOLLOWING TANK (s) IS/ARE REPRESENTED IN THIS ASSESSMENT:

Tank #:	T-1	T-2	T-3			
Product Stored:	Gasoline	Gasoline	Gasoline			
Nom. Capacity:	10,000	10,000	10,000			
Tank Type:	Xerxes SWFG	Xerxes SWFG	Xerxes SWFG			
Date Installed:	1988	1988	1988			
Date Removed:	8/30/02	9/5/02	9/5/02			

FIELD OBSERVATIONS

1. Prior to Excavation Activities:
   A. Surface at Grade: soil___ asphalt X concrete X other___
   B. Evidence of Spill: YES___ NO X

   IF YES, DESCRIBE: _____

2. During Removal:
   A. Apparent Tank Condition:

Tank #:	T-1	T-2	T-3		
Visible Damage:	no	no	no		
Corrosion:	no	no	no		
Staining:	no	no	no		

IF YES, DESCRIBE: SWF6 USTS.

B. Apparent Piping Condition:

Tank #:	T-1	T-2	T-3			
Visible Damage:	no	no	no			
Corrosion:	no	no	no			
Staining:	no	no	no			

IF YES, DESCRIBE: SWFG Amerson ~~S~~ Press. + Vent. CP 4" steel fills.

C. Excavated Material:

Tank #:	T-1	T-2	T-3			
Odor:	no	no	no			
Staining:	no	no	no			
Free Product :	no	no	no			

IF YES, DESCRIBE:

DESCRIBE MATERIAL EXCAVATED Bottom: 0-~11 FEET: -3/8" crushed stone. Native sidewalls & base: tan med sand, med gravel. Silt + olive clay lenses throughout

3. FOLLOWING REMOVAL:

A. Excavation:

Tank #:	T-1	T-2	T-3			
Standing Water:	no	no	no			
Oil Sheen:	no	no	no			
Soil Staining:	no	no	no			
Visible Bedrock:	no	no	no			

IF YES, DESCRIBE: _____

4. General Comments Concerning Tanks, Piping, and Excavation:

B. Photoionization Survey:

1. Instrument Initial Calibration: Date:_____ Time: _____
   Span Gas:_____ppm Response:_____ppm
   Response Factor Setting:_____

2. Continuing Calibration (every 4 hours):
   Time: _____ Response: _____
   Time: _____ Response: _____
   Time: _____ Response: _____

3. Ambient Background Reading: _____ppm

4. Ambient Readings Above Excavation (ppm):

Tank #:						
North:						
South:						
East:						
West:						

Wind Direction: SO

Wind Velocity : 2-5mph

Temperature : ~70°F

Precipitation : YES _____ NO X

IF YES, DESCRIBE: _____

Readings Within Excavation:

Tank #:						
CGI LEL:						
CGI OXYGEN:						
PID NORTH:						
SOUTH:						
EAST:						
WEST:						

C. Jar/Bag Headspace Analysis Results

Describe location of 2'X2' sample area: _____

_____

_____

See LOG

SAMPLE # 1 temperature: _____
SAMPLE # 2 response: _____ ppm
SAMPLE # 3 response: _____ ppm
SAMPLE # 4 response: _____ ppm
Field blank response: _____ ppm

Average response sample 2,3,&4: _____ ppm

D. FINAL INSTRUMENT CALIBRATION CHECK:

DATE: _____ TIME: _____
Span Gas: _____ppm Response: _____ppm

GENERAL COMMENTS:

Station has been closed since - February 2002.
Ambient hits under island A >100 ppm.
Tom Smith, MDEP, onsite - 930 9/6/02.
BL 1 goal.

Prepared By:

Alan S. Lyscars

Field Services, Inc.
PO Box 8554
Portland, Maine 04104
Tel. 207 774 5774

DATE: 9/5/02

APPENDIX B

MDEP

HYDROCARBON SPILL DECISION TREE

[illegible] (March 2000)

Spill No. A-344-2002

Investigator: THOMAS H. SMITH

Date: 9/6/2002 12:00:00AM

Site Name, Address: PUFFIN STOP, 150 MT VERNON AVE

Town: AUGUSTA, ME

Please circle your response:	If "Yes" Go To	If "No" Go To	
1. Is a **public water supply** well located within 2000 feet of the leak or discharge site, or is the site located within wellhead protection recharge zone of a public water supply well?	12	2	N
2. Is the leak or discharge site located in or over a **sand and gravel** deposit?	2A	3	N
2A. Is the entire area, within a 2000 foot radius of the leak or discharge site, a **non-attainment zone?**	2B	12	
2B. Is there potential for **vapor problems** within buildings or for a confined space fire or explosion hazrd?	13	11A	
3. Was the release directly into **bedrock** or is the bedrock groundwater system contaminated?	9	4	N
4. Was the release directly into a **glacial till** deposit?	9	5	N
5. Was the release into a **silt or clay** deposit?	6	N/A	Y
6. Is there at least **10 feet of silt and/or clay** between the contaminated zone and underlying more permeable surfical deposists (such as glacial till or sand and gravel) or bedrock?	7	9	Y
7. Are the area's **gradients** approximately horizontal (topographic gradient flat or groundwater gradient <1%)?	8	9	N
8. Does the seasonal low of the water table fall below the top of the underlying aquifer (sand and gravel deposit or bedrock)? If unknown the answer is yes.	9	10	
9. Is the area within 2000 feet downgradient of 1000 feet upgradient served by a **public water supply?** (If there are any private wells within this are, answer "No".)	10	12	Y
10. Is there any ptential for **vapor problems** within buildings or for a confined space explosion hazard?	13	11	N
11. Is the entire area, within a 2000 foot radius of the leak or discharge site, a **non-attainment zone?**	11A	13	Y
11A. Is the site now or in the past been in a predominantly industrial land use?	14A	14B	N

Check clean-up goal decided upon:

____ 12. **Stringent (ST) Clean-up Goals** Ground water clean-up action levels: Dissolved phase ground water contamination action levels are 25 ppb for GRO; 50 ppb DRO; 2 ppb for benzene; and 25 ppb for MTBE. Cleanup Goals: Remove all free product. Remove or remediate contaminated soil containing greater than 10 mg/kg diesel range organics, or 5 mg/kg gasoline range organics as determined by DEP-approved laboratory methods. Remediate groundwater containing greater than 50 ug/l gasoline or diesel range organics, 35 ug/l MTBE, and 5 ug/l benzene measured by DEP approved laboratory methods.

____ 13. **Intermediate (IN) Clean-Up Goals** Remove all free product. Remove or remediate contaminated soil containing greater than 10 mg/kg diesel range organics, or 5 mg/kg gasoline range organics as determined by DEP-approved laboratory methods.

____ 14A. **Baseline-1 (BL1) Goals** Remove all free product. Remove or remediate soil "saturated" with gasoline, kerosene, or fuel oil.

X 14B. **Baseline-2 (BL2) Goals** Remove all free product. Remove or remediate contaminated soil to: 500-1,000 ppm gasoline range organics and 200-400 ppm diesel range organics, each as measured by the DEP field headspace analysis or its Department approved equivalent field method.

____ **Other (Specify):** _____ **Complete justification below.**

Note: Where there is significant uncertainty regarding the identity of the product, the lower gasoline or diesel organics' standards shall apply and, in the stringent category, groundwater shall be analyzed for MTBE and benzene.

JUSTIFICATION OF ALTERNATE CLEAN-UP GOAL:

NOTE: This form must be included in the case's Spill Report if completed by Division of Response Services staff. Other Bureau staff must include this documentation in the project file.

Printed: 9/6/2002

SSTS Generated

MAINE DEPARTMENT OF ENVIRONMENTAL PROTECTION
OIL & HAZARDOUS MATERIALS REPORT

Spill Number: **A-483-2007**

Report Status: Final Report

MCD Town: AUGUSTA
Local Name: AUGUSTA
Primary Responder: BARTON J NEWHOUSE
Primary Product: Transformer Oil {87} - 200 gals. ESTIMATE
Subject/Owner: SECURITY LIGHTING -JERRY BURTON-

I. EVENT

Spill Info

Type: Oil Incident {O}
Source: No Source Found By Responder {NS}
Cause: Discharge - Deliberate/Other {20}

Spill Date/Time

Date and Time Unknown

Reporter Type/Detection Method

Type: Anonymous {5}
Method: Visual Product {L}

Reported Date/Time

08/17/2007 08:00

Subject/Spiller (Potential Responsible Party)

Contact: JERRY BURTON--SECURITY LIGHTING
152 MOUNT VERNON AVE.
AUGUSTA ME 04330 USA
Comment:

Reporter

Contact: ANONYMOUS CALLER--

ME USA
Comment:

Primary Responder and Other Employees

BARTON J NEWHOUSE (Primary Responder)

II. SITE

Location

Location Type: Business - Commercial {CM}
Name: SECURITY LIGHTING (FORMER)
Street Address: 152 MOUNT VERNON AVE
MCD Town: AUGUSTA
Local Name: AUGUSTA
State/Province: ME

Spill Point

UTM North: 4,908,597.620000
UTM East: 437,603.850000

Wells and Media Affected

Wells Affected: None Specified
Media Affected: Land{L}

Tanks Involved

None

III. CLEANUP

Product Reported

Transformer Oil {87}

Cleanup DTREE

Products Found/Amount Spilled

Transformer Oil {87}/ - 200 gals. ESTIMATE (Primary Product)

Material Recovered

None {NO} - 0 gals. ACTUAL

Recovery/Treatment Method

None {K}

Disposal Information

None.

IV. NARRATIVE

On 8/17/2007 in Augusta, an anonymous caller reported dumping approximately 200 gallons of polychlorinated biphenyls (PCB) transformer oil around 1986. The caller claimed to be a former employee of the now defunct Security Lighting company, an electrical utility contractor. The caller stated that he was instructed by his employer to drill some holes with an auger truck, then dump the contents, which he believed to be PCB oil, of several 55 gallon drums into the holes on the property.

The case has been referred to Technical Services for further review. On 12/27/2007, Technical Services staff geoprobed several areas on the site that were pointed out to me by the anonymous caller; no contamination was found. No further response action is expected.

V. ATTACHMENTS

Attachment Type	Description	File Name
Electronic Form	Referral to TROY T SMITH	

Spill Number: A-483-2007 Referral Date: 1/24/2008 12:00:00AM

Referral Type:

To: TROY T. SMITH

From: BARTON J. NEWHOUSE

Referral:

Site investigation.

DP

MAINE DEPARTMENT OF ENVIRONMENTAL PROTECTION
OIL & HAZARDOUS MATERIALS REPORT FORM

Spill Number A - 251 - 94

SUBJECT / OWNER OR OPERATOR

Name (Last, First, MI): MOBIL OIL CORPORATION

Mailing Address: 3225 GALLOWS ROAD Town: FAIRFAX

State: VA Zip: 22037-0001 Telephone:

Comments:

LOCATION / FACILITY INFORMATION

Spill Location: MOBIL OIL CORPORATION

Address: 150 MOUNT VERNON AVE. Location ID: 22456

Minor Civil Division: AUGUSTA Zip:

Latitude N: / / Longitude W: / /

SPILL / EVENT INFORMATION

Spill Type: B (Table A) Amount Spilled: 0.99 G (Gals, Yds3, Lbs or Bbls)

Product Reported Spilled: 20 (Table B) Product Actually Found: 20 (Table B)

Date Of Spill: Time Of Spill: (Military)

Date Reported: Jun. 03, 1994 Time Reported: (Military)

Cause Of Spill: 18 (Table C) Detection Method: 6 J (Table D)

Incident Code: C - SS - S - U (Table E)

DEP response time involved: 16.5 Wells At Risk: 0 Wells Impacted:

Investigators' names : GEHRLING, FRANCIS

Frank Gehrling

PERSON REPORTING EVENT

Name (Last, First, MI): MOBIL OIL CORPORATION

Address: Town:

State: Zip Code: Telephone:

CLEAN-UP INFORMATION

Spill Number A - 251 - 94

Total Product Recovered : (Gals, Yds3, Lbs, Tons or Bbls)

Method of Recovery : G

Non Recyclable : (Gals, Tons or Bbls)

Solids Combustible : (Yds3 or Tons)

Solids Non Combustible : 130.00 Yds3

Recyclable : (Gals, Yds3, Lbs, Tons or Bbls)

Number Filters Installed : 0

Number Aerators Installed : 0

Disposal Information : Sent to Tilcon Fairfield for treatment.

OTHER ACTIONS

Expenditure (s) -	From Surface Water Fund	N	(Y or N)
	From Ground Water Fund	N	(Y or N)
	From Haz Waste Fund	N	(Y or N)
Third Party Damage Claim Expected		N	(Y or N)
Enforcement Referral		N	(Y or N)
Insurance Fund Claim		N	(Y or N)
Tech Services Referral		N	(Y or N)

UNDERGROUND TANKS INFORMATION

UNO/UST Site Number	Tank Number	Size Of Tank	Tank Material	Tank Age	Piping Material	Tank Status
9427	-					

Please use separate sheets of paper, as needed, for your detailed Recommendations and Spill Narrative. Remember to include/attach directions to find spill site (with a map if possible), all observations made, clean up actions performed and photos (if taken).

Include known chemical names when report is about Hazardous Materials.

Please, document your information carefully. It may be needed for future reference or legal action.

Spill Report Narrative

A-251-94

Subject: Mount Vernon Avenue Mobil
Location: Augusta
Product spilled: gasoline

This spill is at a Mobil site that has had a long history. Perry Cogburn of Response Services had been investigating the site since 1990. Technical Services was also involved. It had not been assigned a spill number until now. The final cleanup was arranged by Cheryl Fontaine of Technical Services. Groundwater Technology, working for Mobil Corporation, was on site to monitor and test the soil for gasoline contamination. This was supposed to be the final work on the site. Cheryl requested that I be on site to inspect the work. Approximately 130 cubic yards was excavated from the site and sent to Tilcon in Fairfield for disposal. Abandoned piping was found during the excavation. They included swing joints which indicated that there had been a dispenser island nearby. Dispenser islands are a common source of leaks and this helped explain the contamination hot spot that had not been easily understood. I wrote a memo to Cheryl Fontaine reporting the work and she closed the site. No further work by Response Services is required.

FG

Date 6/20/94 DEP SPILL # A-251-94

GENERATOR Mobil Oil Corp

TRANSPORTER Les Walker & Sons

REFERENCE: SHIPMENT OF OIL SPILL DEBRIS

ON 6/20/94 (date) Frank Gobis (DEP representative) OBSERVED THE

clean up of oil spill debris at Mt Vernon Mobil (location)

which resulted from LUST (description of incident)

This shipment consists of 100 cy (172.93T) yards (quantity)

and/or ~~_____~~ drums of solid contaminated with

Virgin gasoline (contaminant)

Solids consist of (check as appropriate)

- X sand, gravel or soil
- ___ speedy-dri
- ___ sorbent
- ___ other _____ (descibe or lists)

Facility is (check 0ne)

- ___ Landfill
- ___ Land Spreading Site
- X Asphalt Plant Tilcor Fairfield
- ___ Asphalt Pug Mill
- ___ other _____ (describe)

Signature- DEP Representative

Tilcor

Signature-Facility Representative

white - DEP Representative
Pink - Generator

Canary - Transporter
Goldenrod - Receiving facility

STATE OF MAINE

Department of Environmental Protection
Bureau of Hazardous Materials and Solid Waste Control

MEMORANDUM

To: Cheryl Fontaine

From: Frank Gehrling

Date: June 21, 1994

Subject: Mount Vernon Avenue Mobil

Excavation of the Mount Vernon Avenue site was accomplished yesterday, 20 June 1994. Les Wilson & Sons was the excavation contractor and Rich of Groundwater Technology was screening the soil. Soil screening was done using an HNu 101 calibrated at 209 ppm isobutelyene. Approximately 150 cubic yards was excavated using an action level of 200 ppm headspace equivalent. There were two areas where we left behind some contaminated soil that was well above the 200 ppm action level. One area was on the Mount Vernon Avenue side as we were getting too close to the right of way. The other area was at the bottom of the hole at about the 12' level, well into the saturated zone. As usual there was a smear zone that seemed to be highly contaminated, MSA Photon readings where over 3000 ppm. The high readings could also been a function of the contamination already present as dissolved phase in the groundwater.

The source of the contamination was obvious. We pulled out two old pipe assemblies which had probably been attached to dispensers. I did not have them remove the entire length of pipe as they were going under the present slab by the dispensers. We finished the work yesterday afternoon and the hole will be back filled today.

CC: Spill Report

STATE OF MAINE

Department of Environmental Protection
Bureau of Hazardous Materials and Solid Waste Control

MEMORANDUM

*** *** *** *** *** *** *** *** *** *** *** *** *** *** ***

TELEPHONE NOTE TO FILE COPY TO Frank Gehrling

FROM: CHERYL W. FONTAINE, Sr. Geologist

RE: Site Augusta - Mt Vernon Ave Mobile
Location
Spill NO.

DATE: 4/11/94

*** *** *** *** *** *** *** *** *** *** *** *** *** *** ***

✓ Telephone conservation with Danica Wallace

Company name Groundwater Tech Tel NO. 767-0037

+ TOPIC DISCUSSED: - review of Augusta Mobile
- MT Vernon avenue - report dated Nov 1993

- Conclusions pocket of soil - contaminated above the water table - indicates old source
- 300 PPM lab tested from B-1. Other borings show contamination below water table.
- The vapor system is having no effect in the area of remaining contamination.
- Advised soil removal in area of B-1
- Advised must report the 300 PPM sample to response services - above our reporting requirement.
- Danica will talk to Linda & will call Frank Gehrling

Called Frank to inform him of incoming call.

Left messages with Linda Castanzo + Danica Wallace on 4/15/94

DEP HYDROCARBON SPILL DECISION TREE (March 1992)

Spill No. none yet

Town

Investigator: Fontaine

Site Name, Address: Augusta MOBILE

Date: 11 15 94 MT Vernon Ave

Please circle your responses:

	If "Yes" Go To	If "No" Go To
1. ~~Is a~~ **public water supply well** located within 2000 feet of the leak or discharge site, or is the site located within **wellhead protection zones 1 or 2 of a public water supply well**?	12	2
2. Is the leak or discharge site located in or over a **sand and gravel** deposit?	2A	3
2A. Is the entire area, within a 2000 foot radius of the leak or discharge site, a **non-attainment zone**?	13	12
3. Was the release directly into **bedrock** or is the bedrock groundwater system contaminated?	9	4
4. Was the release directly into a **glacial till** deposit?	9	5
5. Was the release into a **silt or clay** deposit? (mixed Sand/Y)	6	N/A
6. Is there at least **10 feet of silt and/or clay between the contaminated zone** and underlying more permeable surficial deposits (such as glacial till or sand and gravel) or bedrock?	7	9
7. Are the area's gradients approximately horizontal (topographic gradient flat or **groundwater gradient <1%**)?	8	9
8. Does the seasonal low of the water table fall below the top of the underlying aquifer (sand and gravel deposit or bedrock)? If unknown, the answer is yes.	9	10
9. Is the area within 2000 feet downgradient or 1000 feet upgradient served by a **public water supply**?	10	12
10. Is there potential for **vapor problems** within buildings or for a confined space explosion hazard? neighborhood - 9150 stream downgradient	13	11
11. Is the entire area, within a 2000 foot radius of the leak or discharge site, a **non-attainment zone**?	14	13

Check clean-up goal decided upon:

____ 12. **Stringent Clean-Up Goals** Remove all free product. Remove or remediate contaminated soil containing greater than 10 ppm total fuel oil or kerosene, or 5 ppm total gasoline as determined by DEP-approved laboratory methods or equivalent DEP approved field techniques. Remediate groundwater containing greater than 50 ug/l total hydrocarbons (gasoline, kerosene, or fuel oil by DEP approved laboratory analytical methods or field techniques), 50 ug/l MTBE, and 5 ug/l benzene by DEP or EPA approved methods.

✓ 13. **Intermediate Clean-Up Goals** Remove all free product. Remove or remediate contaminated soil containing greater than 10 mg/kg total fuel oil or kerosene, or 5 mg/kg total gasoline as determined by DEP-approved laboratory methods or equivalent DEP-approved field techniques. 341 PPM

____ 14. **Baseline Clean-up Goals** Remove all free product. Remove or remediate soil saturated with gasoline, kerosene, or fuel oil.

____ **Other (Specify):** _____

Note: Where there is significant uncertainty regarding the identity of the product, the lower oil standards shall apply; and, in the stringent category, groundwater shall be analyzed for MTBE and benzene.

STATE OF MAINE

Department of Environmental Protection
Bureau of Hazardous Materials and Solid Waste Control

MEMORANDUM

To: Cheryl Fontaine

From: Frank Gehrling

Date: June 27, 1994

Subject: Mount Vernon Avenue Mobil

Excavation of the Mount Vernon Avenue site was accomplished yesterday, 20 June 1994. Les Wilson & Sons was the excavation contractor and Rich of Groundwater Technology was screening the soil. Soil screening was done using an HNu 101 calibrated at 209 ppm isobutelyene. Approximately 150 cubic yards was excavated using an action level of 200 ppm headspace equivalent. There were two areas where we left behind some contaminated soil that was well above the 200 ppm action level. One area was on the Mount Vernon Avenue side as we were getting too close to the right of way. The other area was at the bottom of the hole at about the 12' level, well into the saturated zone. As usual there was a smear zone that seemed to be highly contaminated, MSA Photon readings where over 3000 ppm. The high readings could also been a function of the contamination already present as dissolved phase in the groundwater.

The source of the contamination was obvious. We pulled out two old pipe assemblies which had probably been attached to dispensers. I did not have them remove the entire length of pipe as they were going under the present slab by the dispensers. We finished the work yesterday afternoon and the hole will be back filled today.

CC: Spill Report

STATE OF MAINE
DEPARTMENT OF ENVIRONMENTAL PROTECTION

JOHN R. McKERNAN, JR.
GOVERNOR

DEAN C. MARRIOTT
COMMISSIONER

DEBRAH RICHARD
DEPUTY COMMISSIONER

COPY

Frank -
FYI -
I have officially closed this one
Thanks for your help -
Chris

August 4, 1994

Ms. Linda Costanzo
Mobil Oil Corporation
Westford Technology Park
One Technology Drive
Westford, MA 01886

Re: DEP Spill No. A-251-94
Soil Removal, Mobile Station # 01-C03
150 Mt. Vernon Avenue, Augusta, Me

Dear Linda:

I have reviewed a letter report prepared by Groundwater Technology dated July 28, 1994, describing the soil removal on June 20 at the above site.

I find that this site has satisfactorily been cleaned up to the department's clean-up goals as agreed upon in our meeting of May 11, 1994 and summarized in your letter of May 19, 1994. This site will not require any further soil removal, hydrogeologic investigation, and/or remediation at this time.

Department policy precludes the Department from granting a general release with regard to any site. The Department always reserves the right to require further investigation at a site, even if the site conditions and recommended actions are to the Department's satisfaction at the present time. This is because it is never possible to reach perfect understanding of the hydrology and geology of any given site and, therefore, to assess the effectiveness of a remedial action or the risk which a release on that site may pose to adjacent properties. Nevertheless, based upon the site conditions at the Mt. Vernon Avenue Mobile Station, the Department does not plan to require further actions.

AUGUSTA
STATE HOUSE STATION 17
AUGUSTA, MAINE 04333-0017
(207) 287-7688 FAX: (207) 287-7826
OFFICE LOCATED AT: RAY BUILDING, HOSPITAL STREET

PORTLAND
312 CANCO ROAD
PORTLAND, ME 04103
(207) 879-6300 FAX: (207) 879-6303

BANGOR
106 HOGAN ROAD
BANGOR, ME 04401
(207) 941-4570 FAX: (207) 941-4584

PRESQUE ISLE
1235 CENTRAL DRIVE, SKYWAY PARK
PRESQUE ISLE, ME 04769
(207) 764-0477 FAX: (207) 764-1507

printed on recycled paper

If you have any questions regarding the contents of this letter please feel free to call me at 287-2651. If I am not at my desk please leave a "voice mail message" and I will get back to you promptly.

Sincerely,

Cheryl W. Fontaine, Sr. Geologist
Division of Technical Services
Bureau of Hazardous Materials &
Solid Waste Control

CWF

cc: Frank Gehrling, Response Services

Note to spill report:

This spill report A-251-1994 is connected to project file:

Town: Augusta
Name: Mt. Vernon Ave. Mobile
Color: Orange
Number: 00

Michelle R. Mason
Planning & Research Assistant
4/24/02

APPENDIX H

PHYSICAL SETTING MAPS

U.S. Fish and Wildlife Service

National Wetlands Inventory

Dec 29, 2015

Wetlands

- Freshwater Emergent
- Freshwater Forested/Shrub
- Estuarine and Marine Deepwater
- Estuarine and Marine
- Freshwater Pond
- Lake
- Riverine
- Other

This map is for general reference only. The US Fish and Wildlife Service is not responsible for the accuracy or currentness of the base data shown on this map. All wetlands related data should be used in accordance with the layer metadata found on the Wetlands Mapper web site.

User Remarks:

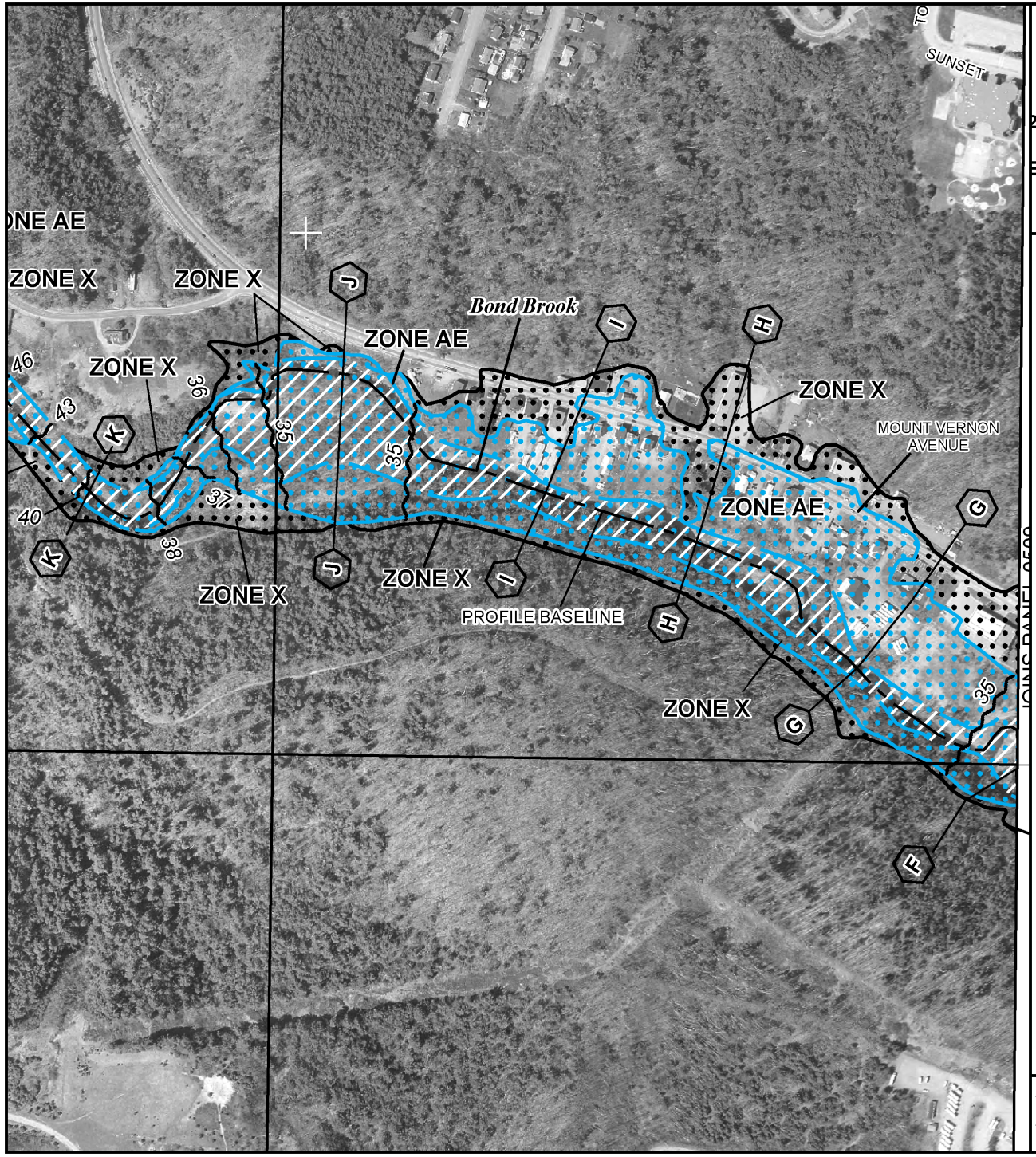

MAP SCALE 1" = 500'

250 0 500 1000

FEET

METERS

NFIP

NATIONAL FLOOD INSURANCE PROGRAM

PANEL 0508D

FIRM

FLOOD INSURANCE RATE MAP

KENNEBEC COUNTY, MAINE

(ALL JURISDICTIONS)

PANEL 508 OF 775

(SEE MAP INDEX FOR FIRM PANEL LAYOUT)

CONTAINS:

COMMUNITY	NUMBER	PANEL	SUFFIX
AUGUSTA, CITY OF	230067	0508	D

Notice to User: The **Map Number** shown below should be used when placing map orders; the **Community Number** shown above should be used on insurance applications for the subject community.

MAP NUMBER
23011C0508D

EFFECTIVE DATE
JUNE 16, 2011

Federal Emergency Management Agency

This is an official copy of a portion of the above referenced flood map. It was extracted using F-MIT On-Line. This map does not reflect changes or amendments which may have been made subsequent to the date on the title block. For the latest product information about National Flood Insurance Program flood maps check the FEMA Flood Map Store at www.msc.fema.gov

APPENDIX I

HISTORICAL MAPS

GOOGLE EARTH AERIAL IMAGERY

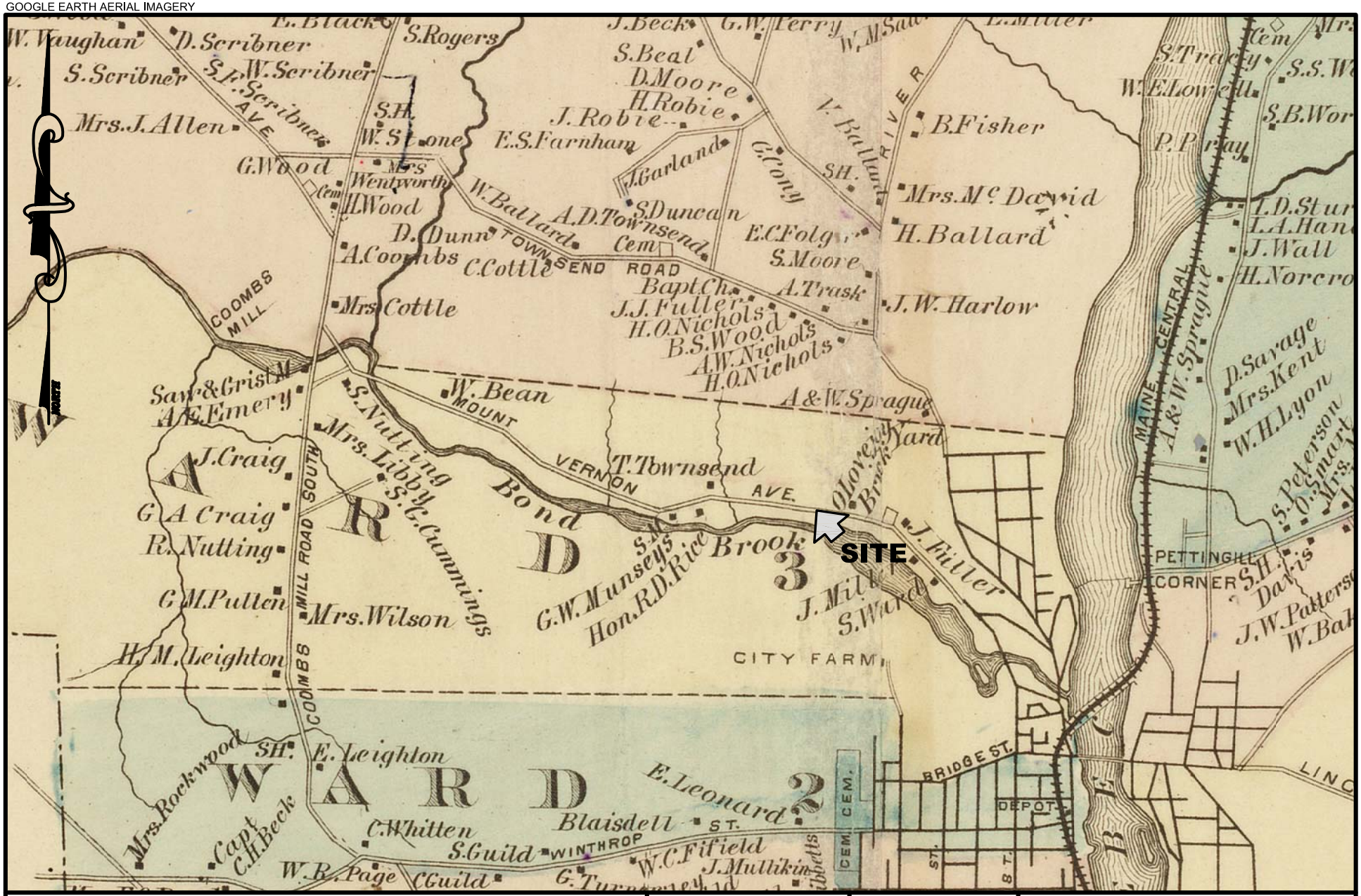

PROJECT TITLE: **PHASE I ESA 161 MT. VERNON AVENUE, AUGUSTA, MAINE**	DWG:	BY: WEH	CES INC ENGINEERING • SURVEYING • PLANNING • SCIENCES
		DATE: 01/11/2016	
SHEET TITLE: **1879 ATLAS OF KENNEBEC COUNTY, MAINE**	JN: 10193.041	REV:	
	SCALE: NTS	REV DATE:	

GOOGLE EARTH AERIAL IMAGERY

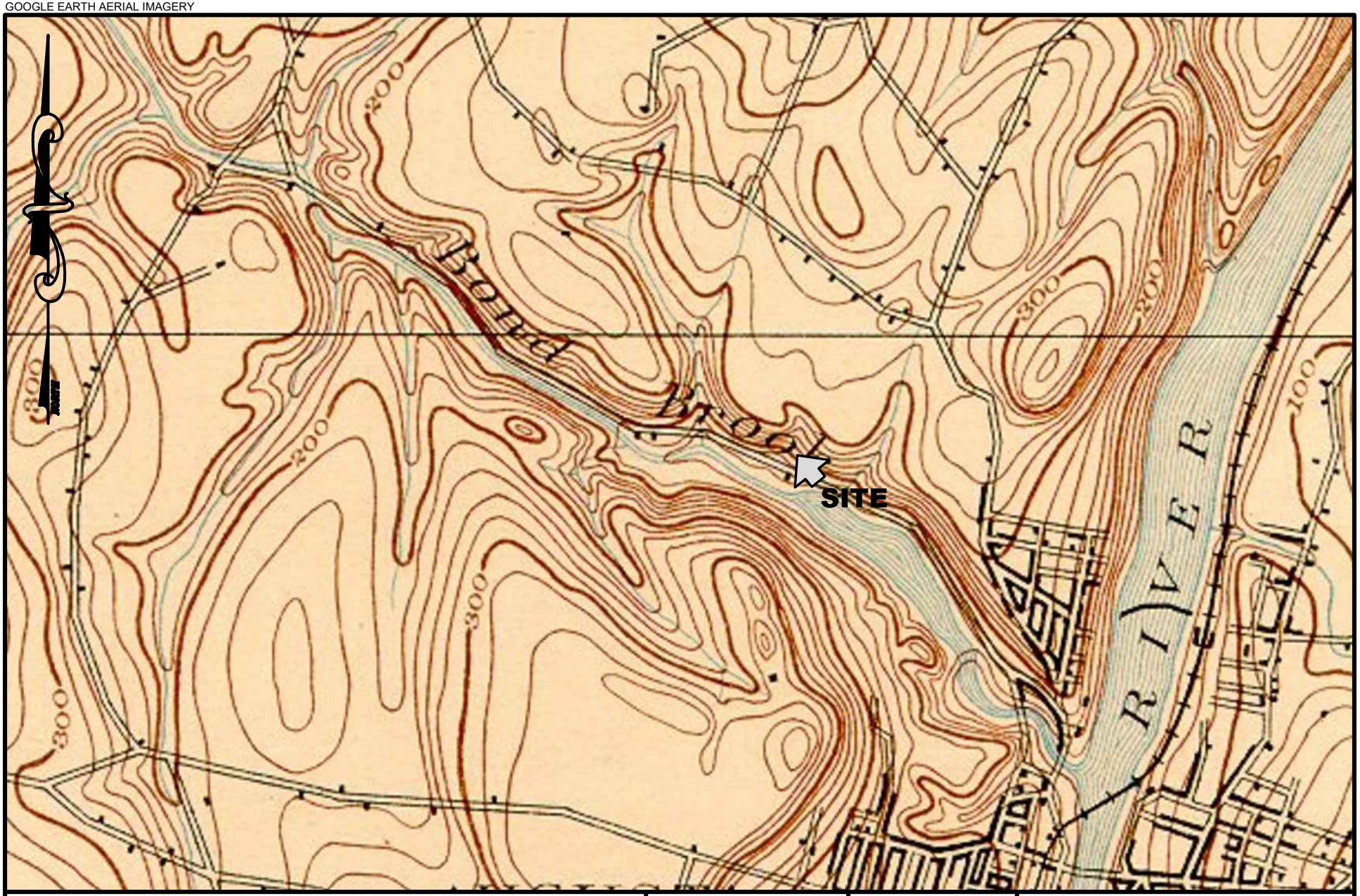

PROJECT TITLE: **PHASE I ESA 161 MT. VERNON AVENUE, AUGUSTA, MAINE**	DWG:	BY: WEH	CES INC ENGINEERING • SURVEYING • PLANNING • SCIENCES
		DATE: 01/11/2016	
SHEET TITLE: **1892 AUGUSTA, MAINE TOPOGRAPHIC QUADRANGLE**	JN: 10193.041	REV:	
	SCALE: NTS	REV DATE:	

GOOGLE EARTH AERIAL IMAGERY

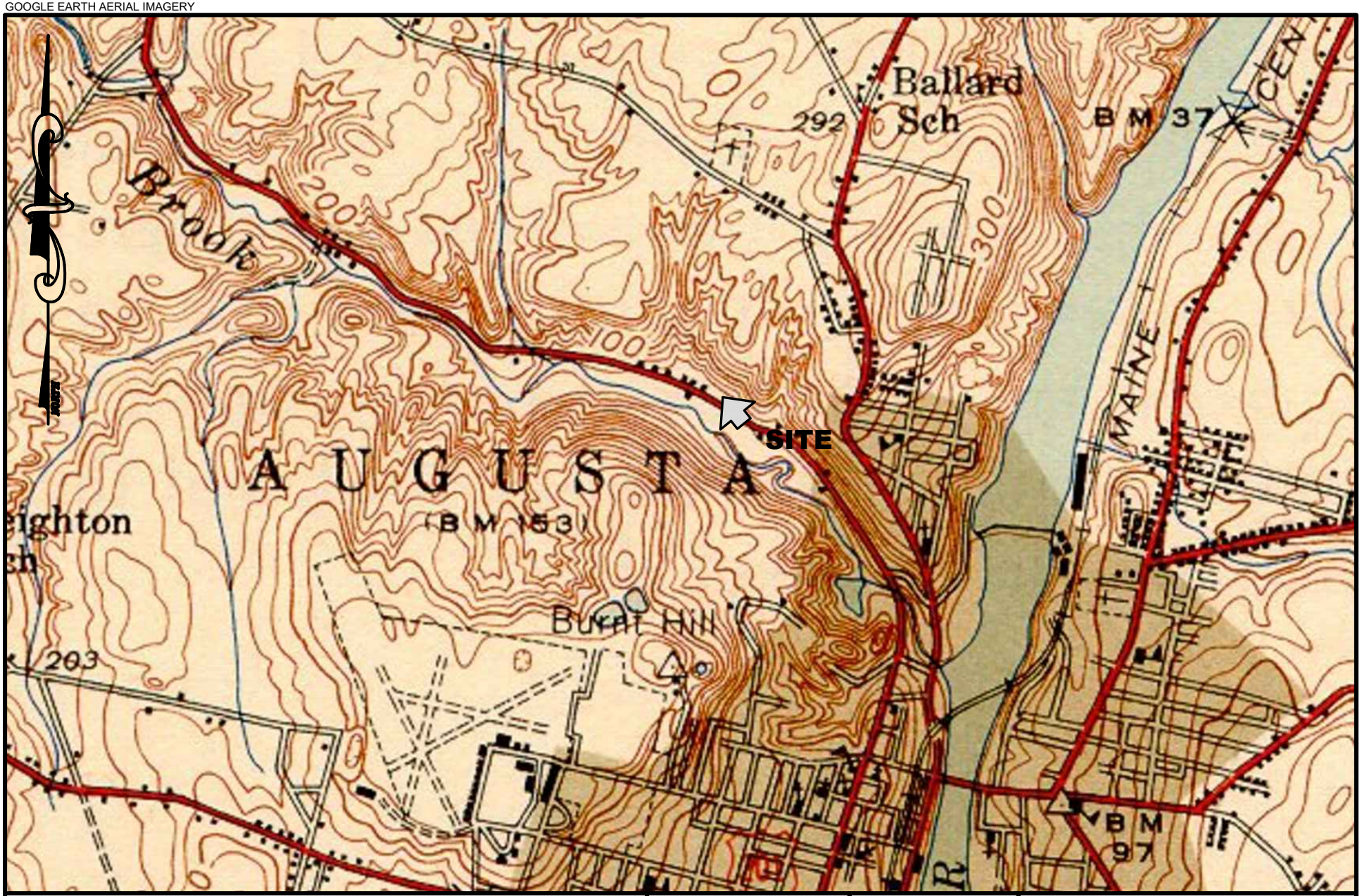

PROJECT TITLE: PHASE I ESA 161 MT. VERNON AVENUE, AUGUSTA, MAINE	DWG:	BY: WEH	CES INC ENGINEERING • SURVEYING • PLANNING • SCIENCES
		DATE: 01/11/2016	
SHEET TITLE: 1943 AUGUSTA, MAINE TOPOGRAPHIC QUADRANGLE	JN: 10193.041	REV:	
	SCALE: NTS	REV DATE:	

GOOGLE EARTH AERIAL IMAGERY

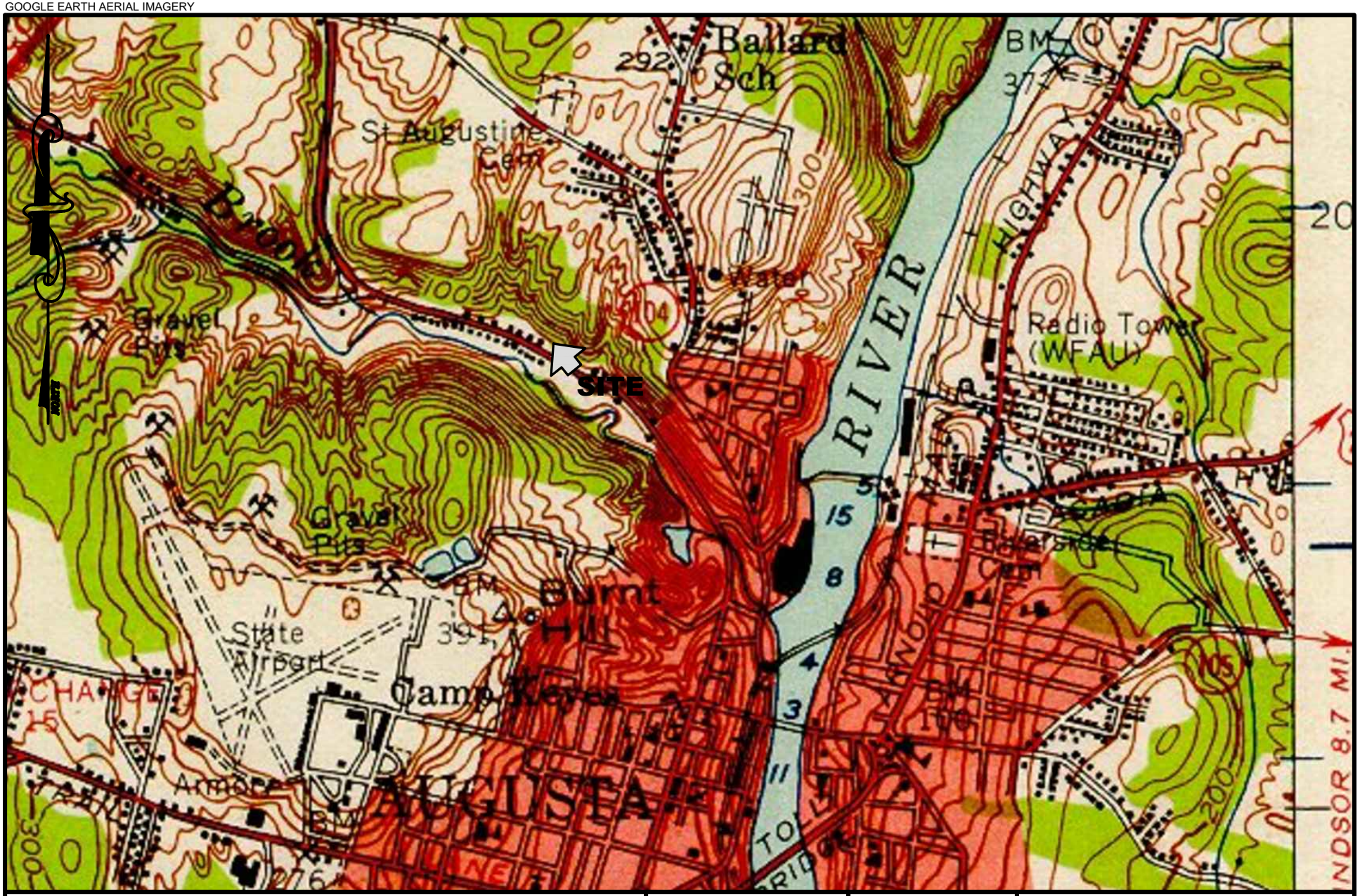

PROJECT TITLE: PHASE I ESA 161 MT. VERNON AVENUE, AUGUSTA, MAINE	DWG:	BY: WEH DATE: 01/11/2016	CES INC ENGINEERING • SURVEYING • PLANNING • SCIENCES
SHEET TITLE: 1956 AUGUSTA, MAINE TOPOGRAPHIC QUADRANGLE	JN: 10193.041 SCALE: NTS	REV: REV DATE:	

GOOGLE EARTH AERIAL IMAGERY

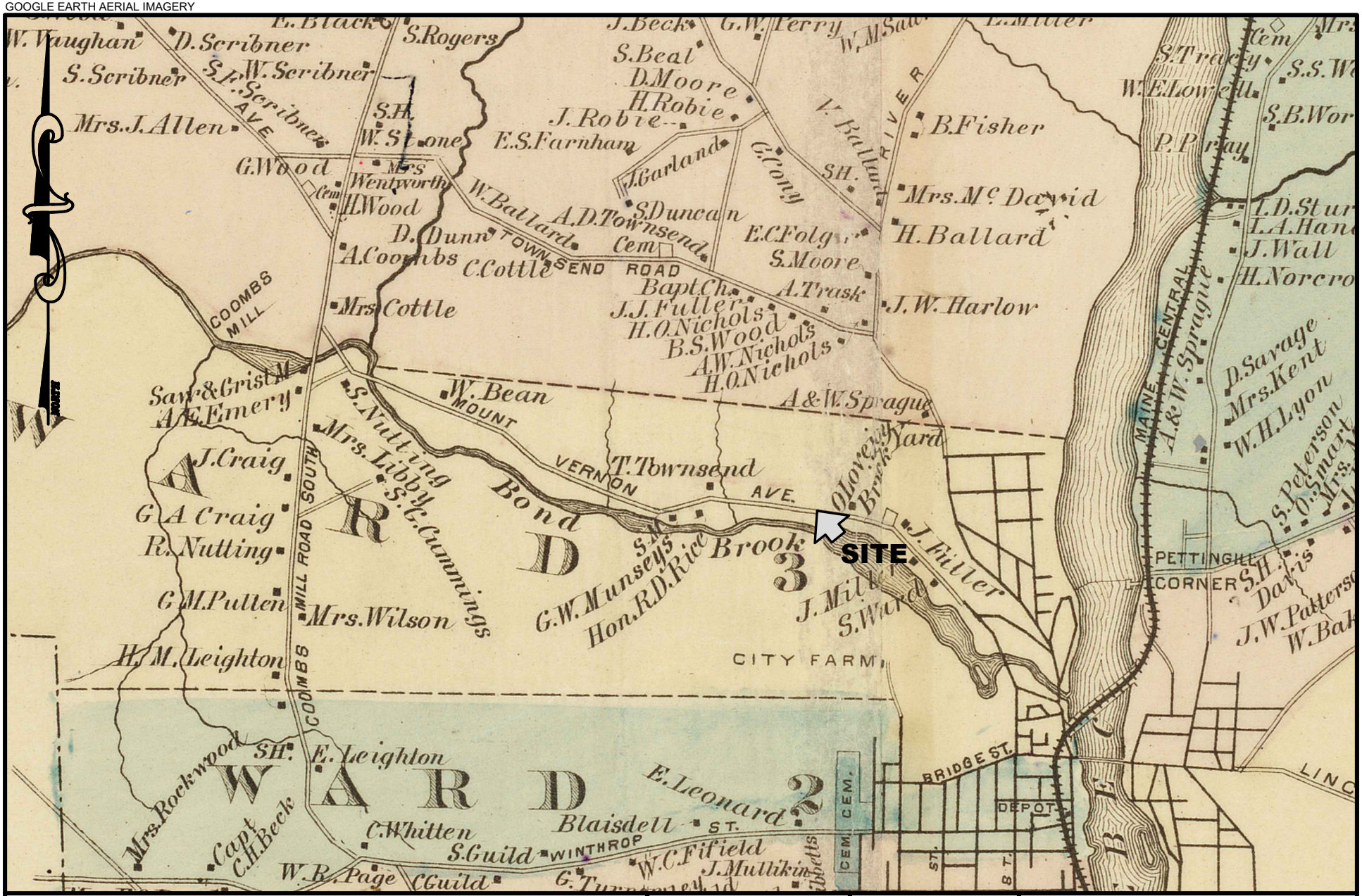

PROJECT TITLE: **PHASE I ESA 161 MT. VERNON AVENUE, AUGUSTA, MAINE**	DWG:	BY: WEH	CES INC ENGINEERING • SURVEYING • PLANNING • SCIENCES
		DATE: 01/11/2016	
SHEET TITLE: **1879 ATLAS OF KENNEBEC COUNTY, MAINE**	JN: 10193.041	REV:	
	SCALE: NTS	REV DATE:	

APPENDIX J

NEARBY WELLS

GOOGLE EARTH AERIAL IMAGERY

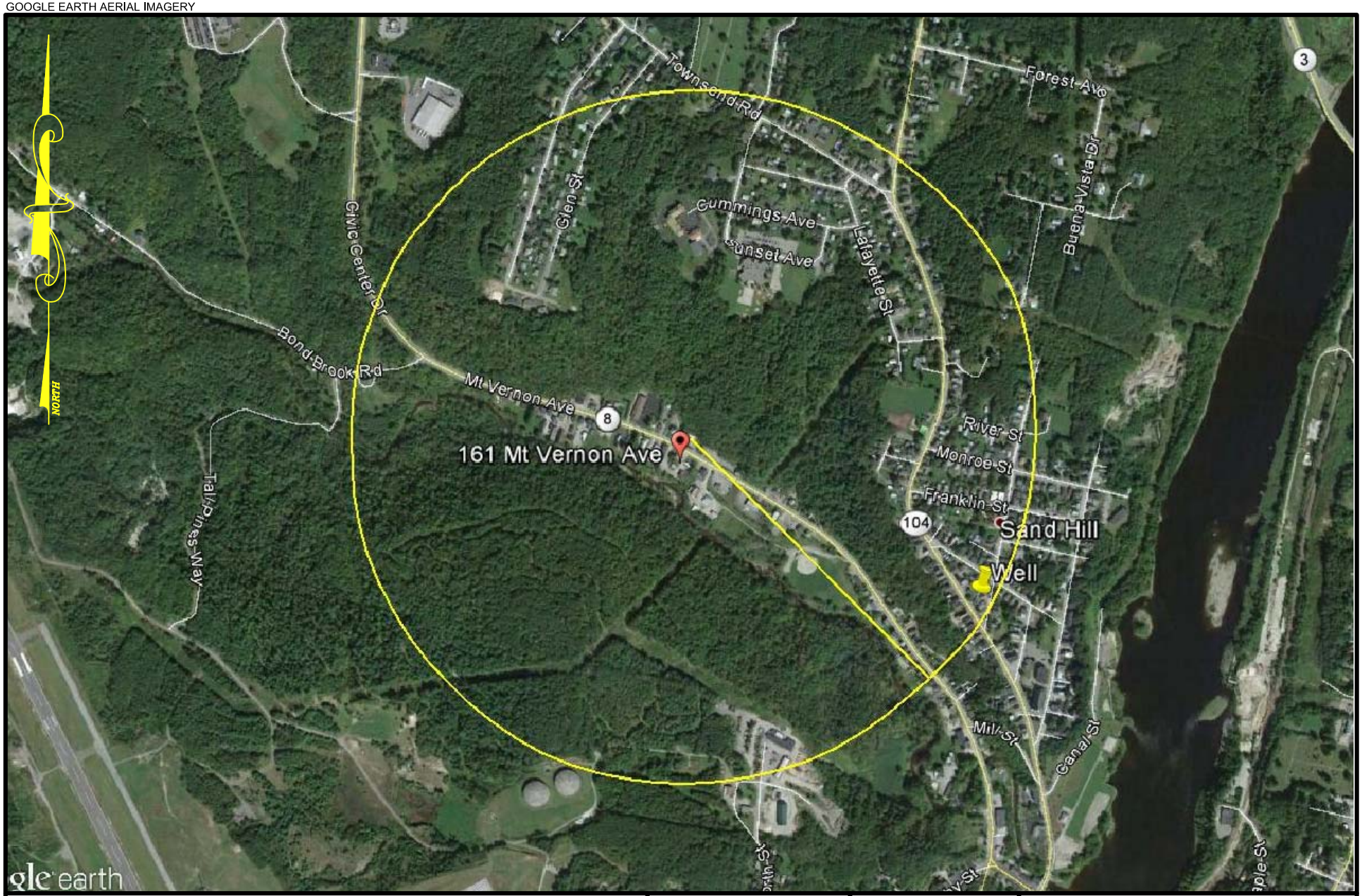

PROJECT TITLE: **PHASE I ESA 161 MT. VERNON AVENUE, AUGUSTA, MAINE**	DWG:	BY: WEH	CES INC ENGINEERING • SURVEYING • PLANNING • SCIENCES
		DATE: 01/11/2016	
SHEET TITLE: **WELLS WITHIN 2,500' OF THE SITE**	JN: 10193.041	REV:	
	SCALE: NTS	REV DATE:	

APPENDIX K

QUALIFICATIONS OF THE ENVIRONMENTAL PROFESSIONALS

WESLEY E. HARDEN, C.G.

GEOLOGIST

Wesley Harden has a background in Geology with experience in Phase I and II Environmental Site Assessments (ESAs), multi-media sampling, and brownfields assessment and remediation. In addition, Wes has been involved with assessment and remediation of PCB-containing building materials. Wes has participated in Phase I ESAs for facilities including newspaper production, service stations, office buildings, apartment complexes, and raw land. He has participated in all phases of site assessment from initial discovery to remediation and subsequent monitoring. Wes also has extensive experience in field sampling for ground water, soil, storm water, soil vapor, and landfill gas. Additionally, Wes has been involved in the preparation of storm water pollution prevention plans, spill prevention, control, and countermeasure plans, as well as integrated contingency plans for facilities throughout Maine.

CORE EXPERTISE

Phase I and II Environmental Site Assessments

Environmental Due Diligence

Multi-Media Sampling

Brownfields

Professional history

2013 – Present | CES, Inc. | Geologist
2010 – 2013 | Summit Environmental Consultants, Inc. | Staff Scientist
2007 – 2010 | SCS Engineers | Geologist
2006 – 2007 | URS Corporation | Staff Geologist
2006 – 2006 | Tetra Tech NUS, Inc. | Geologist I
2004 – 2006 | Aerostar Environmental Services, Inc. | Project Geologist

Education

2003 | B.S. Geology, Washington and Lee University, Lexington, Virginia

Registrations

OSHA 29 CFR 1910. 120HAZWOPER Training
OSHA 29 CFR 1910. 120(e)(4) HAZWOPER Management/Supervisor Training
Maine Certified Geologist (License #586)

Project Experience

Glover's Service Station Rumford | Maine

Wes completed Phase I and II Environmental Site Assessments at this facility. He subsequently assisted with the application to the Volunteer Response Action Program resulting in the issuance of a No Further Action Assurance letter for the facility.

Pierce Place Assessments | Lewiston, Maine

Wes wrote Phase I Environmental Site Assessments for 17 residential parcels included in the Pierce Place development in Lewiston, Maine. In addition, Wes assisted with a Housing and Urban Development environmental review in support of the project.

Former Webber Company Property | Presque Isle, Maine

Wes wrote an Assessment of Brownfield Cleanup Alternatives and provided field oversight for soil excavation and remediation at a former bulk petroleum distribution facility. Wes provided the client with a final report detailing remediation activities.

Phase I and National Environmental Protection Act Assessments | Various Sites, Maine
Wes participated in Phase I ESA and National Environmental Protection Act assessments for cell tower sites throughout the State of Maine.

Abbie Fowler School | Sangerville, Maine
Wes conducted Phase I and II ESAs at a former elementary school in support of a brownfield grant application

Brownfield Assessment, Former Keuffel and Eichler Property | Kennebunk, Maine
Wes conducted a Brownfield Investigation at a former manufacturing facility in Kennebunk, Maine. Wes prepared the Site Specific Quality Assurance Project Plan and the Site Health and Safety Plan. In addition, Wes completed all reporting and the subsequent preparation of an Assessment of Brownfield Cleanup Alternatives for the facility.

Underground Storage Tank Removals | Various Sites, Maine
Wes has provided oversight during the removal of numerous underground storage tanks at various locations throughout Maine including reporting and regulatory oversight.

Spill Prevention, Control, and Countermeasure Plans, Maine Army National Guard | Various Sites, Maine
Wes has written spill prevention, control, and countermeasure plans for Maine Army National Guard facilities throughout the State of Maine

Aboveground Storage Tank Permitting, Maine Army National Guard | Various Sites, Maine
Wes assisted the Maine Army National Guard with the preparation of State Fire Marshall permits for aboveground storage tanks at various facilities throughout the State of Maine.

460 U.S. Route 1 | York, Maine
Wes conducted Phase I and II ESAs for the property and provided subsequent assistance with application to the Maine Department of Environmental Protection's (MDEPs) Voluntary Response Action Program resulting in the issuance of a No Further Action Assurance letter for the property.

76 Pier Street | Bangor, Maine
Wes participated in all phases of investigation from an initial Phase I ESA to a subsequent Phase II ESA. Additionally, Wes assisted with the reporting and development of remedial alternatives at the property.

PCB Caulking Remediation | Various Sites, Maine
Wes assisted with initial investigation and assessment of PCB-impacted caulk and substrates. Wes also assisted with work plan preparation and conducted posted remediation visual inspection, substrate sampling, and air monitoring associated with the removal of PCB-containing caulking and subsequent reporting at federal, state, and private facilities throughout the State of Maine.

Former Cascade Woolen Mill | Oakland, Maine
Wes provided oversight of debris removal and soil remediation at the former Cascade Woolen Mill. Debris, including asbestos-containing materials and lead impacted soils, was excavated and removed from the former mill, which had been destroyed by fire.

Municipal Landfill Sampling | Various Sites, Maine

Wes has conducted multiple ground and surface water monitoring activities at landfill facilities throughout the State of Maine.

JOHN K. CRESSEY, CG

SENIOR PROJECT MANAGER / SENIOR PROJECT GEOLOGIST

John Cressey is a Maine Certified Geologist with over 16 years of experience in the environmental consulting and hazardous waste fields including three years as a direct-service contractor. John manages all aspects of Brownfields Assessments from Phase I ESAs to Feasibility Studies. Over the years John has managed projects for private and public sector clients, including large-scale hazardous waste removals, pump and treat systems, spill clean-ups and overseeing environmental sampling. John is experienced in environmental investigations, field sampling events, and report preparation in support of investigations and remedial operations for state and industrial clients. Technical documents that John produces include but are not limited to: ASTM Phase I Environmental Site Assessments, Phase II Environmental Site Assessments, QAPPs for submittal to EPA and MDEP, and dozens of VRAP applications and agreements with MDEP.

CORE EXPERTISE

Brownfields Site Assessments and Redevelopment

Phase II ESAs

Petroleum and Hazardous Waste Remediation

MDEP VRAP

Professional History

2014 – Present | CES, Inc. | Senior Project Manager
2013 – 2014 | CES, Inc. | Project Manager
2004 – 2013 | Summit Environmental Consultants | Project Manager
2001 – 2004 | Environmental Projects, Inc. | Disposal Coordinator/Field Chemist/Foreman
2001 – 2004 | Summit Environmental Consultants | Staff Scientist
1996 – 1998 | Nichols Portland | Assistant to the Facilities Manager

Education

1997 | B.A. Environmental Science and Policy, University of Southern Maine

Training

40-Hour OSHA Hazardous Materials Site Worker
8-Hour Universal Waste
Innov-X Systems X-Ray Flourescence Spectrum Analyzer Training
Radiation Safety

Registrations

Maine Certified Geologist (#544)

Affiliations

U.S. Green Building Council, Maine Chapter
Geological Society of Maine

Project Experience

Maine Energy PCB and Dioxin Remediation | Biddeford, Maine

As Project Manager for the remediation of dioxin and PCB-impacted soils on the former waste to energy facility, John developed site specific remediation specifications, remediation work plans for bidding, and oversaw the remediation oversight. John worked with the USEPA Toxic Substance and Control Act (TSCA) staff to develop an acceptable risk-based PCB remediation work plan.

City of Lewiston Revolving Loan Fund | Lewiston, Maine

As Project Manager, John assisted the City with the implementation of their Revolving Loan Fund. Since its inception the City has loaned or granted over $1 million to cleanup properties.

MDEP Vapor Intrusion Study | Augusta & Livermore Falls, Maine
As Project Manager John worked to complete the project scope and the investigations for the Cumberland Farms gasoline stations in Augusta and Livermore Falls, Maine. This included soil borings, monitoring well installations, and soil vapor collection of source, utility, and sub-slab locations.

American Tissue Mill | Augusta, Maine
As Project Manager, John oversaw the demolition of the buildings and Phase II ESA activities on an 18-acre former paper mill site on the Kennebec River. John developed the bid specification manual on behalf of the City of Augusta and assisted the City in obtaining a $350,000 USEPA grant to perform a Phase II ESA on the property.

MDEP Brownfields Program | Statewide
John acted as Project Manager for the current $500,000 contract with the MDEP and two past contracts with MDEP. Over the course of the contract; Phase I ESAs, Phase II ESAs, and Feasibility Studies across the state from Parsonsfield to Fort Kent have been performed.

Keddy Mill | Town of Windham, Maine
As Project Manager, John completed a Phase I ESA for a former steel mill under the Town of Windham's City-Wide USEPA Brownfields Assessment Grant. Based upon the results of the Phase I ESA, sampling was completed for suspected PCB impacts on the property. These results led to two additional sampling rounds including coordination with the USEPA's mobile laboratory to assist in delineation of PCB impacts. The USEPA listed the property as a Superfund Site.

Museum L-A | Lewiston, Maine
John acted as Project Manager for the oversight of the removal of asbestos and lead-based paint from a former woolen mill in Lewiston, Maine as part of a $200,000 USEPA Brownfields Grant. Tasks include development of a Community Relations Plan, Assessment of Brownfields Cleanup Alternatives, and a bid specification manual for the removal of these hazardous items

Androscoggin Mill #8 | Lewiston, Maine
John acted as Project Manager for a $200,000 USEPA Brownfields Grant for the removal of asbestos from the former Androscoggin Mill #8 as well as the removal and disposal of approximately 400 tons of coal ash-impacted soils. Tasks included development of a bid specification manual for the removal of the soil and the building.

City of Lewiston Brownfields Project | Lewiston, Maine
As Project Manager, John worked on two separate USEPA administered Hazardous Materials Assessment Brownfields grants involving focused Phase I, Phase II, and Feasibility Studies. Over the course of four years, 20 Phase I ESAs, nine Phase II ESAs, and ten QAPPs were completed.

MDEP Bio-Remediation Pilot Project | Statewide
As Project Manager, John worked on a MDEP administered Bio-Remediation soil pile study to determine the viability of bio-piles in the State of Maine year-round. John's activities included design and construction of the piles, overseeing the monthly checks, and developing a conceptual site model for the process.

Apollo Tannery | Camden, Maine
As Project Manager, John completed a 2,000 ton soil removal, including the installation of a grout slurry wall, under a USEPA Brownfields Grant. A MDEP-administered Phase II, Site specific QAPP, boring and test pit development, as well as on-site soil and groundwater sampling activities and a Feasibility Study were performed.

Old Howland Tannery | Howland, Maine
John acted as Project Manager for the MDEP administered Brownfields project. He completed well abandonment of a storage well and three piezometers under the direction of MDEP. John completed a VRAP application and assisted the Town and Penobscot River Trust in securing MDEP Release of Liability for the property. A Focused Feasibility Study on behalf of the Town of Howland for the portion of the property formerly used as a landfill was also completed.

Northern Maine Development Commission Brownfields Assessment Grant | Aroostook County, Maine
As Project Manager, John (teamed with County Environmental Engineering) for a USEPA administered Petroleum Assessment Brownfields project involving eight Phase I ESAs and four Phase II ESAs over the course of three years.

Dockside Sports | Rangeley, Maine
John acted as Project Manager for an MDEP petroleum cleanup at a former gas station on Rangeley Lake. Work on the Site involved the removal of three underground storage tanks (USTs) and the removal of approximately 4,000-cubic yards of impacted soil as well as the removal and disposal of approximately 60,000-gallons of groundwater.

Former McCain's Factory | Washburn, Maine
John acted as Project Manager for the completion of a Phase I and Phase II ESA on two separate parcels formerly occupied by a french fry factory and an associated wastewater disposal field. John was responsible for the oversight and completion of a 6,000-cubic yard diesel impacted soil removal as well as the removal of asbestos materials under the direction of the MDEP and a VRAP on behalf of the Town.

Industrial Box and Lumber, Brownfield Site | Parsonsfield, Maine
As Project Manager for the regrading of a former landfill area on the Site, John oversaw the completion of a UECA and completion of a VRAP for the MDEP and the Town of Parsonsfield.

Hanna's Garage | New Harbor, Maine
John acted as Project Manager overseeing the removal of three USTs, 400 tons of gasoline contaminated, and the installation of a pump and treat system for the MDEP. In addition, John oversaw the installation of a state-of-the-art vaulted gasoline AST system and a soil restivity study to determine the location of bedrock fractures.

Former Pre-Cast Concrete Facility | Auburn, Maine
As Project Scientist, John was in charge of overseeing soil borings, monitoring well installation, and test pitting activities for a Phase II ESA performed to ascertain site conditions prior to redevelopment. Work included filing for and receiving a VRAP agreement with MDEP on an expedited schedule.

Charlotte Smith Property | Meddybemps, Maine
As Project Manager and Field Chemist, John was responsible for the characterization and removal of over 40,000 pounds of waste from the basement and garage of a site tied to the Eastern Surplus property. John worked in conjunction with MDEP staff to prioritize and safely remove the waste, package it appropriately, and have it removed from the site.

Smith's Junkyard | Meddybemps, Maine
John acted as Field Chemist and Project Manager overseeing the characterization and removal of over 125,000 pounds of hazardous waste and 3,000 gallons of waste oil in a four-month span. This project included the seizure, labeling and transportation of over 1,000 cylinders in coordination with the MDEP to inventory and document possible illegal actions.

Bates Mill Brownfield Project | Lewiston, Maine
As Staff Scientist for one of the largest Brownfield projects in Maine, John's project responsibilities included development of documents including a QAPP and a Phase II ESA. John conducted the fieldwork and file reviews to coincide with report writing and to develop new strategies and sampling plans.