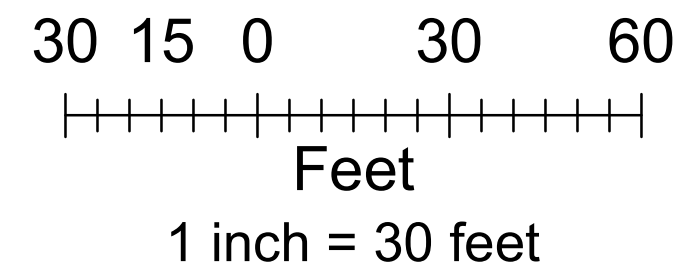
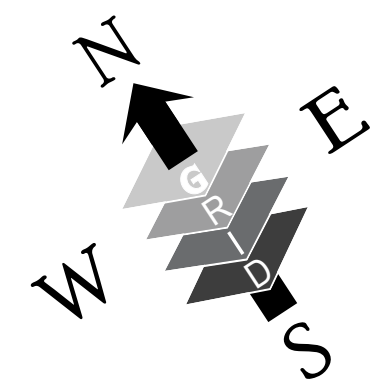


General Arrangement Process Diagram



Legend

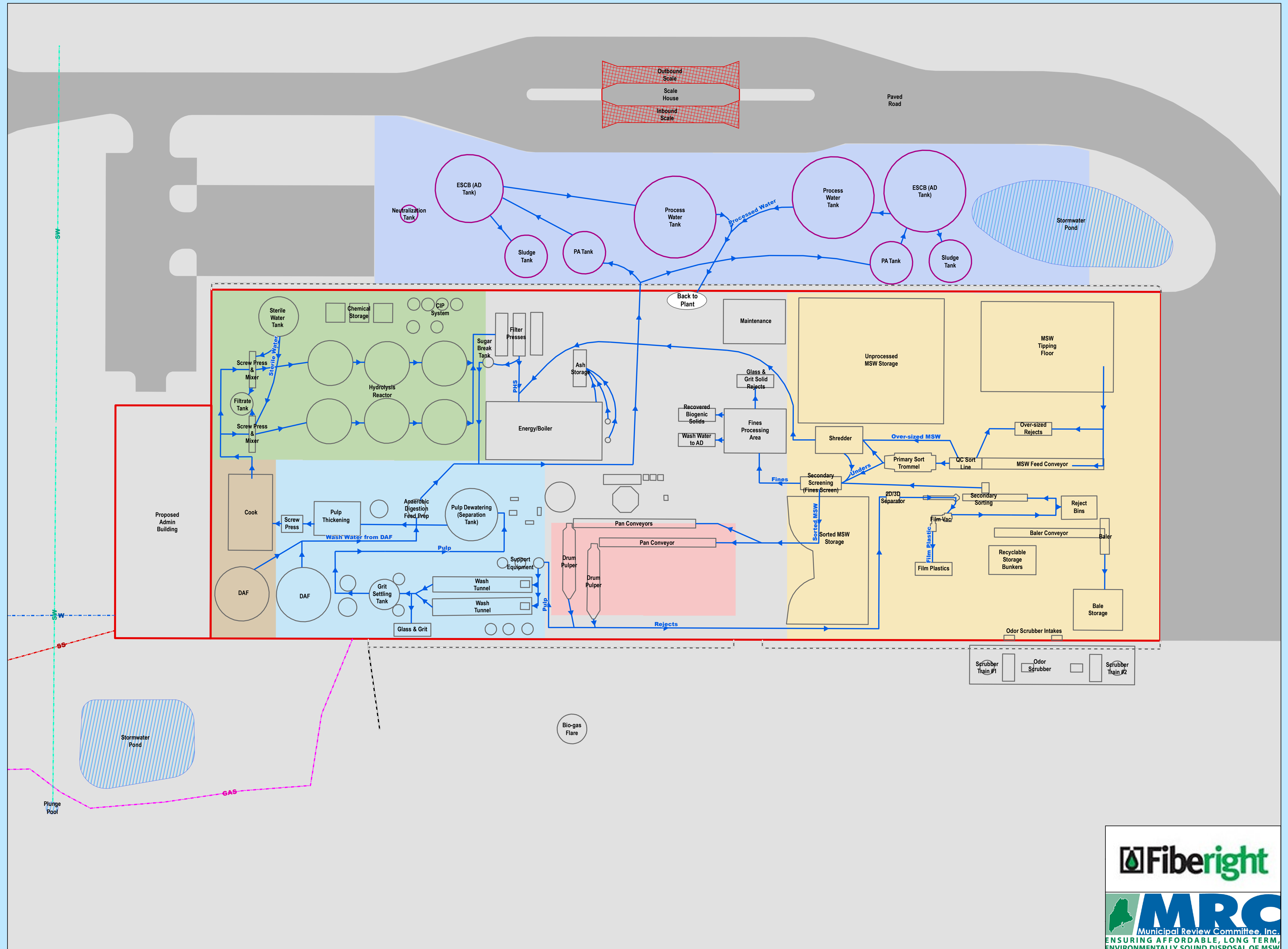
- | | |
|---------------------|----------------------------------|
| Flow Material | Operational Features |
| MSW Processing Flow | Pond |
| Stormwater Line | Scales |
| Sewer Line | Tank |
| Gas Line | Building |
| Water Line | Road |
| Drip Edge Outlet | Anaerobic Digestion Area |
| Drip Strip | Hydrolysis Area |
| | Materials Recovery Facility Area |
| | Pulp Area |
| | Wash Area |
| | Waste Water Treatment Area |



MAP NOTES:

- 1: SITE DATA DEVELOPED BY CES, INC., DECEMBER, 2015.
- 2: OPERATIONAL FEATURES AND INFRASTRUCTURE PROVIDED BY FIBERIGHT, 2015. LOCATIONS ARE APPROXIMATE AND ARE SUBJECT TO CHANGES.
- 3: MAP IS PROJECTED USING STATE PLANE COORDINATES, US SURVEY FEET, EAST ZONE AND AND REFERENCES THE NORTH AMERICAN DATUM OF 1983 (NAD83).
- 4: NORTH ARROW IS REFERENCED TO GRID NORTH.
- 5: INTENDED FOR REFERENCE PURPOSES ONLY. THE MRC & CES, INC. AND THEIR AFFILIATES ARE NOT RESPONSIBLE FOR THE MISUSE OF THIS MAP OR DATA DEPICTED HEREIN.

Fiberight, LLC. & Municipal Review Committee
 Project No.: 11293.001
 Updated: 10/7/2015 [lladd]



MXD: P:\11293-Fiberight\001-Solid Waste Facility\GIS Data\MXD\General Arrangement Process Diagram 100715.mxd

