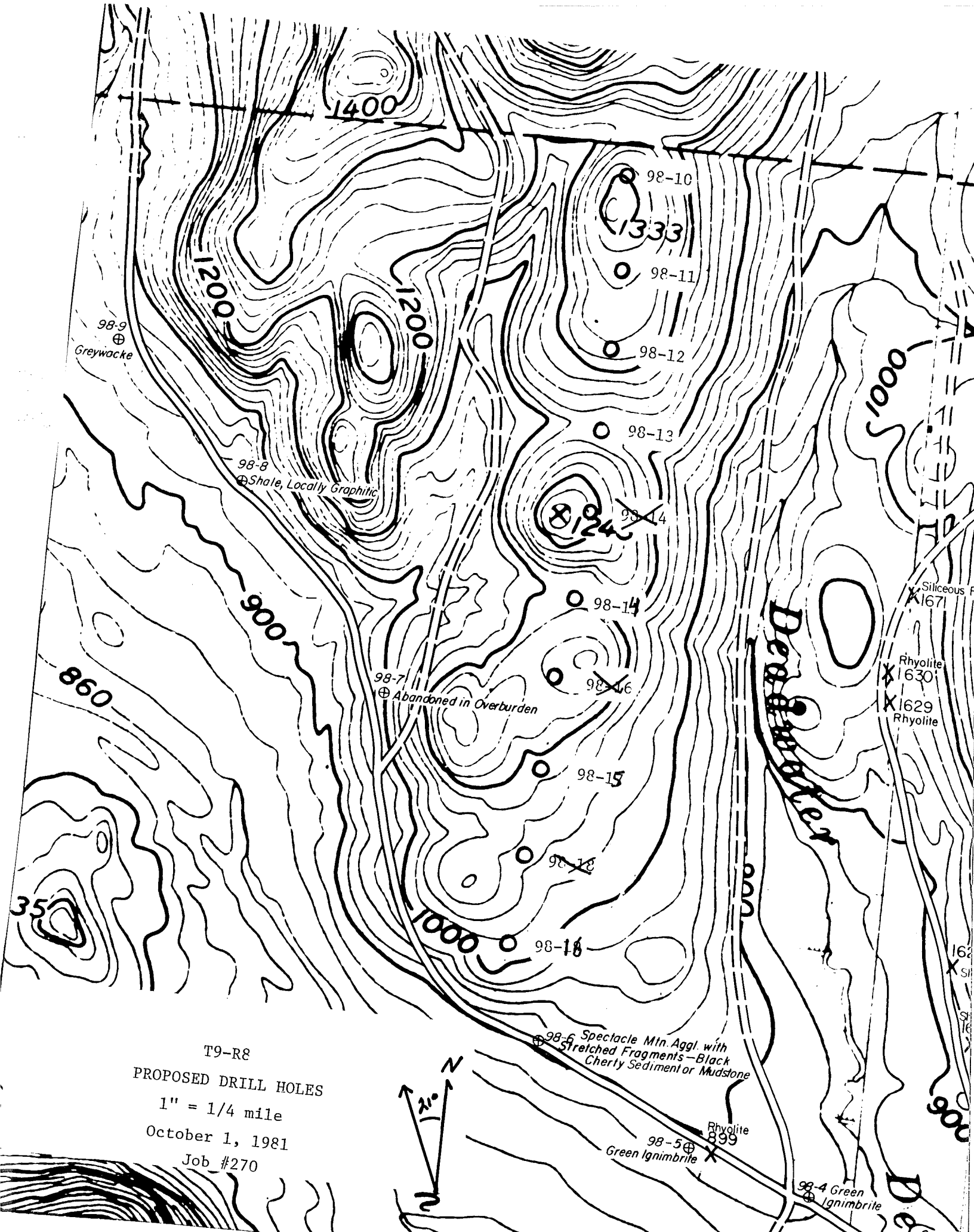

T9-R8

PROPOSED DRILL HOLES

1" = 1/4 mile

October 1, 1981

Job #270

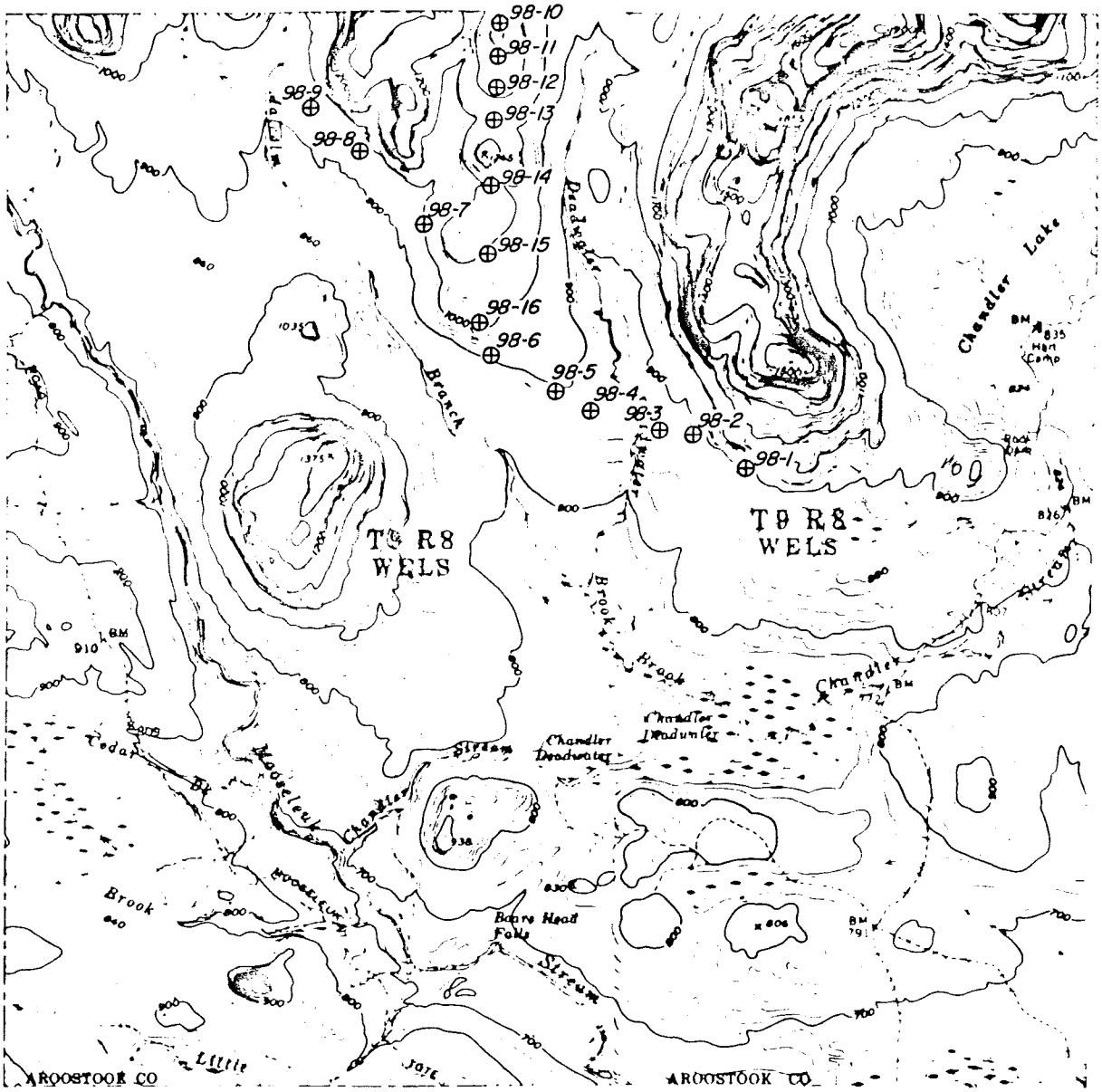

Scale: 1" = 1 mile

98-1 thru 9 drilled in 1979
98-10 thru 16 drilled in 1981

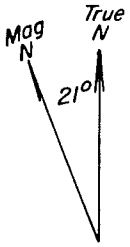

Location of T9 R8 Lithologic Drill Holes (98)

Aroostook Co., Maine

for

The NEJV

by

J.S. Cummings Inc.

Sketch 270-16 (10/12/81)

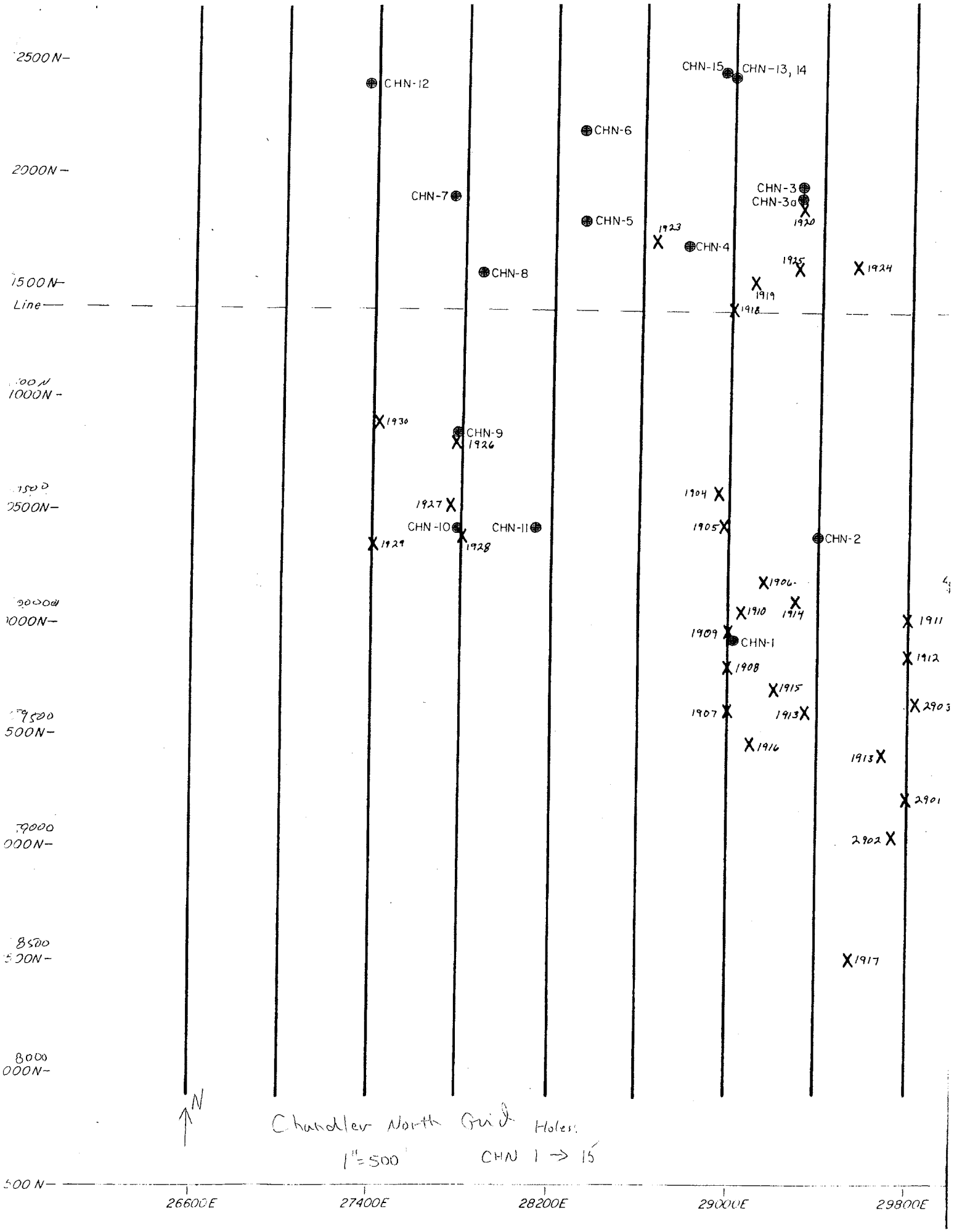
2500N
2000N
1500N
Line
1000N
500N
500N
26600E
27400E
28200E
29000E
29800E
CHN-12
CHN-15
CHN-13, 14
CHN-6
CHN-7
CHN-3
CHN-3a
1920
CHN-5
1923
CHN-4
1925
1924
CHN-8
1919
1918
1930
CHN-9
1926
1904
1927
CHN-10
CHN-11
1905
CHN-2
1929
1928
1906
1910
1914
1911
1909
CHN-1
1912
1908
1915
1907
1913
2903
1916
1913
2901
2902
1917
N
Chandler North Grid Holes:
1" = 500'
CHN 1 → 15