RAGGED MTN. AREA - GRID 8 - T9, R10 - MAINE

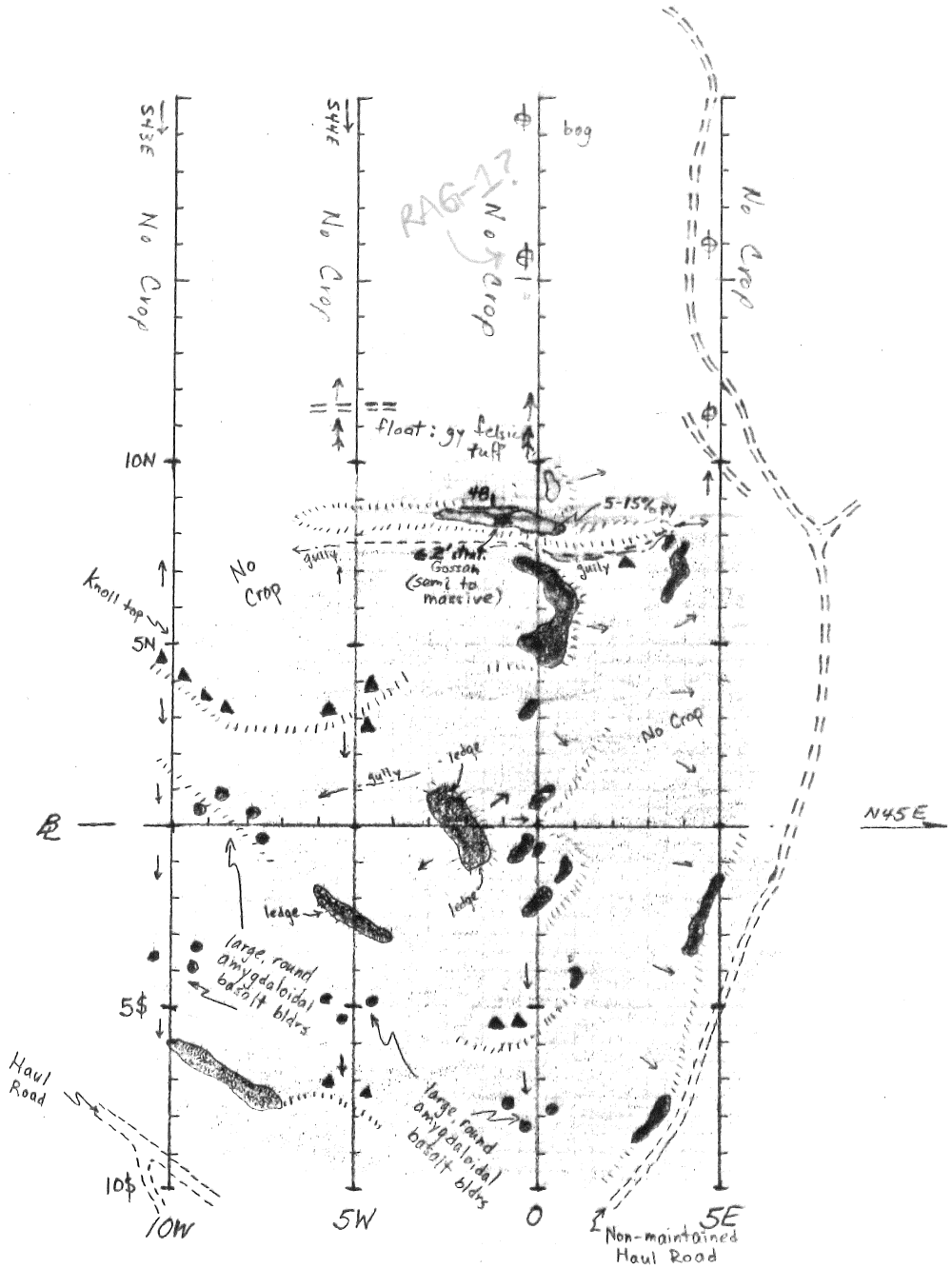

N

1" = 500'

EXPLANATION:

SILICEOUS FELSIC TUFF
lt. to med. gy., v.f.g. to f.g., massive; some sl. stockworks; some feld. xtal tuff; sl. chlor.

INTERMEDIATE TUFF
dacite to rhyodacite; sl. to mod. chlor.; non to sl. siliceous; locally crse. (≤0.4") qtz-eye & feld. frags. + xtals.

BASALT FLOW/FLOW BRECC.
med. to dk. gy-gn; v.f.g. to f.g.; chlor.; locally hematitic; local epidote & CO_3^{--}; commonly amygdaloidal; non-magnetic

ΔΔ FLOAT

→ = downhill direction

//////// = ridge line

SCALE: 1" = 500'

Anom. 372 C located at B-00.

R.A.K. + C.P.W.
10/1/84
10/2/84

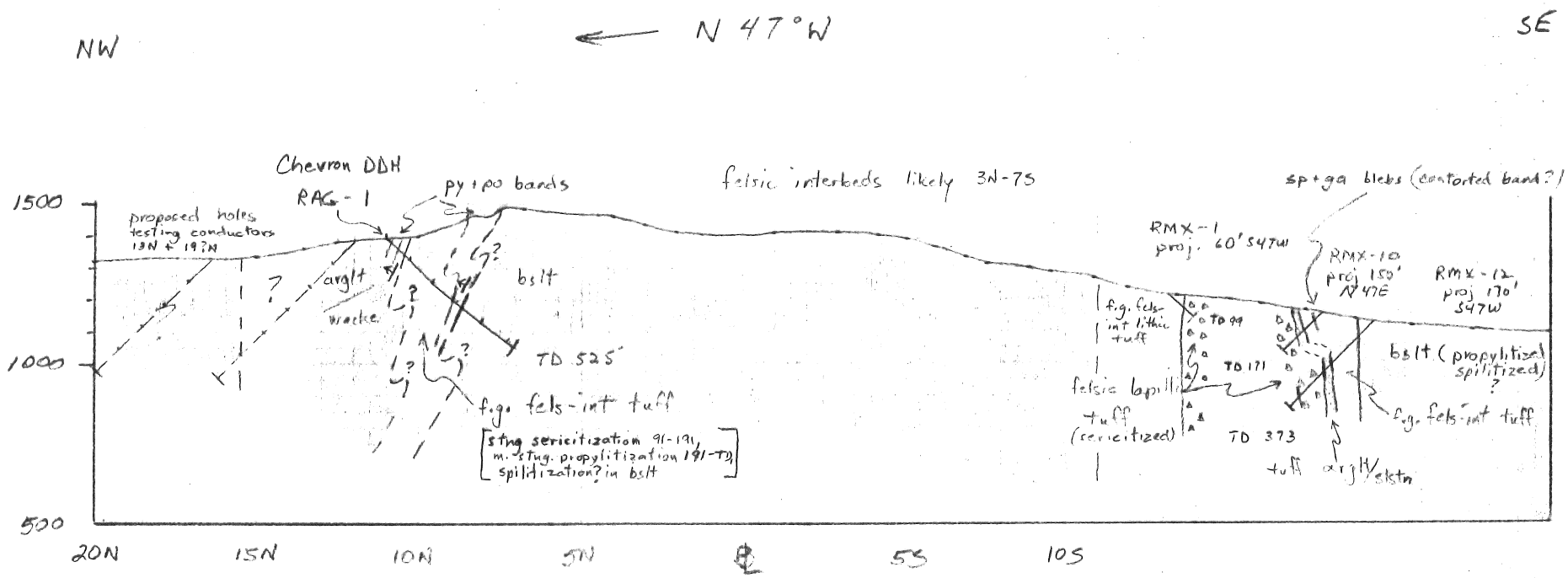

Cross Section Along Line 0, Grid 8

T9 R10

Southwest End of Ragged Mtn.

1 in = 500 ft

EMS

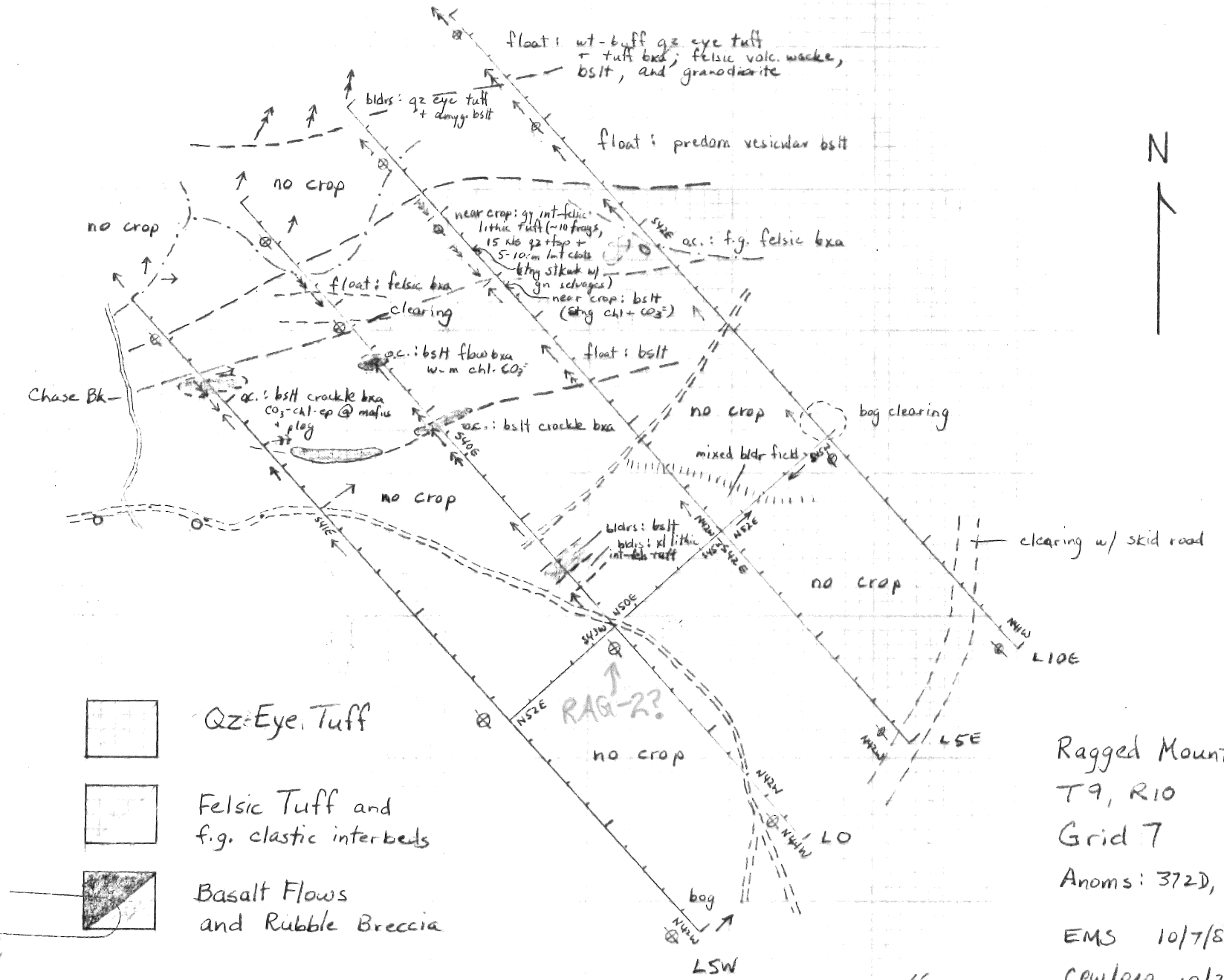

Ragged Mountain Area
T9, R10
Grid 7
Anoms: 372D, 373E, 374B

EMS 10/7/84
CPW/PAR 10/28/84

1" = 500

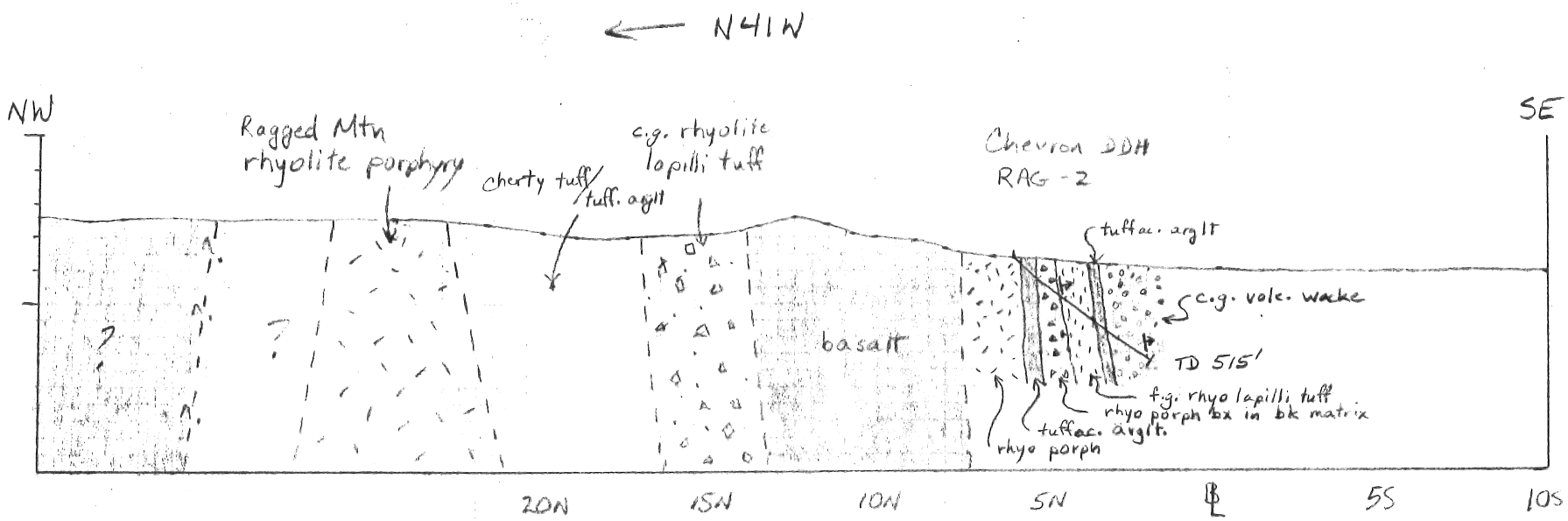

Cross Section Along Line O, Grid 7

T9 R10

Southwest End of Ragged Mtn.