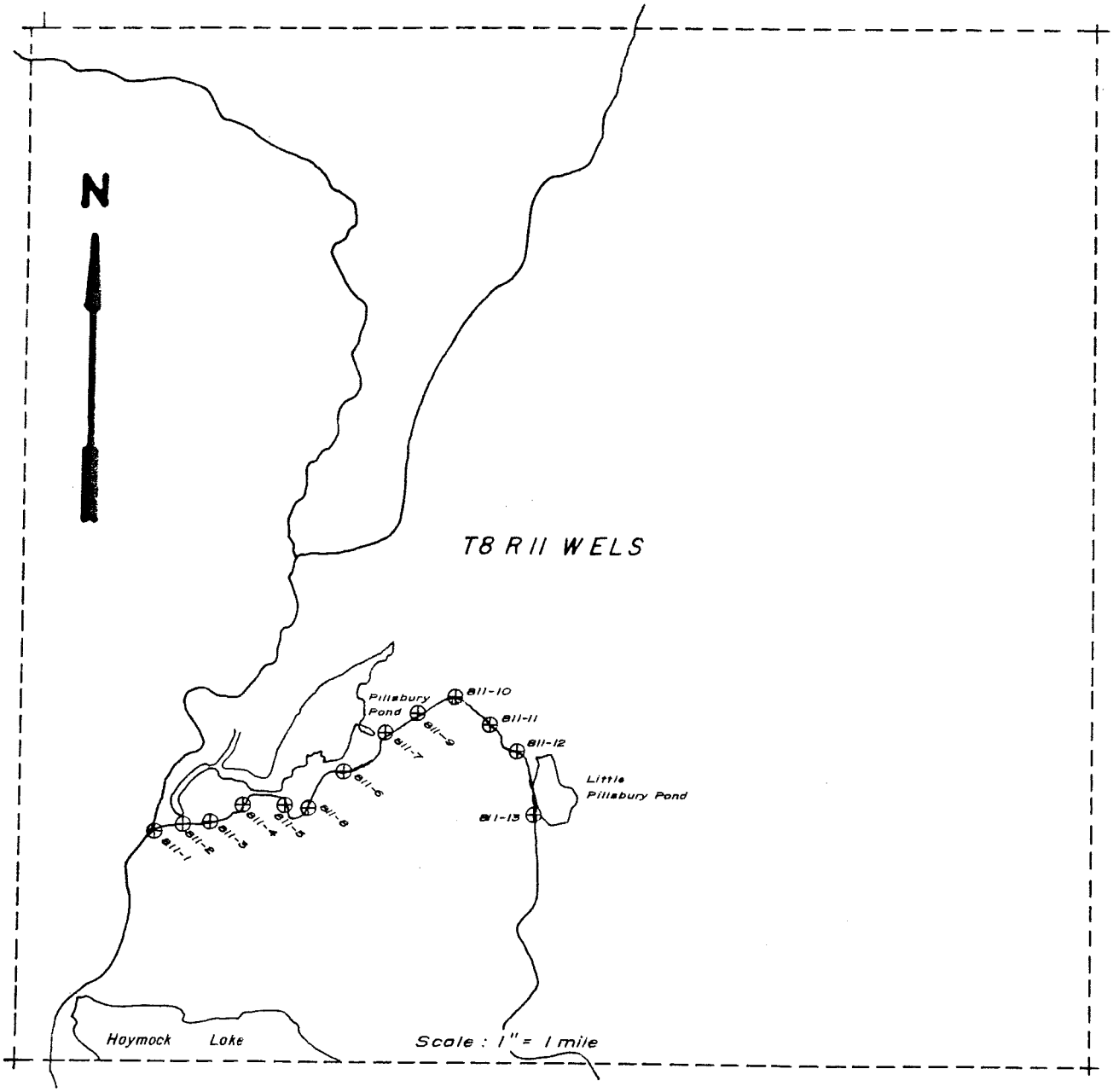

Location of T8-R11 Lithologic Drill Holes

Piscataquis Co., Maine

for

The NEJV

by

J. S. Cummings Inc.

Fig. 11

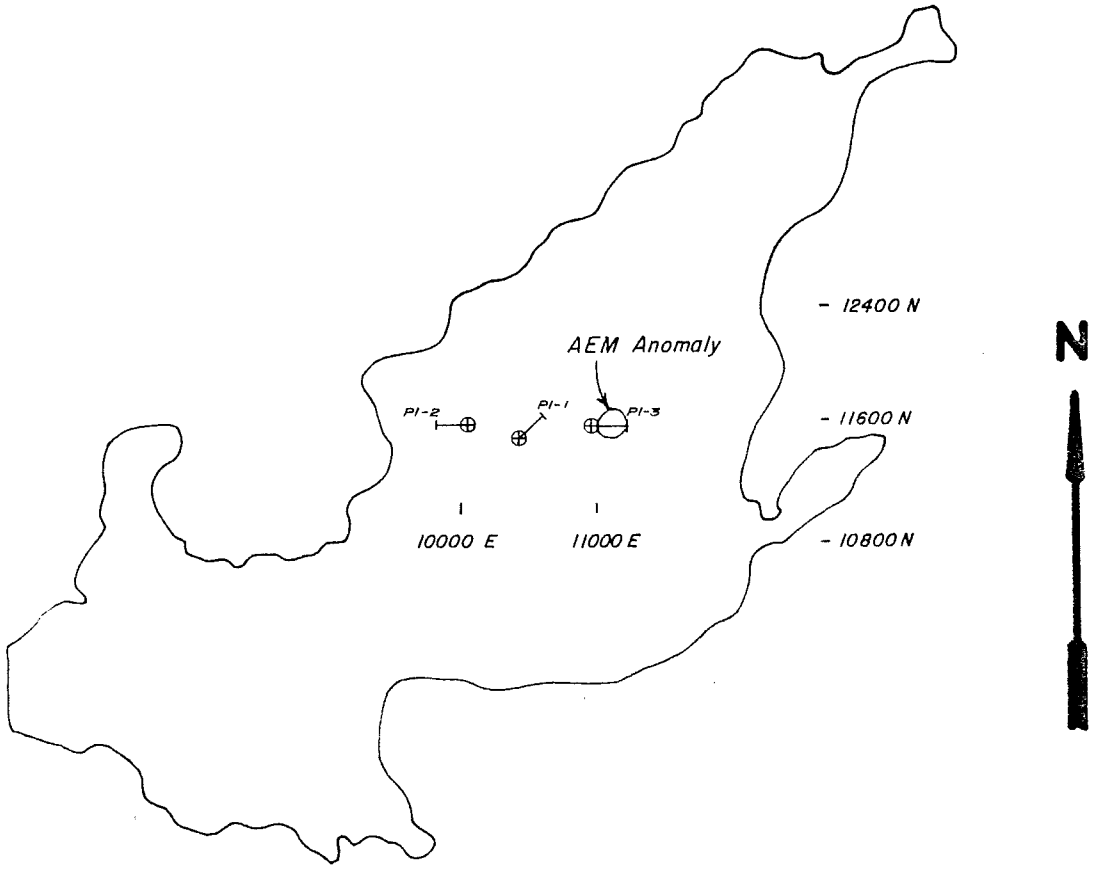

Pillsbury Pond
Claim Group
T8 R11
Piscataquis County, Maine

Scale: 1" = 1/4 mile

Fig. 6

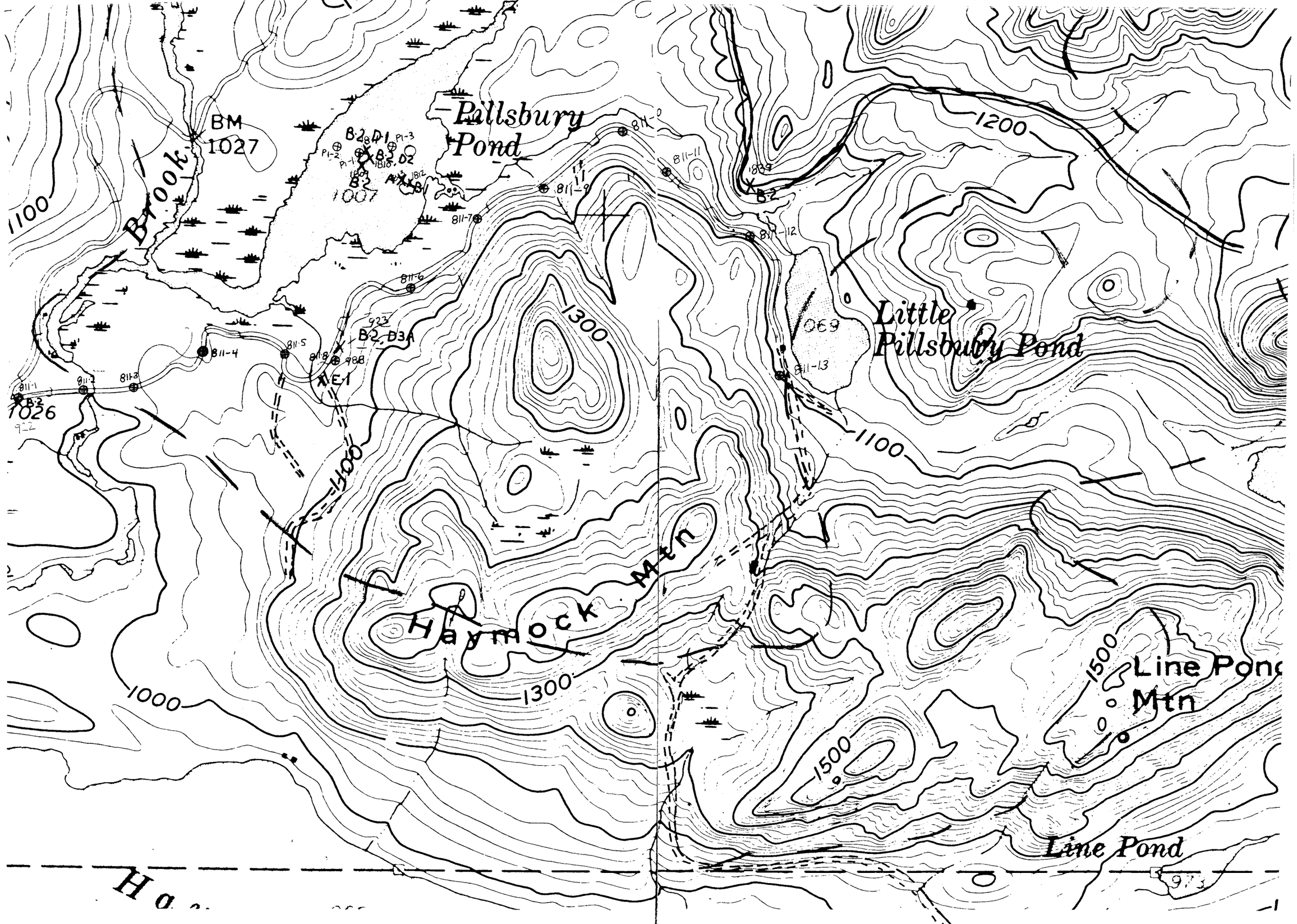

Pillsbury Pond
BM 1027
Brook
1100
1200
1300
1000
1500
Little Pillsbury Pond
Haymock Mtn
Line Pond Mtn
Line Pond
1026
1007
B2, D1
B2, D2
B2, D3A
E1
811-1
811-2
811-3
811-4
811-5
811-6
811-7
811-9
811-11
811-12
811-13