Land Use Guidance Map

Spencer Bay Twp.

T1 R14 WELS
Piscataquis County

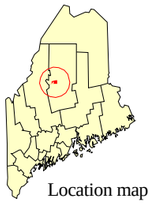

Maine Department of Conservation
LAND USE REGULATION COMMISSION
Augusta, Maine 04333-0022
(207) 287-2631
TTY (207) 287-2213
http://www.state.me.us/doc/lurc

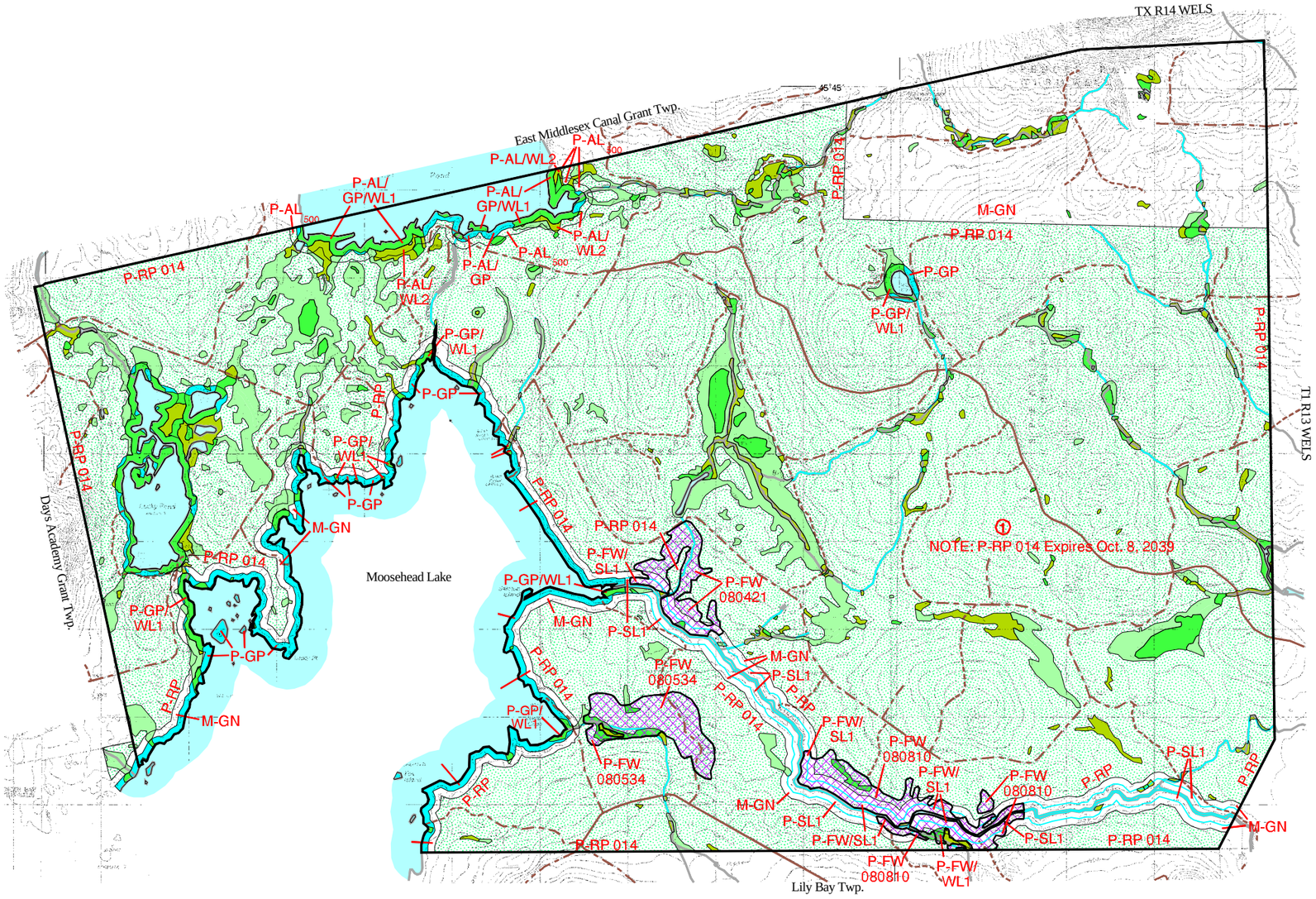

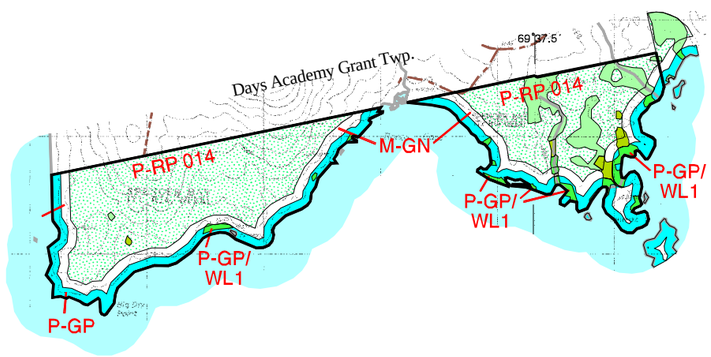

Legend

Development Subdistricts

Protection Subdistricts

	P-AL	Accessible Lake
	P-FW	Fish and Wildlife
	P-GP	Great Pond
	P-RP	Resource Plan
	P-SL1 250 feet	Shoreland - Major
	P-SL2 75 feet	Shoreland - Minor
	P-WL1	Wetlands - Significant
	P-WL2	Wetlands - Scrub-shrub
	P-WL3	Wetlands - Forested

Management Subdistricts

	M-GN General

Water body
Improved road
Unimproved road
Trail

Areas designated as two or more protection zones are annotated with each zone, e.g. P-FP/FW/WL1, P-FP/SL1, etc., where necessary

Subdistrict boundary
or
Zoning amendment

Topographic base, roads and trails from U.S. Geological Survey 7.5-minute map series

For the purpose of simplicity, this map does not show the Wetland Protection Subdistricts for areas identified pursuant to Section 10.16,K,2 such as beds of rivers, lakes, and other water bodies, and freshwater wetlands within 25 feet of stream channels, which are nevertheless within P-WL Subdistricts.

This map is a reduced version of the official Land Use Guidance Map. It is not certified to be a true and correct copy. Full size official LURC Land Use Guidance Maps are available from the Commission at its Augusta office. Potential applicants unsure of their zoning should request a full size map from the Augusta office.

Land Use Guidance Map last amended on October 8, 2009

N

1 inch = 4680 feet

2000 0 2000 4000 6000 8000 10000 feet