


PRELIMINARY NOT FOR CONSTRUCTION

Drawn By	JSM	Checked	
Designated By	M/T	Approved	
Date	3/17/2011	Issued For Agency Review	

BOWERS WIND PROJECT	
Project Location	CARROLL PLANTATION & KOSSUTH TOWNSHIP, MAINE
Drawing Description	MOOSE ROAD ACCESS ROAD
Scale	1" = 500'
Drawn By	JSM
Designated By	M/T
Date	MARCH 2011
Checked	
Approved	



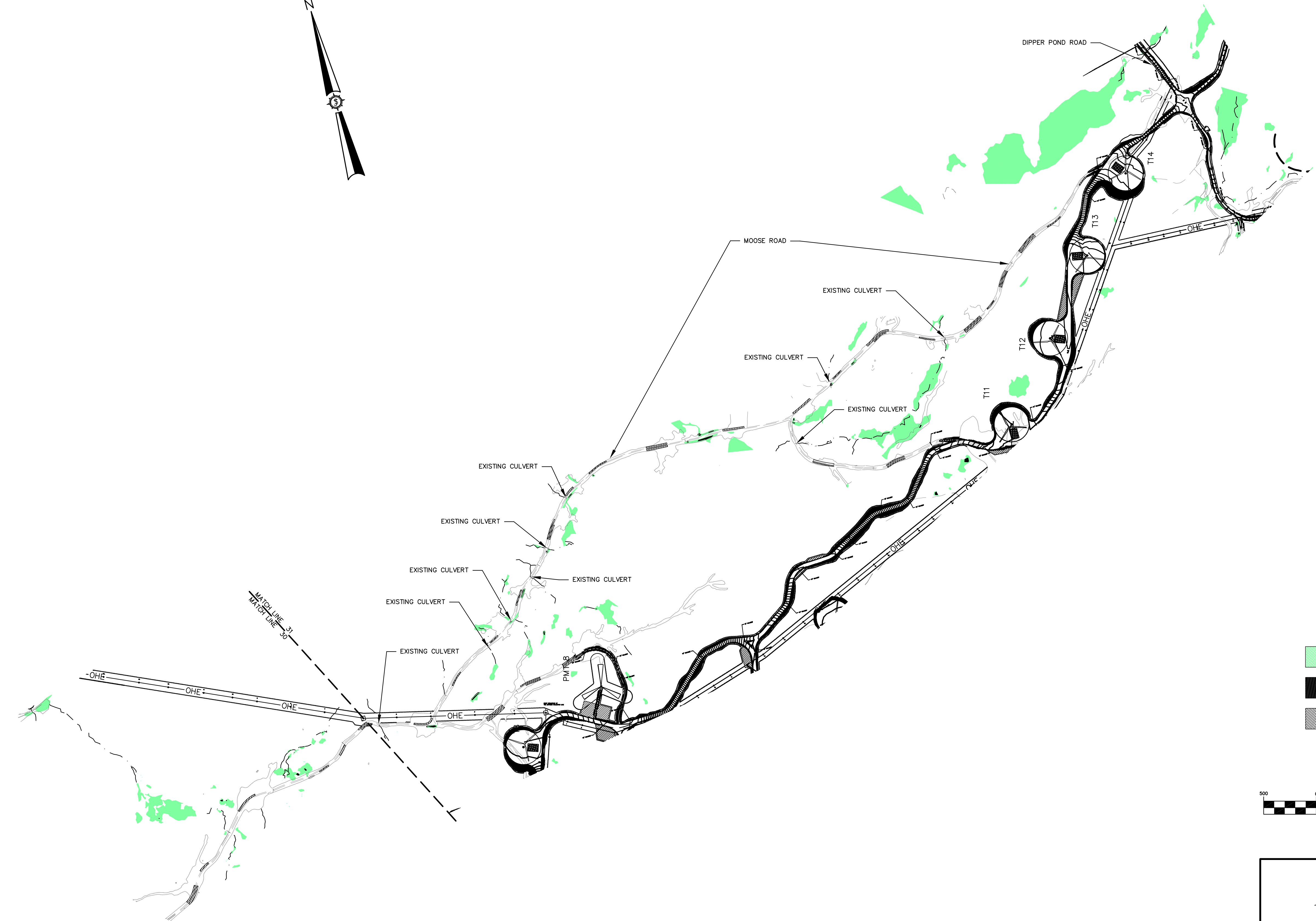
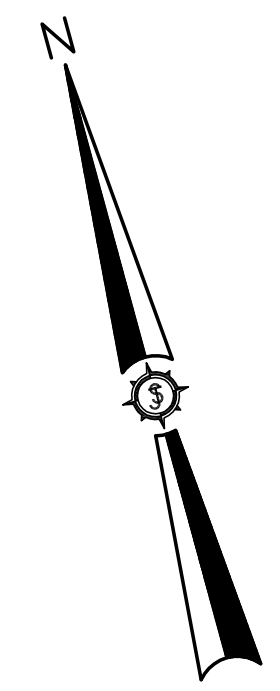
72380E

AN INTEGRATED TEAM OF
SEWALL
 GEOSPATIAL ENGINEERING
 SURVEYING AND NATURAL
 RESOURCE CONSULTANTS

JAMES W. SEWALL COMPANY Since 1880
 SEWALL.COM 800.648.4202

PERMIT

Sheet No. **30**



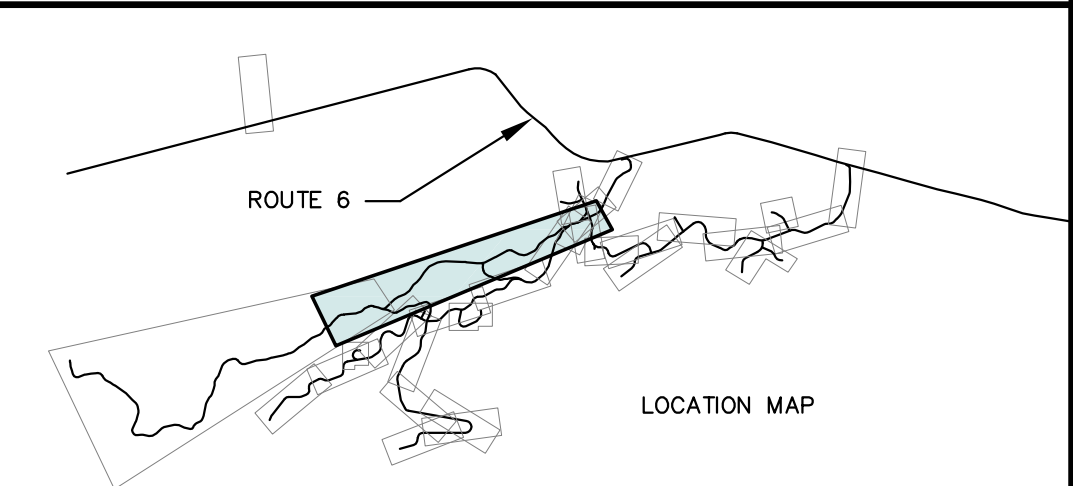
HATCH LEGEND

- WETLAND HATCH
- VERNAL POOL HATCH
- TURNOUT AREA HATCH

GRAPHIC SCALE




(IN FEET)
1 inch = 500 ft.



PRELIMINARY NOT FOR CONSTRUCTION

Drawn By	JSM	Checked	JSM
Designated By	M/T	Approved	
Issue #	A	Issued For Agency Review	
Date	3/1/2011		

BOWERS WIND PROJECT	
Project Location	CARROLL PLANTATION & KOSSUTH TOWNSHIP, MAINE
Drawing Description	MOOSE ROAD ACCESS ROAD
Scale	1" = 500'
Drawn By	JSM
Checked	M/T
Design Date	MARCH 2011
Approved	
Checked	



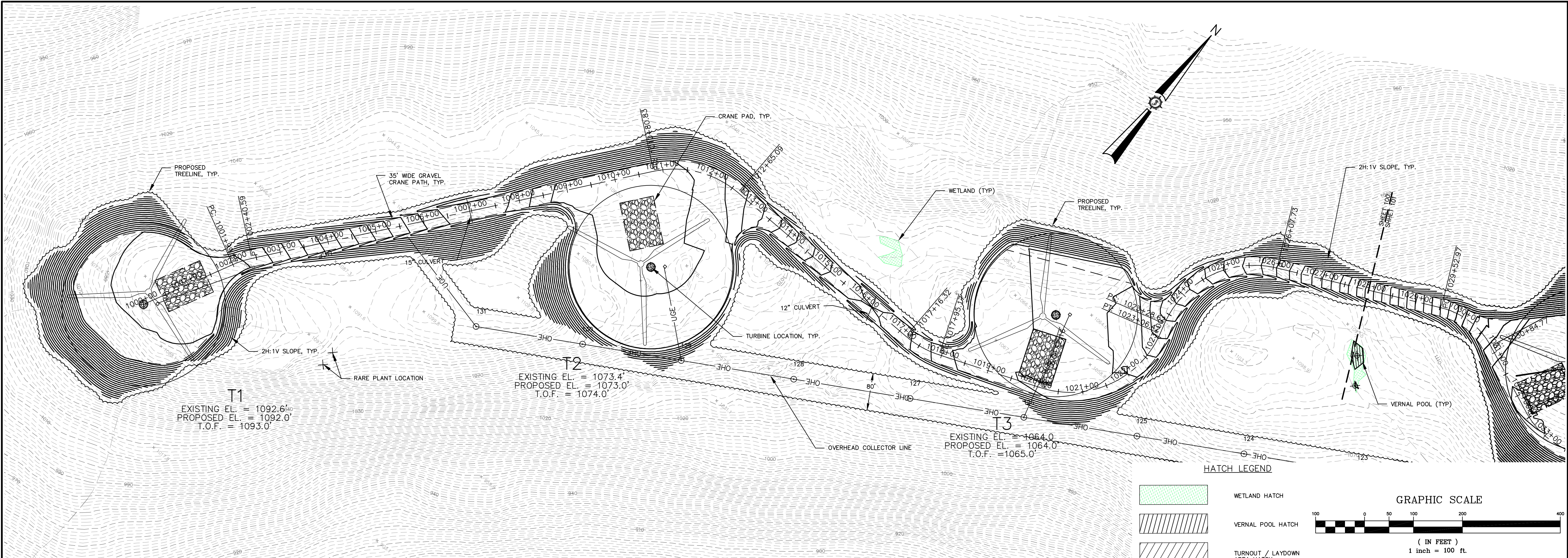
72380E

AN INTEGRATED TEAM OF
SEWALL
 GEOSPATIAL ENGINEERING
 SURVEYING AND NATURAL
 RESOURCE CONSULTANTS

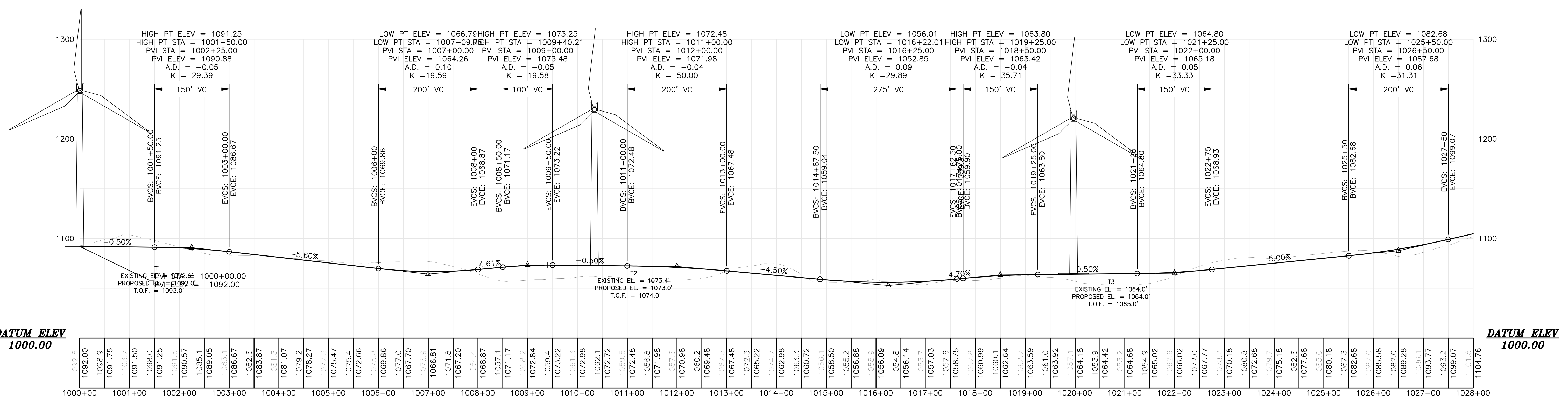
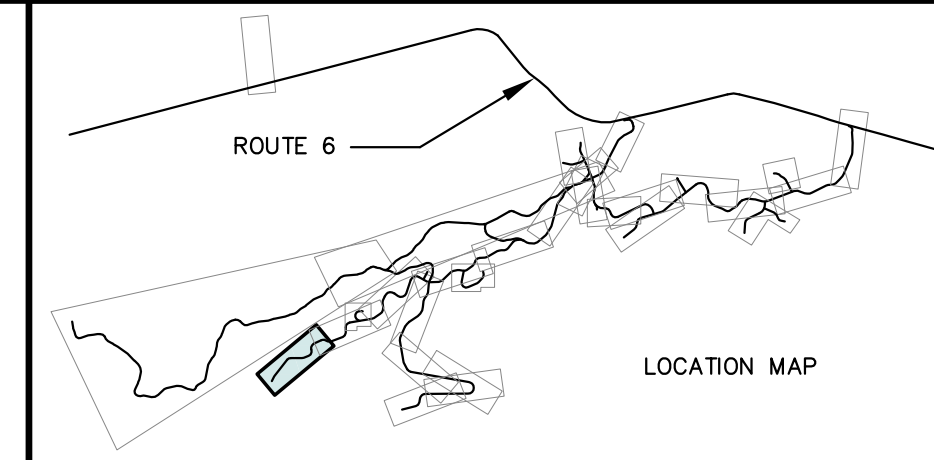
JAMES W. SEWALL COMPANY Since 1880
 SEWALL.COM 800.648.4202

Permit

Sheet No. **31**




BOWERS MOUNTAIN - CRANE PATH
(1000+00 TO 1028+00 CRANE PATH)



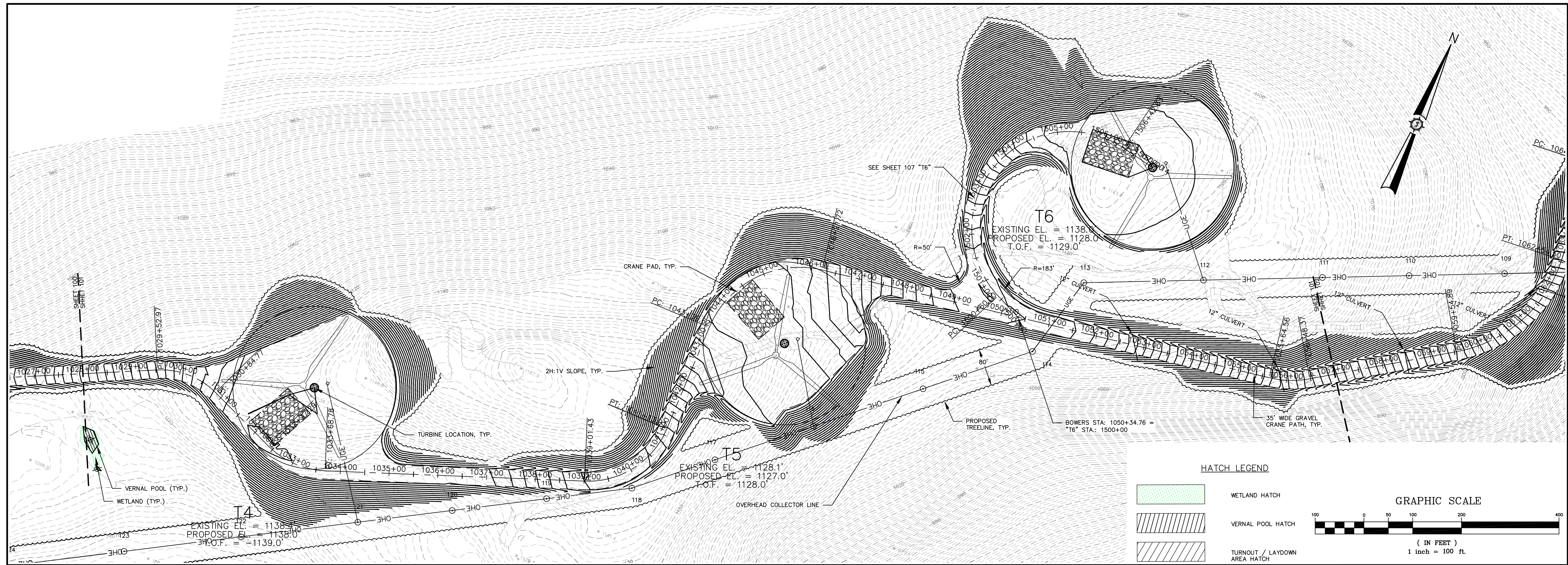
Date	3/7/2011
Drawn By	JSM
Checked By	MT
Issued For Agency Review	A

Developed By	JSM	Drawn By	MT
Scale	H: 1"=100'	Scale	V: 1"=50'
Project Location	CARROLL PLANTATION & KOSSUTH TOWNSHIP, MAINE		
Project No.	72380E		
Project Name	BOWERS MOUNTAIN CRANE PATH PLAN / PROFILE		
Project Description	AN INTEGRATED TEAM OF GEOSPATIAL ENGINEERING, SURVEYING AND NATURAL RESOURCE CONSULTANTS		
Project Manager	JAMES W. SEWALL COMPANY		
Project Engineer	SEWALL		

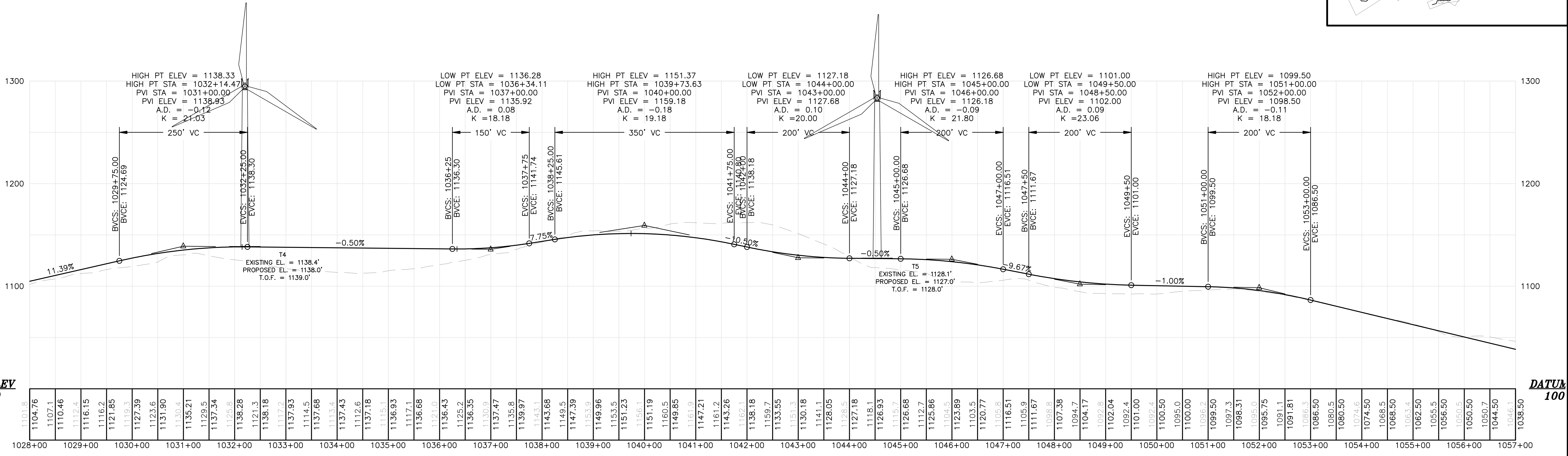
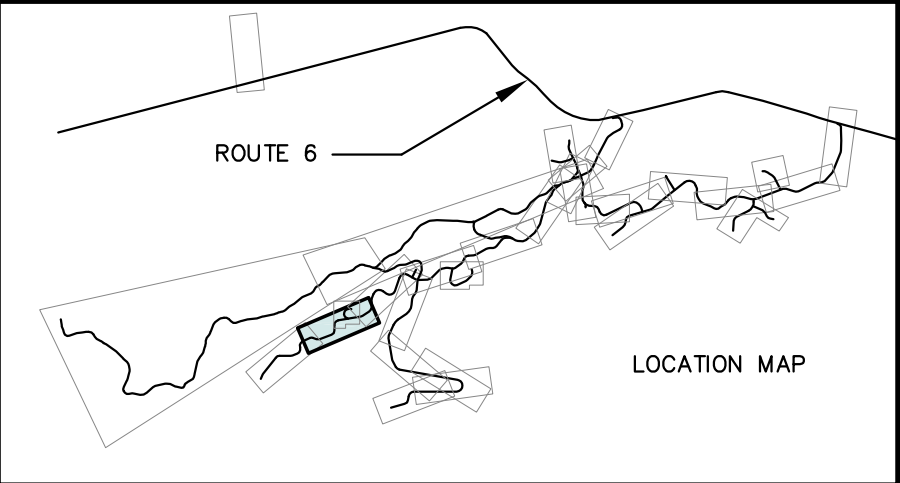


Project No.	72380E
Phase	PERMIT
Sheet No.	100

PRELIMINARY NOT FOR CONSTRUCTION



BOWERS MOUNTAIN - CRANE PATH
(1028+00 TO 1057+00 CRANE PATH)




DATUM ELEV
1000.00

DATUM
100

Date	3/1/2011
Drawn By	MT
Checked By	MT
Issued For Agency Review	ISSUED FOR AGENCY REVIEW

Drawn By	MT
Checked By	MT
Scale	H: 1"=100' V: 1"=50'
Project Location	CARROLL PLANTATION & KOSSUTH TOWNSHIP, MAINE
Project Name	BOWERS MOUNTAIN
Project No.	72380E
Sheet No.	101

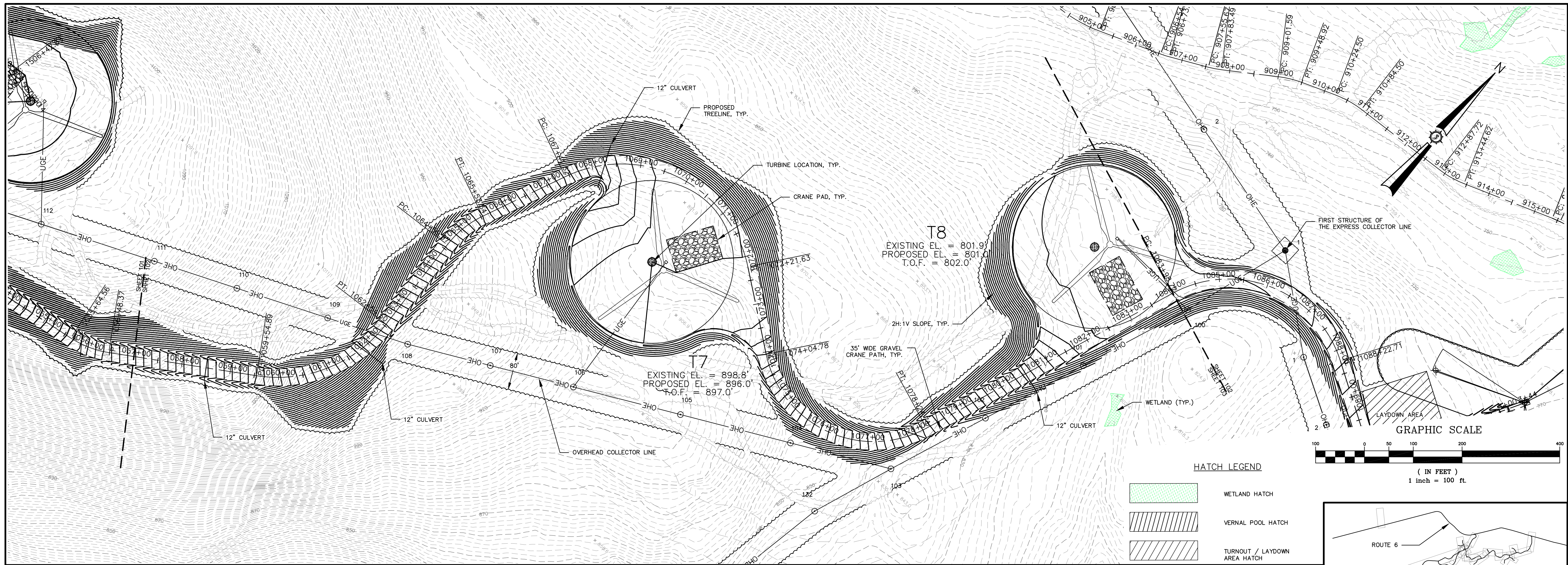


72380E
AN INTEGRATED TEAM OF
SEWALL
GEOSPATIAL ENGINEERING
SURVEYING AND NATURAL
RESOURCE CONSULTANTS
JAMES W. SEWALL COMPANY Since 1880
SEWALLCOM
800.648.4202

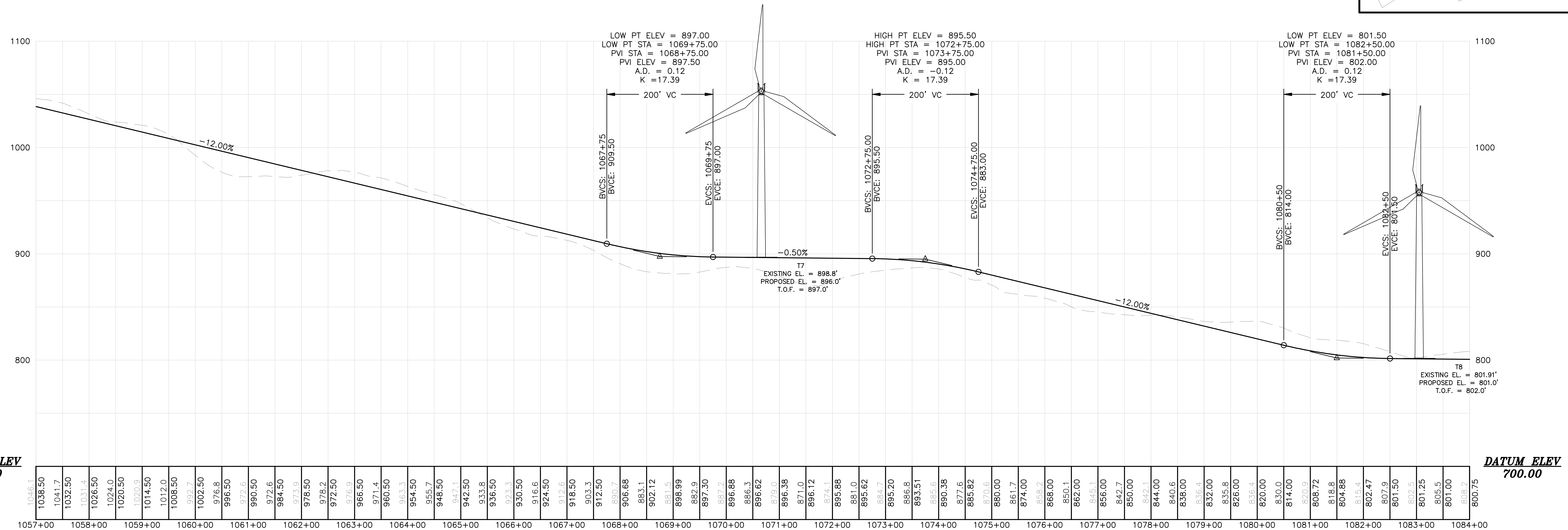
PERMIT

101

PRELIMINARY NOT FOR CONSTRUCTION



BOWERS MOUNTAIN- CRANE PATH
(1057+00 TO 1084+00 CRANE PATH)



PRELIMINARY NOT FOR CONSTRUCTION

Drawn By	MT
Checked By	MT
Issue No.	1
Issue Date	3/1/2011

BOWERS WIND PROJECT


Project Location: CARROLL PLANTATION & KOSSUTH TOWNSHIP, MAINE

Drawing Description: BOWERS MOUNTAIN CRANE PATH PLAN / PROFILE

Scale: H: 1"=100' V: 1"=50'

Approved: [Signature]

Checked: [Signature]

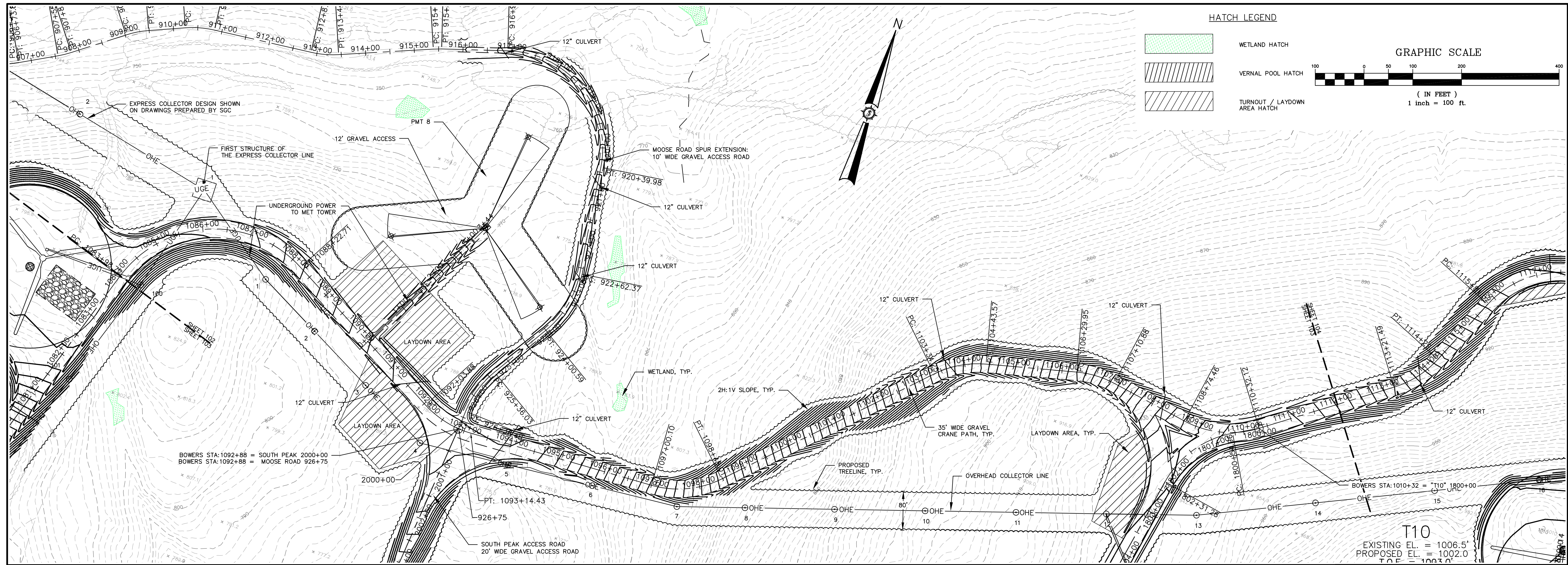


72380E

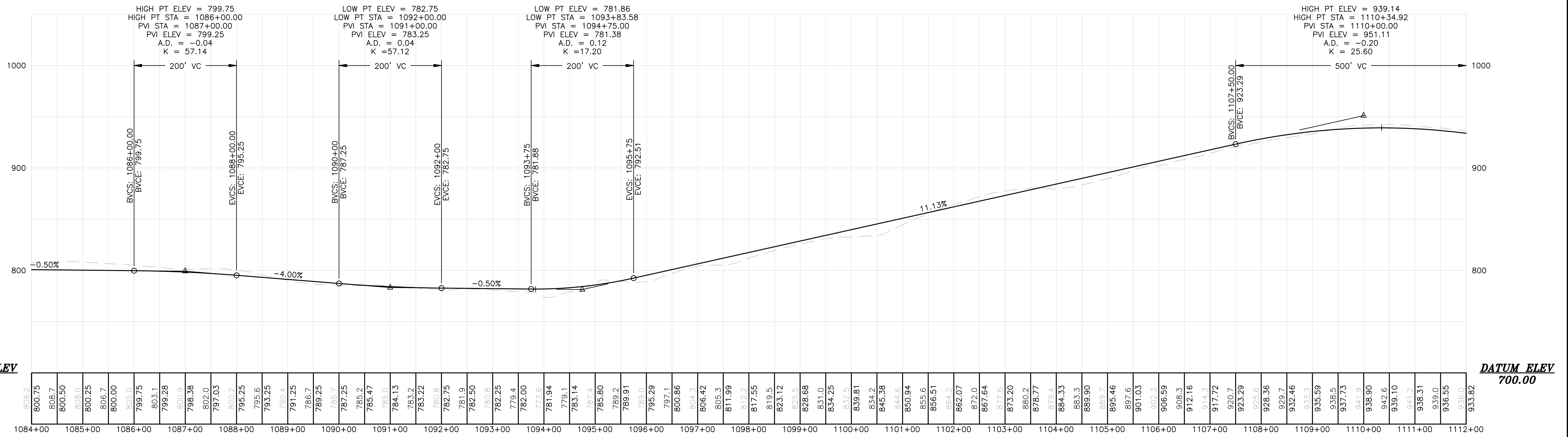
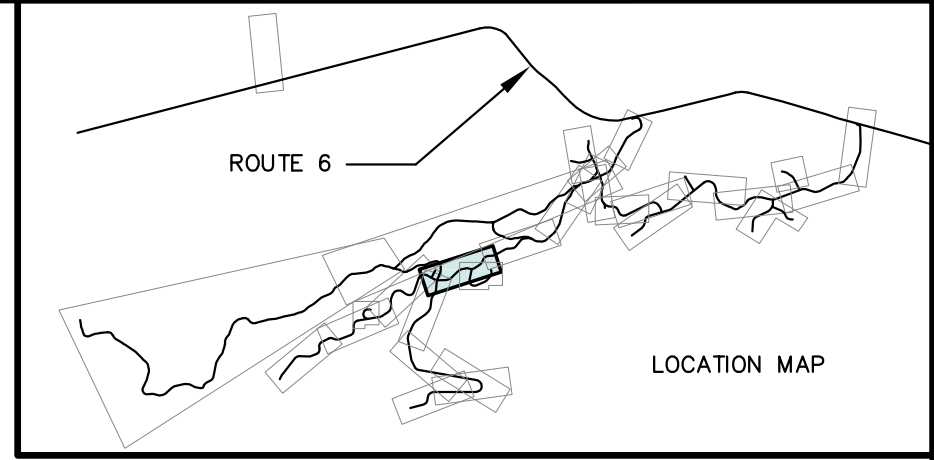
AN INTEGRATED TEAM OF
GEOSPATIAL ENGINEERING,
SURVEYING AND NATURAL
RESOURCE CONSULTANTS

SEWALL
JAMES W. SEWALL COMPANY (Since 1880)
SEWALL.COM

Project No. 72380E




BOWERS MOUNTAIN - CRANE PATH
(1084+00 TO 1112+00 CRANE PATH)



Date	3/7/2011
Drawn By	JSM
Checked	
Issued For Agency Review	
Scale	

Developed By	JSM
Drawn By	MT
Scale	H: 1"=100'
Scale	V: 1"=50'
Project Location	CARROLL PLANTATION & KOSSUTH TOWNSHIP, MAINE
Project Name	BOWERS MOUNTAIN
Drawing Description	CRANE PATH PLAN / PROFILE
Approved	
Checked	



72380E

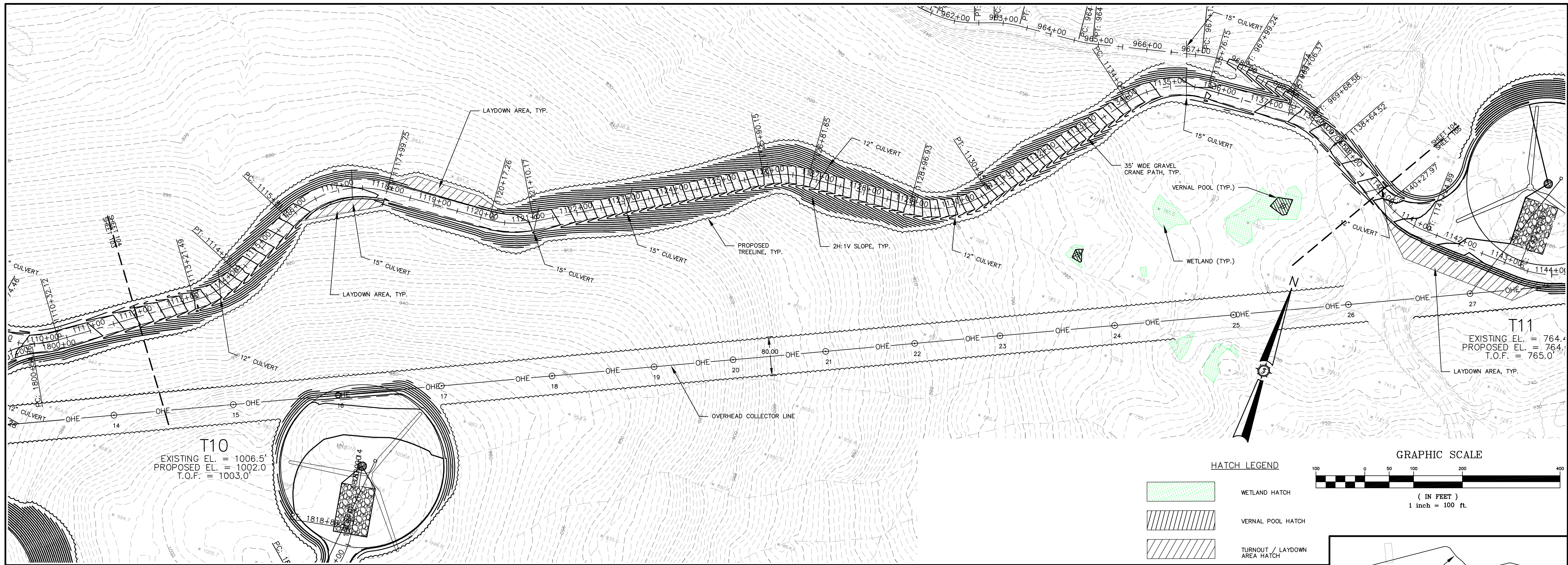
AN INTEGRATED TEAM OF
 GEOSPATIAL ENGINEERING,
 SURVEYING AND NATURAL
 RESOURCE CONSULTANTS

SEWALL
 JAMES W. SEWALL COMPANY Since 1880
 SEWALLCOM
 800.648.4202

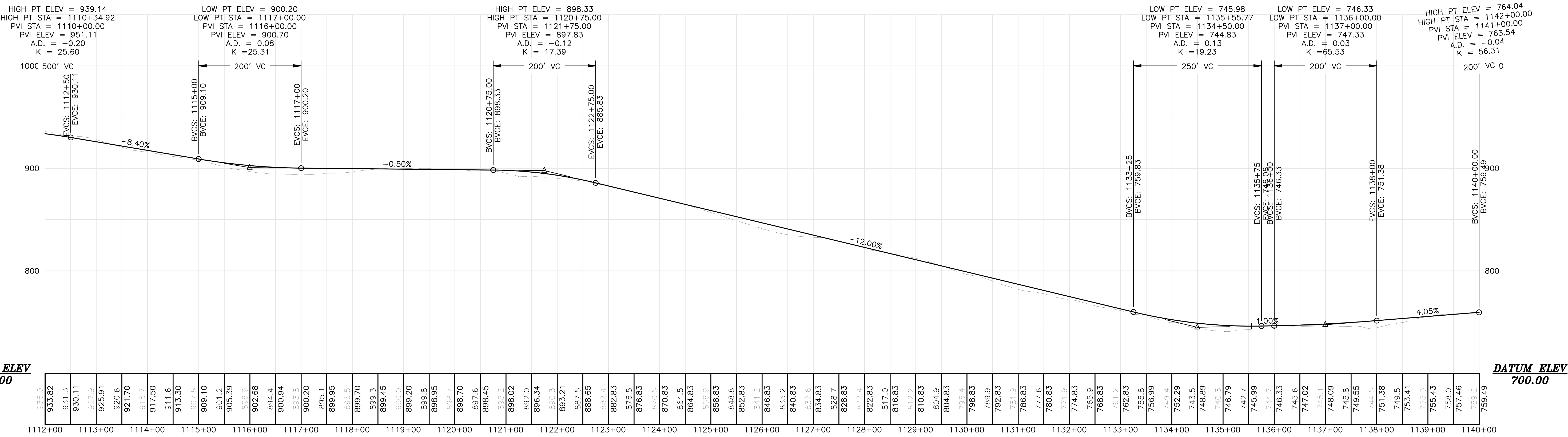
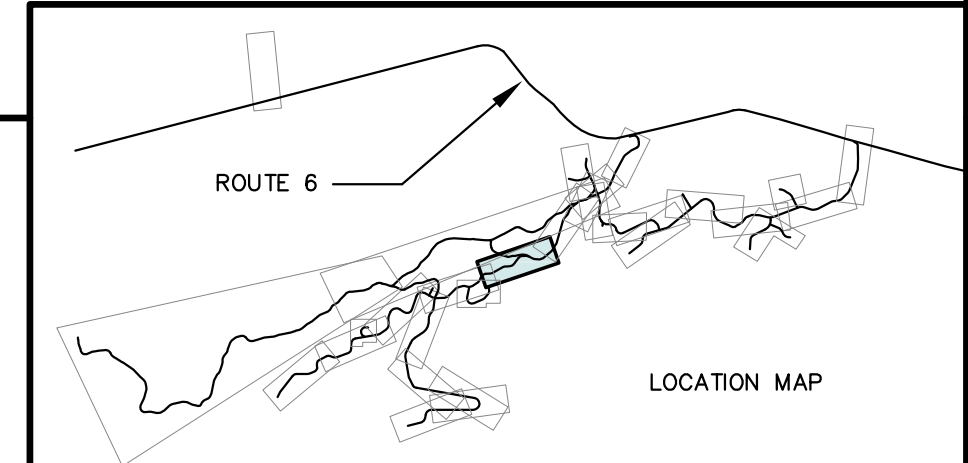
Phase: **PERMIT**

Sheet No. **103**

PRELIMINARY NOT FOR CONSTRUCTION




BOWERS MOUNTAIN - CRANE PATH
(1112+00 TO 1140+00 CRANE PATH)



Drawn By	MT
Checked By	MT
Issue	ISSUED FOR AGENCY REVIEW
Date	3/7/2011

Project Name	BOWERS WIND PROJECT
Project Location	CARROLL PLANTATION & KOSSUTH TOWNSHIP, MAINE
Scale	H: 1"=100' V: 1"=50'
Drawn By	JSM
Checked By	MT
Issue	MARCH 2011
Date	



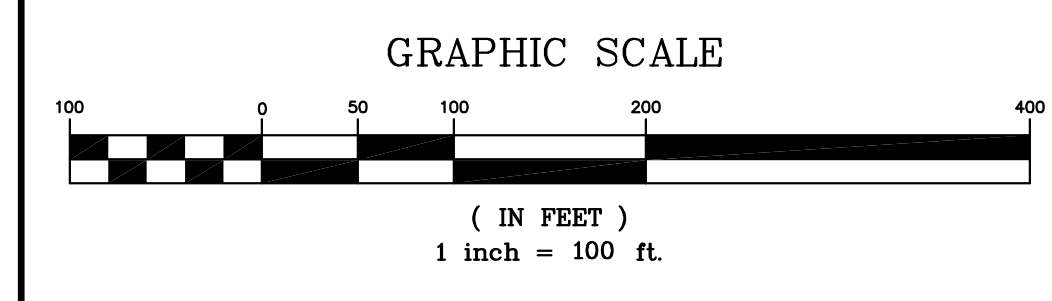
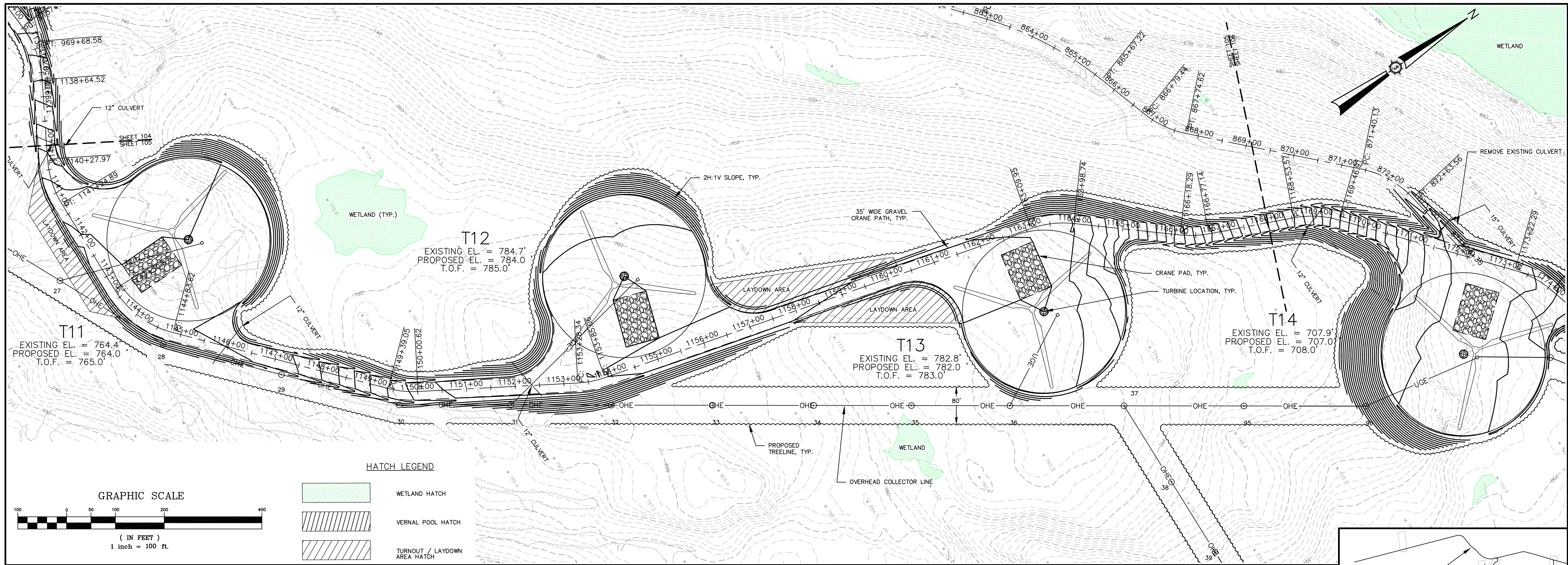
72380E

AN INTEGRATED TEAM OF
SEWALL
 GEOSPATIAL ENGINEERING,
 SURVEYING AND NATURAL
 RESOURCE CONSULTANTS

JAMES W. SEWALL COMPANY (Since 1880)
 SEWALLCOM
 800.648.4202

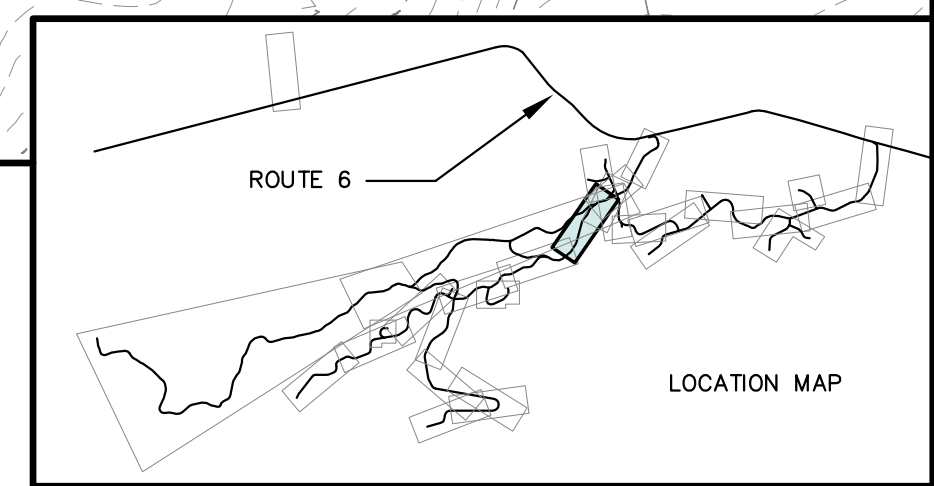
Phase	PERMIT
Sheet No.	104

PRELIMINARY NOT FOR CONSTRUCTION

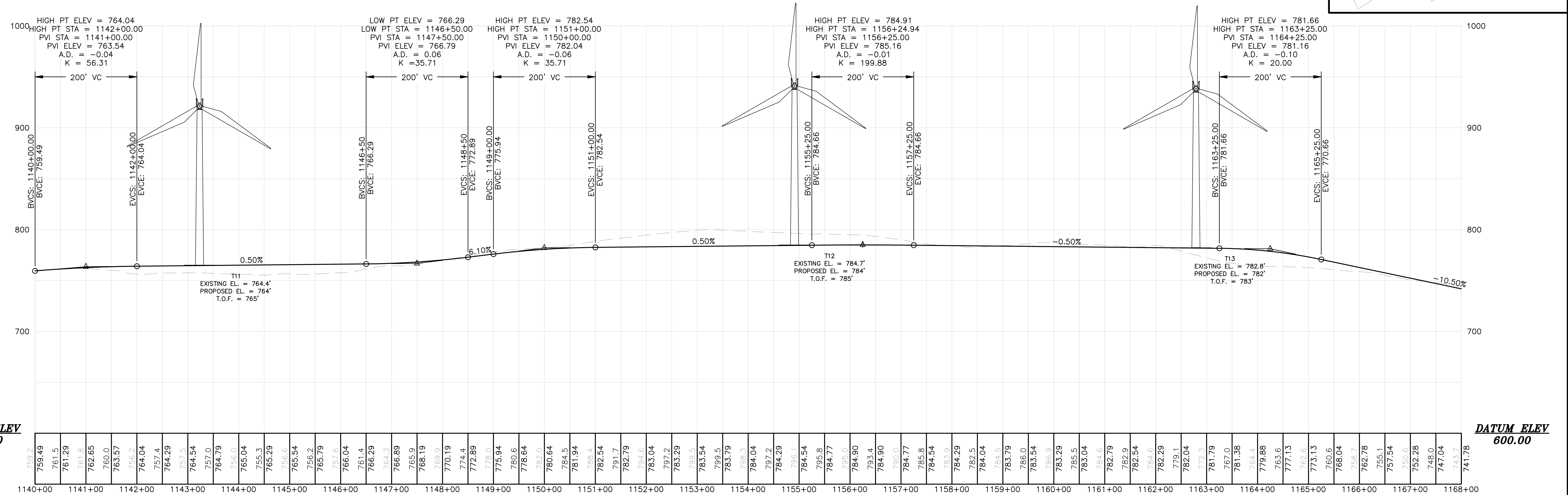


HATCH LEGEND

	WETLAND HATCH
	VERNAL POOL HATCH
	TURNOUT / LAYDOWN AREA HATCH



BOWERS MOUNTAIN - CRANE PATH
(1140+00 TO 1168+00 CRANE PATH)



DATUM ELEV
600.00

DATUM ELEV
600.00

Drawn By	MT
Checked By	MT
Issue Date	3/17/2011

BOWERS WIND PROJECT

Project Location: CARROLL PLANTATION & KOSSUTH TOWNSHIP, MAINE


Scale: H: 1"=100' V: 1"=50'

Drawn By: JSM

Checked By: JSM

Issue Date: MARCH 2011

Project No. 72380E



72380E

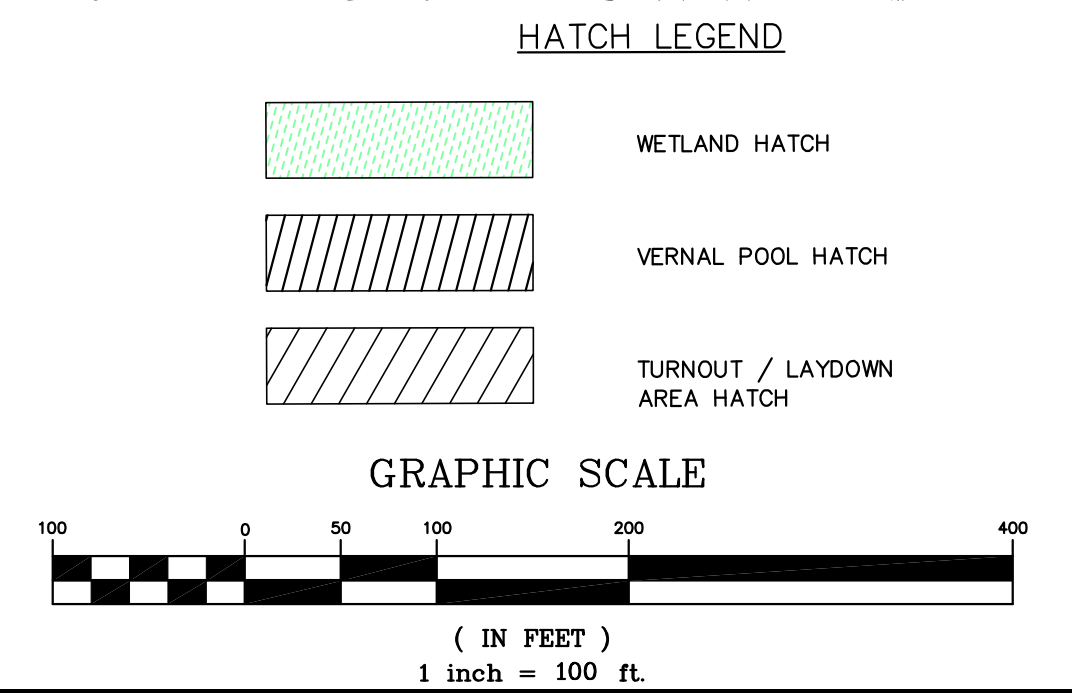
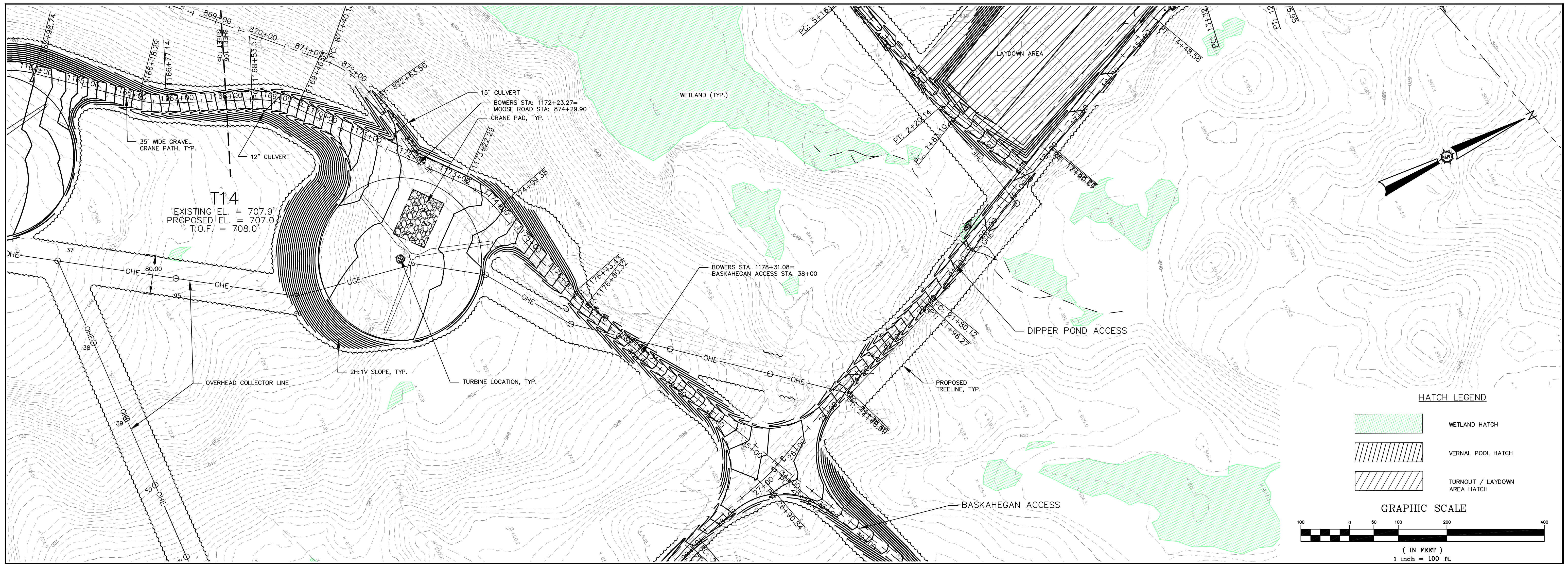
AN INTEGRATED TEAM OF
GEOSPATIAL ENGINEERING,
SURVEYING AND NATURAL
RESOURCE CONSULTANTS

SEWALL
JAMES W. SEWALL COMPANY Since 1880
SEWALLCOM 800.648.4202

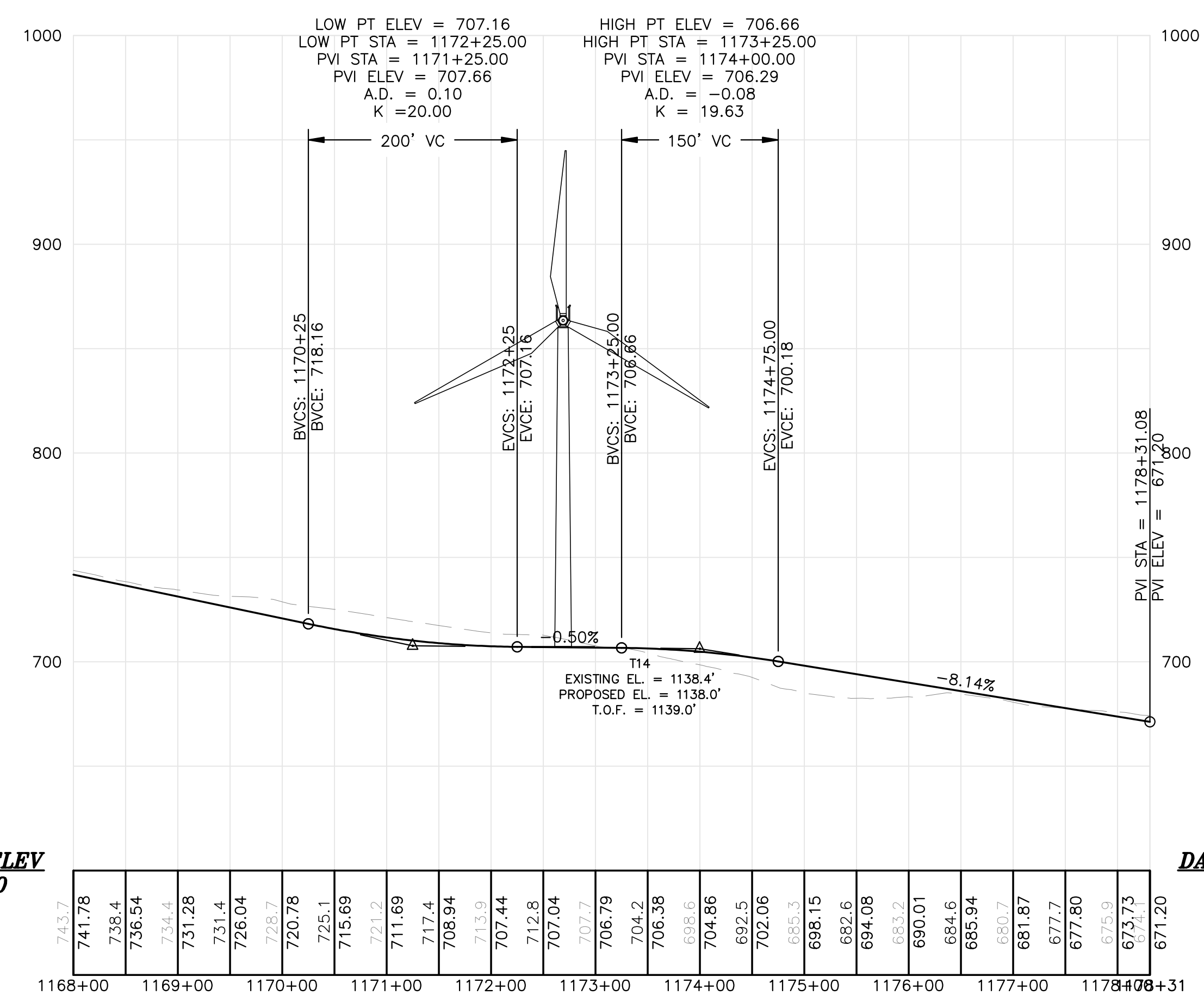
Phase: **PERMIT**

Sheet No. **105**

PRELIMINARY NOT FOR CONSTRUCTION

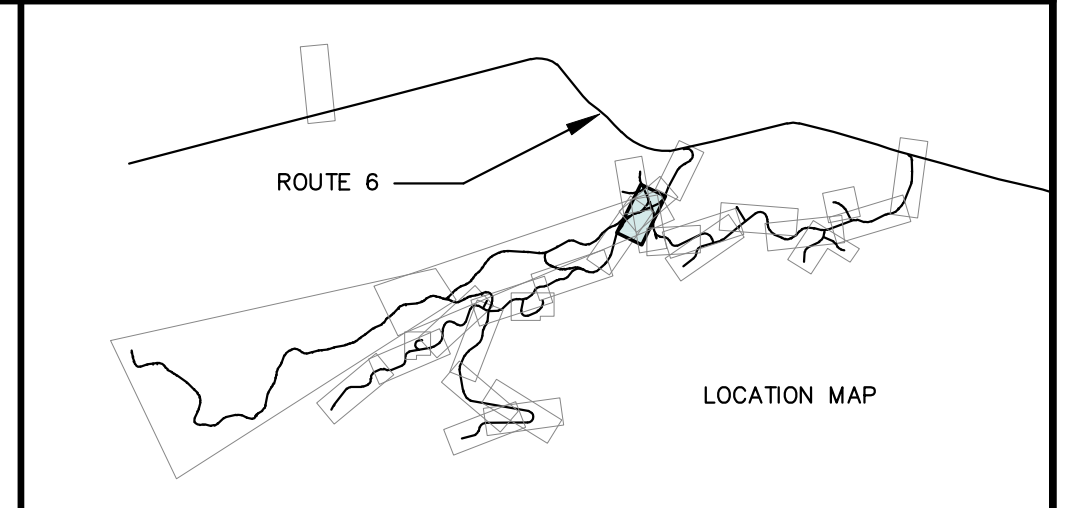


BOWERS MOUNTAIN - CRANE PATH
(1168+00 TO 1183+00 CRANE PATH)



DATUM ELEV
600.00

DATUM ELEV
600.00




Rev. #	Drawn By	Description	Date
A	MT	ISSUED FOR AGENCY REVIEW	3/7/2011

Designed By	Drawn By
JSM	MT
Date	Date
MARCH 2011	MARCH 2011
Scale	Scale
H: 1"=100' V: 1"=50'	H: 1"=100' V: 1"=50'
Approved	Checked

BOWERS WIND PROJECT

Project Location
CARROLL PLANTATION & KOSSUTH TOWNSHIP, MAINE

Drawing Description
BOWERS MOUNTAIN
CRANE PATH PLAN / PROFILE



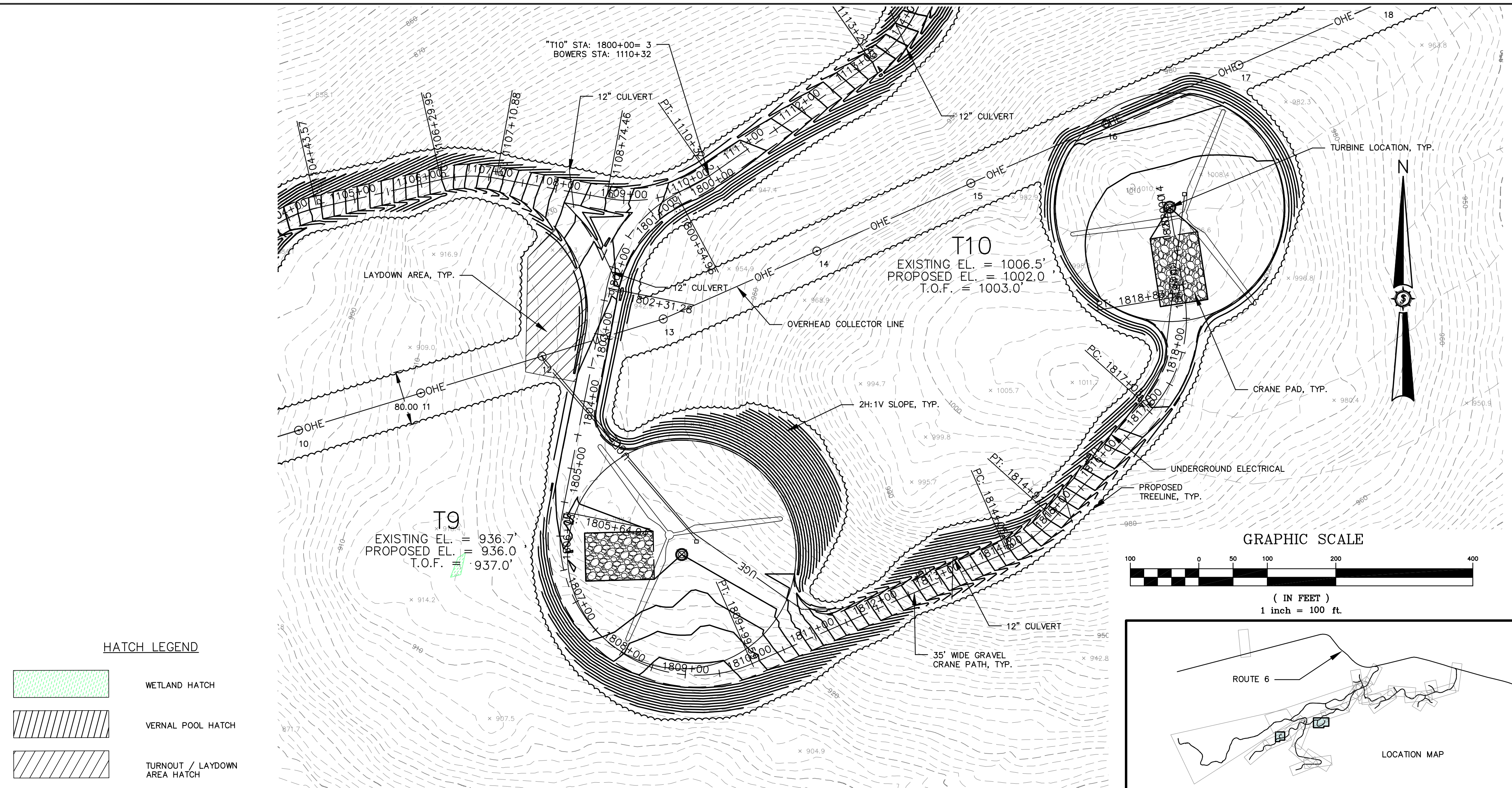
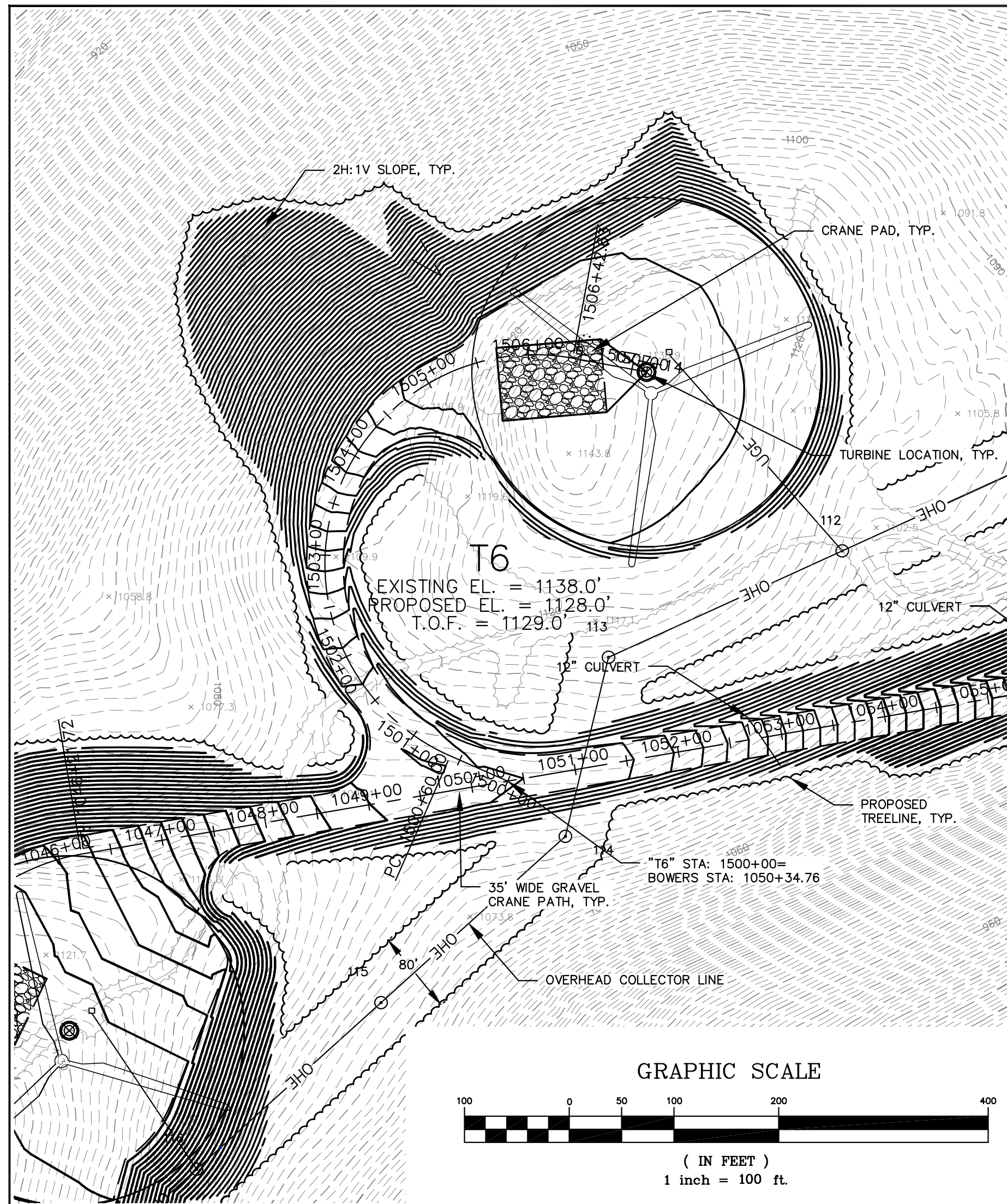
Project No. **72380E**

Engineer
SEWALL
JAMES W. SEWALL COMPANY / Since 1880
SEWALL.COM 800.688.4022

Phase
PERMIT

Sheet No.
106

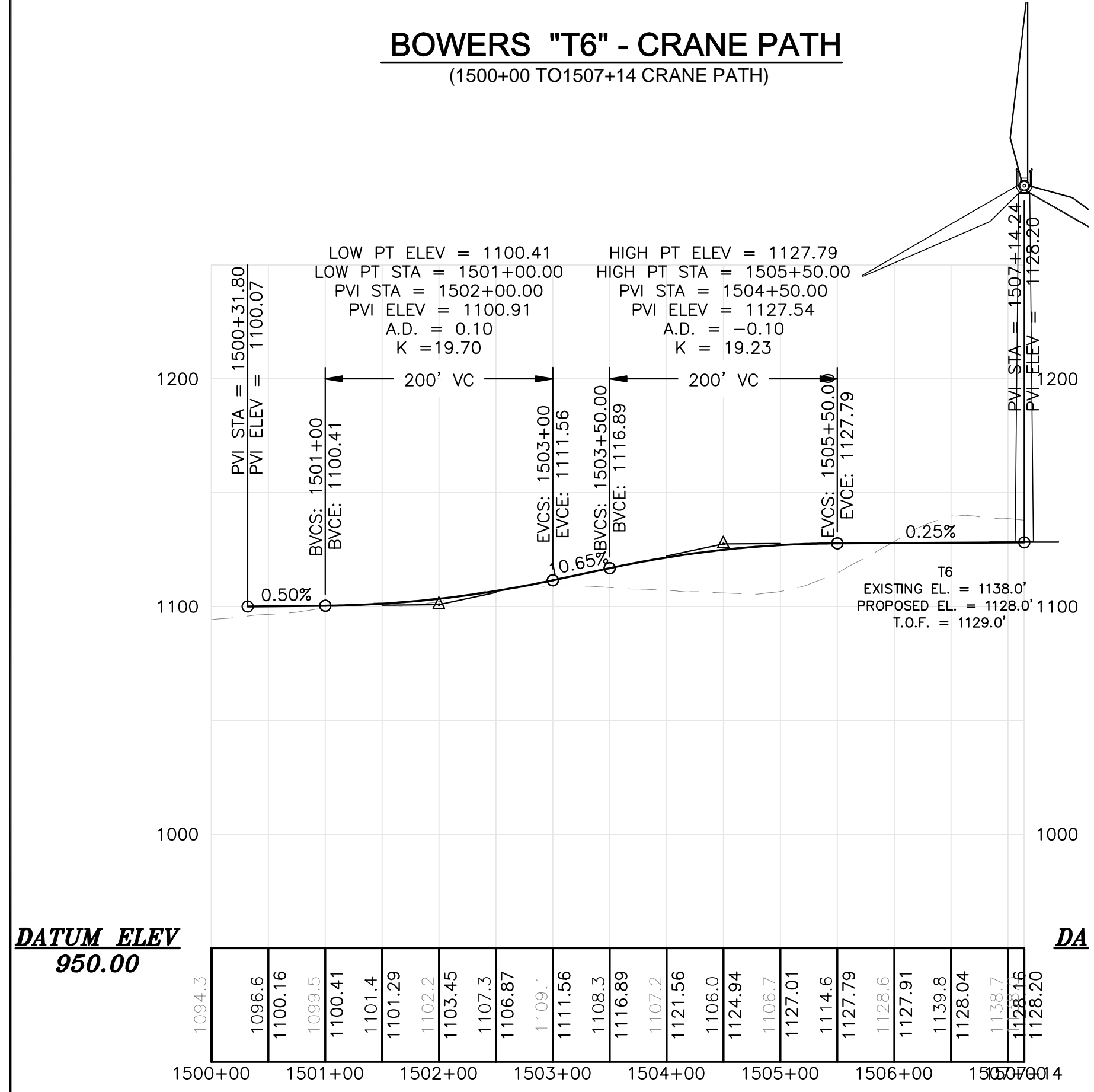
PRELIMINARY NOT FOR CONSTRUCTION



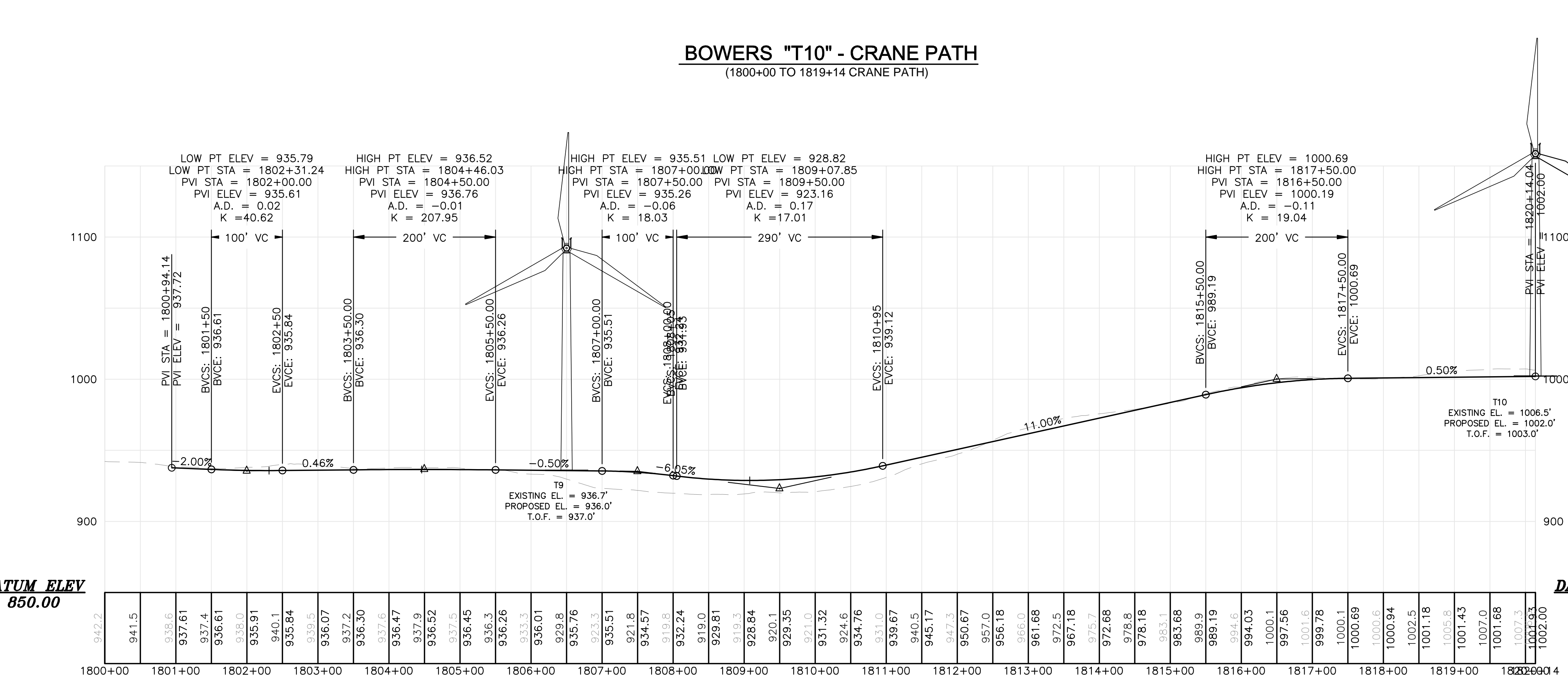
HATCH LEGEND

	WETLAND HATCH
	VERNAL POOL HATCH
	TURNOUT / LAYDOWN AREA HATCH

BOWERS "T6" - CRANE PATH
 (1500+00 TO 1507+14 CRANE PATH)



BOWERS "T10" - CRANE PATH
 (1800+00 TO 1819+14 CRANE PATH)



BOWERS WIND PROJECT

Drawn By: JSM
 Date: MARCH 2011
 Scale: H:1=100 V:1=50

Checked: [Signature]

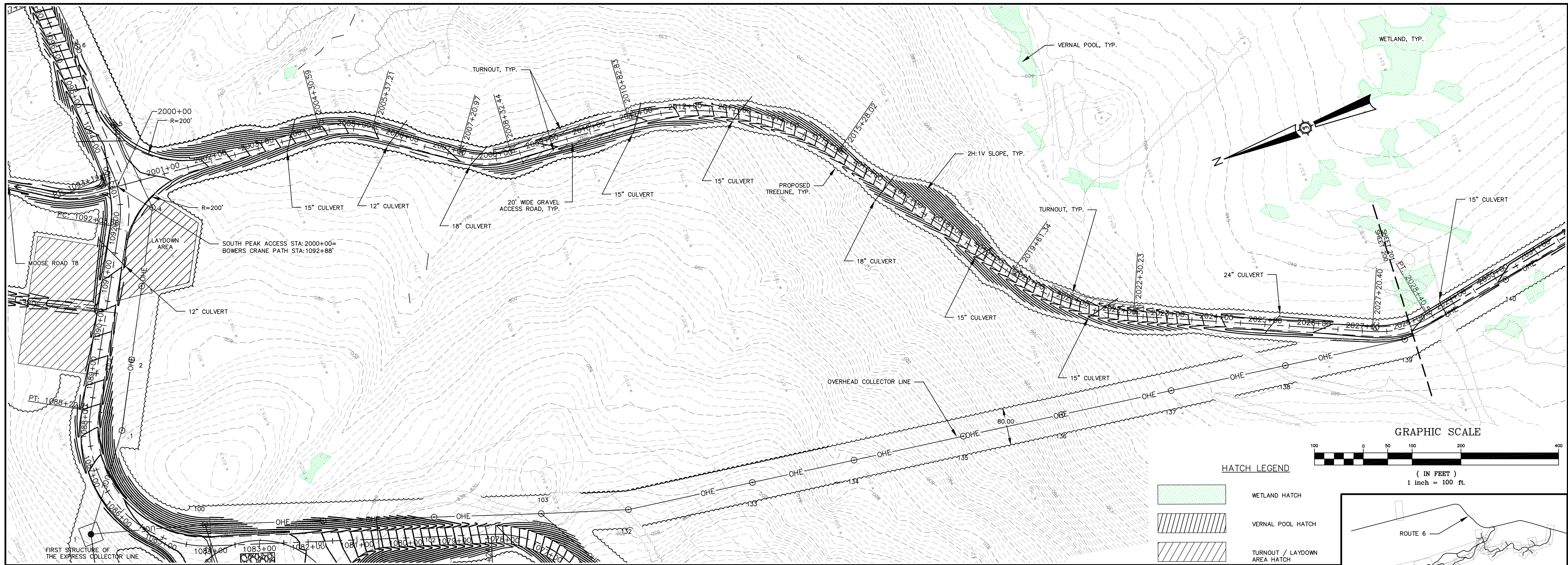
Project Location: CARROLL PLANTATION & KOSSUTH TOWNSHIP, MAINE
 Drawing Description: BOWERS CRANE PATH CRANE PATH PLAN / PROFILE

Project No: 72380E
 Engineer: SEWALL
 AN INTEGRATED TEAM OF GEOSPATIAL ENGINEERING, SURVEYING AND NATURAL RESOURCE CONSULTANTS
 JAMES W. SEWALL COMPANY SINCE 1880
 SEWALL.COM 800.648.4202

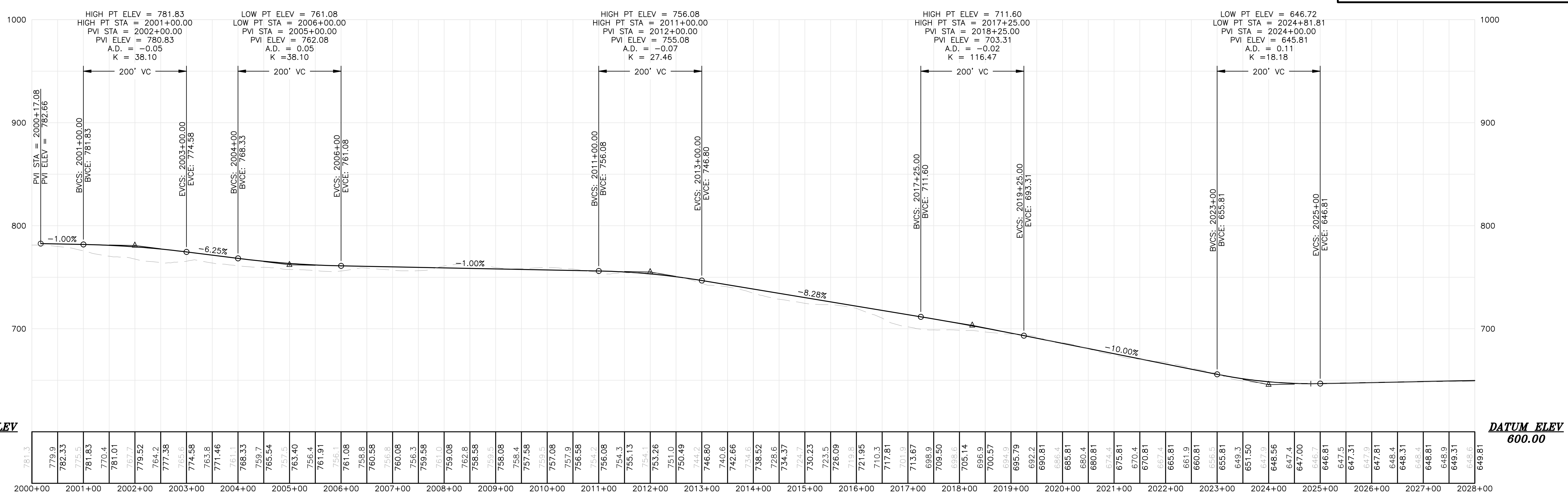
Phase: PERMIT
 Sheet No: 107

Issued For Agency Review: JSM 3/7/2011

PRELIMINARY NOT FOR CONSTRUCTION



SOUTH PEAK - ACCESS ROAD
(2000+00 TO 2028+00 ACCESS ROAD)

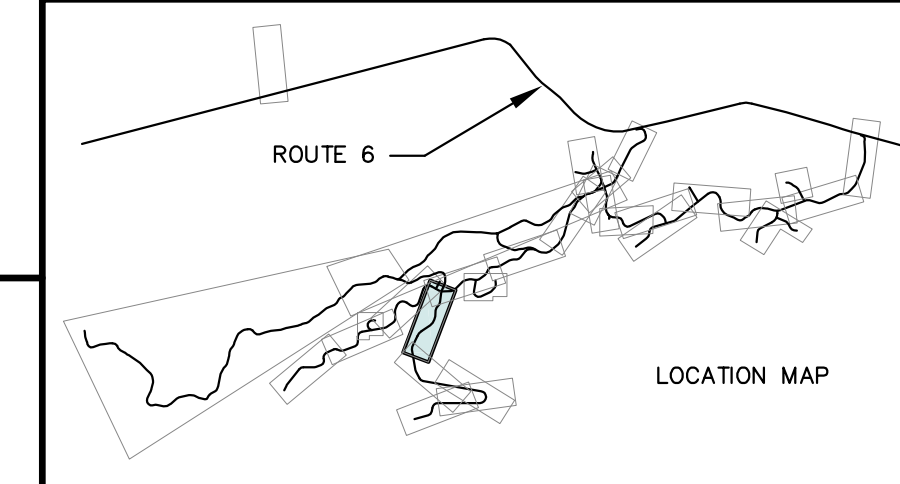
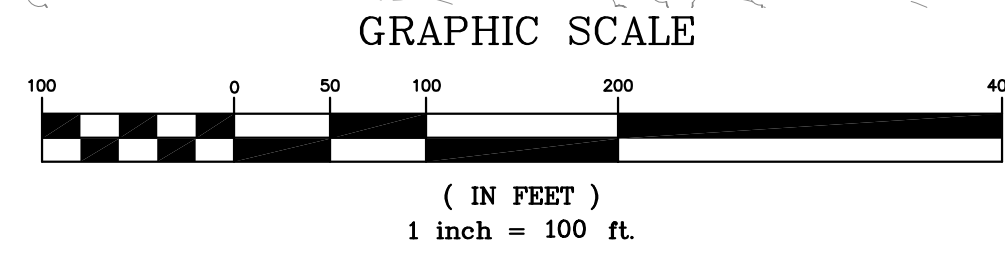


DATUM ELEV
600.00

DATUM ELEV
600.00

HATCH LEGEND

- WETLAND HATCH
- VERNAL POOL HATCH
- TURNOUT / LAYDOWN AREA HATCH



Drawn By	JSM	Date	3/7/2011
Checked By	MT		
Reviewed By	MT		
Issued For Agency Review	JSM		

BOWERS WIND PROJECT


Developed By: JSM, Date: MARCH 2011, Scale: H: 1"=100' V: 1"=50'

Project Location: CARROLL PLANTATION & KOSSUTH TOWNSHIP, MAINE

Project No.: 72380E

Drawing Description: SOUTH PEAK ACCESS ROAD PLAN / PROFILE

Approved: [Signature]



72380E

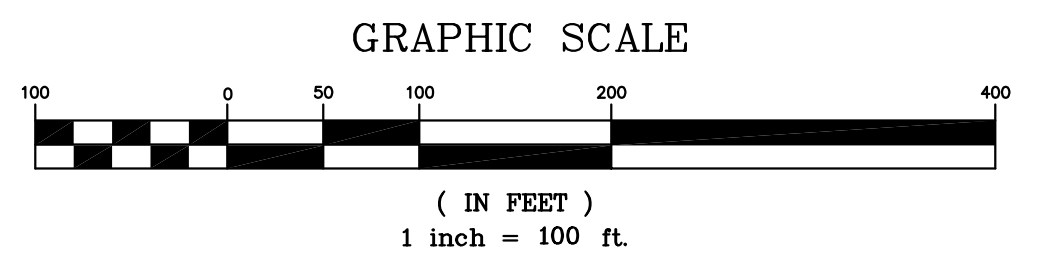
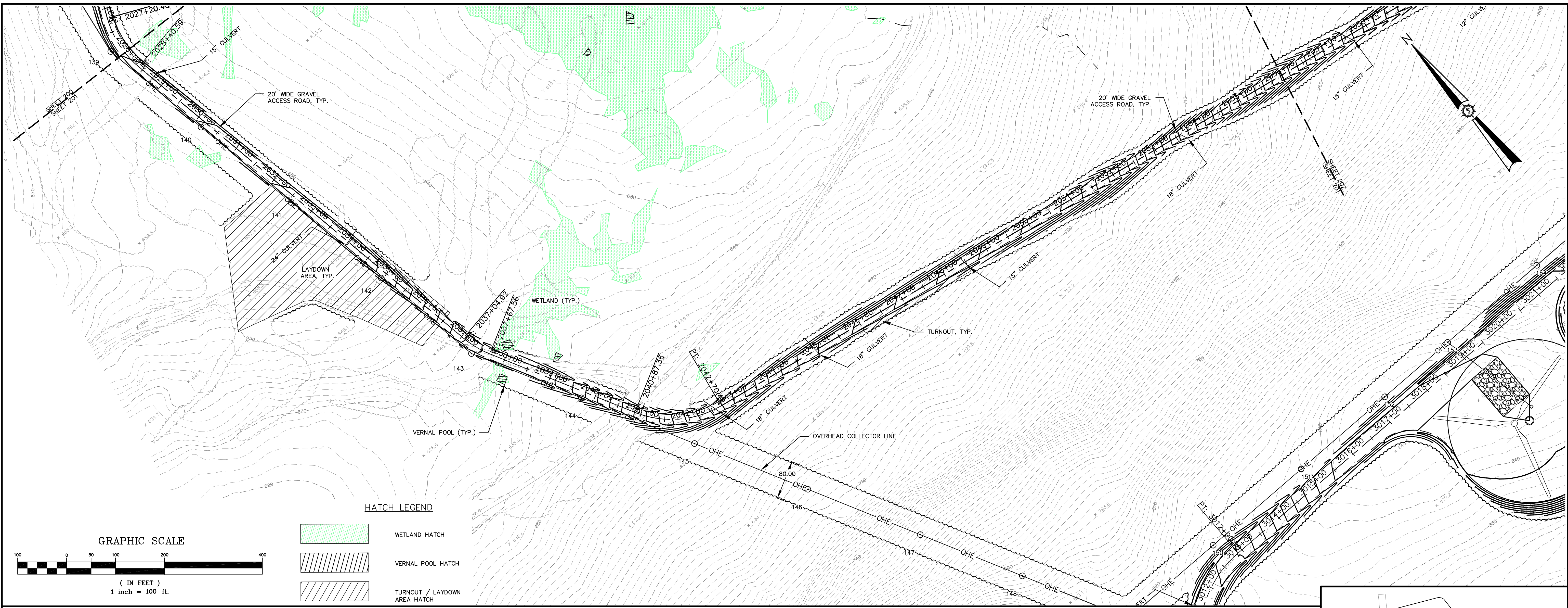
AN INTEGRATED TEAM OF
SEWALL
GEOSPATIAL ENGINEERING,
SURVEYING AND NATURAL
RESOURCE CONSULTANTS

JAMES W. SEWALL COMPANY (Since 1880)
SEWALL.COM
800.648.4202

Phase: PERMIT

Sheet No. 200

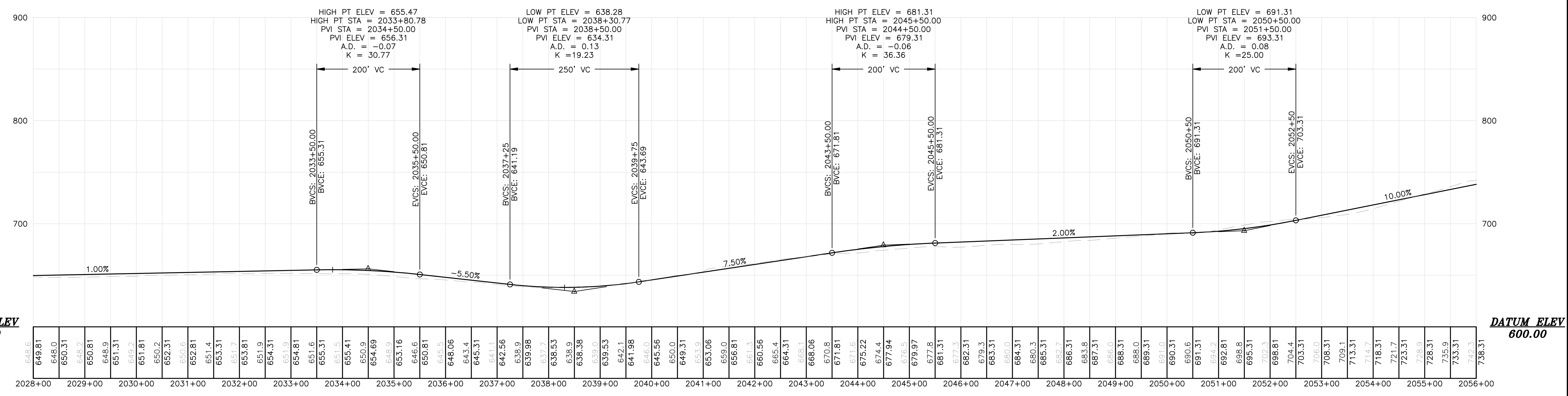
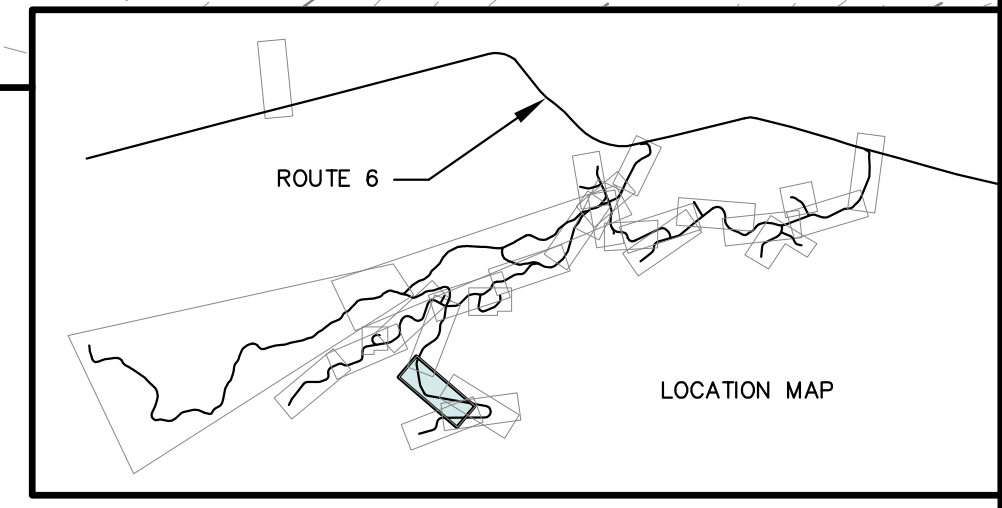
PRELIMINARY NOT FOR CONSTRUCTION



HATCH LEGEND

	WETLAND HATCH
	VERNAL POOL HATCH
	TURNOUT / LAYDOWN AREA HATCH

SOUTH PEAK - ACCESS ROAD
(2028+00 TO 2056+00 ACCESS ROAD)



Date	3/7/2011
Drawn By	JSM
Checked By	
Issued For Agency Review	
Scale	

BOWERS WIND PROJECT

Project Location: CARROLL PLANTATION & KOSSUTH TOWNSHIP, MAINE

Scale: H: 1"=100' V: 1"=50'

Project No. 72380E

Sheet No. 201


Project Engineer: JAMES W. SEWALL

Project Manager: JAMES W. SEWALL

Project Designer: JAMES W. SEWALL

Project Checker: JAMES W. SEWALL

Project Approver: JAMES W. SEWALL



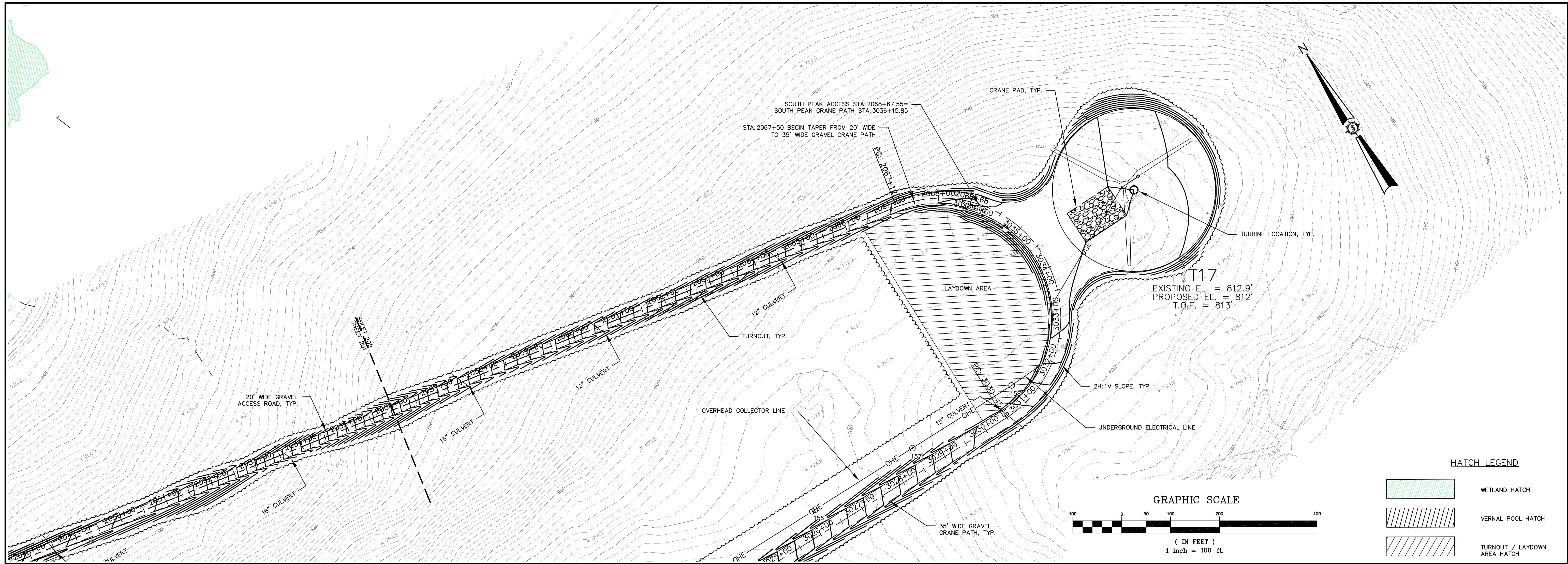
72380E

AN INTEGRATED TEAM OF
GEOSPATIAL ENGINEERING,
SURVEYING AND NATURAL
RESOURCE CONSULTANTS

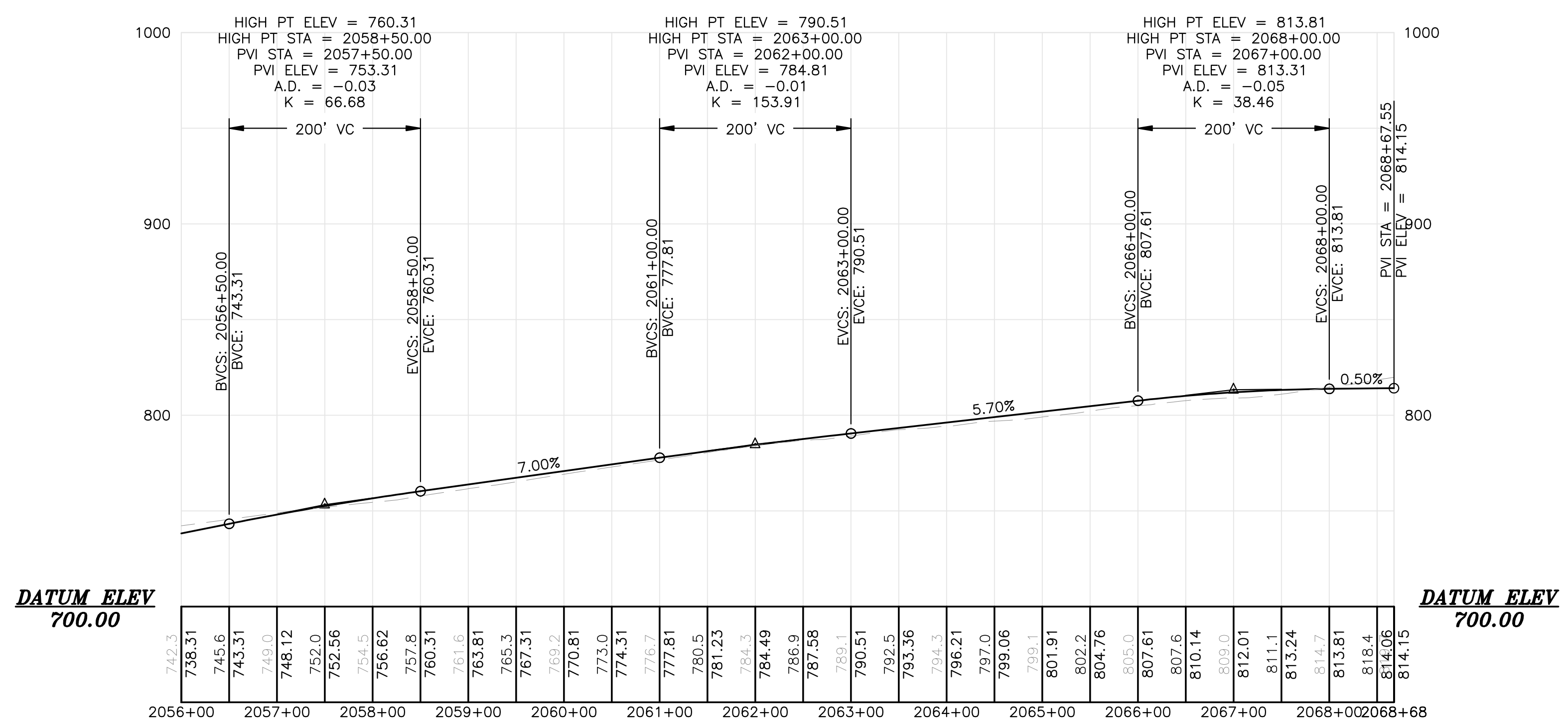
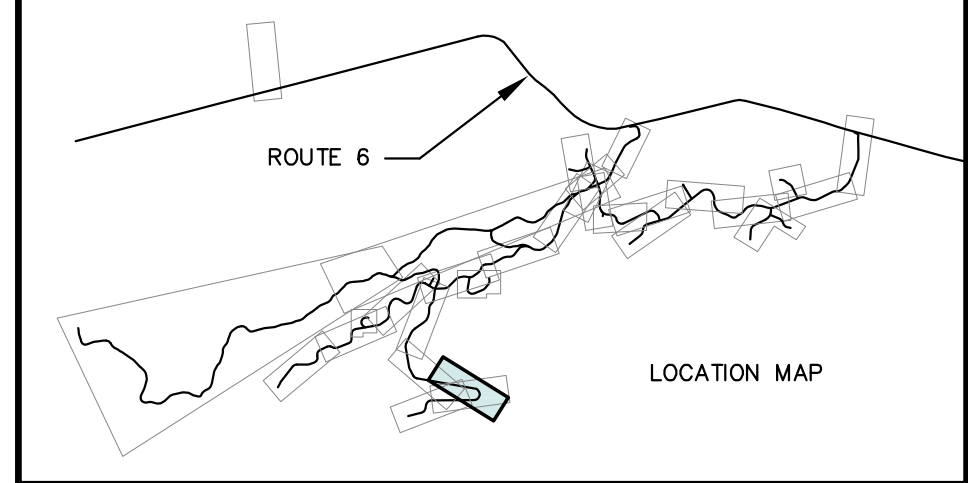
SEWALL
JAMES W. SEWALL COMPANY Since 1880
SEWALL.COM
800.648.4202

Phase	PERMIT
Sheet No.	201

PRELIMINARY NOT FOR CONSTRUCTION




SOUTH PEAK - ACCESS ROAD
(2056+00 TO 2068+68 ACCESS ROAD)



Date	3/7/2011
Drawn By	JSM
Checked By	
Issue	ISSUED FOR AGENCY REVIEW
Revision	

Developed By	JSM
Scale	H: 1"=100' V: 1"=50'
Project Location	CARROLL PLANTATION & KOSSUTH TOWNSHIP, MAINE
Project Name	BOWERS WIND PROJECT
Project No.	72380E
Project Description	SOUTH PEAK ACCESS ROAD PLAN / PROFILE
Approved	
Checked	



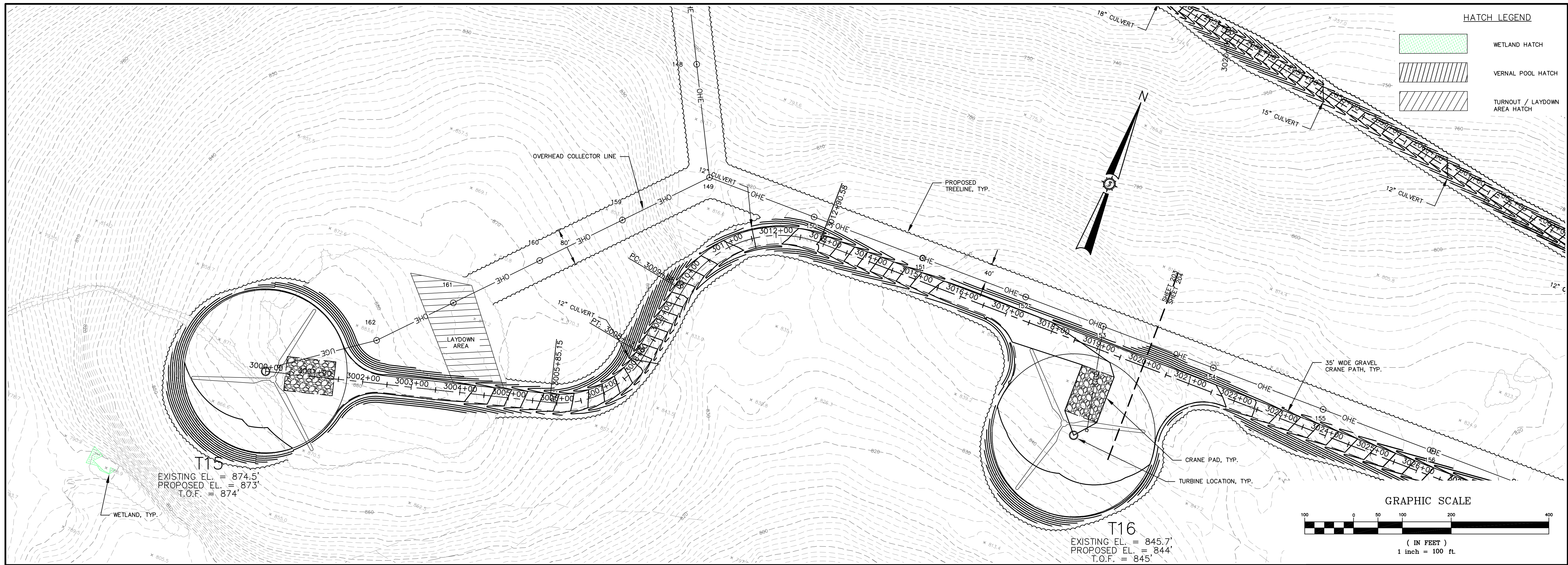
72380E

AN INTEGRATED TEAM OF
SEWALL
 GEOSPATIAL ENGINEERING,
 SURVEYING AND NATURAL
 RESOURCE CONSULTANTS

JAMES W. SEWALL COMPANY Since 1880
 SEWALL.COM 800.648.4202

Phase	PERMIT
Sheet No.	202


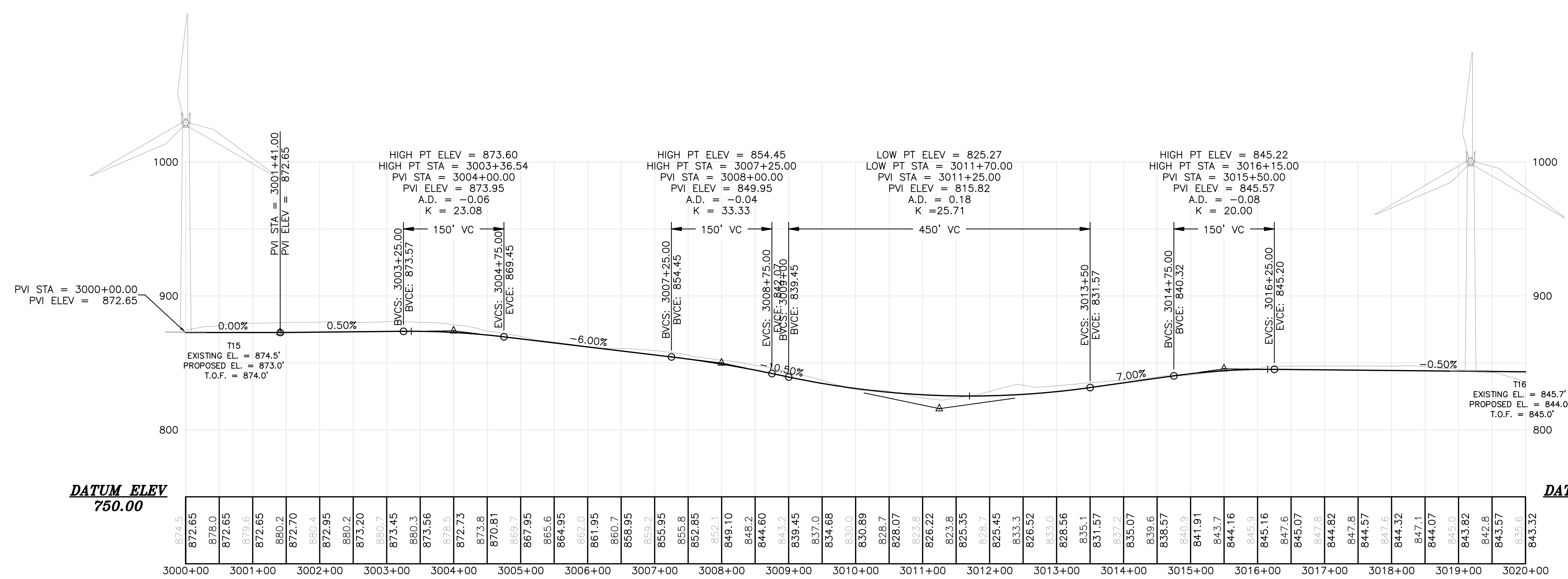
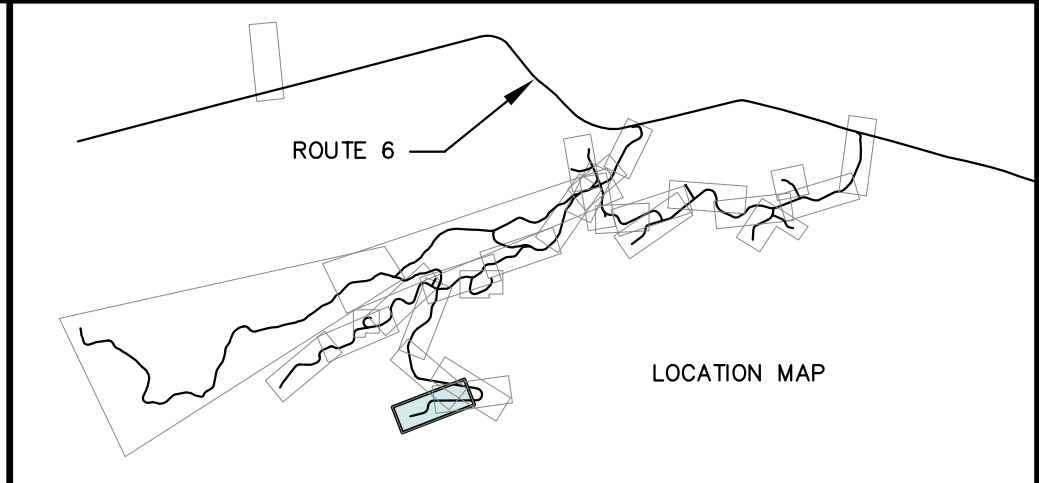
PRELIMINARY NOT FOR CONSTRUCTION



Drawn By	JSM
Checked By	JSM
Issue No.	1
Issue Date	3/7/2011
Project Description	ISSUED FOR AGENCY REVIEW

Project Name	BOWERS WIND PROJECT
Project Location	CARROLL PLANTATION & KOSSUTH TOWNSHIP, MAINE
Scale	H: 1"=100' V: 1"=50'
Drawn By	JSM
Checked By	JSM
Issue No.	1
Issue Date	MARCH 2011
Project Description	SOUTH PEAK CRANE PATH PLAN / PROFILE

SOUTH PEAK - CRANE PATH
(3000+00 TO 3020+00 CRANE PATH)



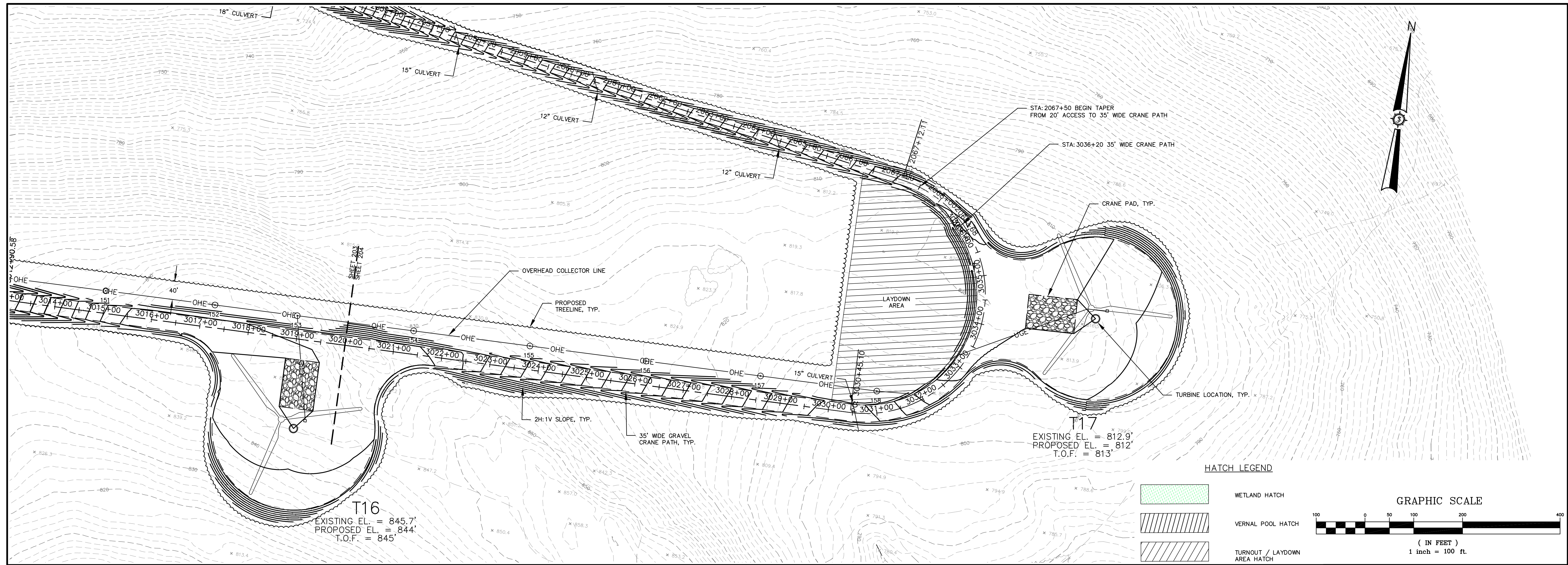
72380E

AN INTEGRATED TEAM OF
GEOSPATIAL ENGINEERING
SURVEYING AND NATURAL
RESOURCE CONSULTANTS

SEWALL
JAMES W. SEWALL COMPANY Since 1880
SEWALL.COM

Project No.	72380E
Phase	PERMIT
Sheet No.	203

PRELIMINARY NOT FOR CONSTRUCTION



Drawn By	MT
Checked By	MT
Issue Date	3/7/2011

BOWERS WIND PROJECT

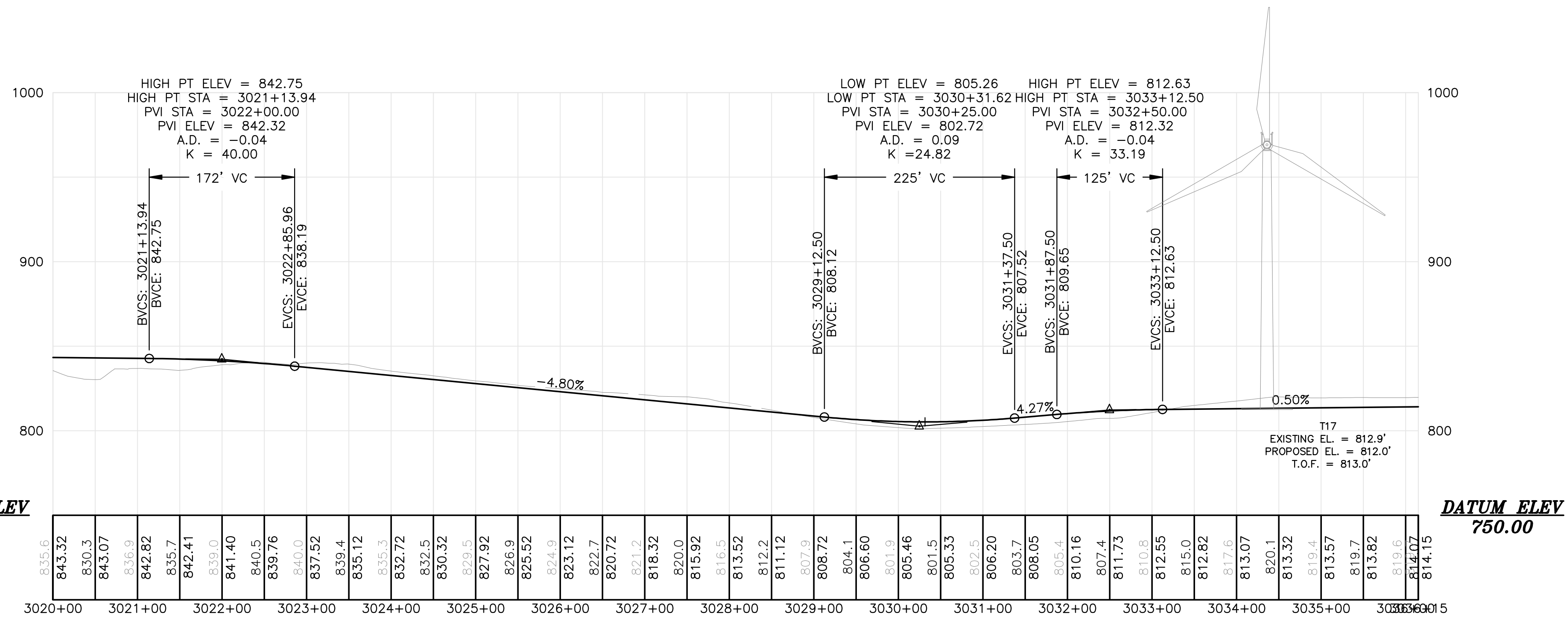
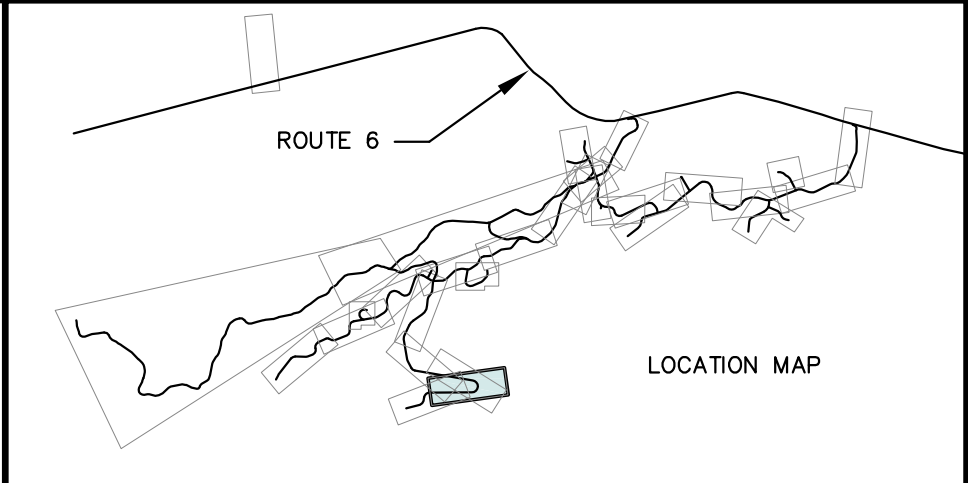
Project Location: CARROLL PLANTATION & KOSSUTH TOWNSHIP, MAINE

Scale: H: 1"=100' V: 1"=50'


Project No. 72380E

Sheet No. 204

SOUTH PEAK - CRANE PATH
(3020+00 TO 3036+15 CRANE PATH)



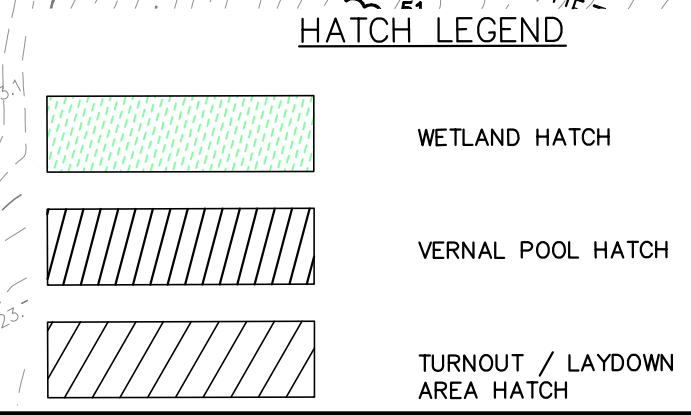
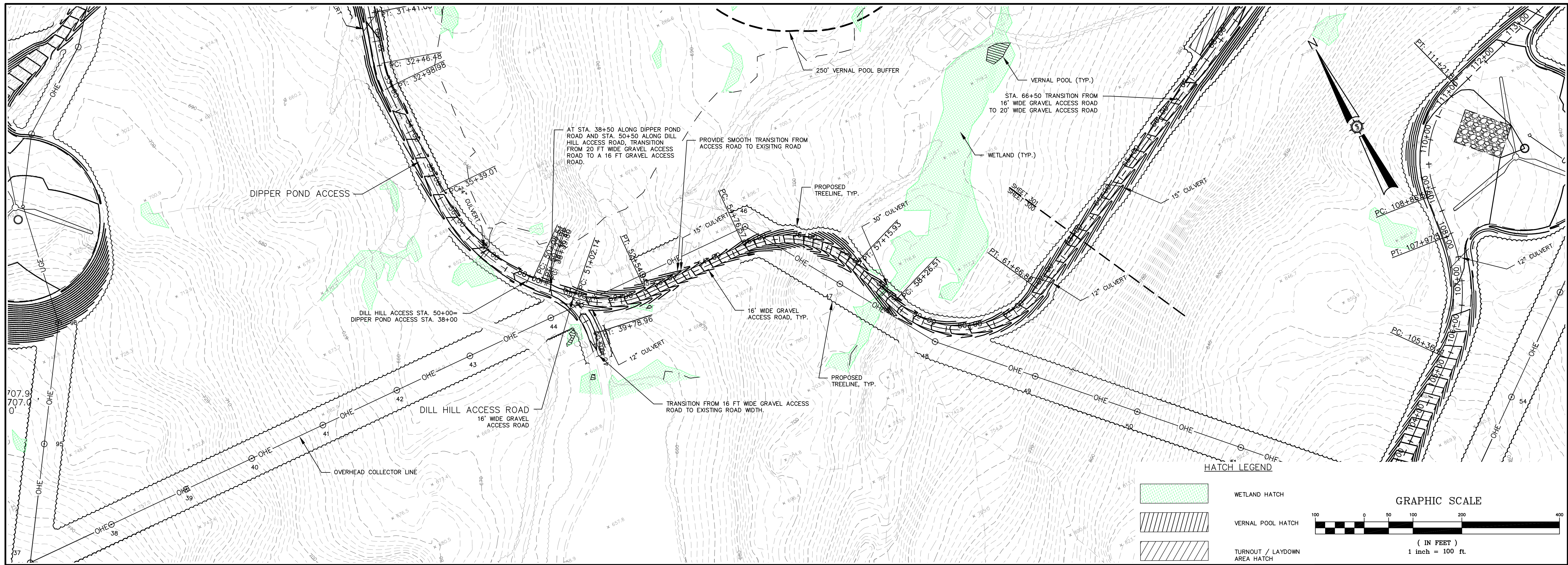
PRELIMINARY NOT FOR CONSTRUCTION



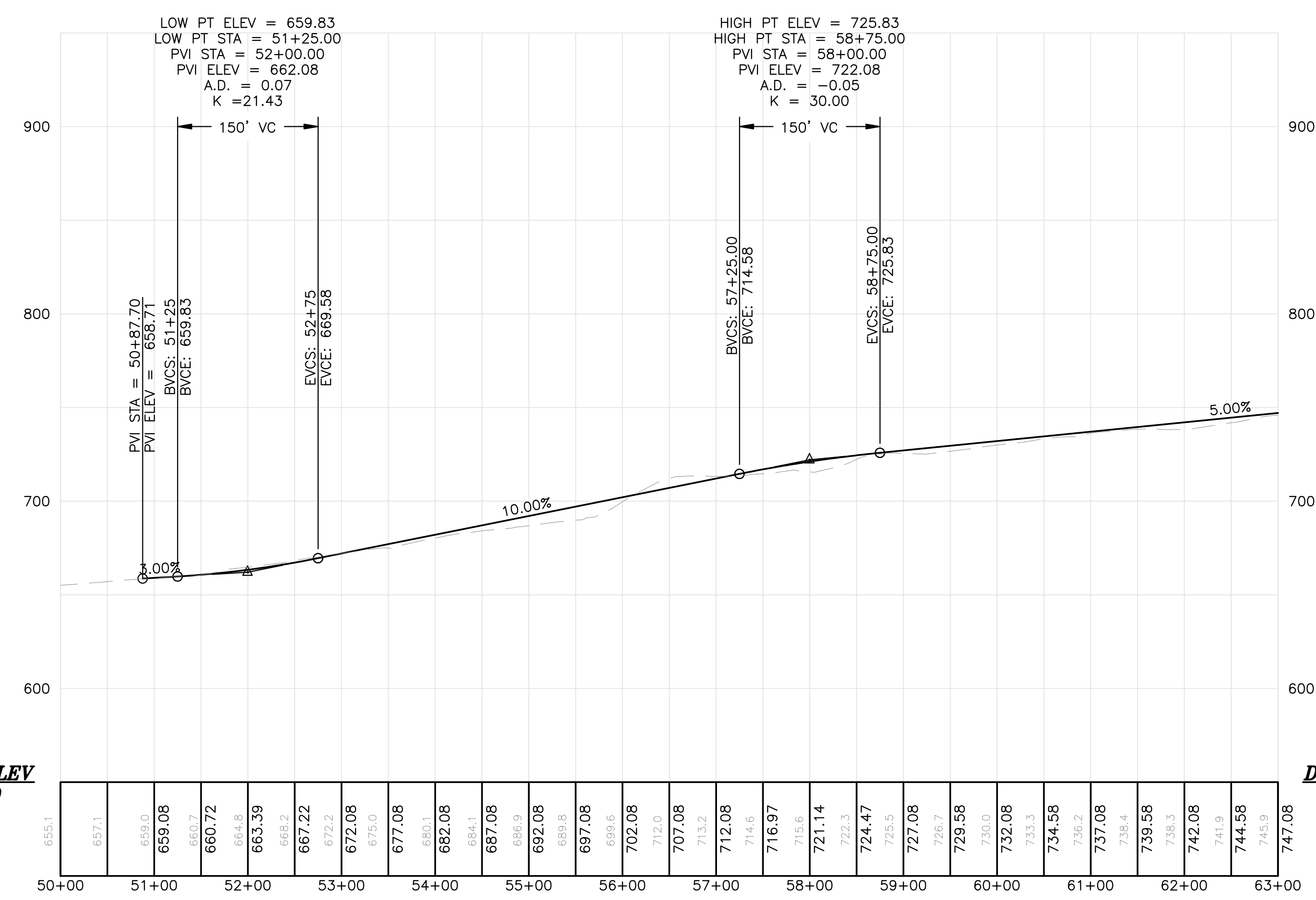
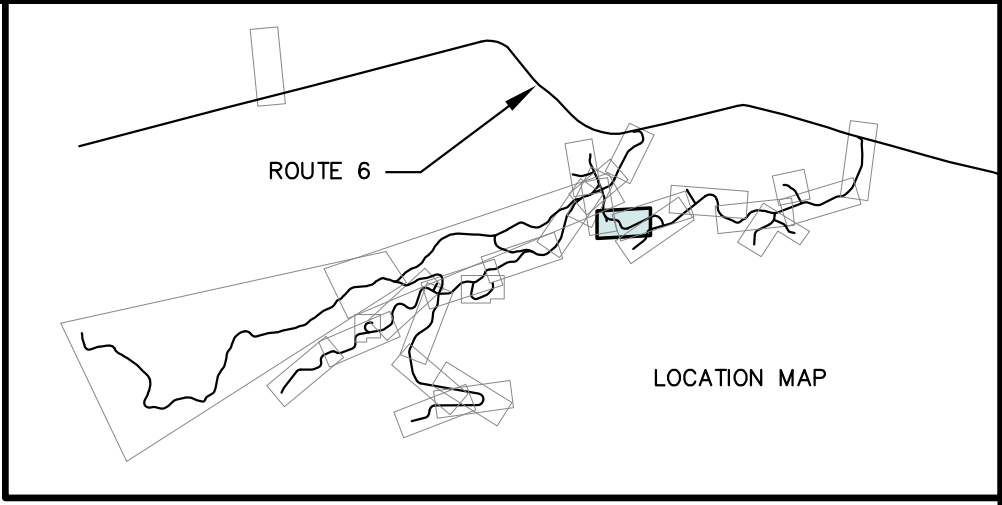
Project No. 72380E

Engineer: **SEWALL**
JAMES W. SEWALL COMPANY (Since 1880)
SEWALL.COM

AN INTEGRATED TEAM OF:
GEOSPATIAL ENGINEERING,
SURVEYING AND NATURAL
RESOURCE CONSULTANTS



DILL HILL ACCESS ROAD
 (50+00 TO 63+00 ACCESS ROAD)




Date	3/7/2011
Drawn By	JSM
Checked By	MT
Issued For Agency Review	A

BOWERS WIND PROJECT

Drawn By: JSM
 Scale: H: 1"=100' V: 1"=50'

Project Location: CARROLL PLANTATION & KOSSUTH TOWNSHIP, MAINE

Drawing Description: DILL HILL ACCESS ROAD PLAN / PROFILE



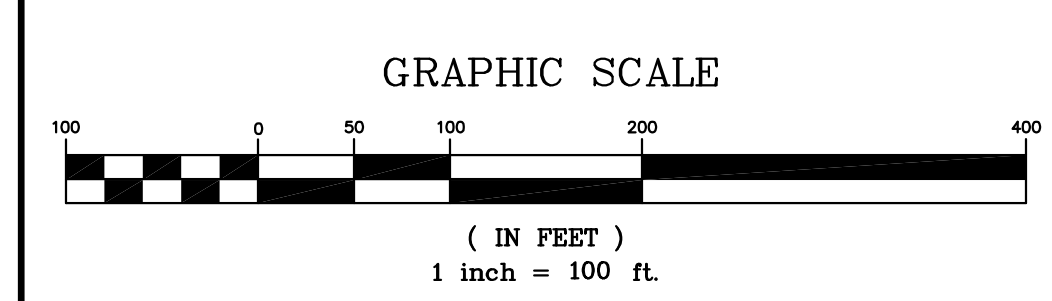
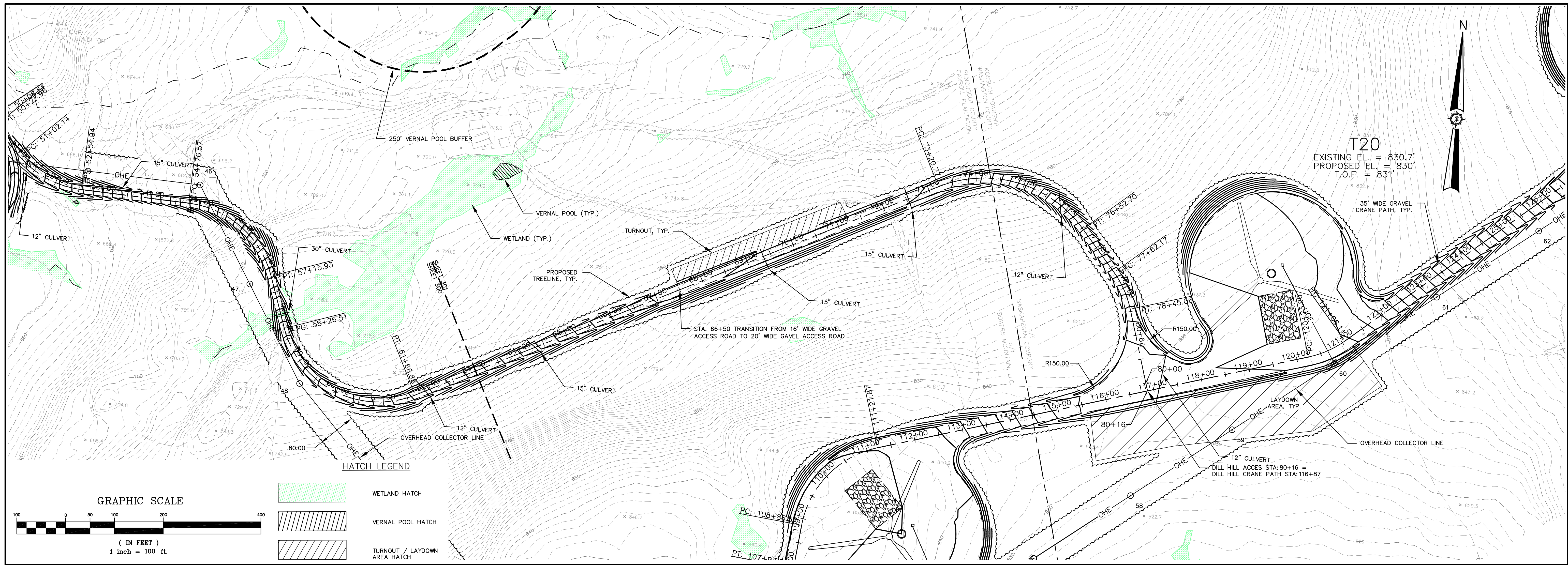
Project No. **72380E**

AN INTEGRATED TEAM OF
SEWALL
 GEOSPATIAL ENGINEERING,
 SURVEYING AND NATURAL
 RESOURCE CONSULTANTS

JAMES W. SEWALL COMPANY Since 1880
 SEWALL.COM 800.648.4202

Phase	PERMIT
Sheet No.	300

PRELIMINARY NOT FOR CONSTRUCTION



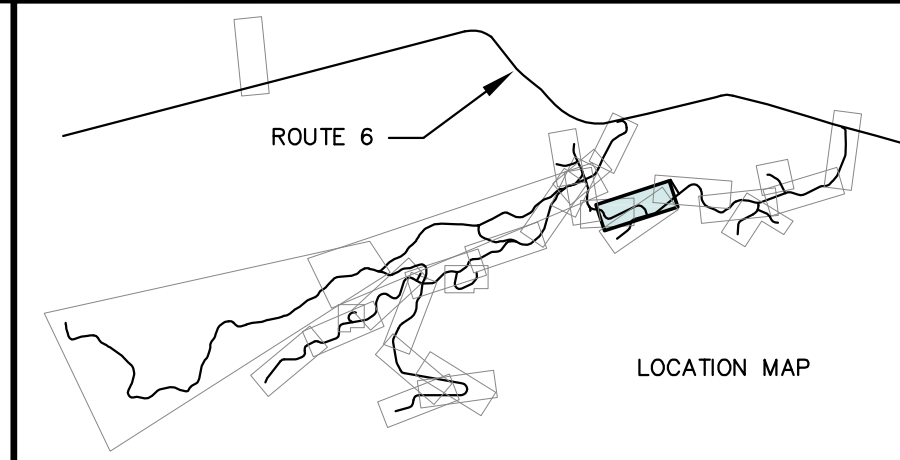
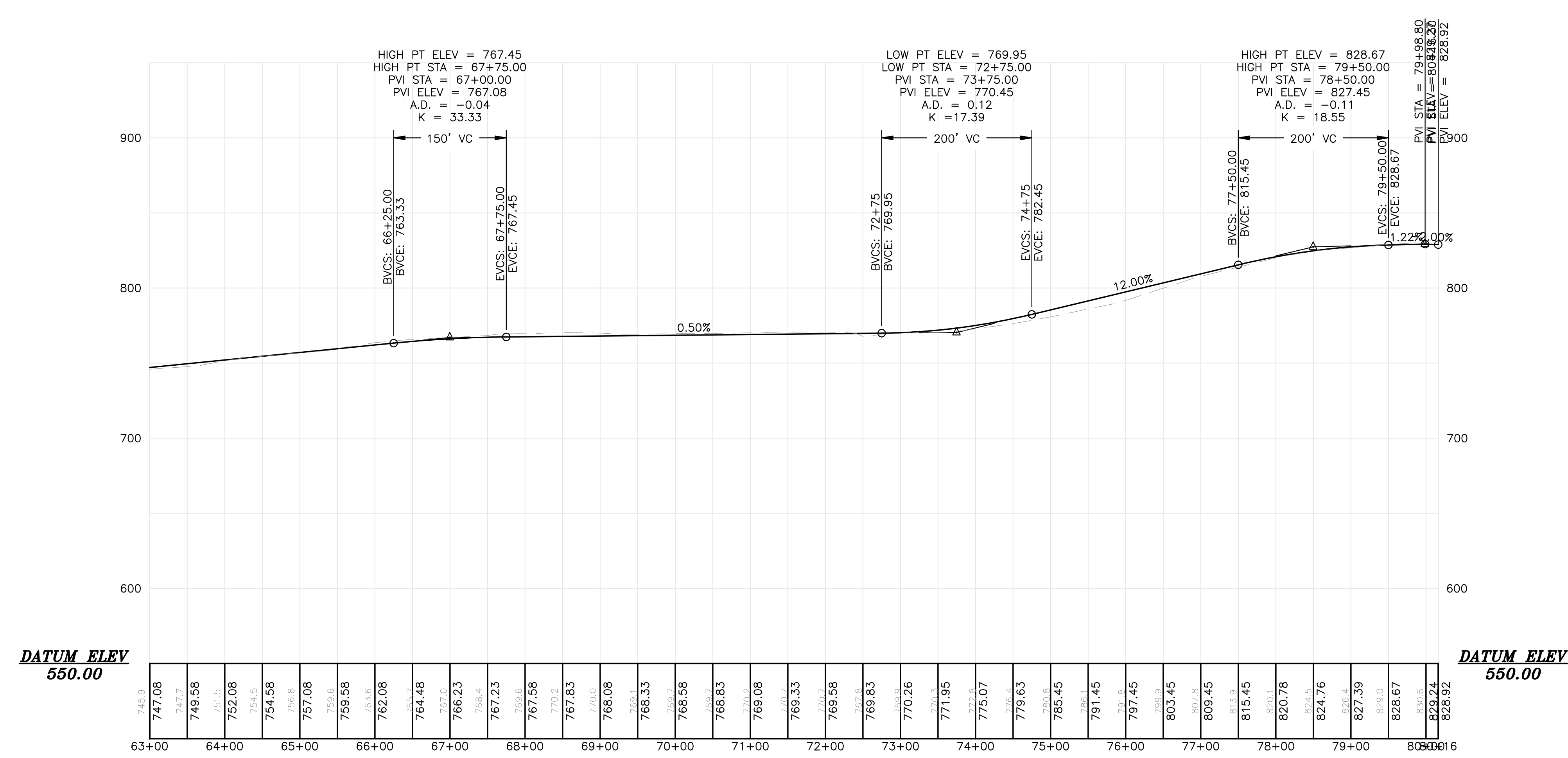
HATCH LEGEND

	WETLAND HATCH
	VERNAL POOL HATCH
	TURNOUT / LAYDOWN AREA HATCH

T20
 EXISTING EL. = 830.7'
 PROPOSED EL. = 830'
 T.O.F. = 831'



DILL HILL ACCESS ROAD
 (63+00 TO 80+16 ACCESS ROAD)



Drawn By	MT
Checked By	MT
Issue Date	3/7/2011

BOWERS WIND PROJECT

Project Location: CARROLL PLANTATION & KOSSUTH TOWNSHIP, MAINE


Scale: H: 1"=100' V: 1"=50'

Project No. 72380E

Sheet No. 301

Approved: [Signature]

Checked: [Signature]



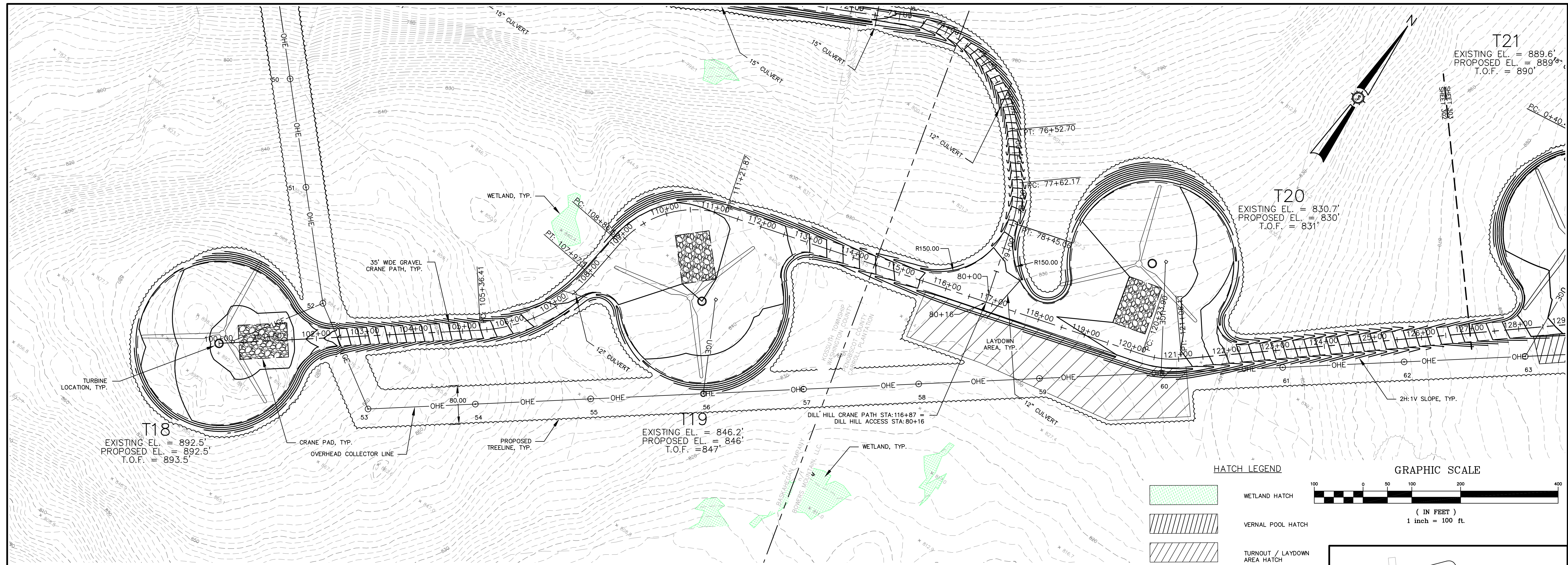
72380E

AN INTEGRATED TEAM OF
 GEOSPATIAL ENGINEERING,
 SURVEYING AND NATURAL
 RESOURCE CONSULTANTS

SEWALL
 JAMES W. SEWALL COMPANY Since 1880
 SEWALL.COM 800.648.4202

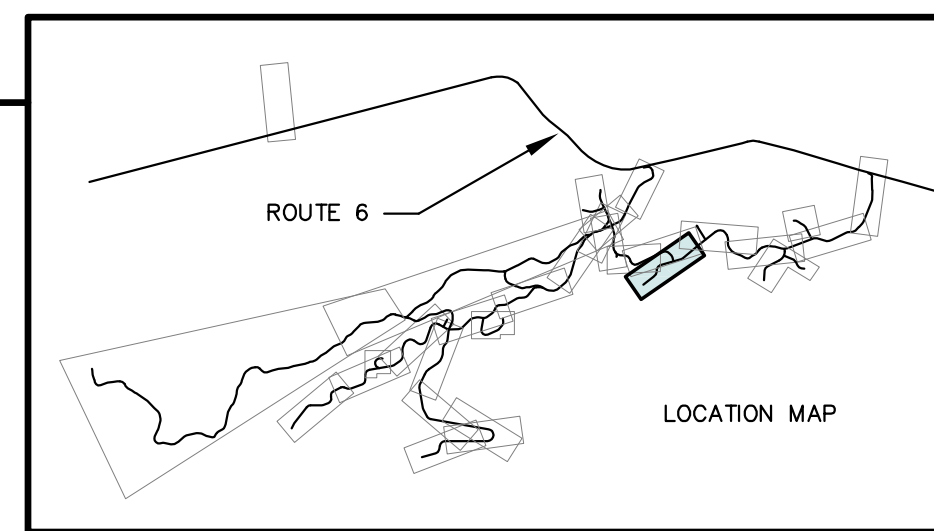
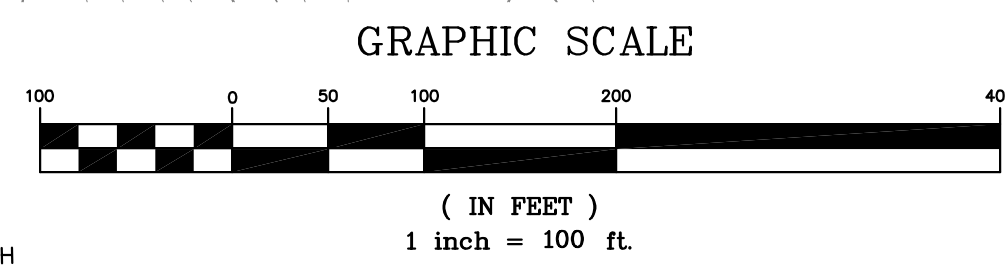
Phase	PERMIT
Sheet No.	301

PRELIMINARY NOT FOR CONSTRUCTION

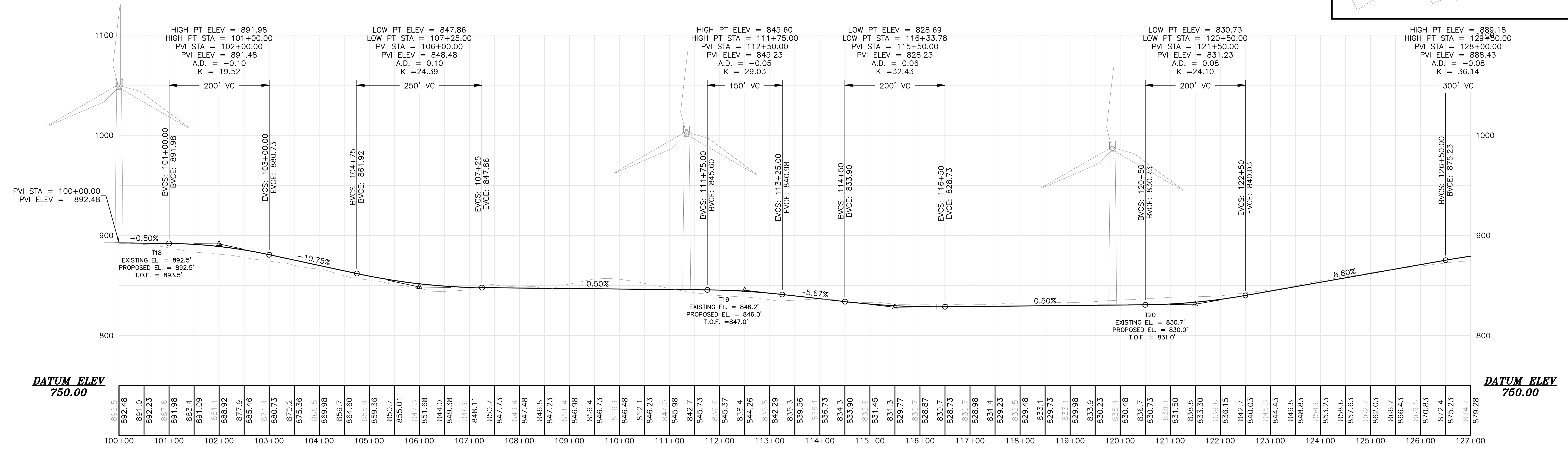


HATCH LEGEND

- WETLAND HATCH
- VERNAL POOL HATCH
- TURNOUT / LAYDOWN AREA HATCH



DILL HILL - CRANE PATH
(100+00 TO 127+00 CRANE PATH)



Drawn By	JSM
Checked By	JSM
Date	3/7/2011

BOWERS WIND PROJECT


Project Location: CARROLL PLANTATION & KOSSUTH TOWNSHIP, MAINE

Project No.: 72380E

Scale: H: 1"=100' V: 1"=50'

Issue Date: MARCH 2011

Project Name: DILL HILL CRANE PATH PLAN / PROFILE



72380E

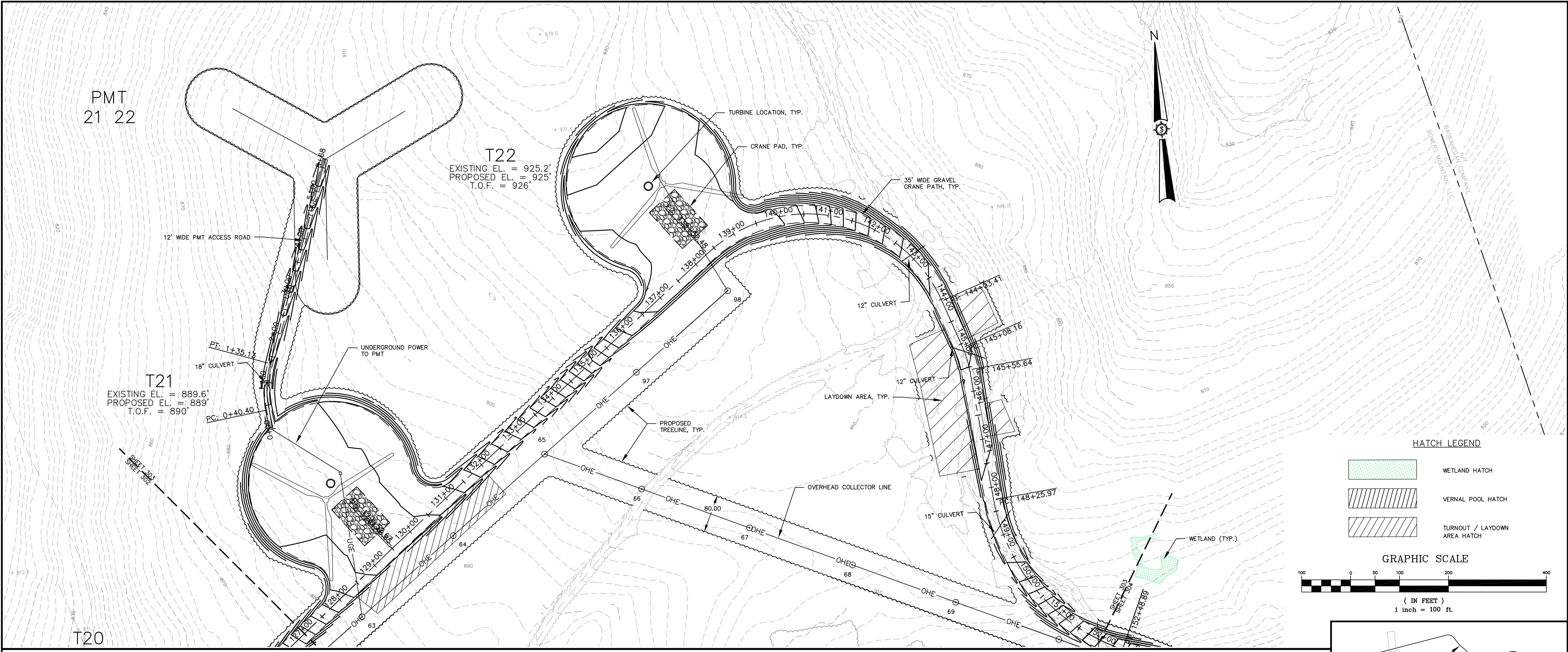
AN INTEGRATED TEAM OF
SEWALL
 GEOSPATIAL ENGINEERING
 SURVEYING AND NATURAL
 RESOURCE CONSULTANTS

JAMES W. SEWALL COMPANY Since 1880
 SEWALLCOM 800.648.4202

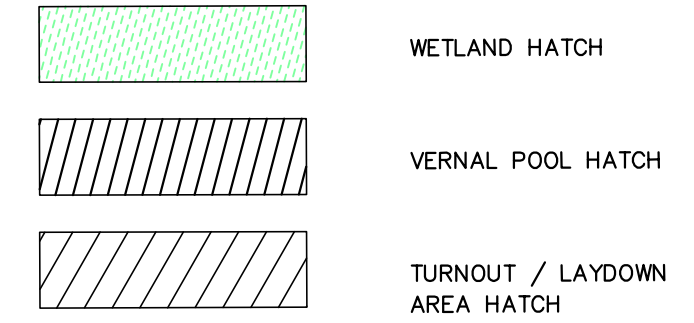
Phase: PERMIT

Sheet No. 302

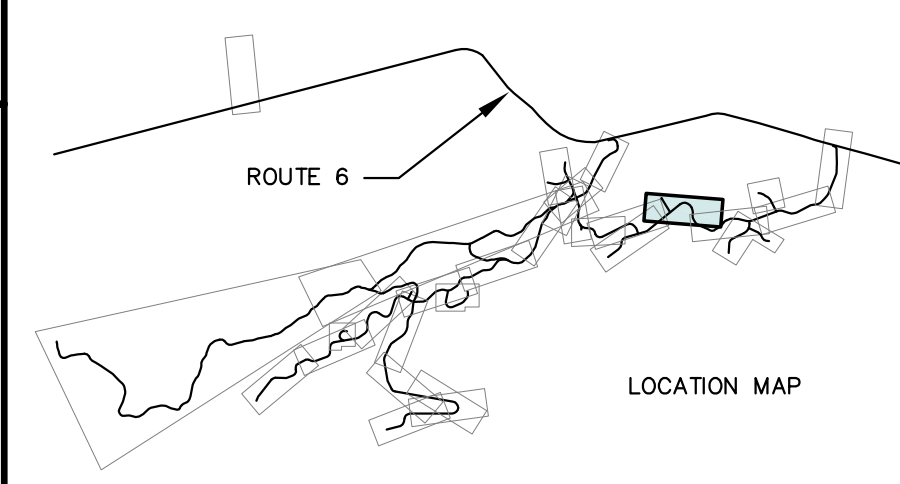
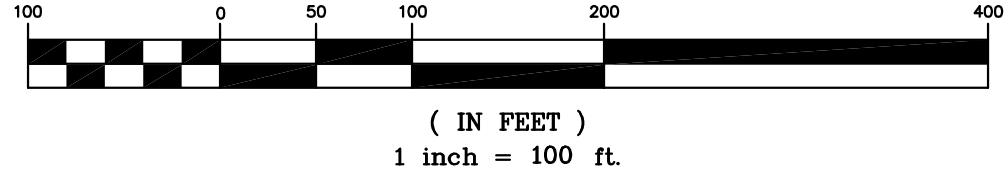
PRELIMINARY NOT FOR CONSTRUCTION



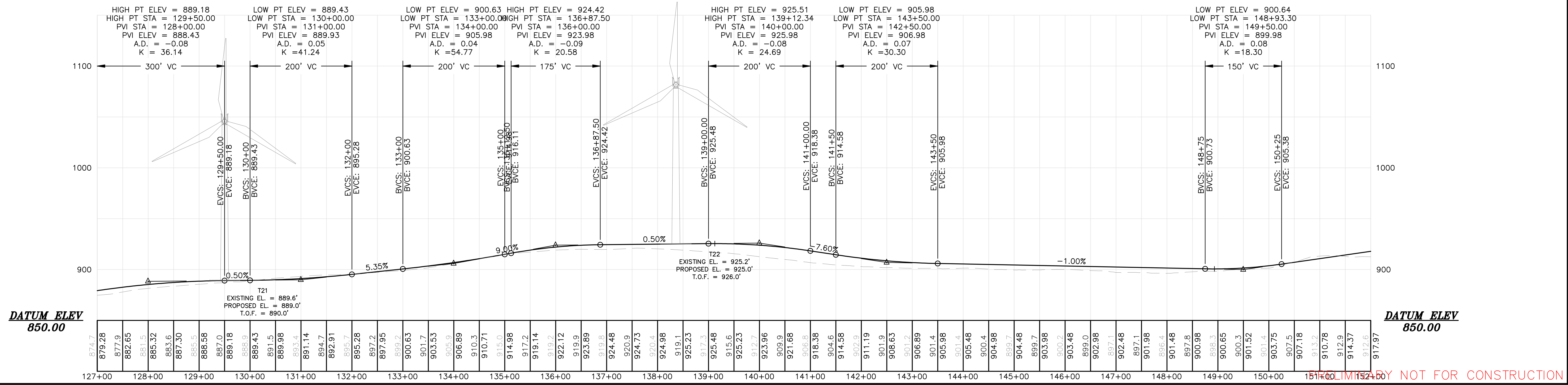
HATCH LEGEND



GRAPHIC SCALE




DILL HILL - CRANE PATH
(127+00 TO 152+00 CRANE PATH)



Drawn By	JSM
Checked By	MT
Issue Date	3/17/2011

Project Name	BOWERS WIND PROJECT
Project Location	CARROLL PLANTATION & KOSSUTH TOWNSHIP, MAINE
Scale	H: 1"=100' V: 1"=50'
Drawn By	JSM
Checked By	MT
Issue Date	MARCH 2011
Project No.	72380E
Sheet No.	303



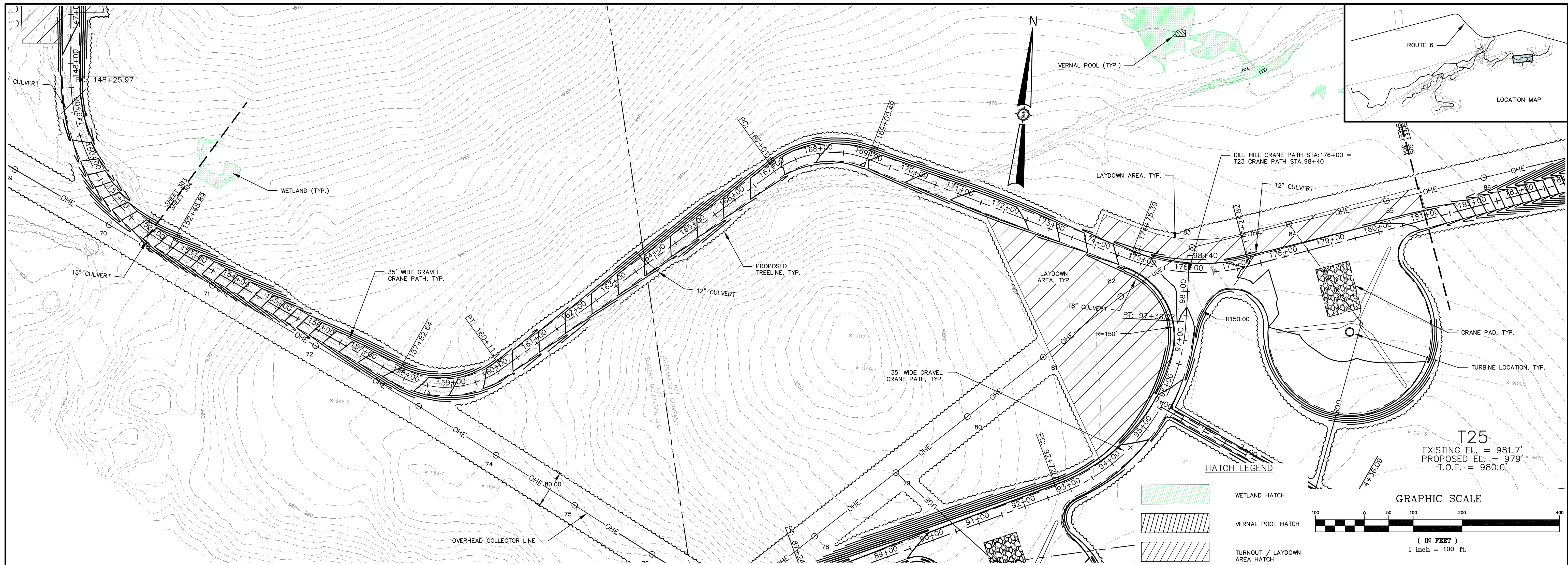
72380E

SEWALL
JAMES W. SEWALL COMPANY Since 1880
SEWALL.COM 800.648.4202

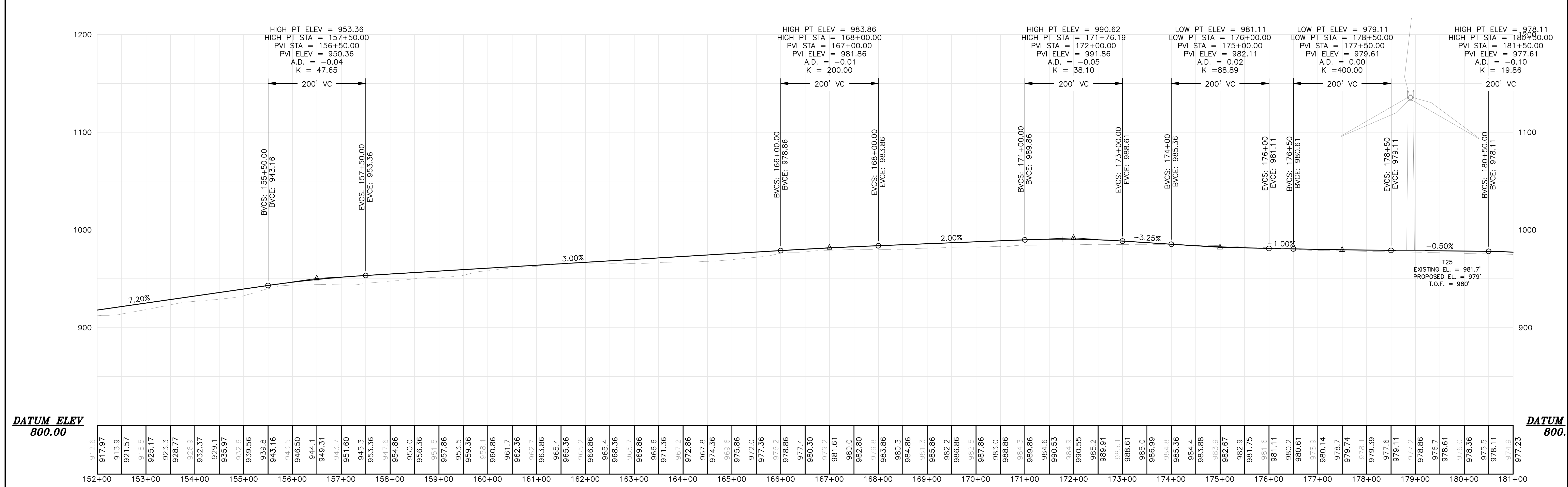
PERMIT

303

BY NOT FOR CONSTRUCTION



DILL HILL - CRANE PATH
(152+00 TO 181+00 CRANE PATH)



Drawn By	JSM
Checked By	MT
Issue Date	3/1/2011

BOWERS WIND PROJECT

Project Location: CARROLL PLANTATION & KOSSUTH TOWNSHIP, MAINE

Scale: H: 1"=100' V: 1"=50'


Drawn By: JSM

Checked By: MT

Issue Date: MARCH 2011

Approved: [Signature]

Checked: [Signature]



72380E

AN INTEGRATED TEAM OF
GEOSPATIAL ENGINEERING,
SURVEYING AND NATURAL
RESOURCE CONSULTANTS

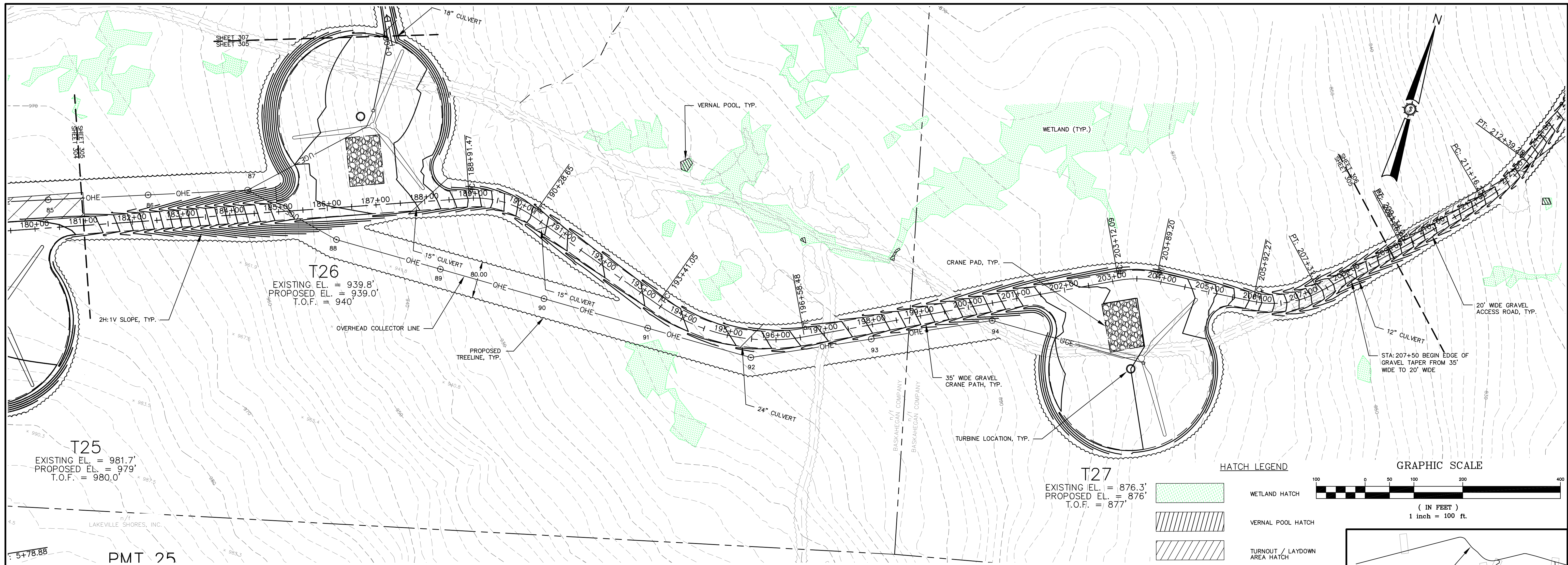
SEWALL
JAMES W. SEWALL COMPANY Since 1880
SEWALL.COM

Project No. 72380E

Phase: PERMIT

Sheet No. 304

PRELIMINARY NOT FOR CONSTRUCTION



Drawn By	JSM
Checked By	JSM
Date	3/17/2011

BOWERS WIND PROJECT

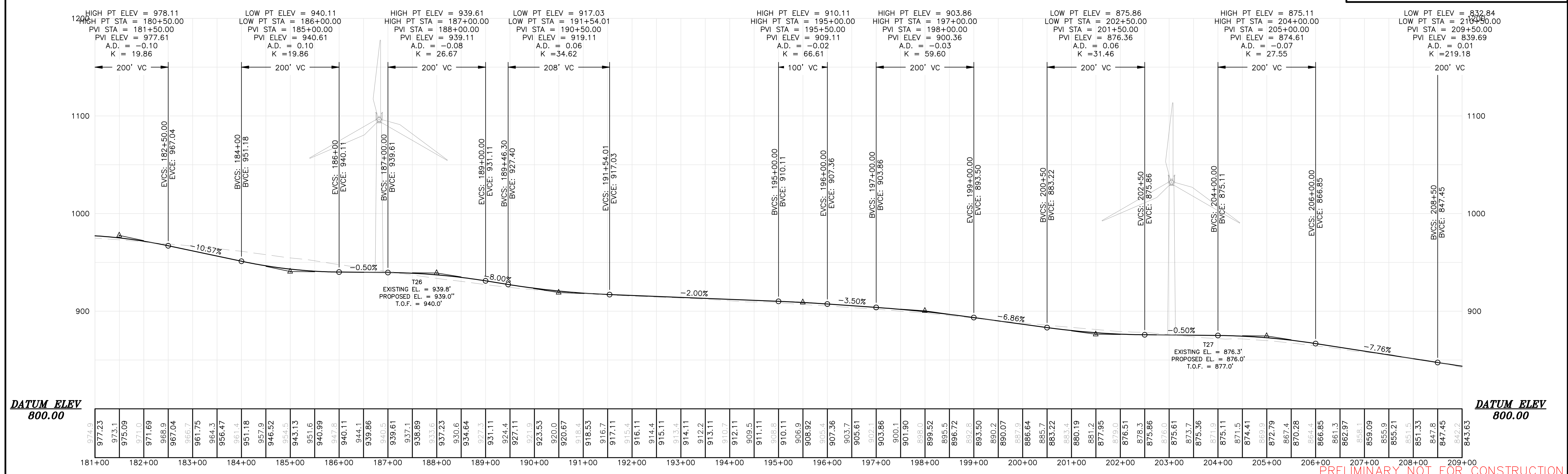
Project Location: CARROLL PLANTATION & KOSSUTH TOWNSHIP, MAINE

Drawing Description: DILL HILL CRANE PATH PLAN / PROFILE


Scale: H: 1"=100' V: 1"=50'

Approved: [Signature]

DILL HILL - CRANE PATH
(181+00 TO 209+00 CRANE PATH)



PRELIMINARY NOT FOR CONSTRUCTION



Project No. 72380E

Engineer: SEWALL

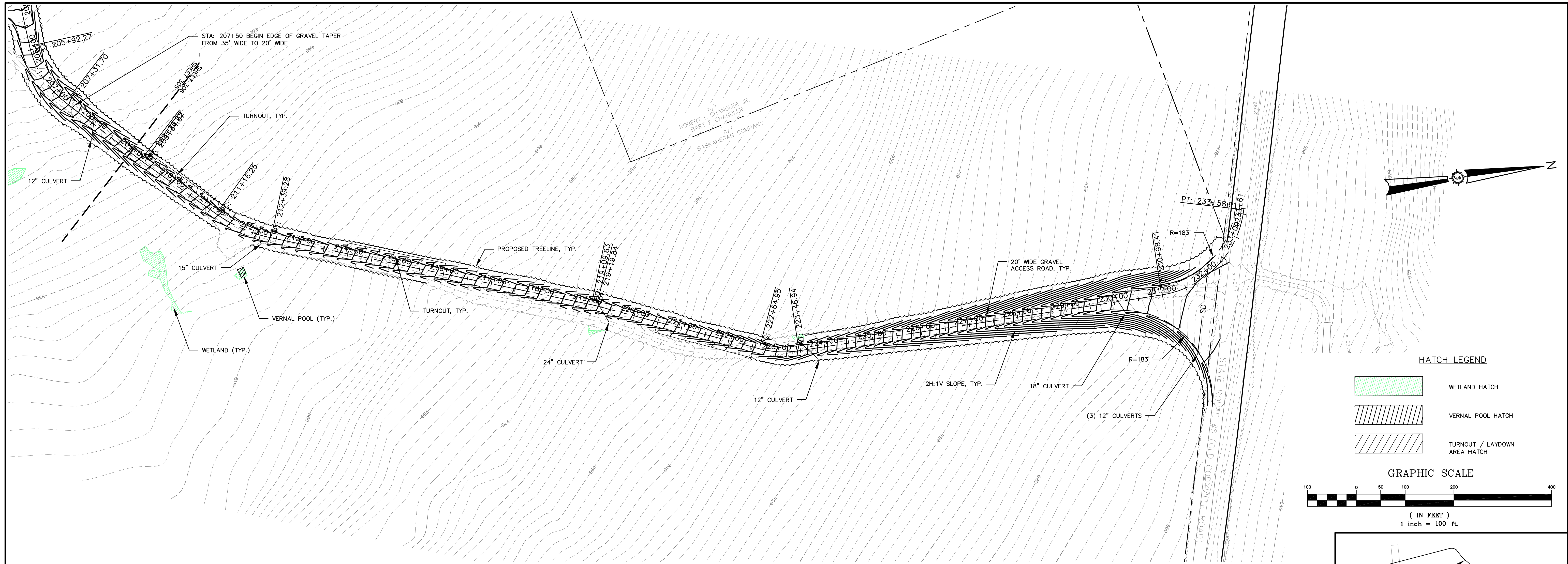
AN INTEGRATED TEAM OF GEOSPATIAL ENGINEERING, SURVEYING AND NATURAL RESOURCE CONSULTANTS

JAMES W. SEWALL COMPANY Since 1880

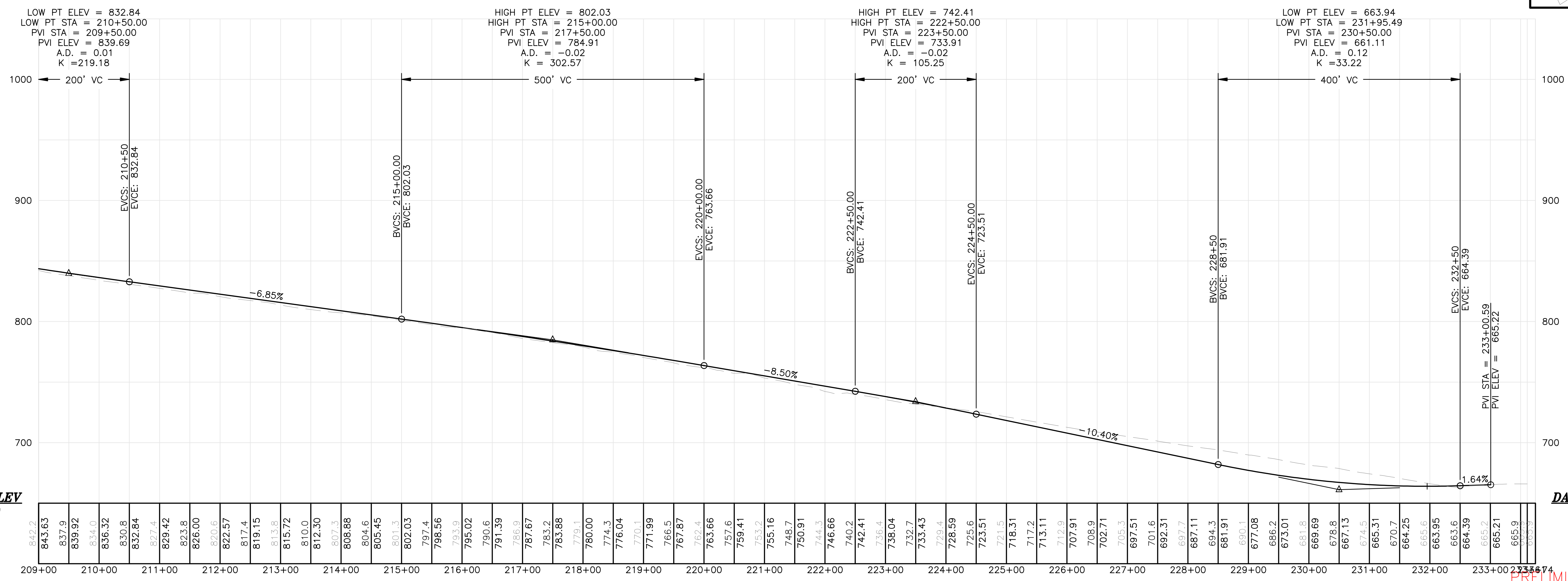
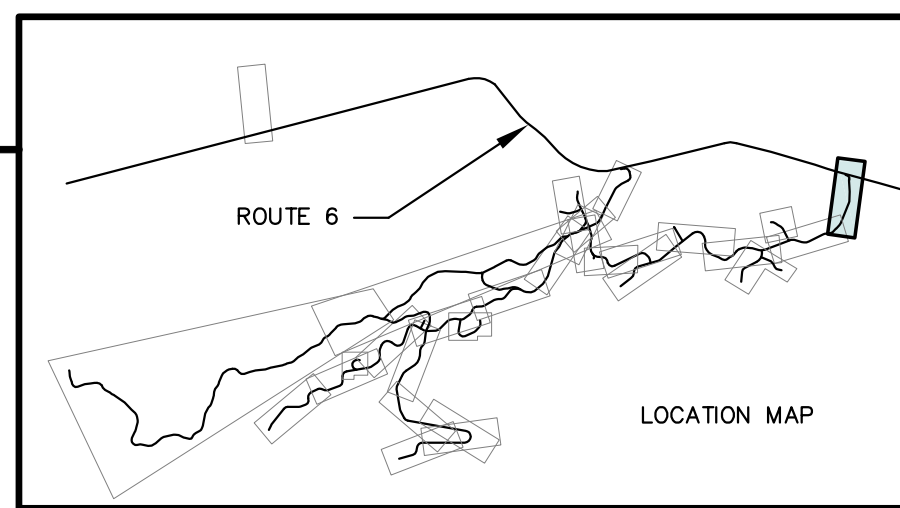
800.648.4202

Phase: PERMIT

Sheet No. 305



DILL HILL - EAST ACCESS ROAD
(209+00 TO 233+61 EAST ACCESS ROAD)



DATUM ELEV
650.00


DATUM ELEV
650.00

Date	3/1/2011
Drawn By	JSM
Checked By	MT
Issued For Agency Review	ISSUED FOR AGENCY REVIEW

BOWERS WIND PROJECT

Drawn By: JSM
 Scale: H: 1"=100' V: 1"=50'
 Date: MARCH 2011
 Checked: []

Project Location: CARROLL PLANTATION & KOSSUTH TOWNSHIP, MAINE
 Drawing Description: DILL HILL EAST ACCESS ROAD PLAN / PROFILE

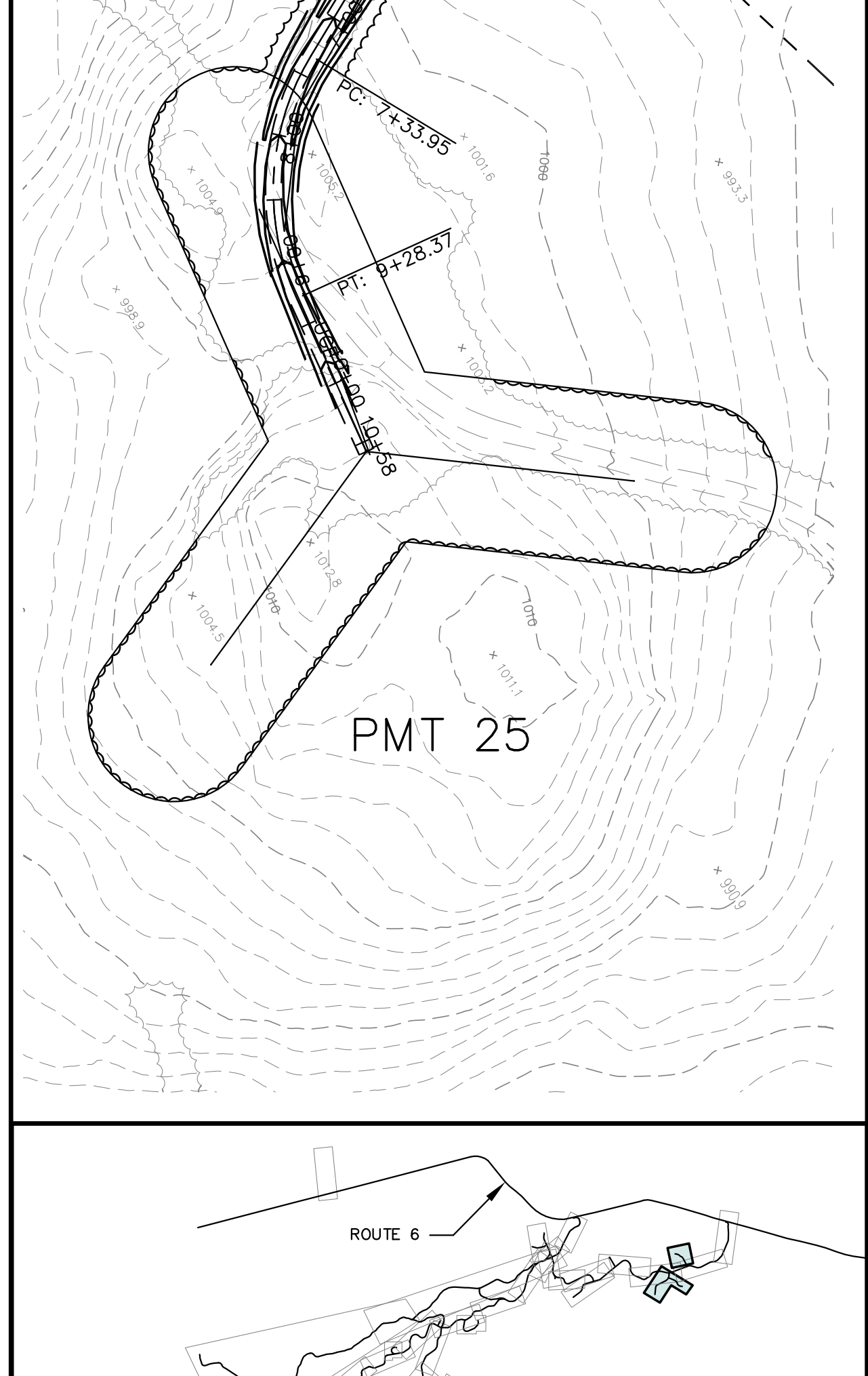
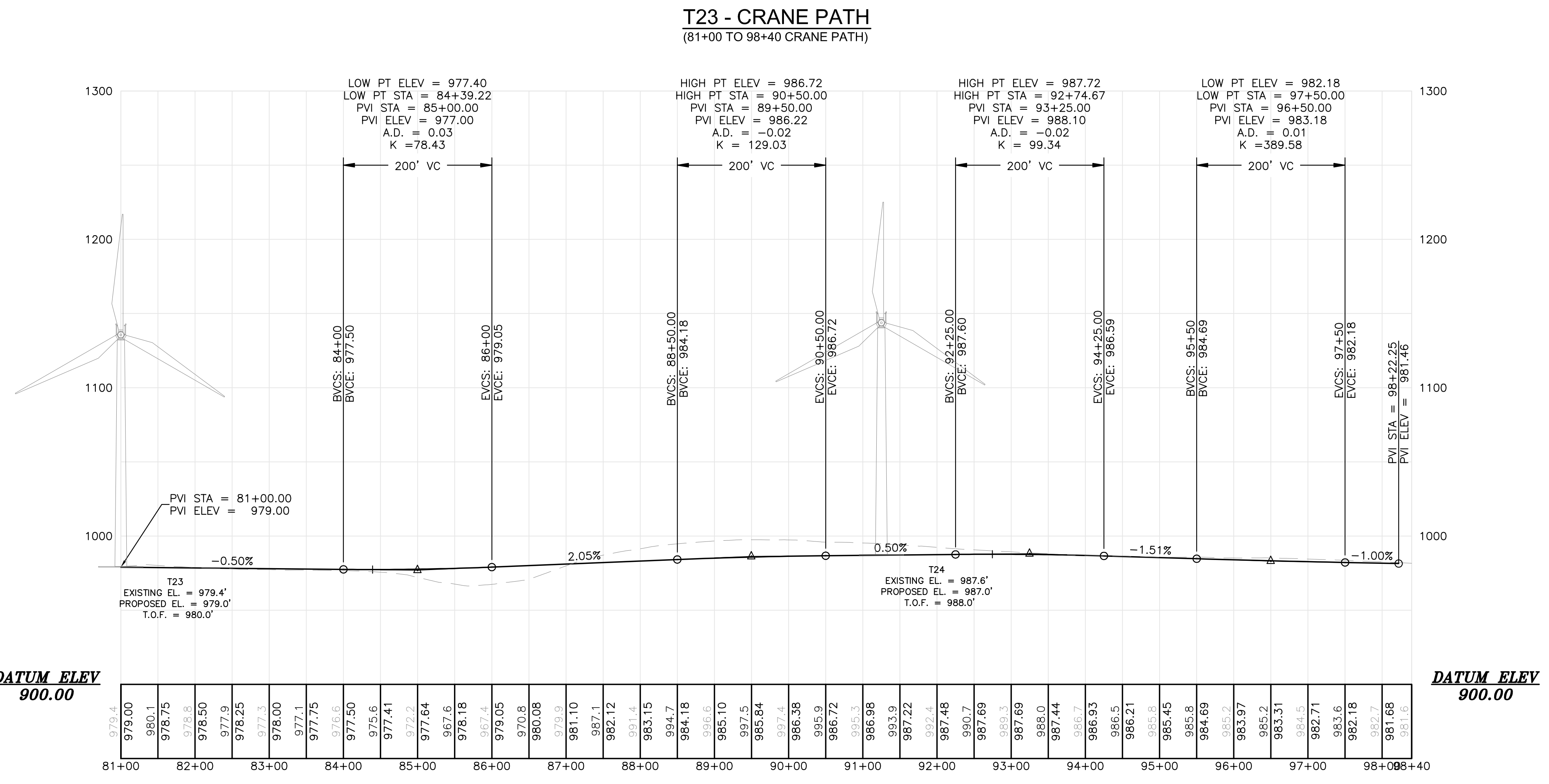
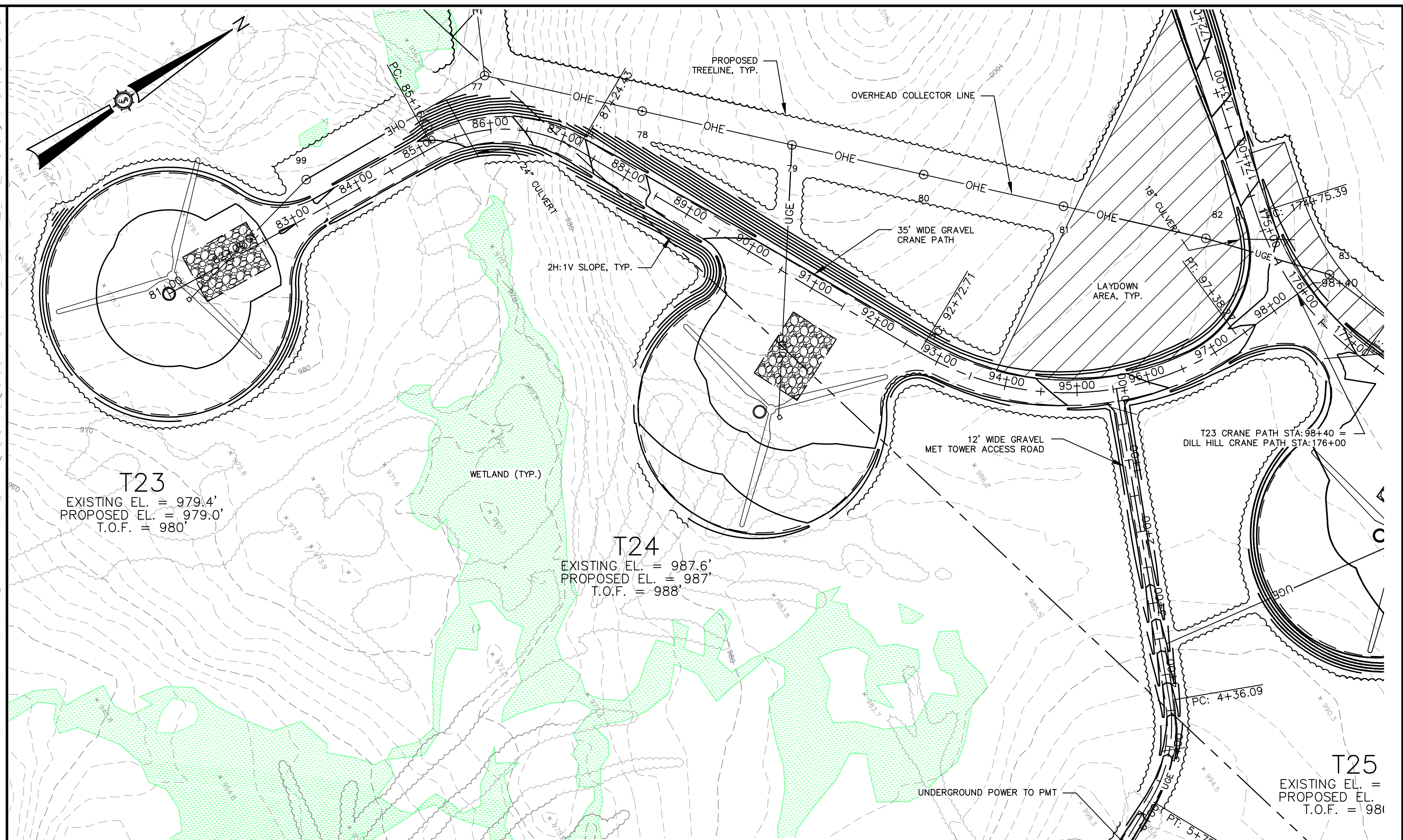
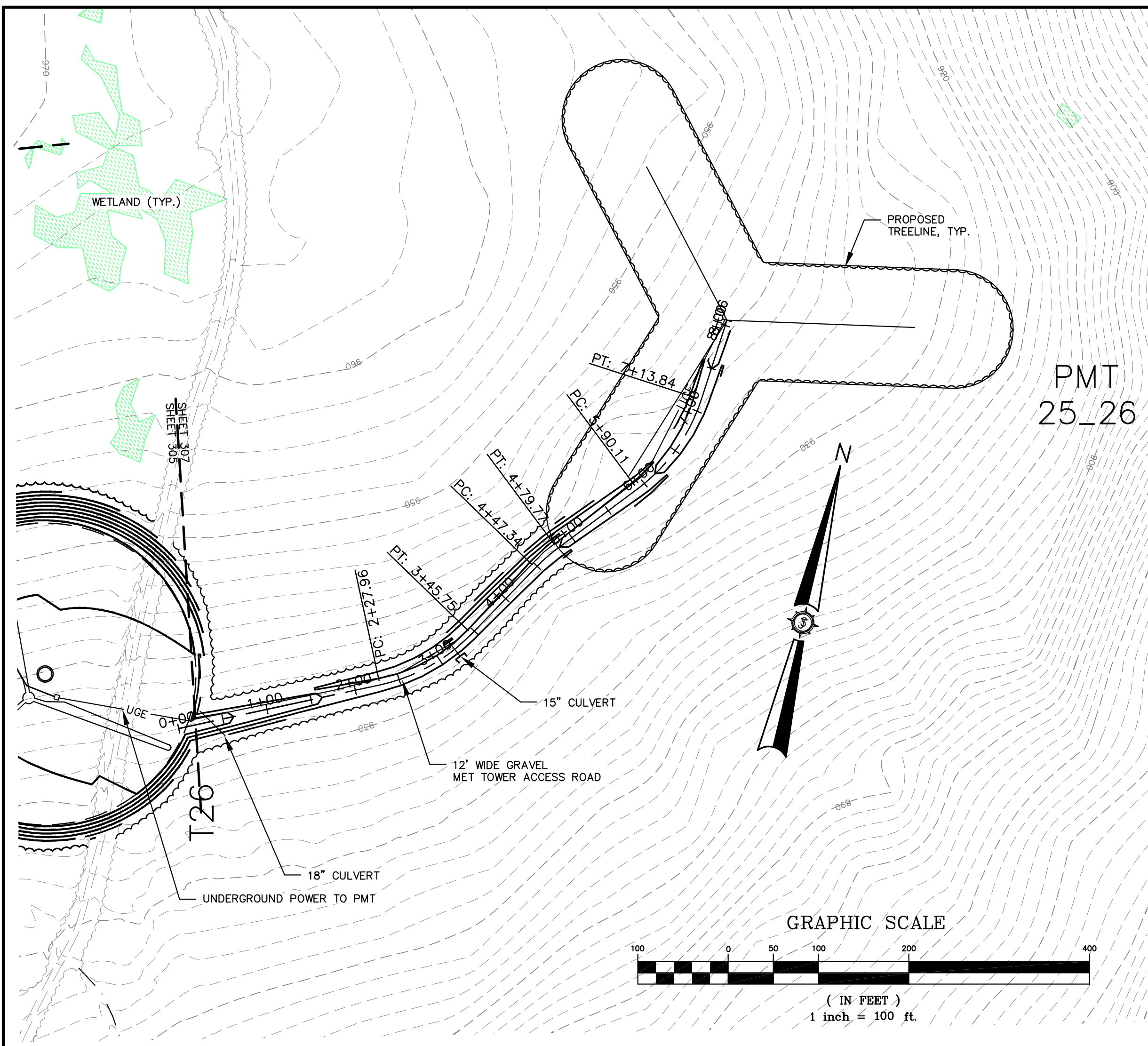


Project No. 72380E

AN INTEGRATED TEAM OF
 GEOSPATIAL ENGINEERING,
 SURVEYING AND NATURAL
 RESOURCE CONSULTANTS

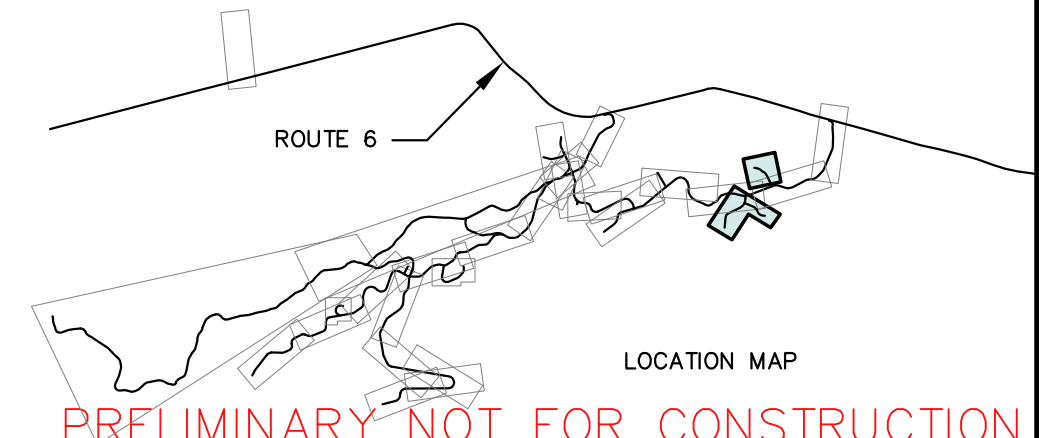
SEWALL
 JAMES W. SEWALL COMPANY Since 1880
 SEWALL.COM 800.648.4202

PRELIMINARY NOT FOR CONSTRUCTION




HATCH LEGEND

	WETLAND HATCH
	VERNAL POOL HATCH
	TURNOUT / LAYDOWN AREA HATCH



Drawn By	JSM
Checked By	MT
Issued For Agency Review	3/7/2011

Project Location	CARROLL PLANTATION & KOSSUTH TOWNSHIP, MAINE
Scale	H: 1"=100' V: 1"=50'
Drawn By	JSM
Checked By	MT
Issued For Agency Review	3/7/2011



72380E

AN INTEGRATED TEAM OF
GEOSPATIAL ENGINEERING,
SURVEYING AND NATURAL
RESOURCE CONSULTANTS

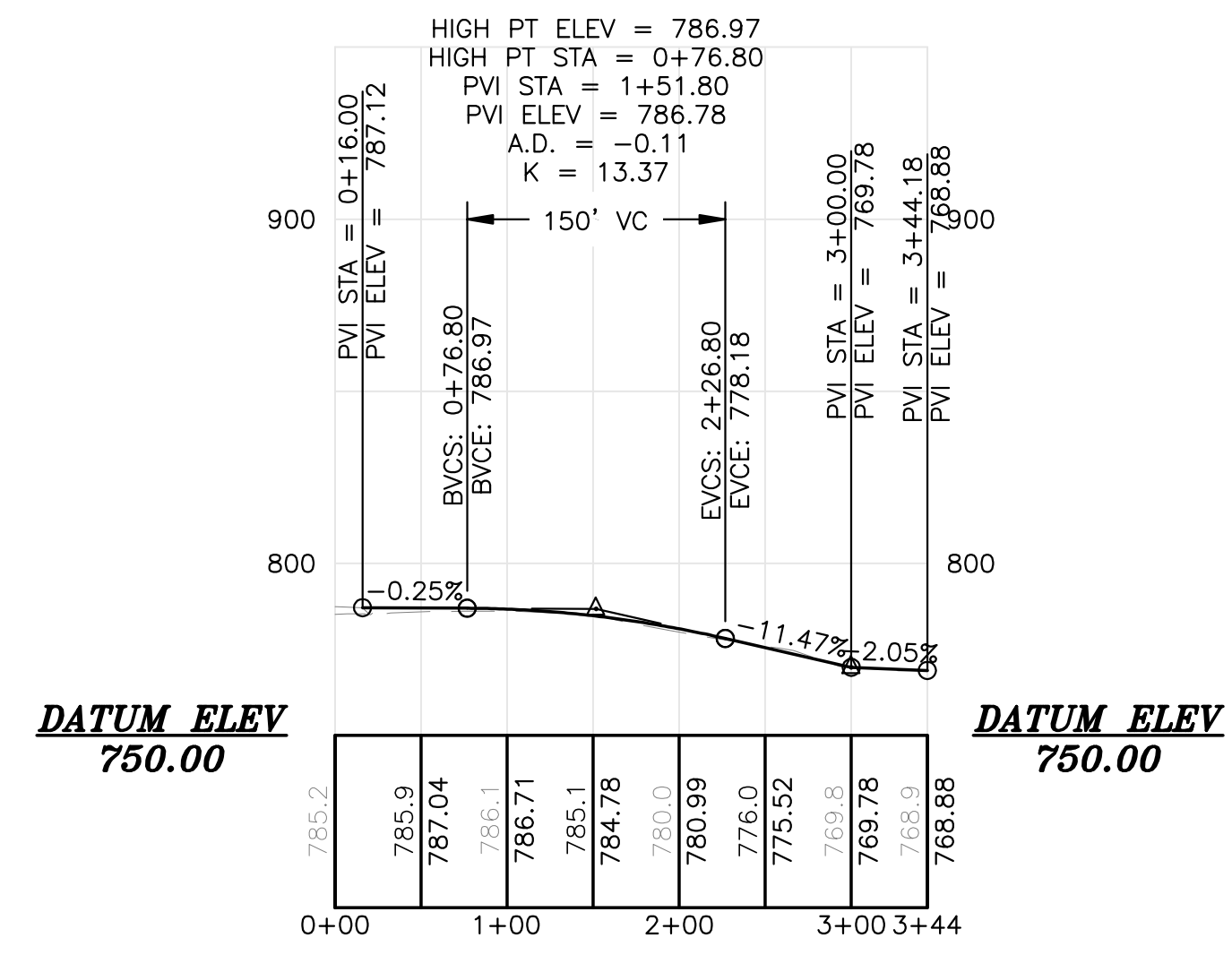
SEWALL
JAMES W. SEWALL COMPANY / Since 1880
SEWALL.COM
800.648.4202

Project No. 72380E

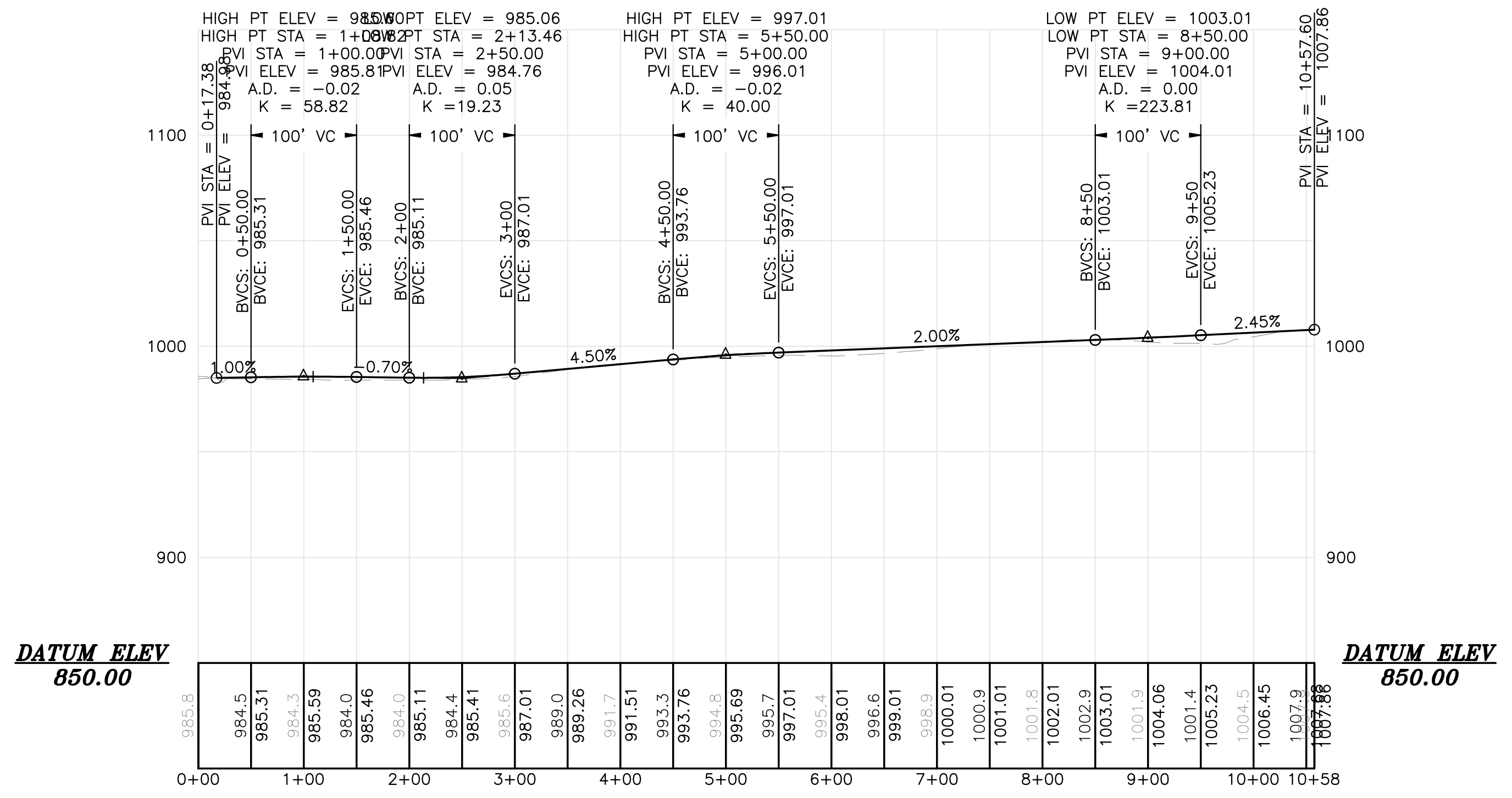
Phase: PERMIT

Sheet No. 307

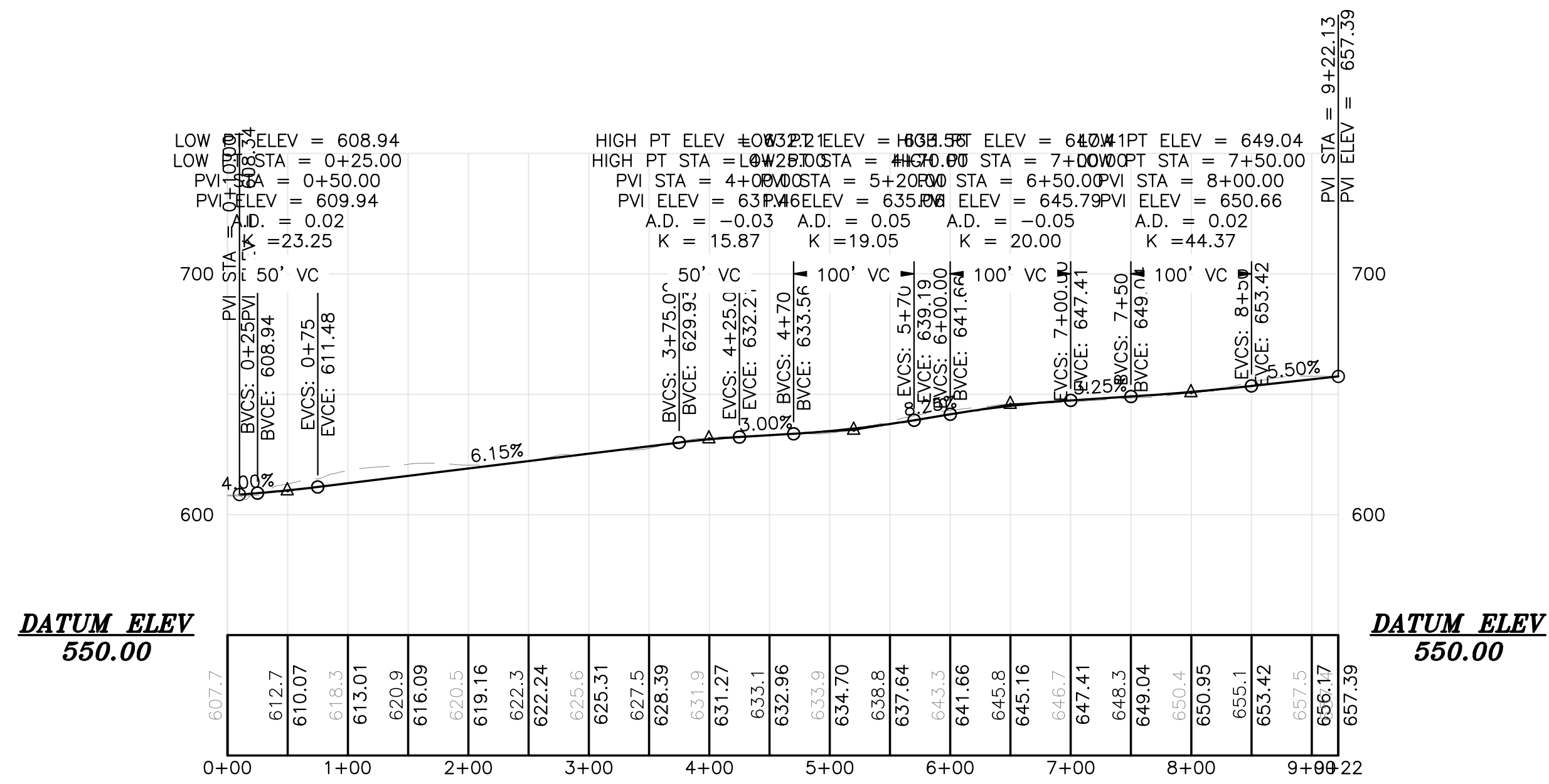
PRELIMINARY NOT FOR CONSTRUCTION



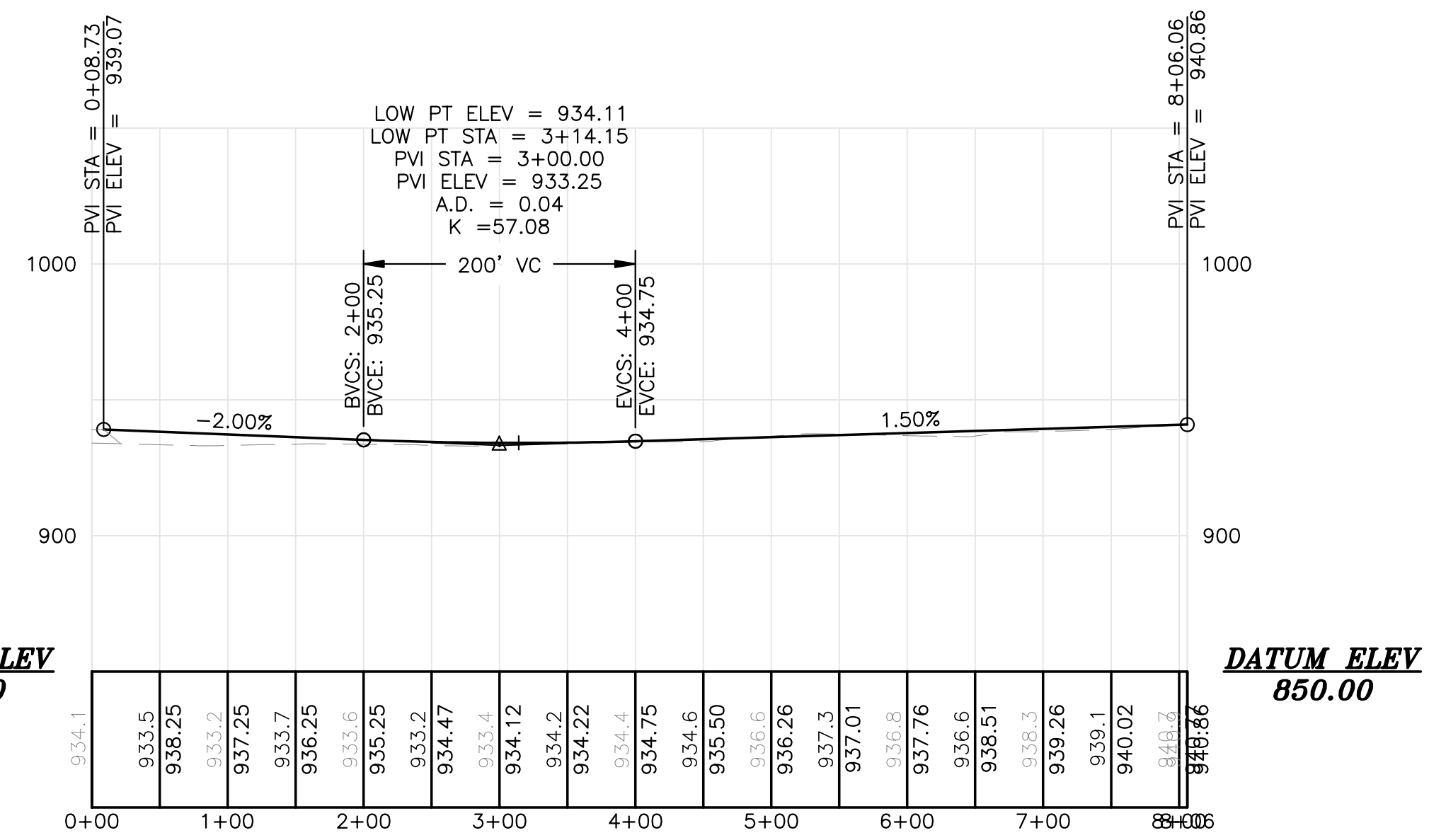
PMT 8 - PROFILE



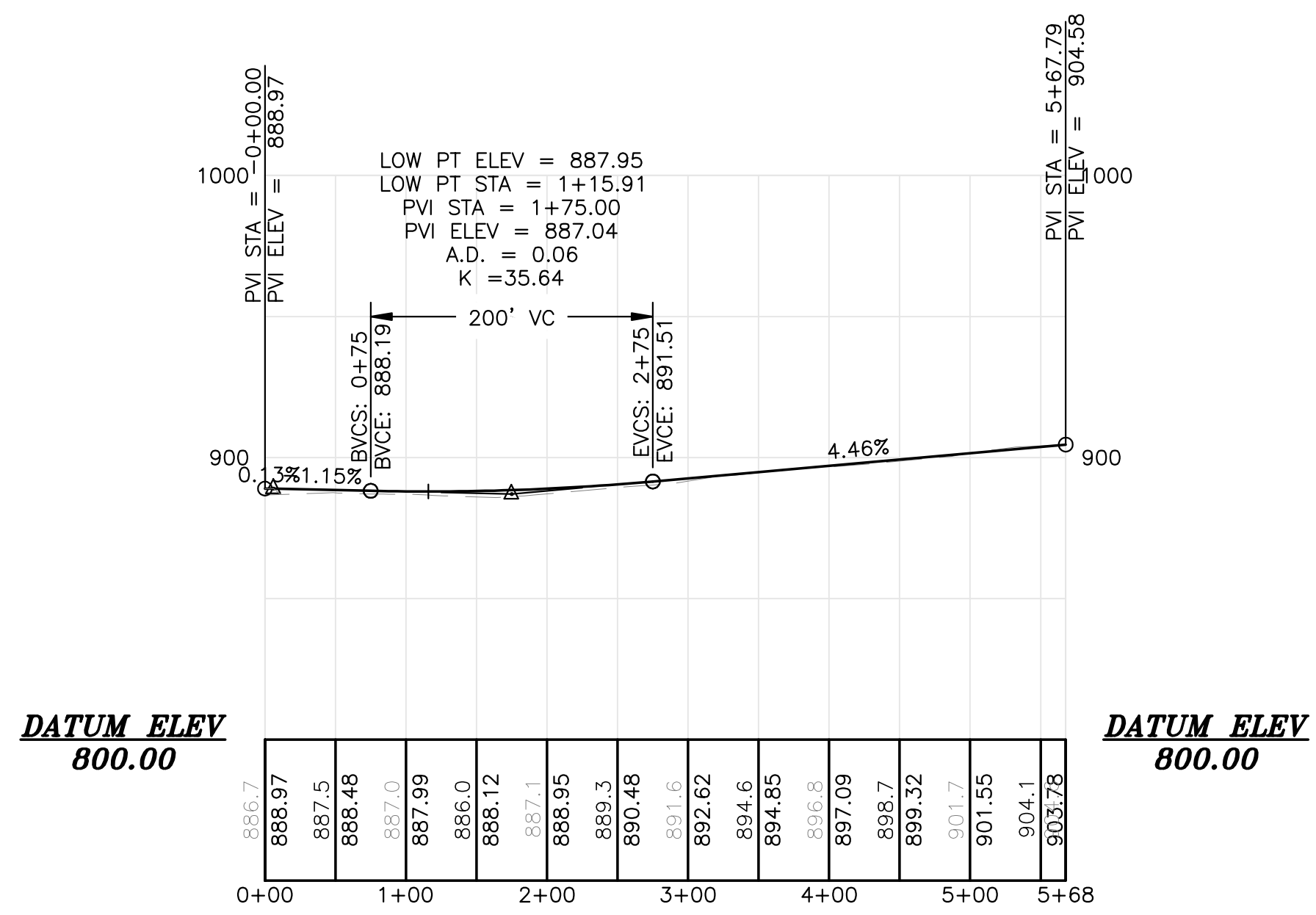
PMT 25- PROFILE



PMT 14 - PROFILE



PMT 25 26 - PROFILE



PMT 21 22 - PROFILE

Date	Drawn By	Checked By	Scale
3/1/2011	JSM	JSM	1" = 100'


BOWERS WIND PROJECT

Project Location: CARROLL PLANTATION & KOSSUTH TOWNSHIP, MAINE

Scale: H: 1"=100' V: 1"=50'

Project No.: 72380E

Sheet No.: 308



SEWALL
AN INTEGRATED TEAM OF
GEOSPATIAL ENGINEERING,
SURVEYING AND NATURAL
RESOURCE CONSULTANTS

JAMES W. SEWALL COMPANY Since 1880
SEWALL.COM 800.648.4202

PRELIMINARY NOT FOR CONSTRUCTION