


- Northern Generator Lead Line (EDPR: 1-13-15, Sewall: 2-19-15)
- Bridal Path Generator Lead Line (Sewall: 02-24-15)

1 inch = 2.5 miles



Project Data Sources (as noted): SGC Engineering, LLC, Startec, and Maine Office of GIS  
Service Layer Credits: Sources: Esri, HERE, DeLorme, TomTom, Intermap, increment P Corp., GEBCO, USGS, FAO, NPS, NRCAN, GeoBase, IGN, Kadaster



SGC Engineering, LLC  
a part of Senergy



edp renewables

NO.	REVISION	DATE
1	ISSUED FOR PERMIT	07-14-2015

## Number Nine Wind Farm Project Northern Generator Lead Line

### NUMBER NINE WIND FARM, LLC

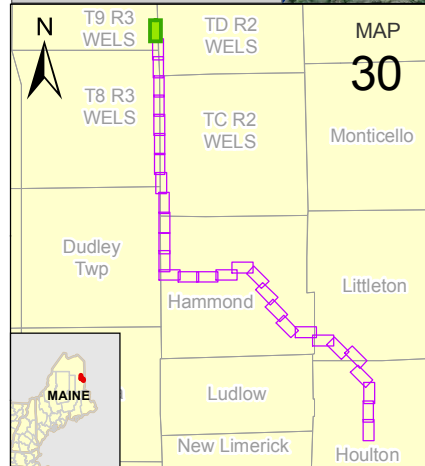
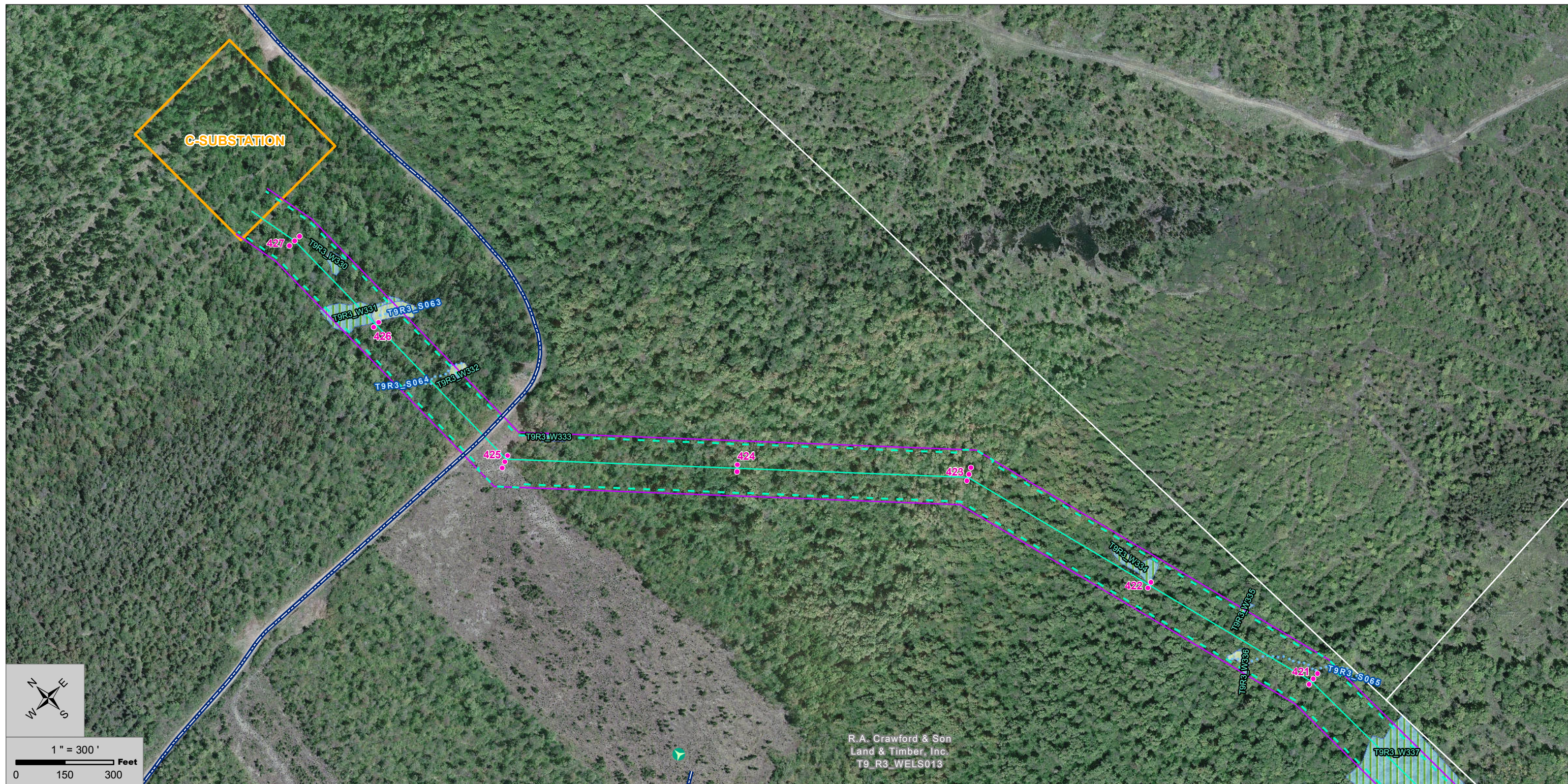
PROJECT: 1232001

July 14 2015


MAP

EDP Renewables North America LLC  
808 Travis, Suite 700,  
Houston, TX 77002


# INDEX



Project Data		Environmental Data	
●	Northern Generator Lead Poles (SGC: 03-20-2015)	—	PER Delineated Streams (Stantec: 06-24-2015)
—	Northern Generator Lead Line (EDPR: 1-13-15, Sewall: 2-19-15)	—	INT Delineated Streams (Stantec: 06-24-2015)
—	Northern Generator Lead ROW (EDPR: 170 ft)	—	Vernal Pools (VP, SVP, PSVP) (Stantec: 06-24-2015)
—	Clearing Limits (EDPR: 150 ft, 170 ft at angles)	●	Vernal Pool Points (VP, SVP, PSVP) (Stantec: 06-24-2015)
—	Bridal Path Alignment (Sewall: 02-24-2015)	—	Vernal Pool 250ft SVP, PSVP Buffer (Stantec: 06-17-2015)
—	Bridal Path EDPR ROW / SGC Clearing Limits	—	Delineated Wetland (Stantec: 06-24-2015)
—	Number Nine Substation (Dashiell: 03-17-2015)	—	WoSS Delineated Wetlands (Stantec: 06-24-2015)
●	Turbines (EDPR: 12-08-2015)	—	Photo Interpreted Wetlands (Stantec: 03-18-2015)
—	Parcels (EDPR: 03-17-2015)	—	Photo Interpreted Delineation Limits (Stantec: 03-18-2015)
—	Public Access Roads (Fisher 03-17-2015)	—	Deer Wintering Areas (MDIFW: 10-21-2014)
—	New Genlead Construction Access Roads (Fisher 03-17-2015)	—	Inland Waterfowl Habitat (MDIFW: 10-21-2014)
—	Other Construction Access Roads (Fisher 03-17-2015)	●	Rare Plant Location (Stantec: 07-07-2015)
—	Genlead Construction Access Roads (Fisher 03-17-2015)		
—	Named Roads (EDPR: 01-16-2015)		
—	Aerial Imagery (EDPR: 10-23-2014)		



SGC Engineering, LLC  
a part of Senergy



NO.	REVISION	DATE
1	ISSUED FOR PERMIT	07-14-2015

## Number Nine Wind Farm Project Northern Generator Lead

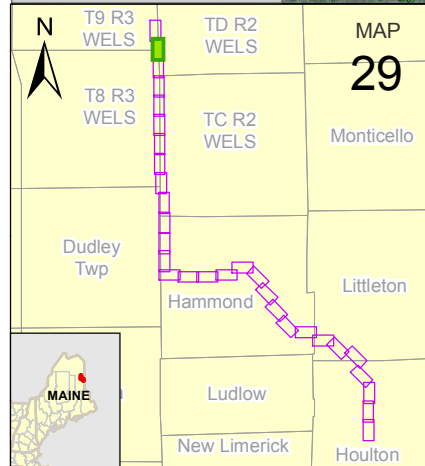
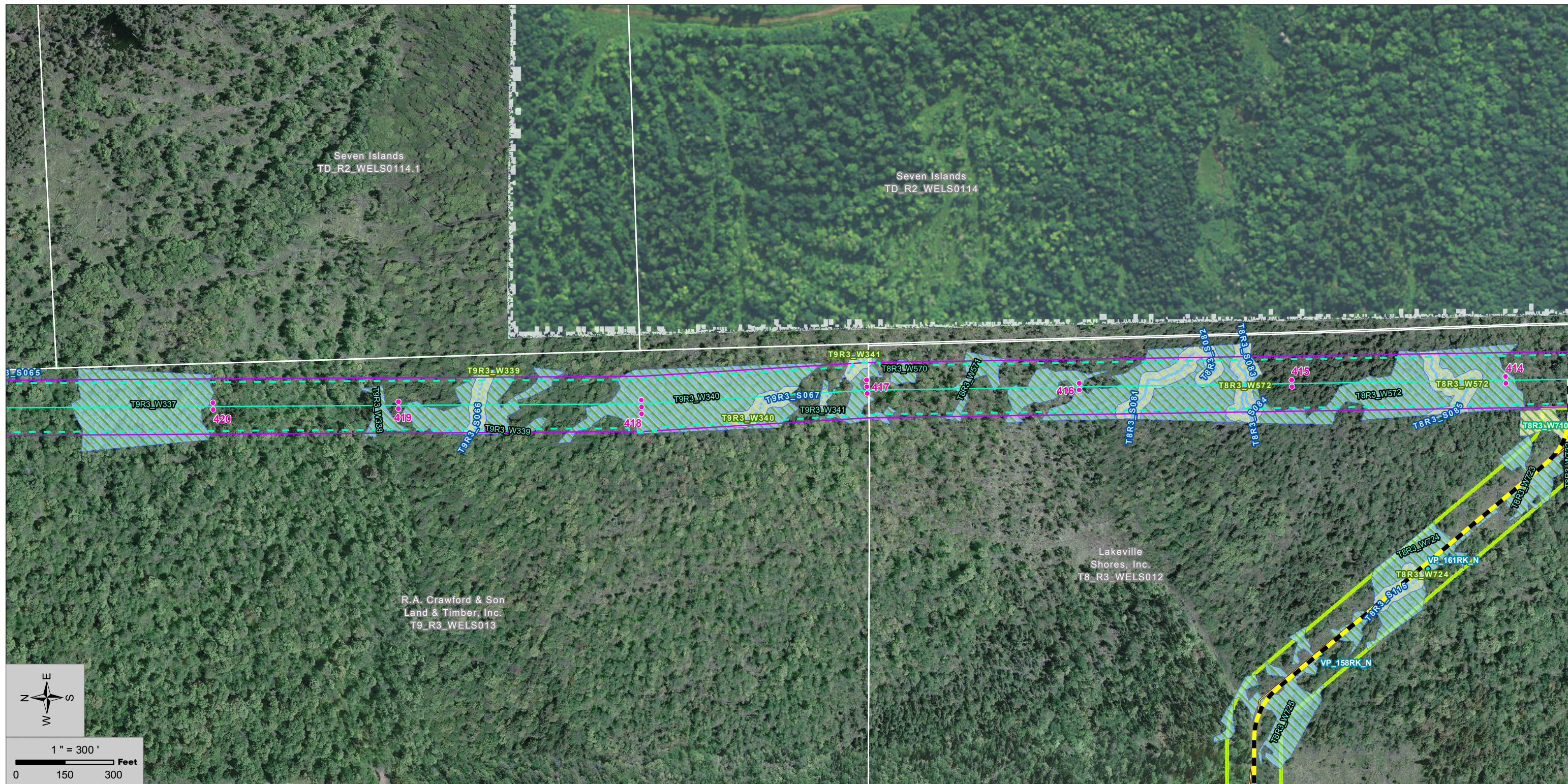
### NUMBER NINE WIND FARM, LLC

PROJECT: 1232001



July 14 2015

EDP Renewables North America LLC  
808 Travis, Suite 700,  
Houston, TX 77002

MAP  
**1**



Project Data		Environmental Data	
<span style="color: pink;">●</span>	Northern Generator Lead Poles (SGC: 03-20-2015)	<span style="color: blue;">—</span>	PER Delineated Streams (Stantec: 06-24-2015)
<span style="color: red;">---</span>	Northern Generator Lead Line (EDPR: 1-13-15, Sewall: 2-19-15)	<span style="color: blue;">---</span>	INT Delineated Streams (Stantec: 06-24-2015)
<span style="color: red;">---</span>	Northern Generator Lead ROW (EDPR: 170 ft)	<span style="color: blue;">---</span>	Vernal Pools (VP, SVP, PSVP) (Stantec: 06-24-2015)
<span style="color: green;">---</span>	Clearing Limits (EDPR: 150 ft, 170 ft at angles)	<span style="color: blue;">●</span>	Vernal Pool Points (VP, SVP, PSVP) (Stantec: 06-24-2015)
<span style="color: magenta;">---</span>	Bridal Path Alignment (Sewall: 02-24-2015)	<span style="border: 1px solid blue; padding: 2px;"> </span>	Vernal Pool 250ft SVP, PSVP Buffer (Stantec: 06-17-2015)
<span style="color: yellow;">---</span>	Bridal Path EDPR ROW / SGC Clearing Limits	<span style="background-color: lightblue; border: 1px solid blue;"> </span>	Delineated Wetland (Stantec: 06-24-2015)
<span style="border: 1px solid orange; padding: 2px;"> </span>	Number Nine Substation (Dashiell: 03-17-2015)	<span style="background-color: lightgreen; border: 1px solid green;"> </span>	WoSS Delineated Wetlands (Stantec: 06-24-2015)
<span style="color: green;">●</span>	Turbines (EDPR: 12-08-2015)	<span style="background-color: yellow; border: 1px solid yellow;"> </span>	Photo Interpreted Wetlands (Stantec: 03-18-2015)
<span style="border: 1px solid gray; padding: 2px;"> </span>	Parcels (EDPR: 03-17-2015)	<span style="border: 1px dashed green; padding: 2px;"> </span>	Photo Interpreted Delineation Limits (Stantec: 03-18-2015)
<span style="color: orange;">---</span>	Public Access Roads (Fisher 03-17-2015)	<span style="background-color: orange; border: 1px solid orange;"> </span>	Deer Wintering Areas (MDIFW: 10-21-2014)
<span style="color: black;">---</span>	New Genlead Construction Access Roads (Fisher 03-17-2015)	<span style="background-color: yellow; border: 1px solid yellow;"> </span>	Inland Waterfowl Habitat (MDIFW: 10-21-2014)
<span style="color: blue;">---</span>	Other Construction Access Roads (Fisher 03-17-2015)	<span style="color: green;">●</span>	Rare Plant Location (Stantec: 07-07-2015)
<span style="color: yellow;">---</span>	Genlead Construction Access Roads (Fisher 03-17-2015)		
<span style="color: brown;">---</span>	Named Roads (EDPR: 01-16-2015)		
<span style="background-color: gray; border: 1px solid gray;"> </span>	Aerial Imagery (EDPR: 10-23-2014)		

 		
SGC Engineering, LLC a part of Senergy		
NO.	REVISION	DATE
1	ISSUED FOR PERMIT	07-14-2015

## Number Nine Wind Farm Project

### Northern Generator Lead

---

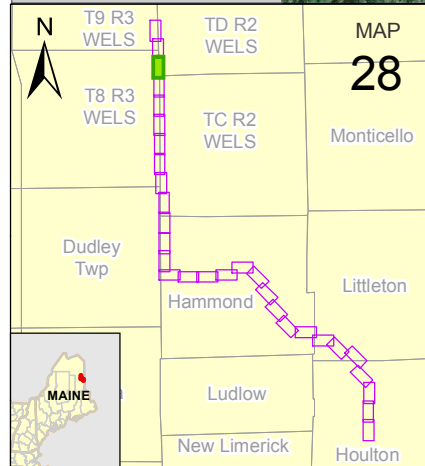
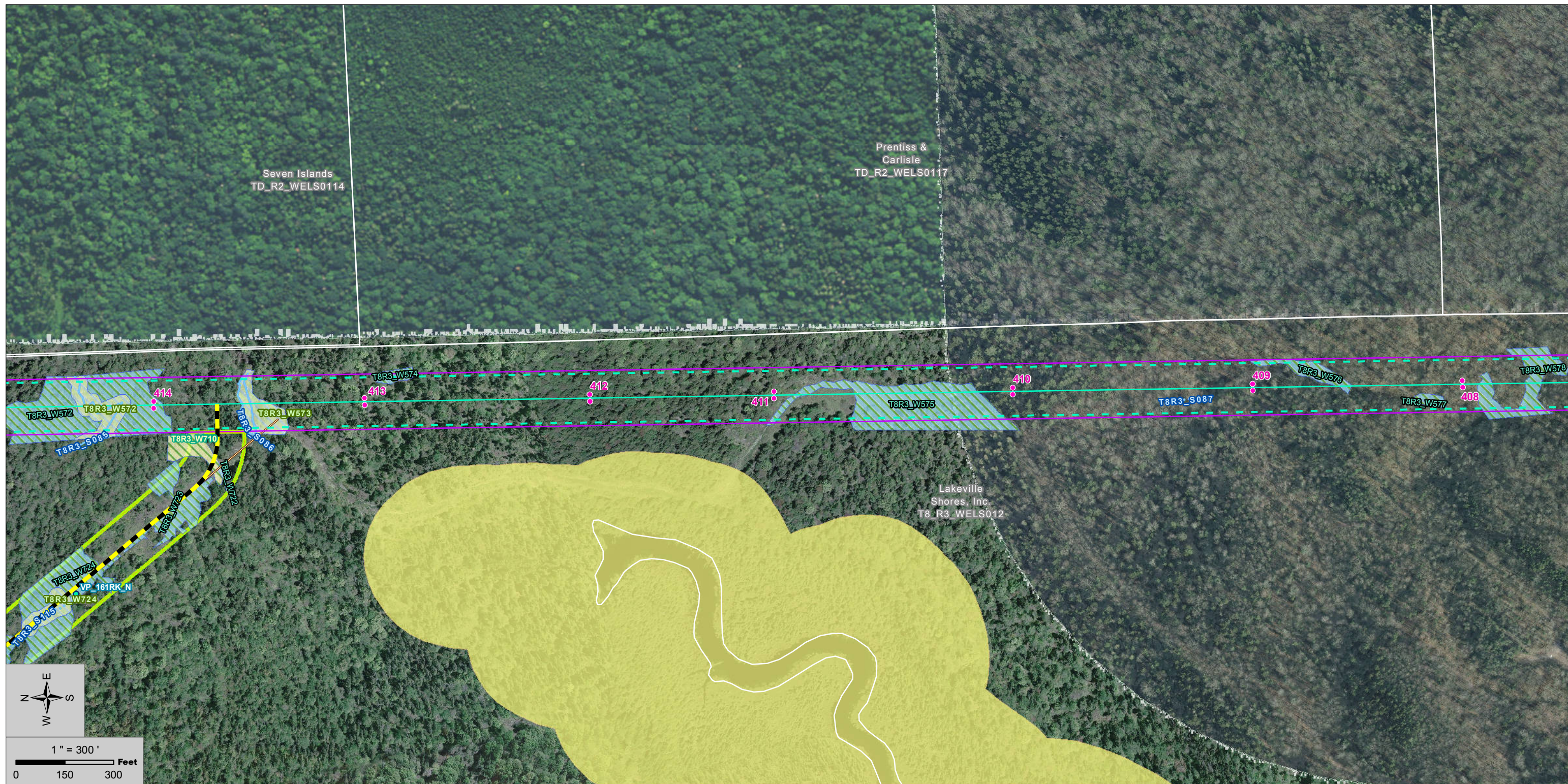
# NUMBER NINE WIND FARM, LLC

---


PROJECT: 1232001 July 14 2015

---


EDP Renewables North America LLC MAP  
 808 Travis, Suite 700,  
 Houston, TX 77002 2



Project Data		Environmental Data	
<span style="color: pink;">●</span>	Northern Generator Lead Poles (SGC: 03-20-2015)	<span style="color: blue;">—</span>	PER Delineated Streams (Stantec: 06-24-2015)
<span style="color: blue;">—</span>	Northern Generator Lead Line (EDPR: 1-13-15, Sewall: 2-19-15)	<span style="color: blue;">- - -</span>	INT Delineated Streams (Stantec: 06-24-2015)
<span style="color: blue;">- - -</span>	Northern Generator Lead ROW (EDPR: 170 ft)	<span style="color: lightblue;">■</span>	Vernal Pools (VP, SVP, PSVP) (Stantec: 06-24-2015)
<span style="color: cyan;">—</span>	Clearing Limits (EDPR: 150 ft, 170 ft at angles)	<span style="color: cyan;">●</span>	Vernal Pool Points (VP, SVP, PSVP) (Stantec: 06-24-2015)
<span style="color: magenta;">—</span>	Bridal Path Alignment (Sewall: 02-24-2015)	<span style="border: 1px solid cyan; padding: 2px;"> </span>	Vernal Pool 250ft SVP, PSVP Buffer (Stantec: 06-17-2015)
<span style="color: yellow;">—</span>	Bridal Path EDPR ROW / SGC Clearing Limits	<span style="background-color: lightblue; border: 1px solid cyan;"> </span>	Delineated Wetland (Stantec: 06-24-2015)
<span style="border: 2px solid orange; padding: 2px;"> </span>	Number Nine Substation (Dashiell: 03-17-2015)	<span style="background-color: yellow; border: 1px solid yellow;"> </span>	WoSS Delineated Wetlands (Stantec: 06-24-2015)
<span style="color: green;">●</span>	Turbines (EDPR: 12-08-2015)	<span style="background-color: lightgreen; border: 1px solid lightgreen;"> </span>	Photo Interpreted Wetlands (Stantec: 03-18-2015)
<span style="border: 1px solid grey; padding: 2px;"> </span>	Parcels (EDPR: 03-17-2015)	<span style="background-color: yellow; border: 1px solid yellow;"> </span>	Photo Interpreted Delineation Limits (Stantec: 03-18-2015)
<span style="color: orange;">—</span>	Public Access Roads (Fisher 03-17-2015)	<span style="background-color: orange; border: 1px solid orange;"> </span>	Deer Wintering Areas (MDIFW: 10-21-2014)
<span style="color: black;">—</span>	New Genlead Construction Access Roads (Fisher 03-17-2015)	<span style="background-color: yellow; border: 1px solid yellow;"> </span>	Inland Waterfowl Habitat (MDIFW: 10-21-2014)
<span style="color: blue;">—</span>	Other Construction Access Roads (Fisher 03-17-2015)	<span style="background-color: yellow; border: 1px solid yellow;"> </span>	Rare Plant Location (Stantec: 07-07-2015)
<span style="color: orange;">—</span>	Genlead Construction Access Roads (Fisher 03-17-2015)		
<span style="color: brown;">—</span>	Named Roads (EDPR: 01-16-2015)		
<span style="background-color: grey; border: 1px solid grey;"> </span>	Aerial Imagery (EDPR: 10-23-2014)		



SGC Engineering, LLC  
a part of Senergy



NO.	REVISION	DATE
1	ISSUED FOR PERMIT	07-14-2015

## Number Nine Wind Farm Project

### Northern Generator Lead

---

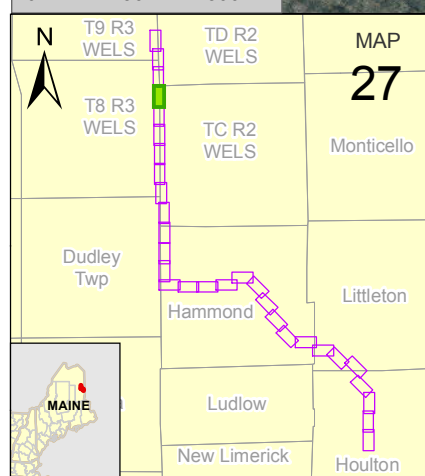
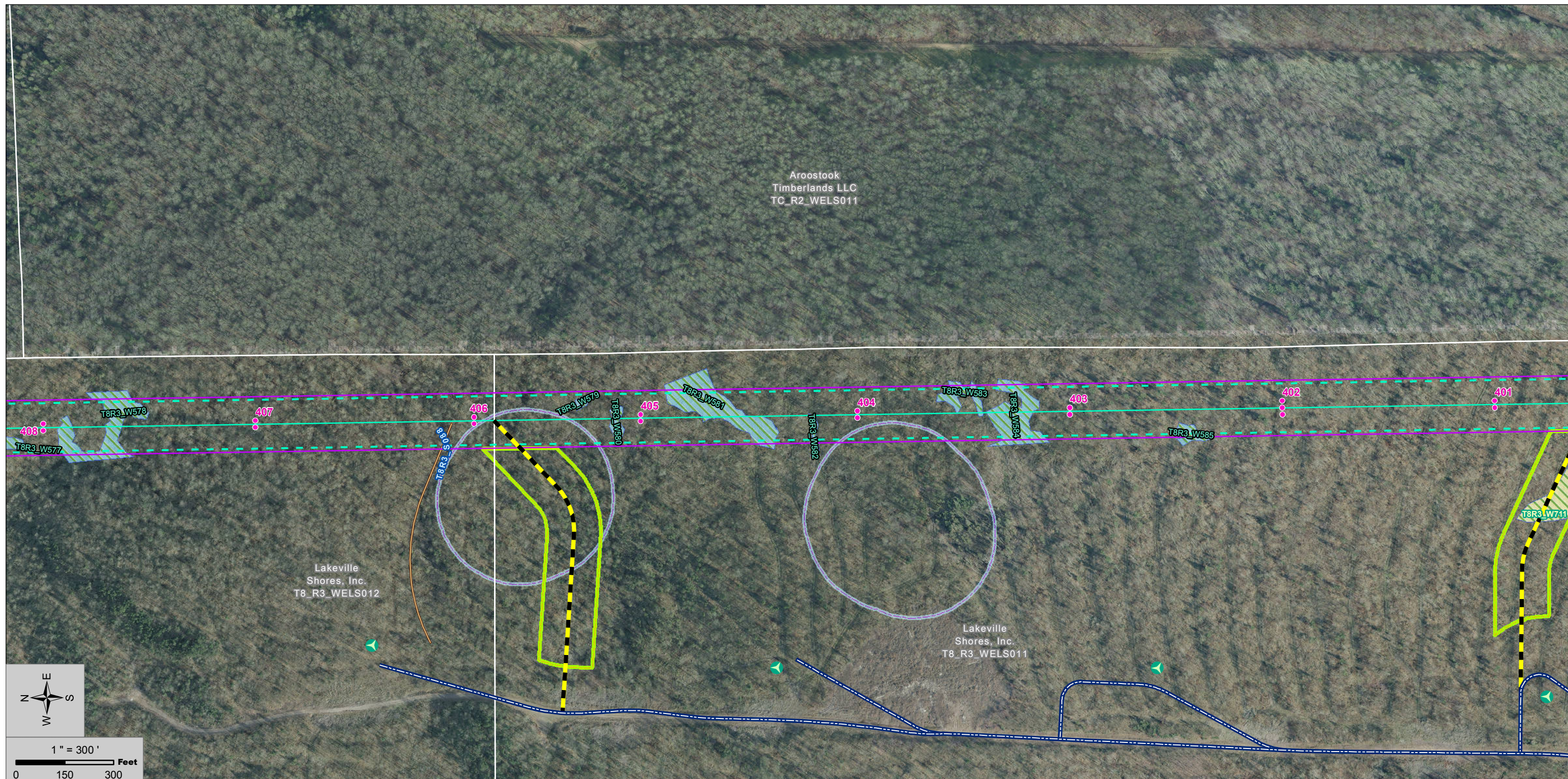
## NUMBER NINE WIND FARM, LLC

PROJECT: 1232001



July 14 2015

EDP Renewables North America LLC  
808 Travis, Suite 700,  
Houston, TX 77002

MAP  
**3**



Project Data		Environmental Data	
●	Northern Generator Lead Poles (SGC: 03-20-2015)	—	PER Delineated Streams (Stantec: 06-24-2015)
—	Northern Generator Lead Line (EDPR: 1-13-15, Sewall: 2-19-15)	—	INT Delineated Streams (Stantec: 06-24-2015)
—	Northern Generator Lead ROW (EDPR: 170 ft)	—	Vernal Pools (VP, SVP, PSVP) (Stantec: 06-24-2015)
—	Clearing Limits (EDPR: 150 ft, 170 ft at angles)	●	Vernal Pool Points (VP, SVP, PSVP) (Stantec: 06-24-2015)
—	Bridal Path Alignment (Sewall: 02-24-2015)	—	Vernal Pool 250ft SVP, PSVP Buffer (Stantec: 06-17-2015)
—	Bridal Path EDPR ROW / SGC Clearing Limits	—	Delineated Wetland (Stantec: 06-24-2015)
—	Number Nine Substation (Dashiell: 03-17-2015)	—	WoSS Delineated Wetlands (Stantec: 06-24-2015)
—	Turbines (EDPR: 12-08-2015)	—	Photo Interpreted Wetlands (Stantec: 03-18-2015)
—	Parcels (EDPR: 03-17-2015)	—	Photo Interpreted Delineation Limits (Stantec: 03-18-2015)
—	Public Access Roads (Fisher 03-17-2015)	—	Deer Wintering Areas (MDIFW: 10-21-2014)
—	New Genlead Construction Access Roads (Fisher 03-17-2015)	—	Inland Waterfowl Habitat (MDIFW: 10-21-2014)
—	Other Construction Access Roads (Fisher 03-17-2015)	—	Rare Plant Location (Stantec: 07-07-2015)
—	Genlead Construction Access Roads (Fisher 03-17-2015)		
—	Named Roads (EDPR: 01-16-2015)		
—	Aerial Imagery (EDPR: 10-23-2014)		

 		
SGC Engineering, LLC a part of Senergy		
NO.	REVISION	DATE
1	ISSUED FOR PERMIT	07-14-2015

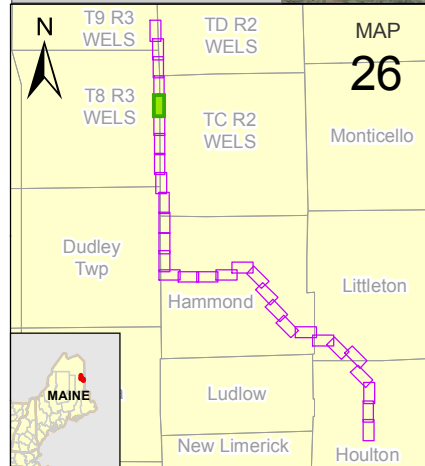
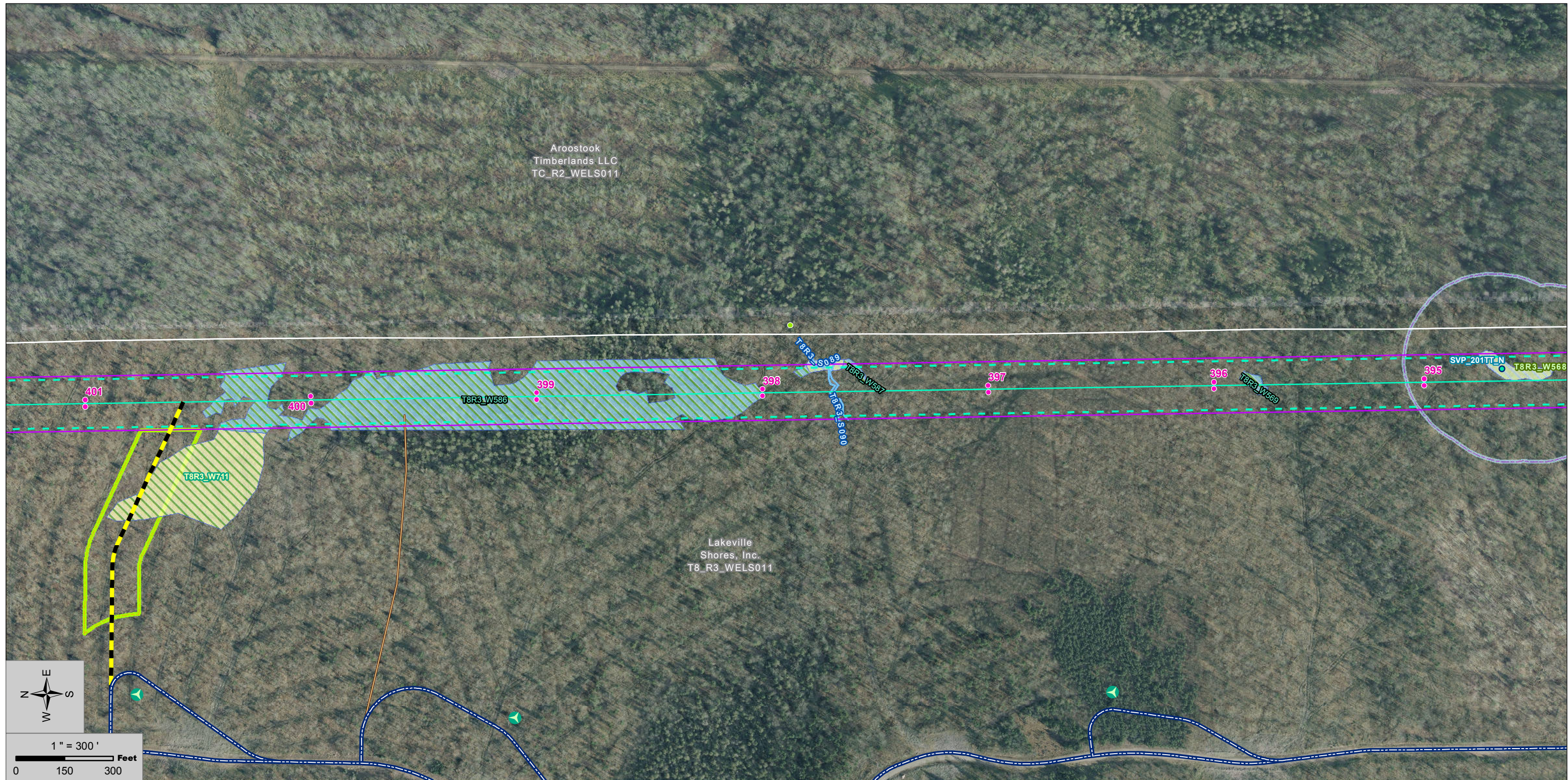
## Number Nine Wind Farm Project Northern Generator Lead

### NUMBER NINE WIND FARM, LLC



PROJECT: 1232001 July 14 2015

EDP Renewables North America LLC  
808 Travis, Suite 700,  
Houston, TX 77002

MAP  
**4**



Project Data		Environmental Data	
●	Northern Generator Lead Poles (SGC: 03-20-2015)	—	PER Delineated Streams (Stantec: 06-24-2015)
—	Northern Generator Lead Line (EDPR: 1-13-15, Sewall: 2-19-15)	—	INT Delineated Streams (Stantec: 06-24-2015)
—	Northern Generator Lead ROW (EDPR: 170 ft)	—	Vernal Pools (VP, SVP, PSVP) (Stantec: 06-24-2015)
—	Clearing Limits (EDPR: 150 ft, 170 ft at angles)	●	Vernal Pool Points (VP, SVP, PSVP) (Stantec: 06-24-2015)
—	Bridal Path Alignment (Sewall: 02-24-2015)	—	Vernal Pool 250ft SVP, PSVP Buffer (Stantec: 06-17-2015)
—	Bridal Path EDPR ROW / SGC Clearing Limits	—	Delineated Wetland (Stantec: 06-24-2015)
—	Number Nine Substation (Dashiell: 03-17-2015)	—	WoSS Delineated Wetlands (Stantec: 06-24-2015)
—	Turbines (EDPR: 12-08-2015)	—	Photo Interpreted Wetlands (Stantec: 03-18-2015)
—	Parcels (EDPR: 03-17-2015)	—	Photo Interpreted Delineation Limits (Stantec: 03-18-2015)
—	Public Access Roads (Fisher 03-17-2015)	—	Deer Wintering Areas (MDIFW: 10-21-2014)
—	New Genlead Construction Access Roads (Fisher 03-17-2015)	—	Inland Waterfowl Habitat (MDIFW: 10-21-2014)
—	Other Construction Access Roads (Fisher 03-17-2015)	●	Rare Plant Location (Stantec: 07-07-2015)
—	Genlead Construction Access Roads (Fisher 03-17-2015)		
—	Named Roads (EDPR: 01-16-2015)		
—	Aerial Imagery (EDPR: 10-23-2014)		

 SGC Engineering, LLC a part of Senergy			
NO.	REVISION	DATE	
1	ISSUED FOR PERMIT	07-14-2015	

## Number Nine Wind Farm Project

### Northern Generator Lead

---

# NUMBER NINE WIND FARM, LLC

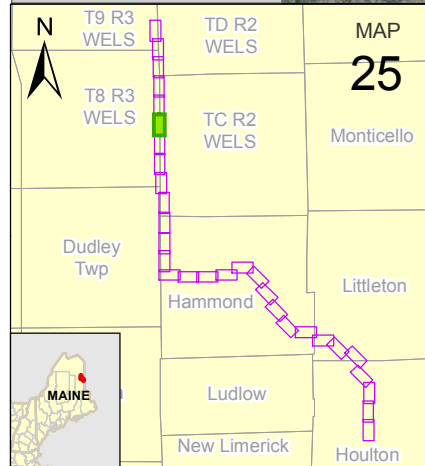
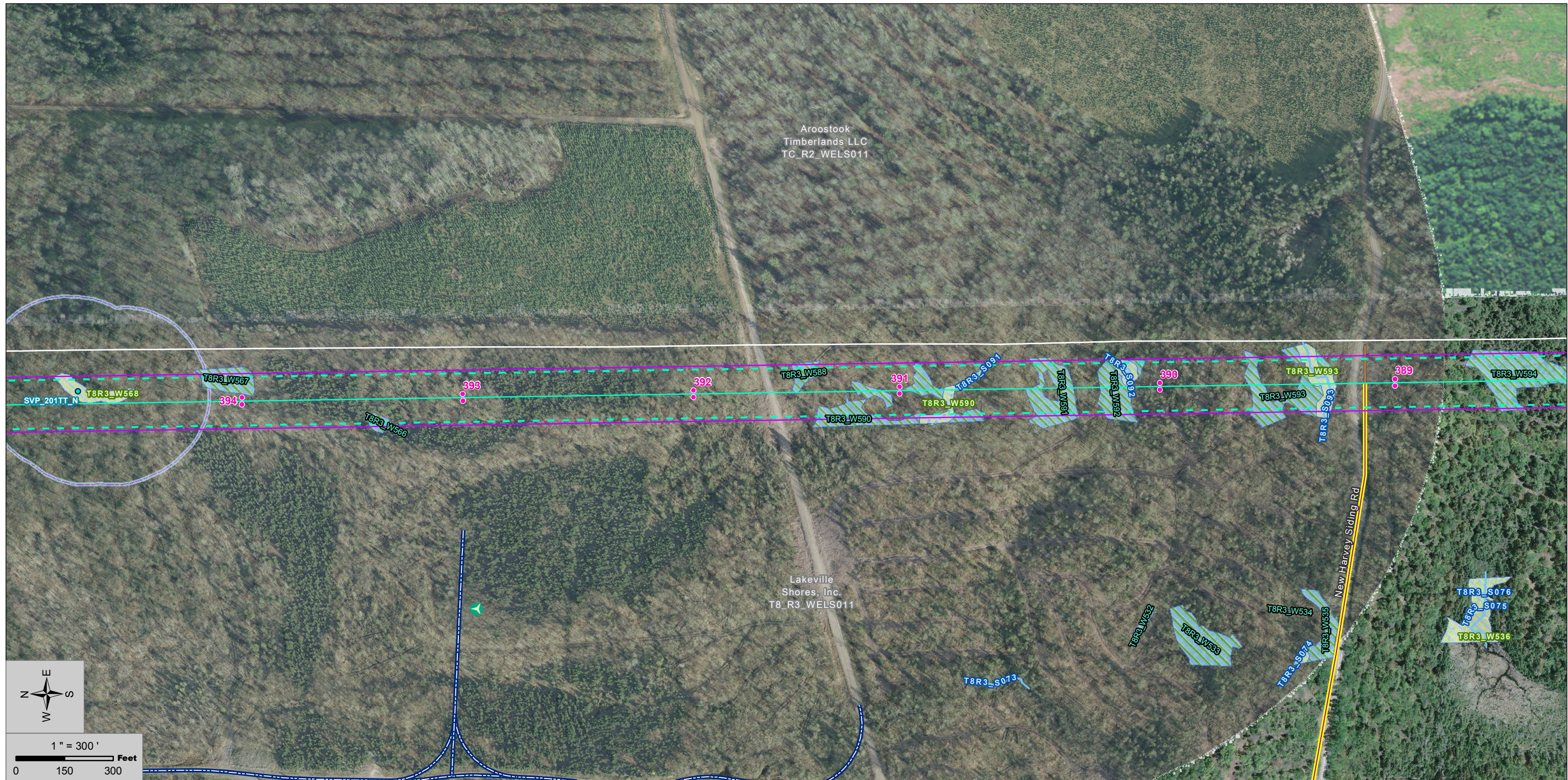
PROJECT: 1232001 July 14 2015

---


EDP Renewables North America LLC  
 808 Travis, Suite 700,  
 Houston, TX 77002

MAP  


# 5



Project Data		Environmental Data	
●	Northern Generator Lead Poles (SGC: 03-20-2015)	—	PER Delineated Streams (Stantec: 06-24-2015)
—	Northern Generator Lead Line (EDPR: 1-13-15, Sewall: 2-19-15)	—	INT Delineated Streams (Stantec: 06-24-2015)
—	Northern Generator Lead ROW (EDPR: 170 ft)	—	Vernal Pools (VP, SVP, PSVP) (Stantec: 06-24-2015)
—	Clearing Limits (EDPR: 150 ft, 170 ft at angles)	●	Vernal Pool Points (VP, SVP, PSVP) (Stantec: 06-24-2015)
—	Bridal Path Alignment (Sewall: 02-24-2015)	□	Vernal Pool 250ft SVP, PSVP Buffer (Stantec: 06-17-2015)
—	Bridal Path EDPR ROW / SGC Clearing Limits	▨	Delineated Wetland (Stantec: 06-24-2015)
□	Number Nine Substation (Dashiell: 03-17-2015)	▨	WoSS Delineated Wetlands (Stantec: 06-24-2015)
●	Turbines (EDPR: 12-08-2015)	▨	Photo Interpreted Wetlands (Stantec: 03-18-2015)
□	Parcels (EDPR: 03-17-2015)	▨	Photo Interpreted Delineation Limits (Stantec: 03-18-2015)
—	Public Access Roads (Fisher 03-17-2015)	▨	Deer Wintering Areas (MDIFW: 10-21-2014)
—	New Genlead Construction Access Roads (Fisher 03-17-2015)	▨	Inland Waterfowl Habitat (MDIFW: 10-21-2014)
—	Other Construction Access Roads (Fisher 03-17-2015)	●	Rare Plant Location (Stantec: 07-07-2015)
—	Genlead Construction Access Roads (Fisher 03-17-2015)		
—	Named Roads (EDPR: 01-16-2015)		
—	Aerial Imagery (EDPR: 10-23-2014)		



SGC Engineering, LLC  
a part of Senergy



NO.	REVISION	DATE
1	ISSUED FOR PERMIT	07-14-2015

## Number Nine Wind Farm Project

### Northern Generator Lead

---

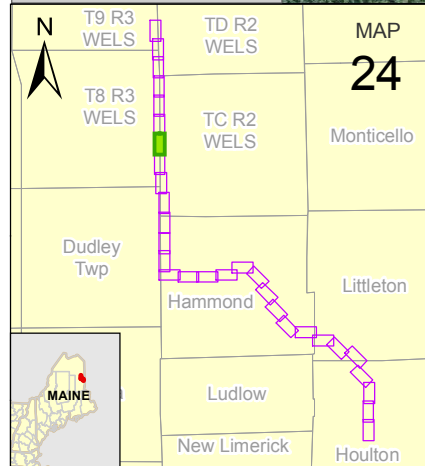
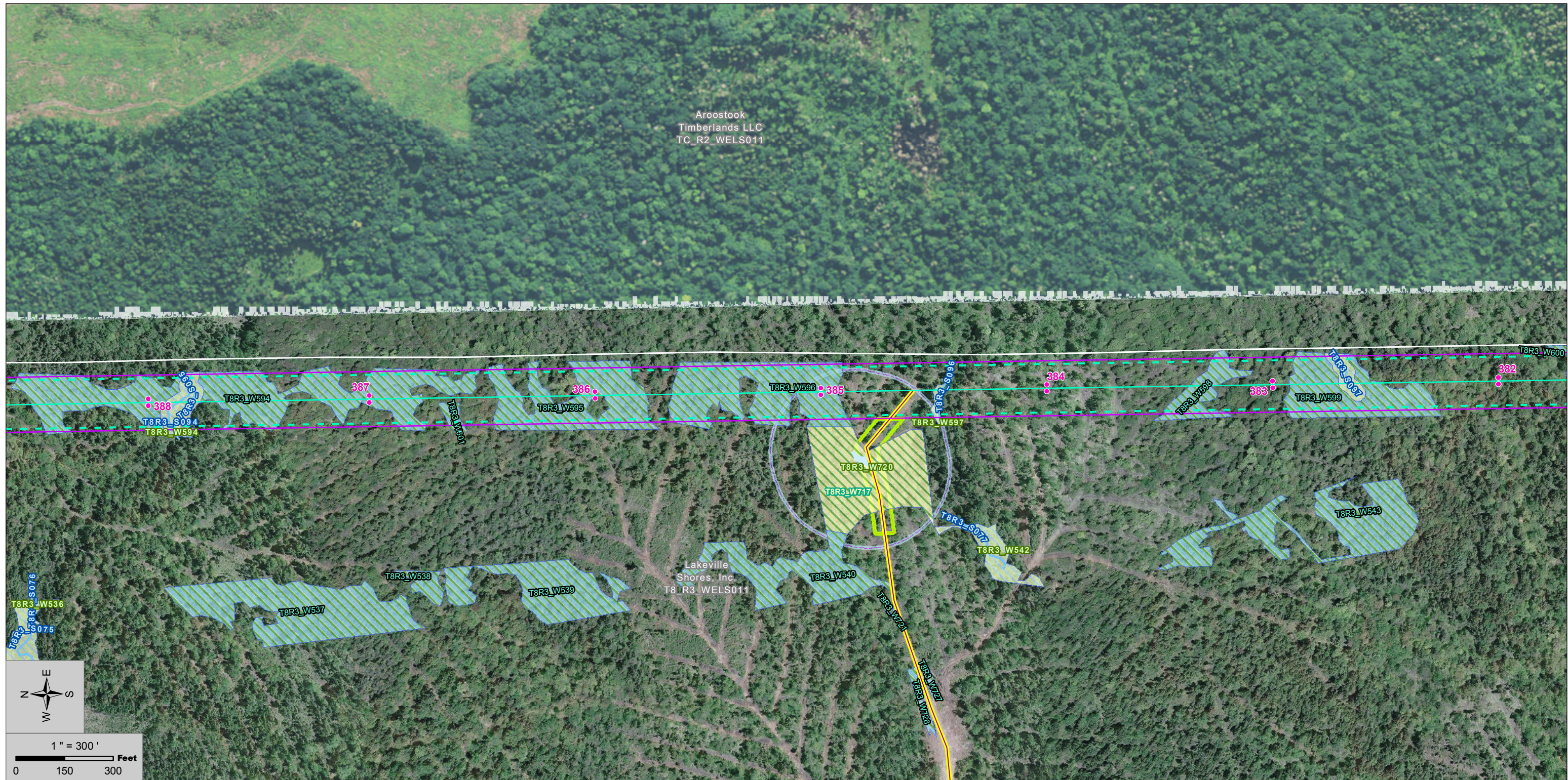
## NUMBER NINE WIND FARM, LLC

PROJECT: 1232001


July 14 2015

EDP Renewables North America LLC  
808 Travis, Suite 700,  
Houston, TX 77002


MAP  
**6**



Project Data		Environmental Data	
<span style="color: pink;">●</span>	Northern Generator Lead Poles (SGC: 03-20-2015)	<span style="color: blue;">—</span>	PER Delineated Streams (Stantec: 06-24-2015)
<span style="color: cyan;">—</span>	Northern Generator Lead Line (EDPR: 1-13-15, Sewall: 2-19-15)	<span style="color: blue;">- - -</span>	INT Delineated Streams (Stantec: 06-24-2015)
<span style="color: magenta;">—</span>	Northern Generator Lead ROW (EDPR: 170 ft)	<span style="color: lightblue;">■</span>	Vernal Pools (VP, SVP, PSVP) (Stantec: 06-24-2015)
<span style="color: cyan;">—</span>	Clearing Limits (EDPR: 150 ft, 170 ft at angles)	<span style="color: lightblue;">●</span>	Vernal Pool Points (VP, SVP, PSVP) (Stantec: 06-24-2015)
<span style="color: magenta;">—</span>	Bridal Path Alignment (Sewall: 02-24-2015)	<span style="border: 1px solid lightblue; padding: 2px;"> </span>	Vernal Pool 250ft SVP, PSVP Buffer (Stantec: 06-17-2015)
<span style="color: yellow;">—</span>	Bridal Path EDPR ROW / SGC Clearing Limits	<span style="color: lightgreen;">■</span>	Delineated Wetland (Stantec: 06-24-2015)
<span style="border: 2px solid orange; padding: 2px;"> </span>	Number Nine Substation (Dashiell: 03-17-2015)	<span style="color: lightgreen;">- - -</span>	WoSS Delineated Wetlands (Stantec: 06-24-2015)
<span style="color: green;">●</span>	Turbines (EDPR: 12-08-2015)	<span style="color: yellow;">■</span>	Photo Interpreted Wetlands (Stantec: 03-18-2015)
<span style="border: 1px solid gray; padding: 2px;"> </span>	Parcels (EDPR: 03-17-2015)	<span style="color: yellow;">—</span>	Photo Interpreted Delineation Limits (Stantec: 03-18-2015)
<span style="color: orange;">—</span>	Public Access Roads (Fisher 03-17-2015)	<span style="color: yellow;">■</span>	Deer Wintering Areas (MDIFW: 10-21-2014)
<span style="color: black;">—</span>	New Genlead Construction Access Roads (Fisher 03-17-2015)	<span style="color: yellow;">■</span>	Inland Waterfowl Habitat (MDIFW: 10-21-2014)
<span style="color: blue;">—</span>	Other Construction Access Roads (Fisher 03-17-2015)	<span style="color: yellow;">●</span>	Rare Plant Location (Stantec: 07-07-2015)
<span style="color: orange;">—</span>	Genlead Construction Access Roads (Fisher 03-17-2015)		
<span style="color: brown;">—</span>	Named Roads (EDPR: 01-16-2015)		
<span style="color: gray;">■</span>	Aerial Imagery (EDPR: 10-23-2014)		



SGC Engineering, LLC  
a part of Senergy



NO.	REVISION	DATE
1	ISSUED FOR PERMIT	07-14-2015

## Number Nine Wind Farm Project

### Northern Generator Lead

---

## NUMBER NINE WIND FARM, LLC

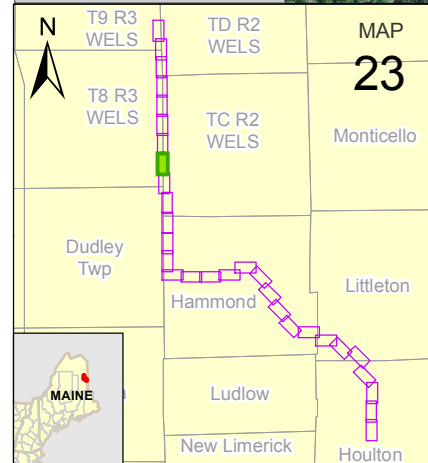
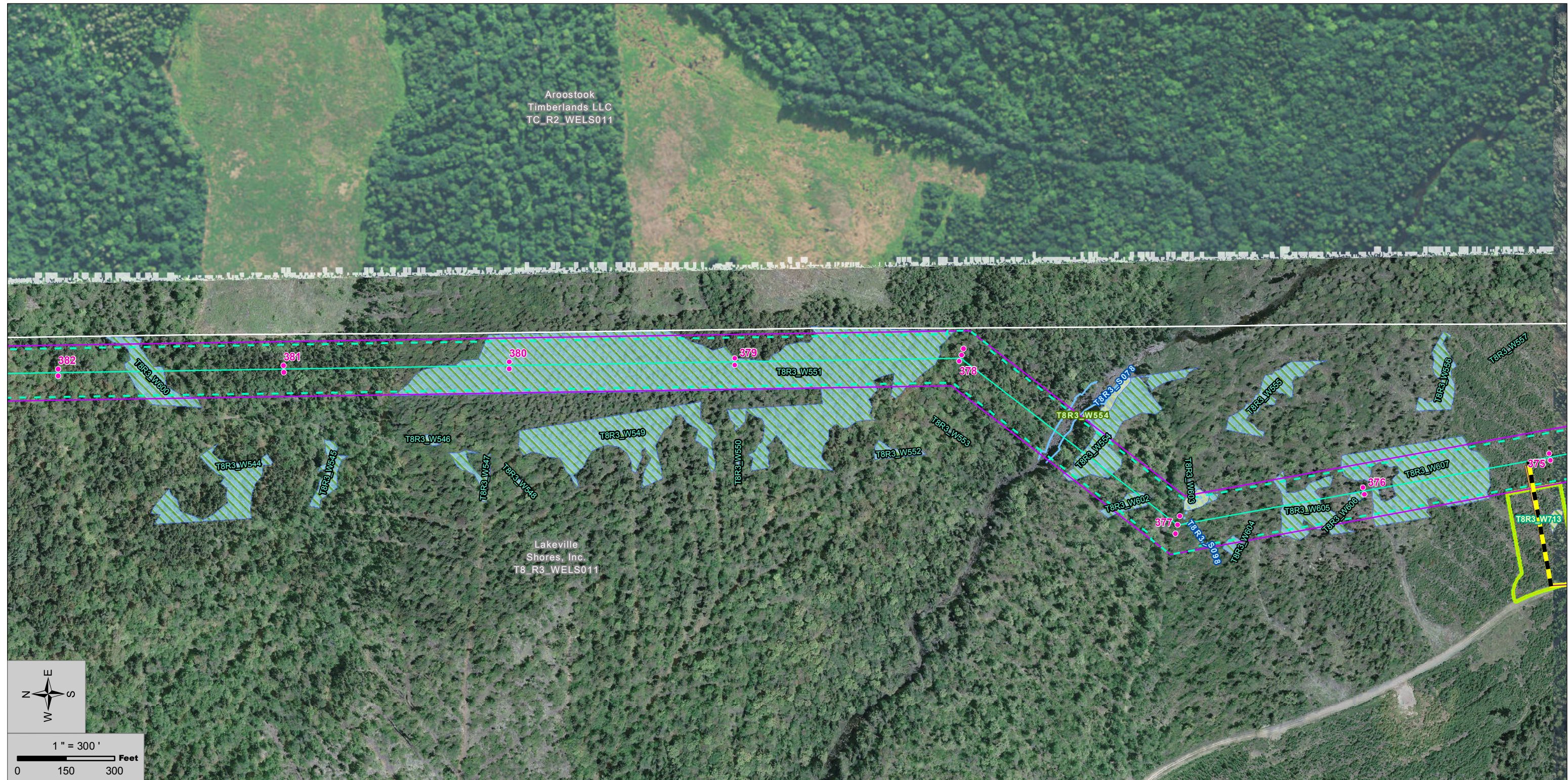
PROJECT: 1232001

July 14 2015



EDP Renewables North America LLC  
808 Travis, Suite 700,  
Houston, TX 77002

MAP  
**7**





Project Data		Environmental Data	
<span style="color: pink;">●</span>	Northern Generator Lead Poles (SGC: 03-20-2015)	<span style="color: blue;">—</span>	PER Delineated Streams (Stantec: 06-24-2015)
<span style="color: cyan;">—</span>	Northern Generator Lead Line (EDPR: 1-13-15, Sewall: 2-19-15)	<span style="color: blue;">•••</span>	INT Delineated Streams (Stantec: 06-24-2015)
<span style="color: magenta;">—</span>	Northern Generator Lead ROW (EDPR: 170 ft)	<span style="color: lightblue;">—</span>	Vernal Pools (VP, SVP, PSVP) (Stantec: 06-24-2015)
<span style="color: cyan;">—</span>	Clearing Limits (EDPR: 150 ft, 170 ft at angles)	<span style="color: lightblue;">●</span>	Vernal Pool Points (VP, SVP, PSVP) (Stantec: 06-24-2015)
<span style="color: magenta;">—</span>	Bridal Path Alignment (Sewall: 02-24-2015)	<span style="border: 1px solid lightblue; padding: 2px;"> </span>	Vernal Pool 250ft SVP, PSVP Buffer (Stantec: 06-17-2015)
<span style="color: yellow;">—</span>	Bridal Path EDPR ROW / SGC Clearing Limits	<span style="background-color: lightblue; border: 1px solid blue;"> </span>	Delineated Wetland (Stantec: 06-24-2015)
<span style="border: 2px solid orange; padding: 2px;"> </span>	Number Nine Substation (Dashiell: 03-17-2015)	<span style="background-color: yellow; border: 1px solid yellow;"> </span>	WoSS Delineated Wetlands (Stantec: 06-24-2015)
<span style="color: green;">●</span>	Turbines (EDPR: 12-08-2015)	<span style="background-color: yellow; border: 1px dashed yellow;"> </span>	Photo Interpreted Wetlands (Stantec: 03-18-2015)
<span style="border: 1px solid gray; padding: 2px;"> </span>	Parcels (EDPR: 03-17-2015)	<span style="background-color: yellow; border: 1px solid yellow;"> </span>	Photo Interpreted Delineation Limits (Stantec: 03-18-2015)
<span style="color: orange;">—</span>	Public Access Roads (Fisher 03-17-2015)	<span style="background-color: yellow; border: 1px solid yellow;"> </span>	Deer Wintering Areas (MDIFW: 10-21-2014)
<span style="color: black;">—</span>	New Genlead Construction Access Roads (Fisher 03-17-2015)	<span style="background-color: yellow; border: 1px solid yellow;"> </span>	Inland Waterfowl Habitat (MDIFW: 10-21-2014)
<span style="color: blue;">—</span>	Other Construction Access Roads (Fisher 03-17-2015)	<span style="color: green;">●</span>	Rare Plant Location (Stantec: 07-07-2015)
<span style="color: yellow;">—</span>	Genlead Construction Access Roads (Fisher 03-17-2015)		
<span style="color: brown;">—</span>	Named Roads (EDPR: 01-16-2015)		
<span style="background-color: gray; border: 1px solid gray;"> </span>	Aerial Imagery (EDPR: 10-23-2014)		

 SGC Engineering, LLC a part of Senergy			
NO.	REVISION	DATE	
1	ISSUED FOR PERMIT	07-14-2015	

## Number Nine Wind Farm Project

### Northern Generator Lead

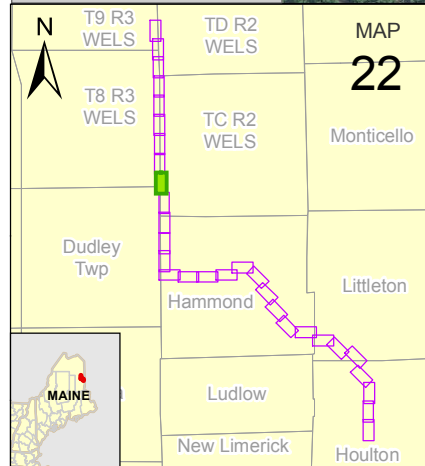
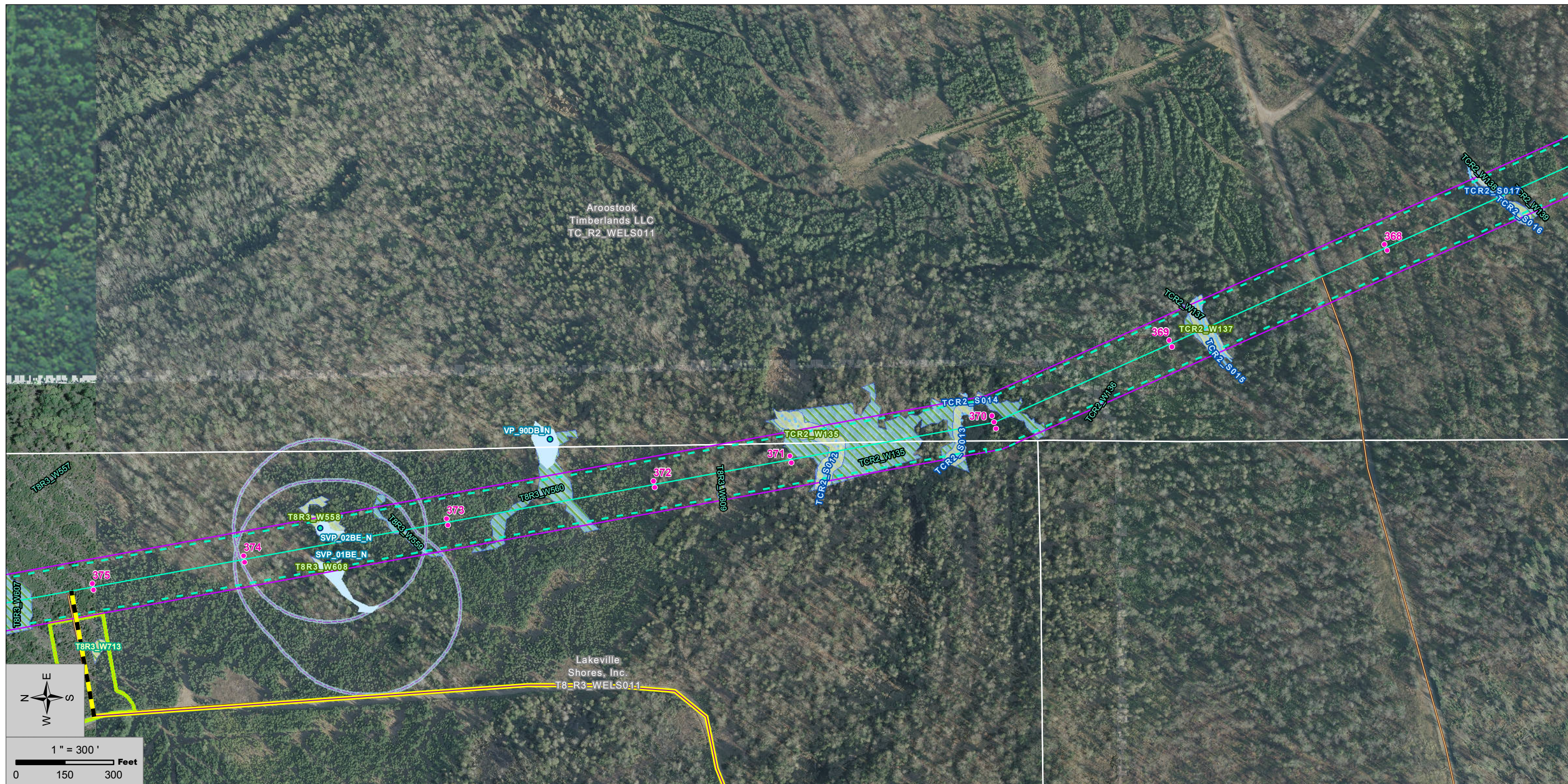
---

# NUMBER NINE WIND FARM, LLC



PROJECT: 1232001	July 14 2015
------------------	--------------

EDP Renewables North America LLC  
 808 Travis, Suite 700,  
 Houston, TX 77002

MAP  
8



Project Data		Environmental Data	
●	Northern Generator Lead Poles (SGC: 03-20-2015)	—	PER Delineated Streams (Stantec: 06-24-2015)
—	Northern Generator Lead Line (EDPR: 1-13-15, Sewall: 2-19-15)	—	INT Delineated Streams (Stantec: 06-24-2015)
—	Northern Generator Lead ROW (EDPR: 170 ft)	●	Vernal Pools (VP, SVP, PSVP) (Stantec: 06-24-2015)
—	Clearing Limits (EDPR: 150 ft, 170 ft at angles)	●	Vernal Pool Points (VP, SVP, PSVP) (Stantec: 06-24-2015)
—	Bridal Path Alignment (Sewall: 02-24-2015)	○	Vernal Pool 250ft SVP, PSVP Buffer (Stantec: 06-17-2015)
—	Bridal Path EDPR ROW / SGC Clearing Limits	▨	Delineated Wetland (Stantec: 06-24-2015)
□	Number Nine Substation (Dashiell: 03-17-2015)	▨	WoSS Delineated Wetlands (Stantec: 06-24-2015)
○	Turbines (EDPR: 12-08-2015)	▨	Photo Interpreted Wetlands (Stantec: 03-18-2015)
□	Parcels (EDPR: 03-17-2015)	▨	Photo Interpreted Delineation Limits (Stantec: 03-18-2015)
—	Public Access Roads (Fisher 03-17-2015)	▨	Deer Wintering Areas (MDIFW: 10-21-2014)
—	New Genlead Construction Access Roads (Fisher 03-17-2015)	▨	Inland Waterfowl Habitat (MDIFW: 10-21-2014)
—	Other Construction Access Roads (Fisher 03-17-2015)	●	Rare Plant Location (Stantec: 07-07-2015)
—	Genlead Construction Access Roads (Fisher 03-17-2015)		
—	Named Roads (EDPR: 01-16-2015)		
—	Aerial Imagery (EDPR: 10-23-2014)		

 		
SGC Engineering, LLC a part of Senergy		
NO.	REVISION	DATE
1	ISSUED FOR PERMIT	07-14-2015

## Number Nine Wind Farm Project

### Northern Generator Lead

---

# NUMBER NINE WIND FARM, LLC

---

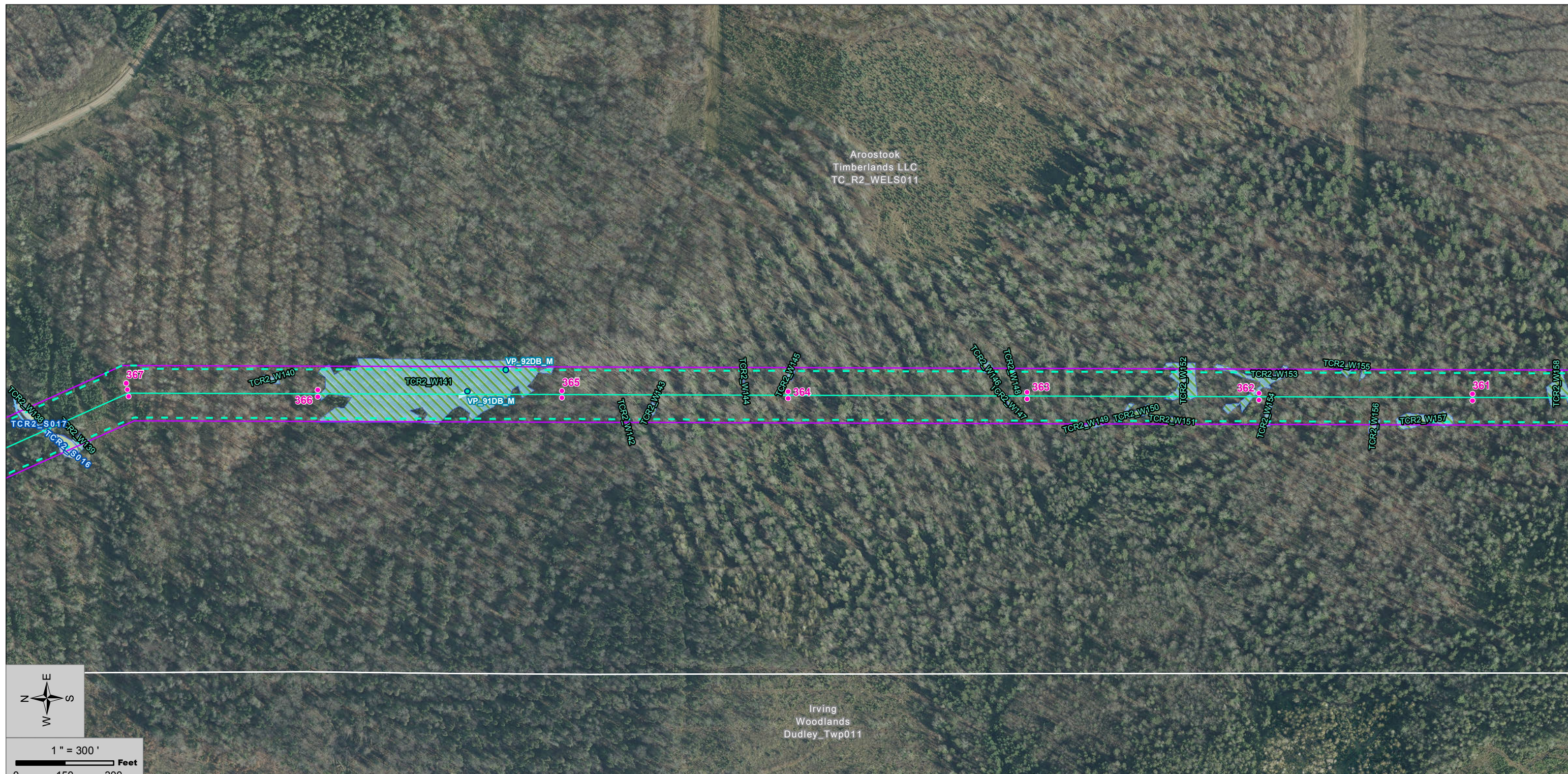
PROJECT: 1232001 July 14 2015

---

EDP Renewables North America LLC  
 808 Travis, Suite 700,  
 Houston, TX 77002

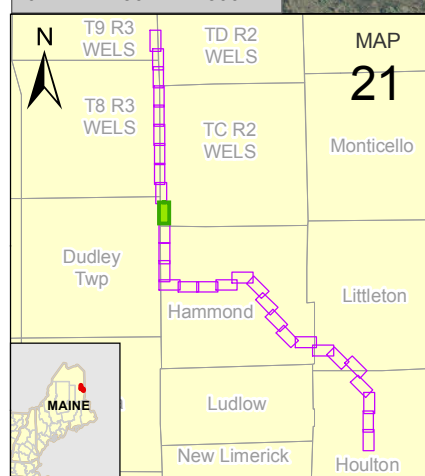

MAP  

# 9



Aroostook  
Timberlands LLC  
TC\_R2\_WELS011

Irving  
Woodlands  
Dudley\_Twp011



- Project Data**
- Northern Generator Lead Poles (SGC: 03-20-2015)
  - Northern Generator Lead Line (EDPR: 1-13-15, Sewall: 2-19-15)
  - Northern Generator Lead ROW (EDPR: 170 ft)
  - Clearing Limits (EDPR: 150 ft, 170 ft at angles)
  - Bridal Path Alignment (Sewall: 02-24-2015)
  - Bridal Path EDPR ROW / SGC Clearing Limits
  - Number Nine Substation (Dashiell: 03-17-2015)
  - Turbines (EDPR: 12-08-2015)
  - Parcels (EDPR: 03-17-2015)
  - Public Access Roads (Fisher 03-17-2015)
  - New Genlead Construction Access Roads (Fisher 03-17-2015)
  - Other Construction Access Roads (Fisher 03-17-2015)
  - Genlead Construction Access Roads (Fisher 03-17-2015)
  - Named Roads (EDPR: 01-16-2015)
  - Aerial Imagery (EDPR: 10-23-2014)

- Environmental Data**
- PER Delineated Streams (Stantec: 06-24-2015)
  - INT Delineated Streams (Stantec: 06-24-2015)
  - Vernal Pools (VP, SVP, PSVP) (Stantec: 06-24-2015)
  - Vernal Pool Points (VP, SVP, PSVP) (Stantec: 06-24-2015)
  - Vernal Pool 250ft SVP, PSVP Buffer (Stantec: 06-17-2015)
  - Delineated Wetland (Stantec: 06-24-2015)
  - WoSS Delineated Wetlands (Stantec: 06-24-2015)
  - Photo Interpreted Wetlands (Stantec: 03-18-2015)
  - Photo Interpreted Delineation Limits (Stantec: 03-18-2015)
  - Deer Wintering Areas (MDIFW: 10-21-2014)
  - Inland Waterfowl Habitat (MDIFW: 10-21-2014)
  - Rare Plant Location (Stantec: 07-07-2015)

Project Data Sources (as noted):  
SGC Engineering, LLC, Stantec, and Maine Office of GIS  
Service Layer Credits: Source: Esri, DigitalGlobe, GeoEye, Earthstar Geographics, CNES/Airbus DS, USDA, USGS, AEX, Getmapping, Aerogrid, IGN, IGP,



NO.	REVISION	DATE
1	ISSUED FOR PERMIT	07-14-2015

## Number Nine Wind Farm Project Northern Generator Lead

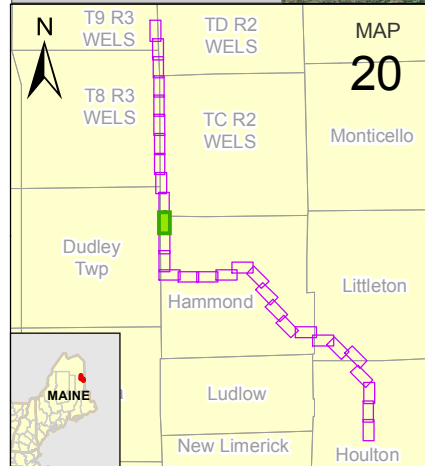
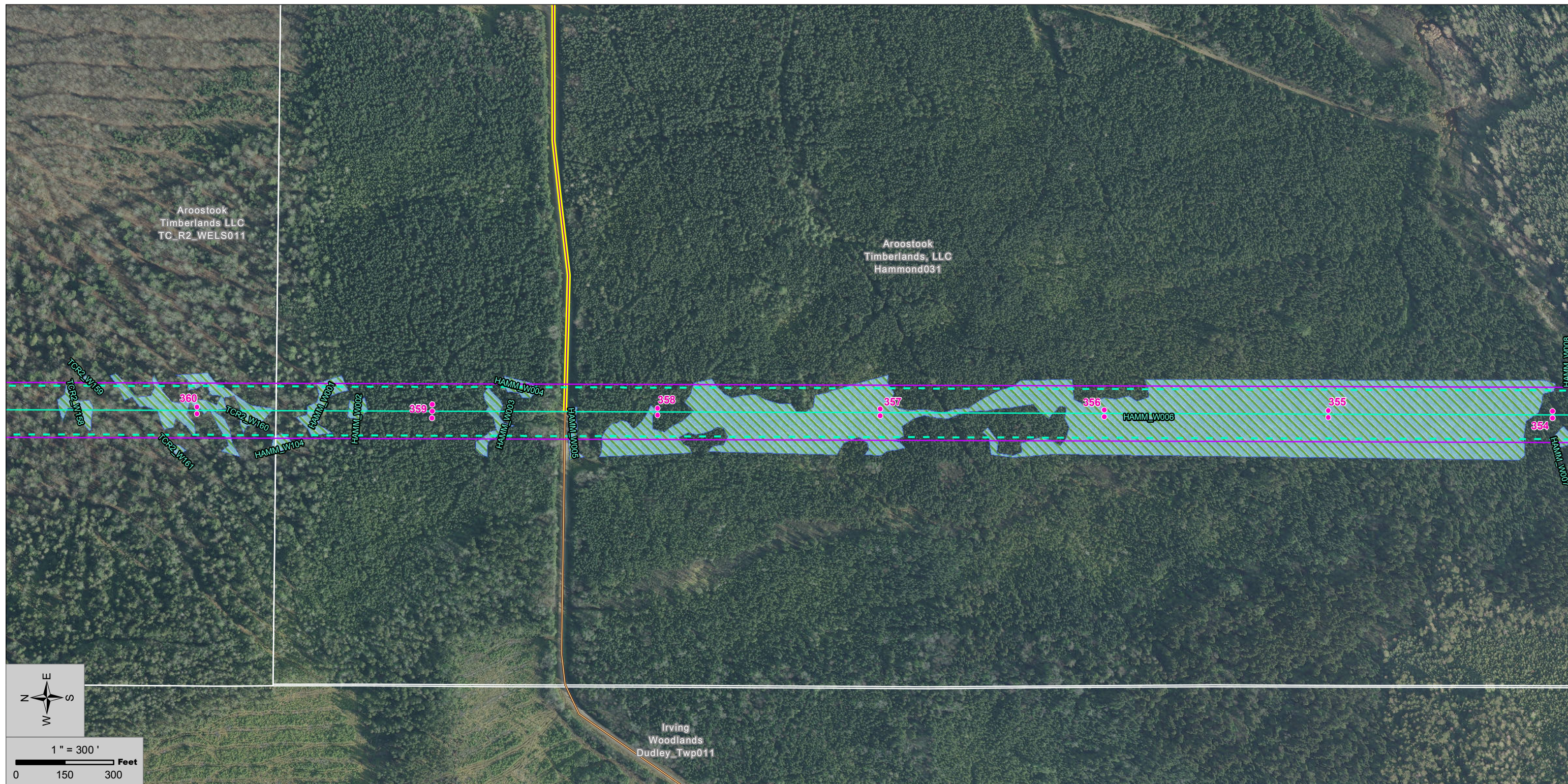
### NUMBER NINE WIND FARM, LLC

PROJECT: 1232001



July 14 2015

EDP Renewables North America LLC  
808 Travis, Suite 700,  
Houston, TX 77002

MAP  
**10**



Project Data		Environmental Data	
<span style="color: pink;">●</span>	Northern Generator Lead Poles (SGC: 03-20-2015)	<span style="color: blue;">—</span>	PER Delineated Streams (Stantec: 06-24-2015)
<span style="color: cyan;">—</span>	Northern Generator Lead Line (EDPR: 1-13-15, Sewall: 2-19-15)	<span style="color: blue;">- - -</span>	INT Delineated Streams (Stantec: 06-24-2015)
<span style="color: magenta;">—</span>	Northern Generator Lead ROW (EDPR: 170 ft)	<span style="color: lightblue;">■</span>	Vernal Pools (VP, SVP, PSVP) (Stantec: 06-24-2015)
<span style="color: cyan;">—</span>	Clearing Limits (EDPR: 150 ft, 170 ft at angles)	<span style="color: lightblue;">●</span>	Vernal Pool Points (VP, SVP, PSVP) (Stantec: 06-24-2015)
<span style="color: magenta;">—</span>	Bridal Path Alignment (Sewall: 02-24-2015)	<span style="border: 1px solid lightblue; padding: 2px;"> </span>	Vernal Pool 250ft SVP, PSVP Buffer (Stantec: 06-17-2015)
<span style="color: yellow;">—</span>	Bridal Path EDPR ROW / SGC Clearing Limits	<span style="background-color: lightgreen; border: 1px solid green;"> </span>	Delineated Wetland (Stantec: 06-24-2015)
<span style="border: 2px solid orange; padding: 2px;"> </span>	Number Nine Substation (Dashiell: 03-17-2015)	<span style="background-color: lightgreen; border: 1px dashed green;"> </span>	WoSS Delineated Wetlands (Stantec: 06-24-2015)
<span style="color: green;">●</span>	Turbines (EDPR: 12-08-2015)	<span style="background-color: yellow; border: 1px solid yellow;"> </span>	Photo Interpreted Wetlands (Stantec: 03-18-2015)
<span style="border: 1px solid gray; padding: 2px;"> </span>	Parcels (EDPR: 03-17-2015)	<span style="background-color: yellow; border: 1px dashed yellow;"> </span>	Photo Interpreted Delineation Limits (Stantec: 03-18-2015)
<span style="color: orange;">—</span>	Public Access Roads (Fisher 03-17-2015)	<span style="background-color: yellow; border: 1px solid yellow;"> </span>	Deer Wintering Areas (MDIFW: 10-21-2014)
<span style="color: black;">—</span>	New Genlead Construction Access Roads (Fisher 03-17-2015)	<span style="background-color: yellow; border: 1px solid yellow;"> </span>	Inland Waterfowl Habitat (MDIFW: 10-21-2014)
<span style="color: blue;">—</span>	Other Construction Access Roads (Fisher 03-17-2015)	<span style="color: green;">●</span>	Rare Plant Location (Stantec: 07-07-2015)
<span style="color: yellow;">—</span>	Genlead Construction Access Roads (Fisher 03-17-2015)		
<span style="color: brown;">—</span>	Named Roads (EDPR: 01-16-2015)		
<span style="background-color: gray; border: 1px solid gray;"> </span>	Aerial Imagery (EDPR: 10-23-2014)		

 SGC Engineering, LLC a part of Senergy			
NO.	REVISION	DATE	
1	ISSUED FOR PERMIT	07-14-2015	

## Number Nine Wind Farm Project

### Northern Generator Lead

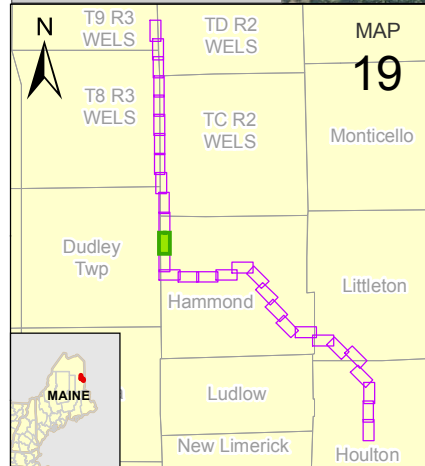
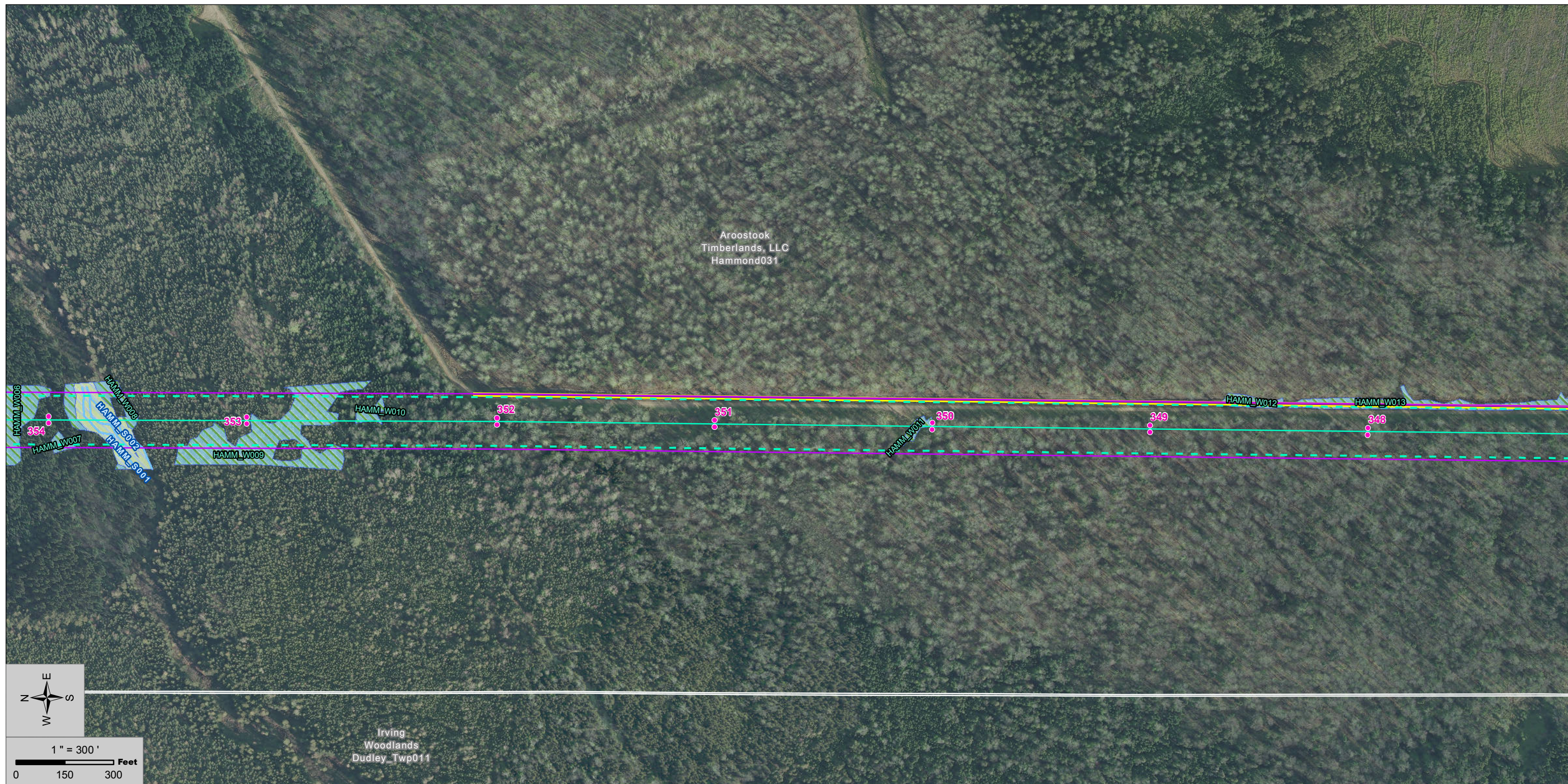
---

# NUMBER NINE WIND FARM, LLC



PROJECT: 1232001	July 14 2015
------------------	--------------

EDP Renewables North America LLC  
808 Travis, Suite 700,  
Houston, TX 77002

MAP  
**11**



Project Data		Environmental Data	
<span style="color: pink;">●</span>	Northern Generator Lead Poles (SGC: 03-20-2015)	<span style="color: blue;">—</span>	PER Delineated Streams (Stantec: 06-24-2015)
<span style="color: cyan;">—</span>	Northern Generator Lead Line (EDPR: 1-13-15, Sewall: 2-19-15)	<span style="color: blue;">⋯</span>	INT Delineated Streams (Stantec: 06-24-2015)
<span style="color: magenta;">—</span>	Northern Generator Lead ROW (EDPR: 170 ft)	<span style="color: lightblue;">—</span>	Vernal Pools (VP, SVP, PSVP) (Stantec: 06-24-2015)
<span style="color: cyan;">—</span>	Clearing Limits (EDPR: 150 ft, 170 ft at angles)	<span style="color: lightblue;">●</span>	Vernal Pool Points (VP, SVP, PSVP) (Stantec: 06-24-2015)
<span style="color: magenta;">—</span>	Bridal Path Alignment (Sewall: 02-24-2015)	<span style="border: 1px solid lightblue; padding: 2px;"> </span>	Vernal Pool 250ft SVP, PSVP Buffer (Stantec: 06-17-2015)
<span style="color: yellow;">—</span>	Bridal Path EDPR ROW / SGC Clearing Limits	<span style="background-color: lightblue; border: 1px solid black;"> </span>	Delineated Wetland (Stantec: 06-24-2015)
<span style="border: 1px solid orange; padding: 2px;"> </span>	Number Nine Substation (Dashiell: 03-17-2015)	<span style="background-color: lightblue; border: 1px dashed black;"> </span>	WoSS Delineated Wetlands (Stantec: 06-24-2015)
<span style="color: green;">●</span>	Turbines (EDPR: 12-08-2015)	<span style="background-color: yellow; border: 1px solid black;"> </span>	Photo Interpreted Wetlands (Stantec: 03-18-2015)
<span style="border: 1px solid gray; padding: 2px;"> </span>	Parcels (EDPR: 03-17-2015)	<span style="border: 1px dashed green;"> </span>	Photo Interpreted Delineation Limits (Stantec: 03-18-2015)
<span style="color: orange;">—</span>	Public Access Roads (Fisher 03-17-2015)	<span style="background-color: yellow; border: 1px solid orange;"> </span>	Deer Wintering Areas (MDIFW: 10-21-2014)
<span style="color: black;">—</span>	New Genlead Construction Access Roads (Fisher 03-17-2015)	<span style="background-color: yellow; border: 1px solid yellow;"> </span>	Inland Waterfowl Habitat (MDIFW: 10-21-2014)
<span style="color: blue;">—</span>	Other Construction Access Roads (Fisher 03-17-2015)	<span style="color: green;">●</span>	Rare Plant Location (Stantec: 07-07-2015)
<span style="color: yellow;">—</span>	Genlead Construction Access Roads (Fisher 03-17-2015)		
<span style="color: brown;">—</span>	Named Roads (EDPR: 01-16-2015)		
<span style="background-color: gray; border: 1px solid black;"> </span>	Aerial Imagery (EDPR: 10-23-2014)		

 		
SGC Engineering, LLC a part of Senergy		
NO.	REVISION	DATE
1	ISSUED FOR PERMIT	07-14-2015

## Number Nine Wind Farm Project

### Northern Generator Lead

---

# NUMBER NINE WIND FARM, LLC

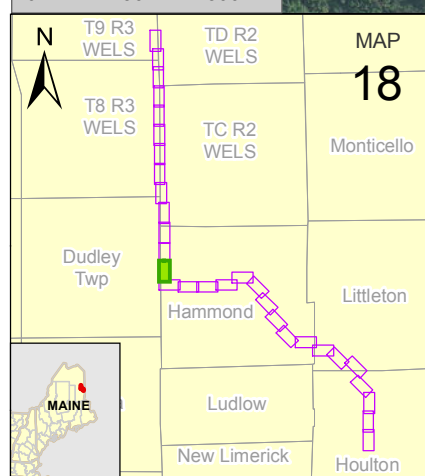

PROJECT: 1232001 July 14 2015

---

EDP Renewables North America LLC  
 808 Travis, Suite 700,  
 Houston, TX 77002

MAP  

# 12



Project Data		Environmental Data	
<span style="color: pink;">●</span>	Northern Generator Lead Poles (SGC: 03-20-2015)	<span style="color: blue;">—</span>	PER Delineated Streams (Stantec: 06-24-2015)
<span style="color: cyan;">—</span>	Northern Generator Lead Line (EDPR: 1-13-15, Sewall: 2-19-15)	<span style="color: blue;">⋯</span>	INT Delineated Streams (Stantec: 06-24-2015)
<span style="color: magenta;">—</span>	Northern Generator Lead ROW (EDPR: 170 ft)	<span style="color: lightblue;">—</span>	Vernal Pools (VP, SVP, PSVP) (Stantec: 06-24-2015)
<span style="color: cyan;">—</span>	Clearing Limits (EDPR: 150 ft, 170 ft at angles)	<span style="color: blue;">●</span>	Vernal Pool Points (VP, SVP, PSVP) (Stantec: 06-24-2015)
<span style="color: magenta;">—</span>	Bridal Path Alignment (Sewall: 02-24-2015)	<span style="border: 1px solid blue; padding: 2px;"> </span>	Vernal Pool 250ft SVP, PSVP Buffer (Stantec: 06-17-2015)
<span style="color: yellow;">—</span>	Bridal Path EDPR ROW / SGC Clearing Limits	<span style="background-color: lightblue; border: 1px solid blue;"> </span>	Delineated Wetland (Stantec: 06-24-2015)
<span style="border: 2px solid orange; padding: 2px;"> </span>	Number Nine Substation (Dashiell: 03-17-2015)	<span style="background-color: yellow; border: 1px solid yellow;"> </span>	WoSS Delineated Wetlands (Stantec: 06-24-2015)
<span style="color: green;">●</span>	Turbines (EDPR: 12-08-2015)	<span style="background-color: lightgreen; border: 1px solid green;"> </span>	Photo Interpreted Wetlands (Stantec: 03-18-2015)
<span style="border: 1px solid gray; padding: 2px;"> </span>	Parcels (EDPR: 03-17-2015)	<span style="background-color: yellow; border: 1px solid yellow;"> </span>	Photo Interpreted Delineation Limits (Stantec: 03-18-2015)
<span style="color: orange;">—</span>	Public Access Roads (Fisher 03-17-2015)	<span style="background-color: orange; border: 1px solid orange;"> </span>	Deer Wintering Areas (MDIFW: 10-21-2014)
<span style="color: black;">—</span>	New Genlead Construction Access Roads (Fisher 03-17-2015)	<span style="background-color: yellow; border: 1px solid yellow;"> </span>	Inland Waterfowl Habitat (MDIFW: 10-21-2014)
<span style="color: blue;">—</span>	Other Construction Access Roads (Fisher 03-17-2015)	<span style="color: green;">●</span>	Rare Plant Location (Stantec: 07-07-2015)
<span style="color: yellow;">—</span>	Genlead Construction Access Roads (Fisher 03-17-2015)		
<span style="color: brown;">—</span>	Named Roads (EDPR: 01-16-2015)		
<span style="background-color: gray; border: 1px solid gray;"> </span>	Aerial Imagery (EDPR: 10-23-2014)		



SGC Engineering, LLC  
a part of Senergy



NO.	REVISION	DATE
1	ISSUED FOR PERMIT	07-14-2015

## Number Nine Wind Farm Project

### Northern Generator Lead

---

## NUMBER NINE WIND FARM, LLC

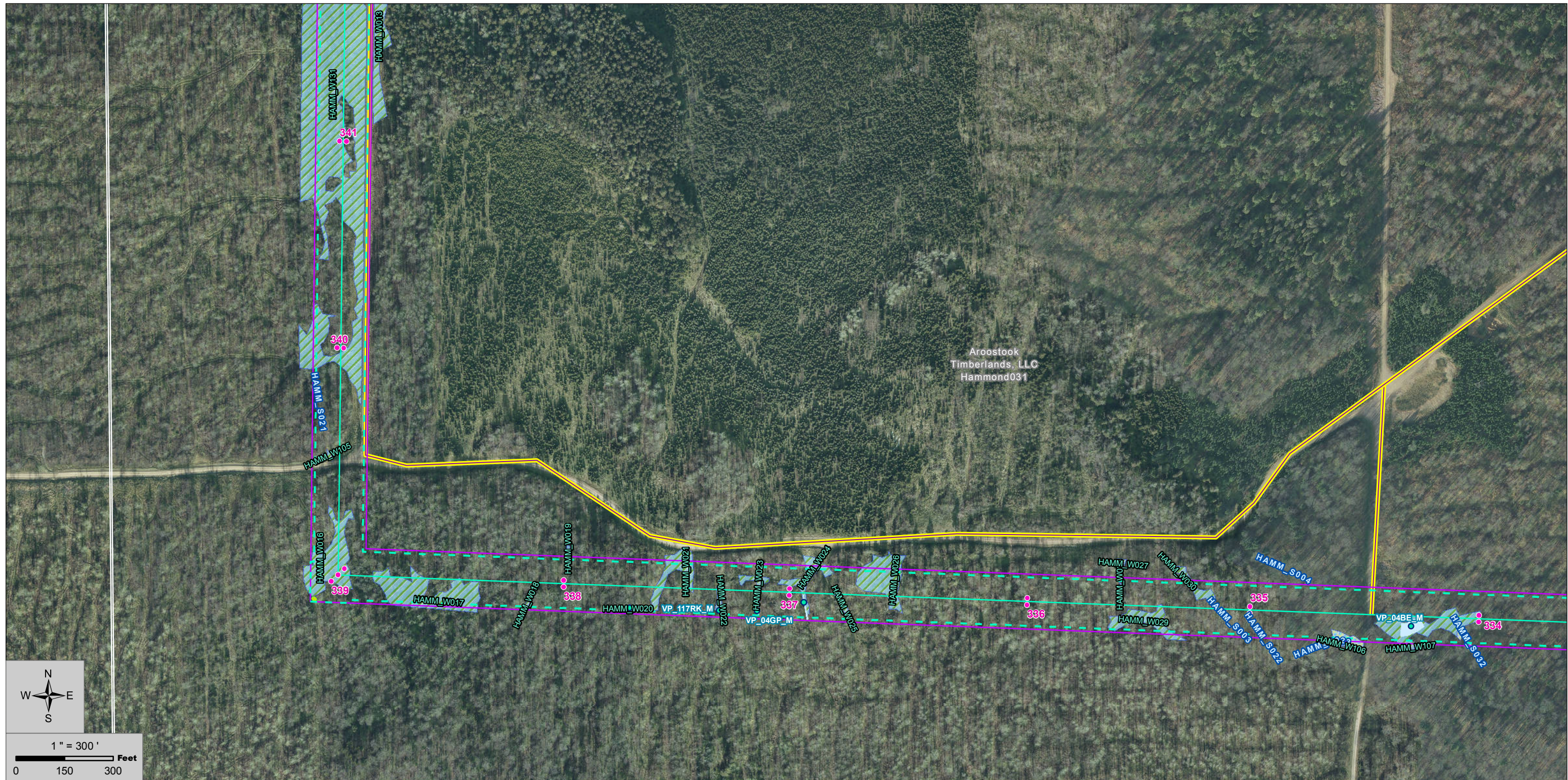
PROJECT: 1232001

July 14 2015

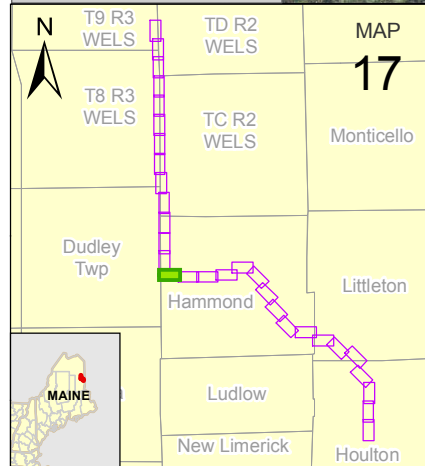

EDP Renewables North America LLC  
808 Travis, Suite 700,  
Houston, TX 77002

MAP  
**13**



Project Data Sources (as noted): SGC Engineering, LLC, Stantec, and Maine Office of GIS  
Service Layer Credits: Source: Esri, DigitalGlobe, GeoEye, Earthstar Geographics, CNES/Airbus DS, USDA, USGS, AEX, Getmapping, Aerogrid, IGN, IGP,



Aroostook  
Timberlands, LLC  
Hammond031



Project Data		Environmental Data	
<span style="color: pink;">●</span>	Northern Generator Lead Poles (SGC: 03-20-2015)	<span style="color: blue;">—</span>	PER Delineated Streams (Stantec: 06-24-2015)
<span style="color: cyan;">—</span>	Northern Generator Lead Line (EDPR: 1-13-15, Sewall: 2-19-15)	<span style="color: blue;">- - -</span>	INT Delineated Streams (Stantec: 06-24-2015)
<span style="color: magenta;">—</span>	Northern Generator Lead ROW (EDPR: 170 ft)	<span style="color: lightblue;">—</span>	Vernal Pools (VP, SVP, PSVP) (Stantec: 06-24-2015)
<span style="color: cyan;">—</span>	Clearing Limits (EDPR: 150 ft, 170 ft at angles)	<span style="color: lightblue;">●</span>	Vernal Pool Points (VP, SVP, PSVP) (Stantec: 06-24-2015)
<span style="color: magenta;">—</span>	Bridal Path Alignment (Sewall: 02-24-2015)	<span style="border: 1px solid lightblue; padding: 2px;"> </span>	Vernal Pool 250ft SVP, PSVP Buffer (Stantec: 06-17-2015)
<span style="color: yellow;">—</span>	Bridal Path EDPR ROW / SGC Clearing Limits	<span style="background-color: lightblue; border: 1px solid blue;"> </span>	Delineated Wetland (Stantec: 06-24-2015)
<span style="border: 2px solid orange; padding: 2px;"> </span>	Number Nine Substation (Dashiell: 03-17-2015)	<span style="background-color: yellow; border: 1px solid yellow;"> </span>	WoSS Delineated Wetlands (Stantec: 06-24-2015)
<span style="color: green;">●</span>	Turbines (EDPR: 12-08-2015)	<span style="background-color: lightgreen; border: 1px solid green;"> </span>	Photo Interpreted Wetlands (Stantec: 03-18-2015)
<span style="border: 1px solid gray; padding: 2px;"> </span>	Parcels (EDPR: 03-17-2015)	<span style="background-color: orange; border: 1px solid orange;"> </span>	Photo Interpreted Delineation Limits (Stantec: 03-18-2015)
<span style="color: orange;">—</span>	Public Access Roads (Fisher 03-17-2015)	<span style="background-color: yellow; border: 1px solid yellow;"> </span>	Deer Wintering Areas (MDIFW: 10-21-2014)
<span style="color: black;">—</span>	New Genlead Construction Access Roads (Fisher 03-17-2015)	<span style="background-color: yellow; border: 1px solid yellow;"> </span>	Inland Waterfowl Habitat (MDIFW: 10-21-2014)
<span style="color: blue;">—</span>	Other Construction Access Roads (Fisher 03-17-2015)	<span style="color: green;">●</span>	Rare Plant Location (Stantec: 07-07-2015)
<span style="color: yellow;">—</span>	Genlead Construction Access Roads (Fisher 03-17-2015)		
<span style="color: brown;">—</span>	Named Roads (EDPR: 01-16-2015)		
<span style="background-color: gray; border: 1px solid gray;"> </span>	Aerial Imagery (EDPR: 10-23-2014)		

 SGC Engineering, LLC a part of Senergy			
NO.	REVISION	DATE	
1	ISSUED FOR PERMIT	07-14-2015	

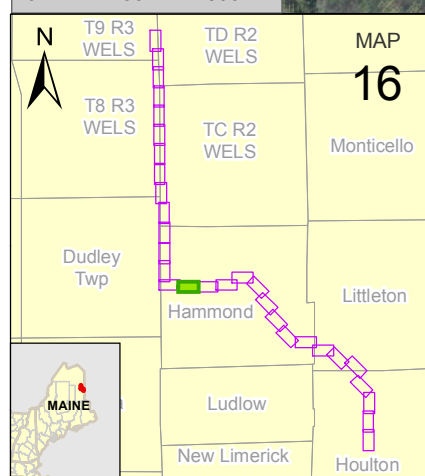
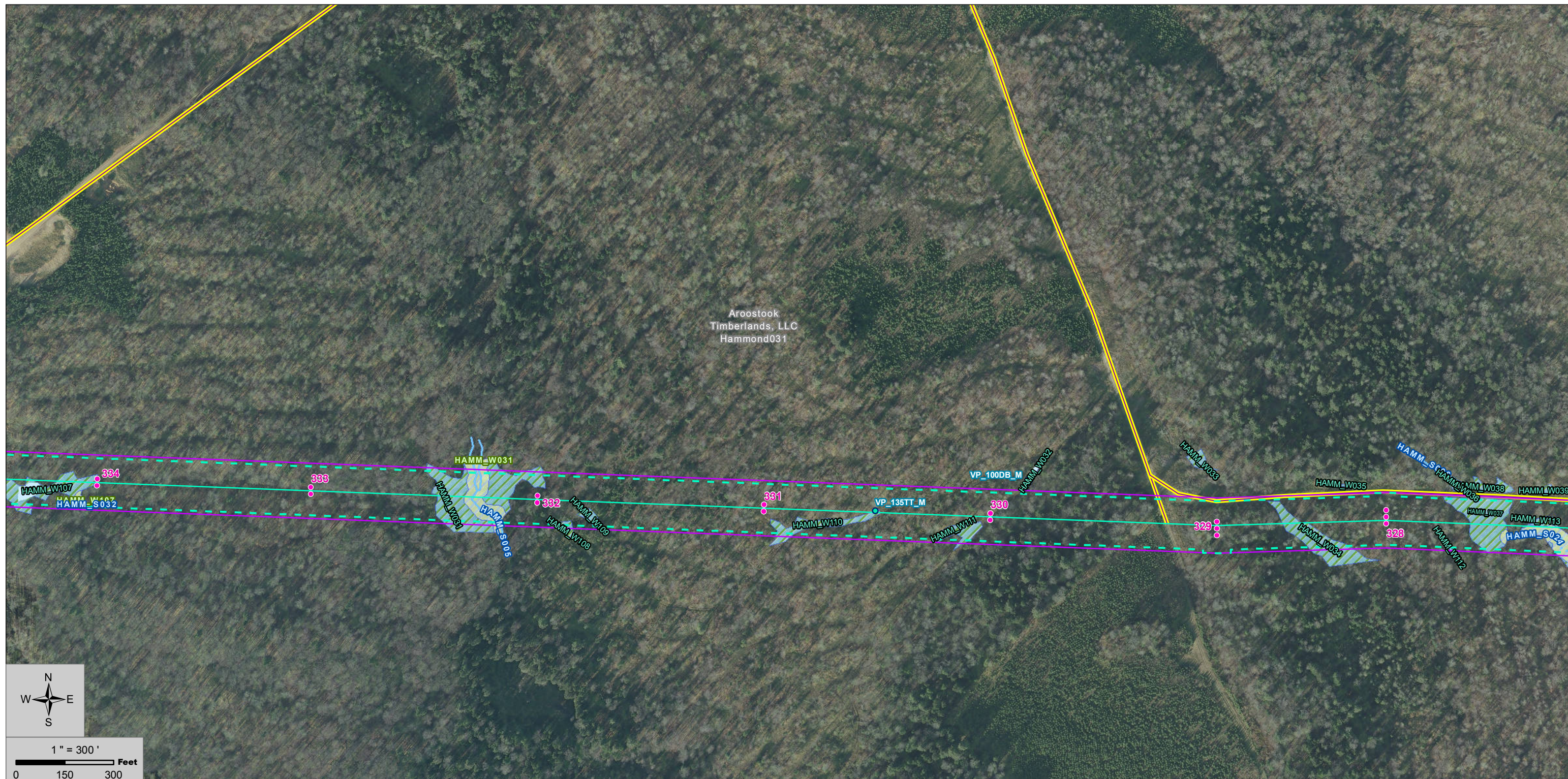
## Number Nine Wind Farm Project Northern Generator Lead

### NUMBER NINE WIND FARM, LLC



PROJECT: 1232001 July 14 2015

EDP Renewables North America LLC  
808 Travis, Suite 700,  
Houston, TX 77002

MAP  
**14**



Project Data		Environmental Data	
<span style="color: pink;">●</span>	Northern Generator Lead Poles (SGC: 03-20-2015)	<span style="color: blue;">—</span>	PER Delineated Streams (Stantec: 06-24-2015)
<span style="color: cyan;">—</span>	Northern Generator Lead Line (EDPR: 1-13-15, Sewall: 2-19-15)	<span style="color: blue;">- - -</span>	INT Delineated Streams (Stantec: 06-24-2015)
<span style="color: magenta;">—</span>	Northern Generator Lead ROW (EDPR: 170 ft)	<span style="color: lightblue;">—</span>	Vernal Pools (VP, SVP, PSVP) (Stantec: 06-24-2015)
<span style="color: cyan;">—</span>	Clearing Limits (EDPR: 150 ft, 170 ft at angles)	<span style="color: blue;">●</span>	Vernal Pool Points (VP, SVP, PSVP) (Stantec: 06-24-2015)
<span style="color: magenta;">—</span>	Bridal Path Alignment (Sewall: 02-24-2015)	<span style="border: 1px solid blue; padding: 2px;"> </span>	Vernal Pool 250ft SVP, PSVP Buffer (Stantec: 06-17-2015)
<span style="color: yellow;">—</span>	Bridal Path EDPR ROW / SGC Clearing Limits	<span style="background-color: lightblue; border: 1px solid blue;"> </span>	Delineated Wetland (Stantec: 06-24-2015)
<span style="border: 2px solid orange; padding: 2px;"> </span>	Number Nine Substation (Dashiell: 03-17-2015)	<span style="background-color: yellow; border: 1px solid yellow;"> </span>	WoSS Delineated Wetlands (Stantec: 06-24-2015)
<span style="color: green;">●</span>	Turbines (EDPR: 12-08-2015)	<span style="background-color: lightgreen; border: 1px solid green;"> </span>	Photo Interpreted Wetlands (Stantec: 03-18-2015)
<span style="border: 1px solid grey; padding: 2px;"> </span>	Parcels (EDPR: 03-17-2015)	<span style="border: 1px dashed green; padding: 2px;"> </span>	Photo Interpreted Delineation Limits (Stantec: 03-18-2015)
<span style="color: orange;">—</span>	Public Access Roads (Fisher 03-17-2015)	<span style="background-color: orange; border: 1px solid orange;"> </span>	Deer Wintering Areas (MDIFW: 10-21-2014)
<span style="color: black;">—</span>	New Genlead Construction Access Roads (Fisher 03-17-2015)	<span style="background-color: yellow; border: 1px solid yellow;"> </span>	Inland Waterfowl Habitat (MDIFW: 10-21-2014)
<span style="color: blue;">—</span>	Other Construction Access Roads (Fisher 03-17-2015)	<span style="color: green;">●</span>	Rare Plant Location (Stantec: 07-07-2015)
<span style="color: yellow;">—</span>	Genlead Construction Access Roads (Fisher 03-17-2015)		
<span style="color: brown;">—</span>	Named Roads (EDPR: 01-16-2015)		
<span style="background-color: grey; border: 1px solid grey;"> </span>	Aerial Imagery (EDPR: 10-23-2014)		

 		
SGC Engineering, LLC a part of Senergy		
NO.	REVISION	DATE
1	ISSUED FOR PERMIT	07-14-2015

## Number Nine Wind Farm Project

### Northern Generator Lead

---

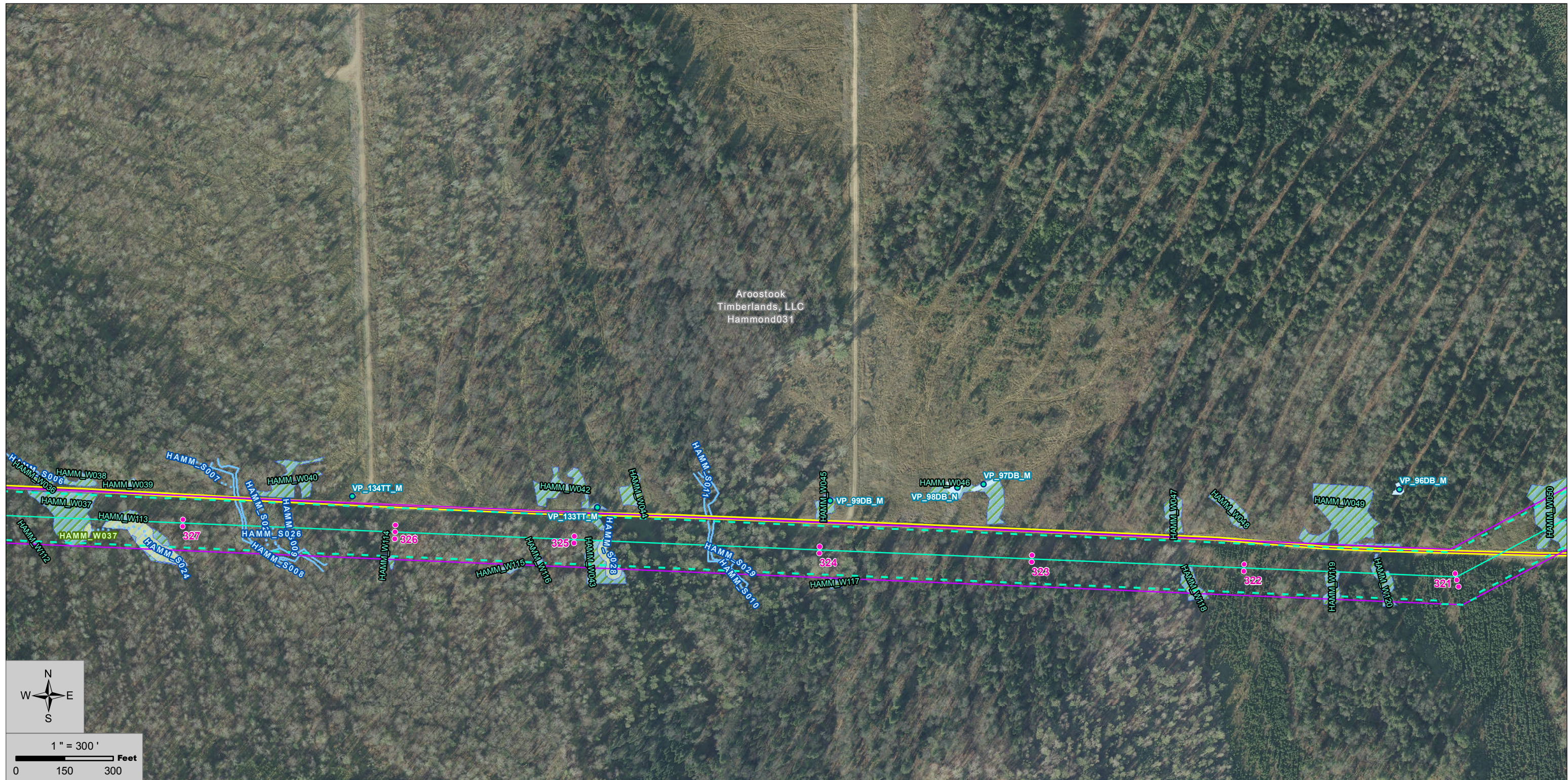
# NUMBER NINE WIND FARM, LLC

PROJECT: 1232001 July 14 2015

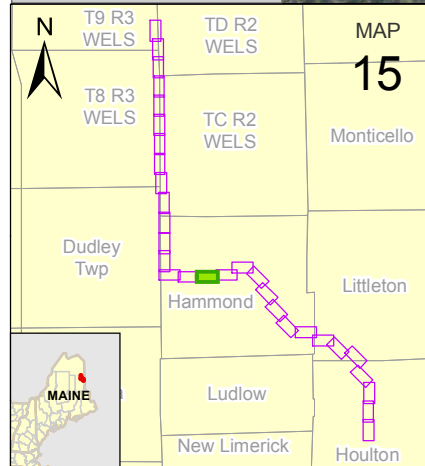

EDP Renewables North America LLC  
 808 Travis, Suite 700,  
 Houston, TX 77002

MAP  
**15**





Aroostook  
Timberlands, LLC  
Hammond031



Project Data		Environmental Data	
●	Northern Generator Lead Poles (SGC: 03-20-2015)	—	PER Delineated Streams (Stantec: 06-24-2015)
—	Northern Generator Lead Line (EDPR: 1-13-15, Sewall: 2-19-15)	—	INT Delineated Streams (Stantec: 06-24-2015)
—	Northern Generator Lead ROW (EDPR: 170 ft)	—	Vernal Pools (VP, SVP, PSVP) (Stantec: 06-24-2015)
—	Clearing Limits (EDPR: 150 ft, 170 ft at angles)	●	Vernal Pool Points (VP, SVP, PSVP) (Stantec: 06-24-2015)
—	Bridal Path Alignment (Sewall: 02-24-2015)	□	Vernal Pool 250ft SVP, PSVP Buffer (Stantec: 06-17-2015)
—	Bridal Path EDPR ROW / SGC Clearing Limits	▨	Delineated Wetland (Stantec: 06-24-2015)
□	Number Nine Substation (Dashiell: 03-17-2015)	▨	WoSS Delineated Wetlands (Stantec: 06-24-2015)
●	Turbines (EDPR: 12-08-2015)	▨	Photo Interpreted Wetlands (Stantec: 03-18-2015)
□	Parcels (EDPR: 03-17-2015)	▨	Photo Interpreted Delineation Limits (Stantec: 03-18-2015)
—	Public Access Roads (Fisher 03-17-2015)	▨	Deer Wintering Areas (MDIFW: 10-21-2014)
—	New Genlead Construction Access Roads (Fisher 03-17-2015)	▨	Inland Waterfowl Habitat (MDIFW: 10-21-2014)
—	Other Construction Access Roads (Fisher 03-17-2015)	●	Rare Plant Location (Stantec: 07-07-2015)
—	Genlead Construction Access Roads (Fisher 03-17-2015)		
—	Named Roads (EDPR: 01-16-2015)		
—	Aerial Imagery (EDPR: 10-23-2014)		

Project Data Sources (as noted):  
SGC Engineering, LLC, Stantec, and Maine Office of GIS  
Service Layer Credits: Source: Esri, DigitalGlobe, GeoEye, Earthstar Geographics, CNES/Airbus DS, USDA, USGS, AEX, Getmapping, Aerogrid, IGN, IGP,



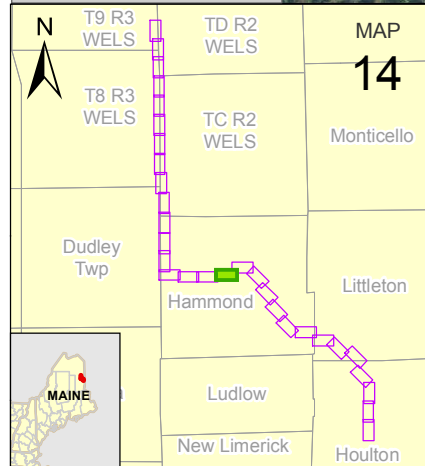
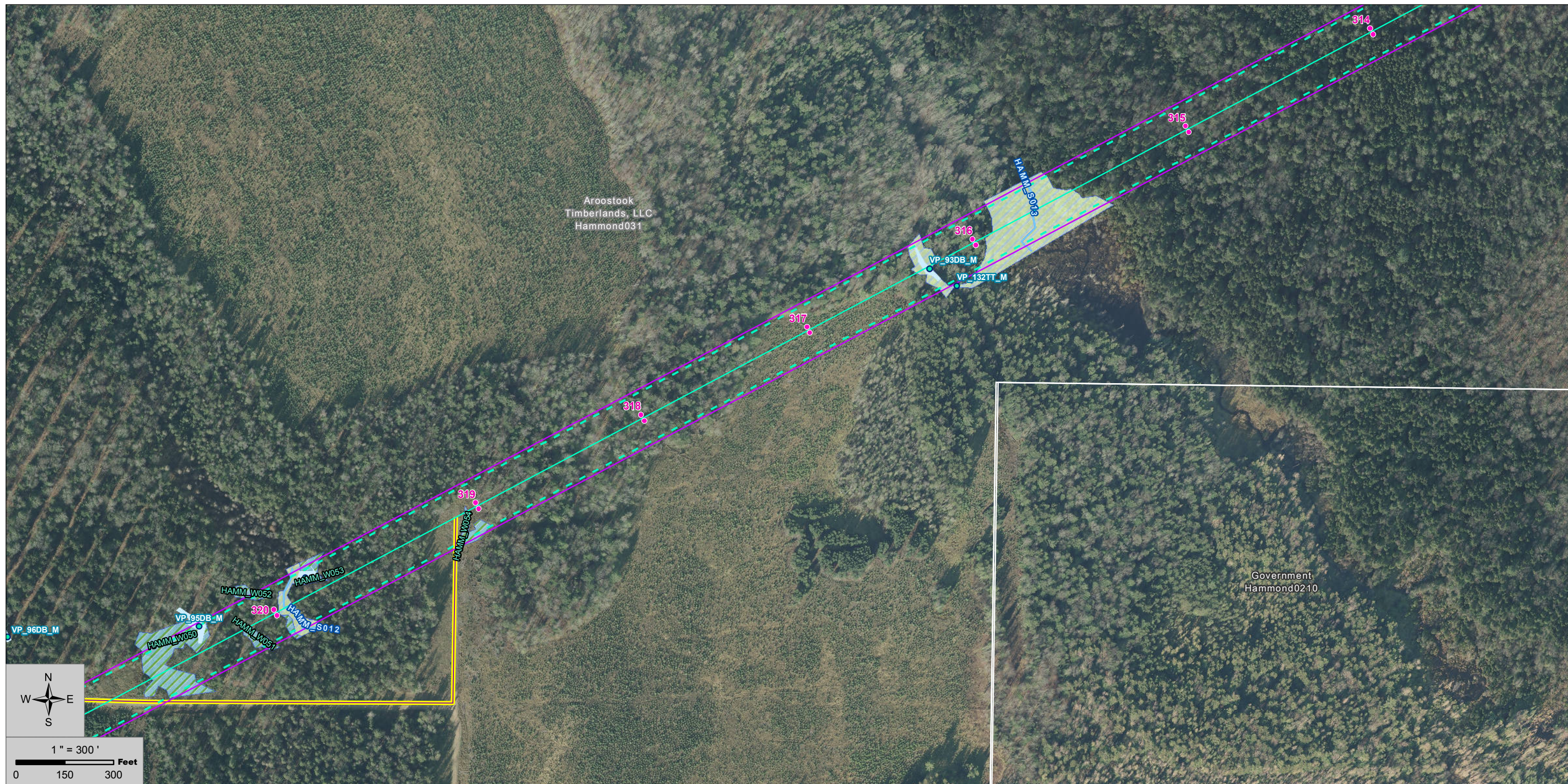
NO.	REVISION	DATE
1	ISSUED FOR PERMIT	07-14-2015

### Number Nine Wind Farm Project Northern Generator Lead


### NUMBER NINE WIND FARM, LLC

PROJECT: 1232001 July 14 2015


EDP Renewables North America LLC  
808 Travis, Suite 700,  
Houston, TX 77002



Project Data		Environmental Data	
<span style="color: red;">●</span>	Northern Generator Lead Poles (SGC: 03-20-2015)	<span style="color: blue;">---</span>	PER Delineated Streams (Stantec: 06-24-2015)
<span style="color: red;">---</span>	Northern Generator Lead Line (EDPR: 1-13-15, Sewall: 2-19-15)	<span style="color: blue;">---</span>	INT Delineated Streams (Stantec: 06-24-2015)
<span style="color: red;">---</span>	Northern Generator Lead ROW (EDPR: 170 ft)	<span style="color: blue;">●</span>	Vernal Pools (VP, SVP, PSVP) (Stantec: 06-24-2015)
<span style="color: red;">---</span>	Clearing Limits (EDPR: 150 ft, 170 ft at angles)	<span style="color: blue;">●</span>	Vernal Pool Points (VP, SVP, PSVP) (Stantec: 06-24-2015)
<span style="color: red;">---</span>	Bridal Path Alignment (Sewall: 02-24-2015)	<span style="border: 1px solid blue; padding: 2px;"> </span>	Vernal Pool 250ft SVP, PSVP Buffer (Stantec: 06-17-2015)
<span style="color: red;">---</span>	Bridal Path EDPR ROW / SGC Clearing Limits	<span style="background-color: lightgreen; border: 1px solid green; padding: 2px;"> </span>	Delineated Wetland (Stantec: 06-24-2015)
<span style="border: 2px solid yellow; padding: 2px;"> </span>	Number Nine Substation (Dashiell: 03-17-2015)	<span style="background-color: yellow; border: 1px solid yellow; padding: 2px;"> </span>	WoSS Delineated Wetlands (Stantec: 06-24-2015)
<span style="color: green;">●</span>	Turbines (EDPR: 12-08-2015)	<span style="background-color: yellow; border: 1px dashed yellow; padding: 2px;"> </span>	Photo Interpreted Wetlands (Stantec: 03-18-2015)
<span style="border: 1px solid gray; padding: 2px;"> </span>	Parcels (EDPR: 03-17-2015)	<span style="background-color: yellow; border: 1px solid yellow; padding: 2px;"> </span>	Photo Interpreted Delineation Limits (Stantec: 03-18-2015)
<span style="color: orange;">---</span>	Public Access Roads (Fisher 03-17-2015)	<span style="background-color: yellow; border: 1px solid yellow; padding: 2px;"> </span>	Deer Wintering Areas (MDIFW: 10-21-2014)
<span style="color: black;">---</span>	New Genlead Construction Access Roads (Fisher 03-17-2015)	<span style="background-color: yellow; border: 1px solid yellow; padding: 2px;"> </span>	Inland Waterfowl Habitat (MDIFW: 10-21-2014)
<span style="color: blue;">---</span>	Other Construction Access Roads (Fisher 03-17-2015)	<span style="background-color: yellow; border: 1px solid yellow; padding: 2px;"> </span>	Rare Plant Location (Stantec: 07-07-2015)
<span style="color: orange;">---</span>	Genlead Construction Access Roads (Fisher 03-17-2015)		
<span style="color: brown;">---</span>	Named Roads (EDPR: 01-16-2015)		
<span style="background-color: gray; border: 1px solid gray; padding: 2px;"> </span>	Aerial Imagery (EDPR: 10-23-2014)		



SGC Engineering, LLC  
a part of Senergy



NO.	REVISION	DATE
1	ISSUED FOR PERMIT	07-14-2015

## Number Nine Wind Farm Project

### Northern Generator Lead

---

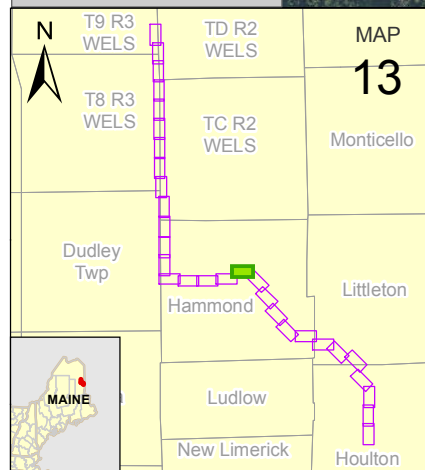
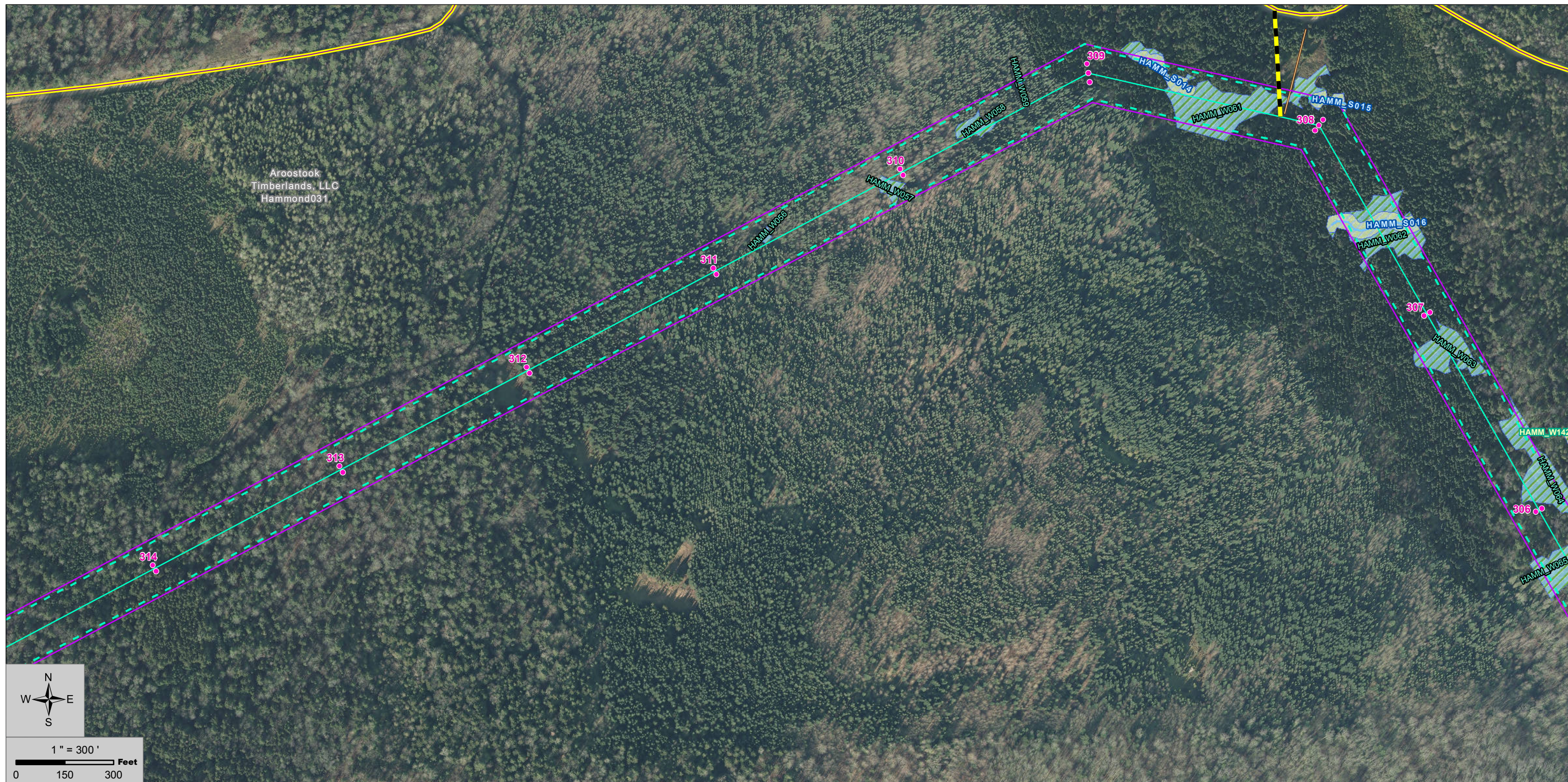
## NUMBER NINE WIND FARM, LLC

PROJECT: 1232001



July 14 2015

EDP Renewables North America LLC  
808 Travis, Suite 700,  
Houston, TX 77002

MAP  
**17**



Project Data		Environmental Data	
<span style="color: pink;">●</span>	Northern Generator Lead Poles (SGC: 03-20-2015)	<span style="color: blue;">—</span>	PER Delineated Streams (Stantec: 06-24-2015)
<span style="color: cyan;">—</span>	Northern Generator Lead Line (EDPR: 1-13-15, Sewall: 2-19-15)	<span style="color: blue;">⋯</span>	INT Delineated Streams (Stantec: 06-24-2015)
<span style="color: purple;">—</span>	Northern Generator Lead ROW (EDPR: 170 ft)	<span style="color: lightblue;">■</span>	Vernal Pools (VP, SVP, PSVP) (Stantec: 06-24-2015)
<span style="color: cyan;">—</span>	Clearing Limits (EDPR: 150 ft, 170 ft at angles)	<span style="color: lightblue;">●</span>	Vernal Pool Points (VP, SVP, PSVP) (Stantec: 06-24-2015)
<span style="color: magenta;">—</span>	Bridal Path Alignment (Sewall: 02-24-2015)	<span style="border: 1px solid lightblue; padding: 2px;"> </span>	Vernal Pool 250ft SVP, PSVP Buffer (Stantec: 06-17-2015)
<span style="color: yellow;">—</span>	Bridal Path EDPR ROW / SGC Clearing Limits	<span style="background-color: lightblue; border: 1px solid blue;"> </span>	Delineated Wetland (Stantec: 06-24-2015)
<span style="border: 1px solid orange; padding: 2px;"> </span>	Number Nine Substation (Dashiell: 03-17-2015)	<span style="background-color: lightblue; border: 1px dashed blue;"> </span>	WoSS Delineated Wetlands (Stantec: 06-24-2015)
<span style="color: green;">●</span>	Turbines (EDPR: 12-08-2015)	<span style="background-color: lightgreen; border: 1px solid green;"> </span>	Photo Interpreted Wetlands (Stantec: 03-18-2015)
<span style="border: 1px solid grey; padding: 2px;"> </span>	Parcels (EDPR: 03-17-2015)	<span style="background-color: yellow; border: 1px solid yellow;"> </span>	Photo Interpreted Delineation Limits (Stantec: 03-18-2015)
<span style="color: orange;">—</span>	Public Access Roads (Fisher 03-17-2015)	<span style="background-color: yellow; border: 1px dashed yellow;"> </span>	Deer Wintering Areas (MDIFW: 10-21-2014)
<span style="color: black;">—</span>	New Genlead Construction Access Roads (Fisher 03-17-2015)	<span style="background-color: yellow; border: 1px solid yellow;"> </span>	Inland Waterfowl Habitat (MDIFW: 10-21-2014)
<span style="color: blue;">—</span>	Other Construction Access Roads (Fisher 03-17-2015)	<span style="color: green;">●</span>	Rare Plant Location (Stantec: 07-07-2015)
<span style="color: yellow;">—</span>	Genlead Construction Access Roads (Fisher 03-17-2015)		
<span style="color: brown;">—</span>	Named Roads (EDPR: 01-16-2015)		
<span style="background-color: grey; border: 1px solid grey;"> </span>	Aerial Imagery (EDPR: 10-23-2014)		

 SGC Engineering, LLC a part of Senergy			
NO.	REVISION	DATE	
1	ISSUED FOR PERMIT	07-14-2015	

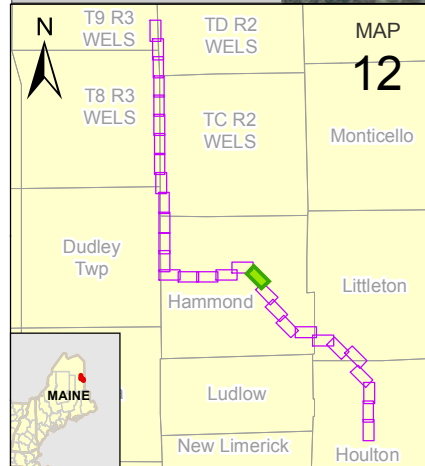
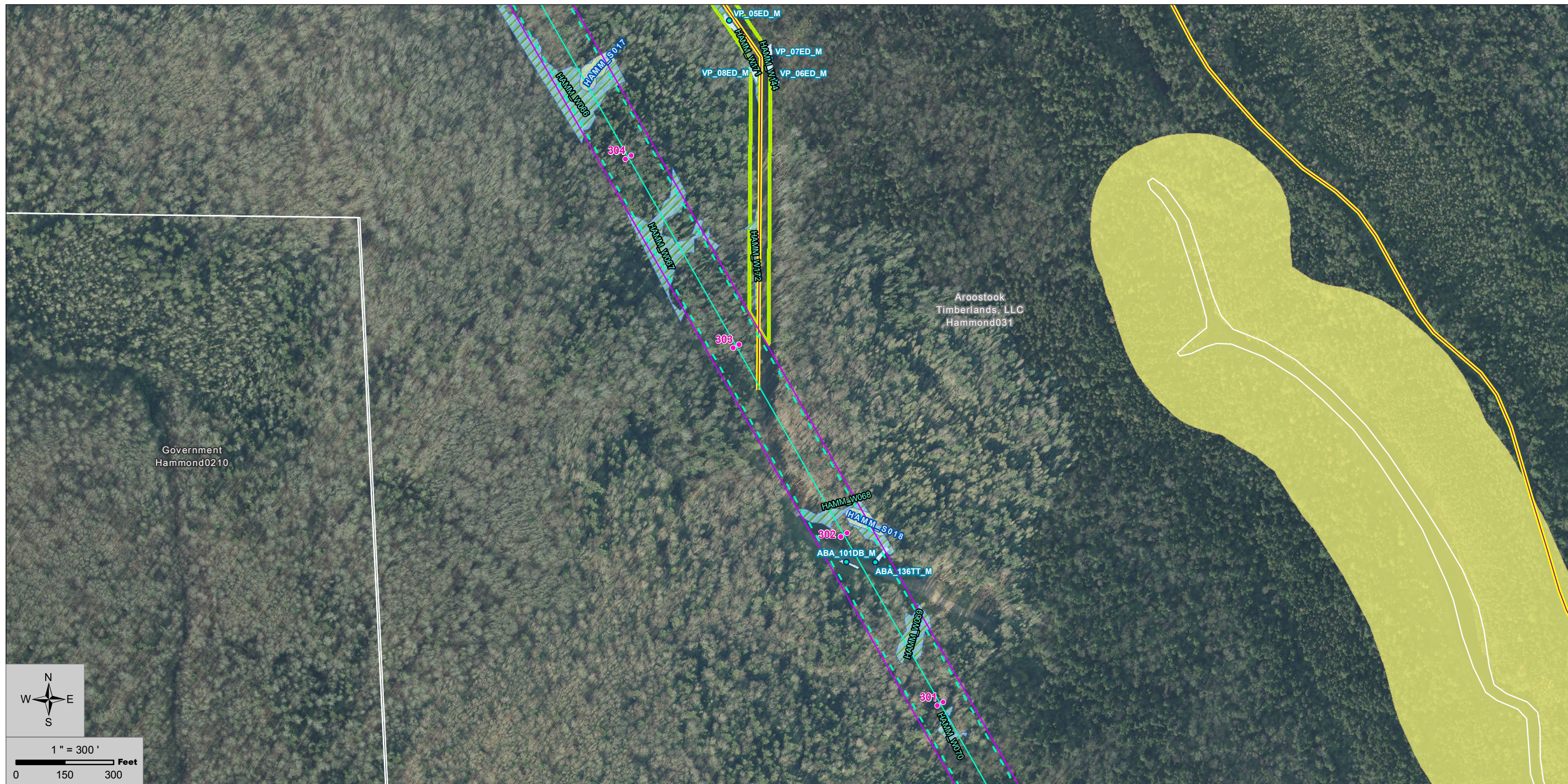
## Number Nine Wind Farm Project Northern Generator Lead

### NUMBER NINE WIND FARM, LLC


PROJECT: 1232001 July 14 2015

EDP Renewables North America LLC  
808 Travis, Suite 700,  
Houston, TX 77002


MAP  
**18**



Project Data		Environmental Data	
<span style="color: pink;">●</span>	Northern Generator Lead Poles (SGC: 03-20-2015)	<span style="color: blue;">---</span>	PER Delineated Streams (Stantec: 06-24-2015)
<span style="color: red;">---</span>	Northern Generator Lead Line (EDPR: 1-13-15, Sewall: 2-19-15)	<span style="color: blue;">---</span>	INT Delineated Streams (Stantec: 06-24-2015)
<span style="color: red;">---</span>	Northern Generator Lead ROW (EDPR: 170 ft)	<span style="color: lightblue;">---</span>	Vernal Pools (VP, SVP, PSVP) (Stantec: 06-24-2015)
<span style="color: cyan;">---</span>	Clearing Limits (EDPR: 150 ft, 170 ft at angles)	<span style="color: lightblue;">●</span>	Vernal Pool Points (VP, SVP, PSVP) (Stantec: 06-24-2015)
<span style="color: magenta;">---</span>	Bridal Path Alignment (Sewall: 02-24-2015)	<span style="border: 1px solid lightblue; padding: 2px;"> </span>	Vernal Pool 250ft SVP, PSVP Buffer (Stantec: 06-17-2015)
<span style="color: yellow;">---</span>	Bridal Path EDPR ROW / SGC Clearing Limits	<span style="background-color: lightgreen; border: 1px solid black;"> </span>	Delineated Wetland (Stantec: 06-24-2015)
<span style="border: 2px solid orange; padding: 2px;"> </span>	Number Nine Substation (Dashliel: 03-17-2015)	<span style="background-color: lightgreen; border: 1px dashed black;"> </span>	WoSS Delineated Wetlands (Stantec: 06-24-2015)
<span style="color: green;">●</span>	Turbines (EDPR: 12-08-2015)	<span style="background-color: yellow; border: 1px solid black;"> </span>	Photo Interpreted Wetlands (Stantec: 03-18-2015)
<span style="border: 1px solid gray; padding: 2px;"> </span>	Parcels (EDPR: 03-17-2015)	<span style="border: 2px solid green; padding: 2px;"> </span>	Photo Interpreted Delineation Limits (Stantec: 03-18-2015)
<span style="color: orange;">---</span>	Public Access Roads (Fisher 03-17-2015)	<span style="background-color: yellow; border: 1px solid black;"> </span>	Deer Wintering Areas (MDIFW: 10-21-2014)
<span style="color: black;">---</span>	New Genlead Construction Access Roads (Fisher 03-17-2015)	<span style="background-color: yellow; border: 1px solid black;"> </span>	Inland Waterfowl Habitat (MDIFW: 10-21-2014)
<span style="color: blue;">---</span>	Other Construction Access Roads (Fisher 03-17-2015)	<span style="color: green;">●</span>	Rare Plant Location (Stantec: 07-07-2015)
<span style="color: orange;">---</span>	Genlead Construction Access Roads (Fisher 03-17-2015)		
<span style="color: brown;">---</span>	Named Roads (EDPR: 01-16-2015)		
<span style="background-color: gray; border: 1px solid black;"> </span>	Aerial Imagery (EDPR: 10-23-2014)		



SGC Engineering, LLC  
a part of Senergy



NO.	REVISION	DATE
1	ISSUED FOR PERMIT	07-14-2015

## Number Nine Wind Farm Project Northern Generator Lead

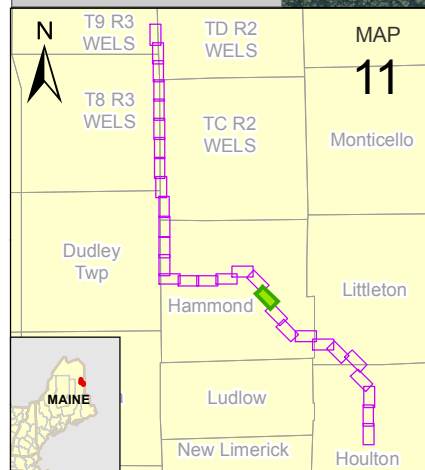
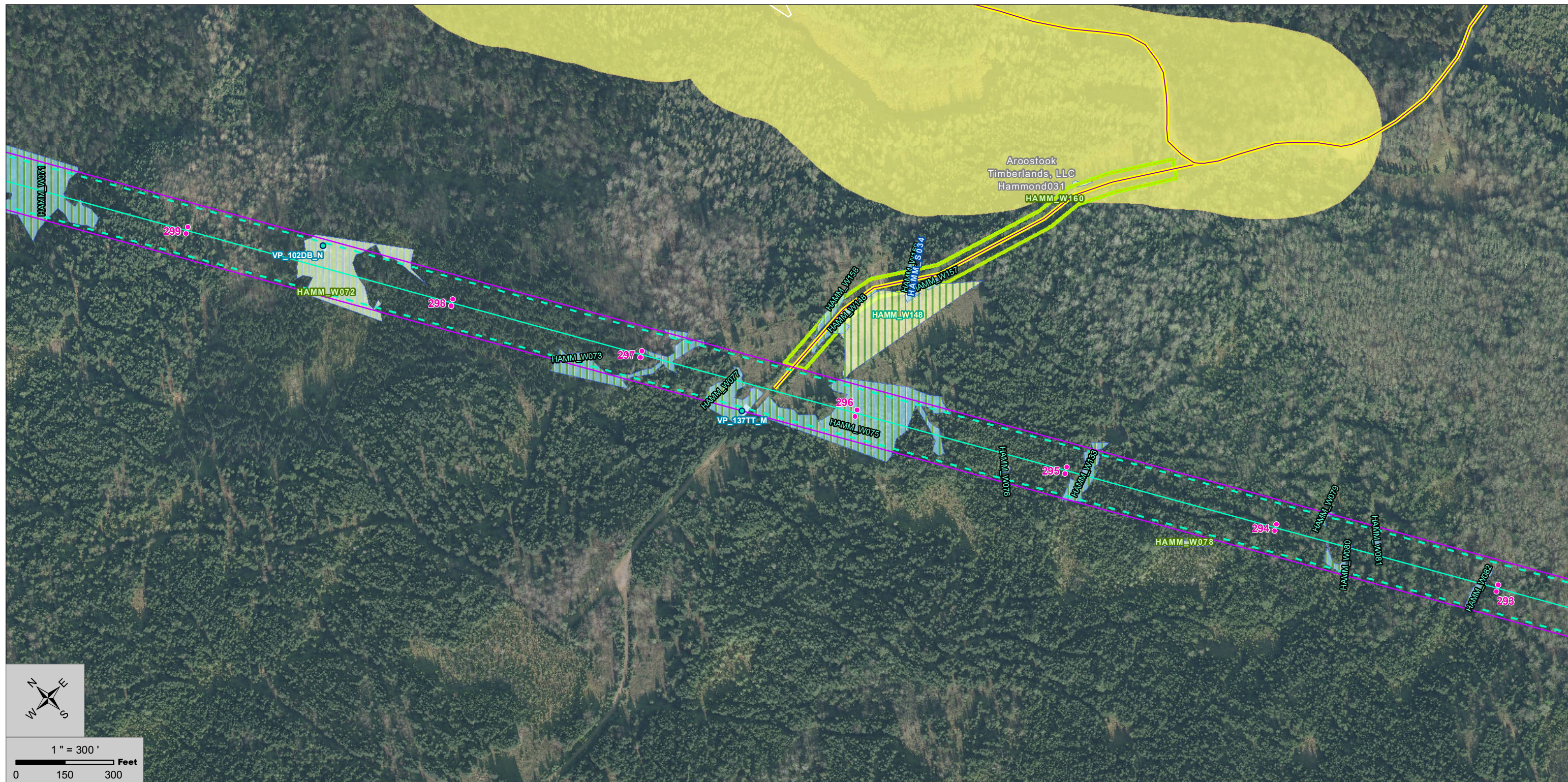
### NUMBER NINE WIND FARM, LLC

PROJECT: 1232001



July 14 2015

EDP Renewables North America LLC  
808 Travis, Suite 700,  
Houston, TX 77002

MAP  
**19**



Project Data		Environmental Data	
●	Northern Generator Lead Poles (SGC: 03-20-2015)	—	PER Delineated Streams (Stantec: 06-24-2015)
—	Northern Generator Lead Line (EDPR: 1-13-15, Sewall: 2-19-15)	—	INT Delineated Streams (Stantec: 06-24-2015)
—	Northern Generator Lead ROW (EDPR: 170 ft)	●	Vernal Pools (VP, SVP, PSVP) (Stantec: 06-24-2015)
—	Clearing Limits (EDPR: 150 ft, 170 ft at angles)	●	Vernal Pool Points (VP, SVP, PSVP) (Stantec: 06-24-2015)
—	Bridal Path Alignment (Sewall: 02-24-2015)	■	Vernal Pool 250ft SVP, PSVP Buffer (Stantec: 06-17-2015)
—	Bridal Path EDPR ROW / SGC Clearing Limits	■	Delineated Wetland (Stantec: 06-24-2015)
■	Number Nine Substation (Dashiell: 03-17-2015)	■	WoSS Delineated Wetlands (Stantec: 06-24-2015)
●	Turbines (EDPR: 12-08-2015)	■	Photo Interpreted Wetlands (Stantec: 03-18-2015)
■	Parcels (EDPR: 03-17-2015)	■	Photo Interpreted Delineation Limits (Stantec: 03-18-2015)
—	Public Access Roads (Fisher 03-17-2015)	■	Deer Wintering Areas (MDIFW: 10-21-2014)
—	New Genlead Construction Access Roads (Fisher 03-17-2015)	■	Inland Waterfowl Habitat (MDIFW: 10-21-2014)
—	Other Construction Access Roads (Fisher 03-17-2015)	●	Rare Plant Location (Stantec: 07-07-2015)
—	Genlead Construction Access Roads (Fisher 03-17-2015)		
—	Named Roads (EDPR: 01-16-2015)		
■	Aerial Imagery (EDPR: 10-23-2014)		

 		
SGC Engineering, LLC a part of Senergy		
NO.	REVISION	DATE
1	ISSUED FOR PERMIT	07-14-2015

## Number Nine Wind Farm Project

### Northern Generator Lead

---

# NUMBER NINE WIND FARM, LLC

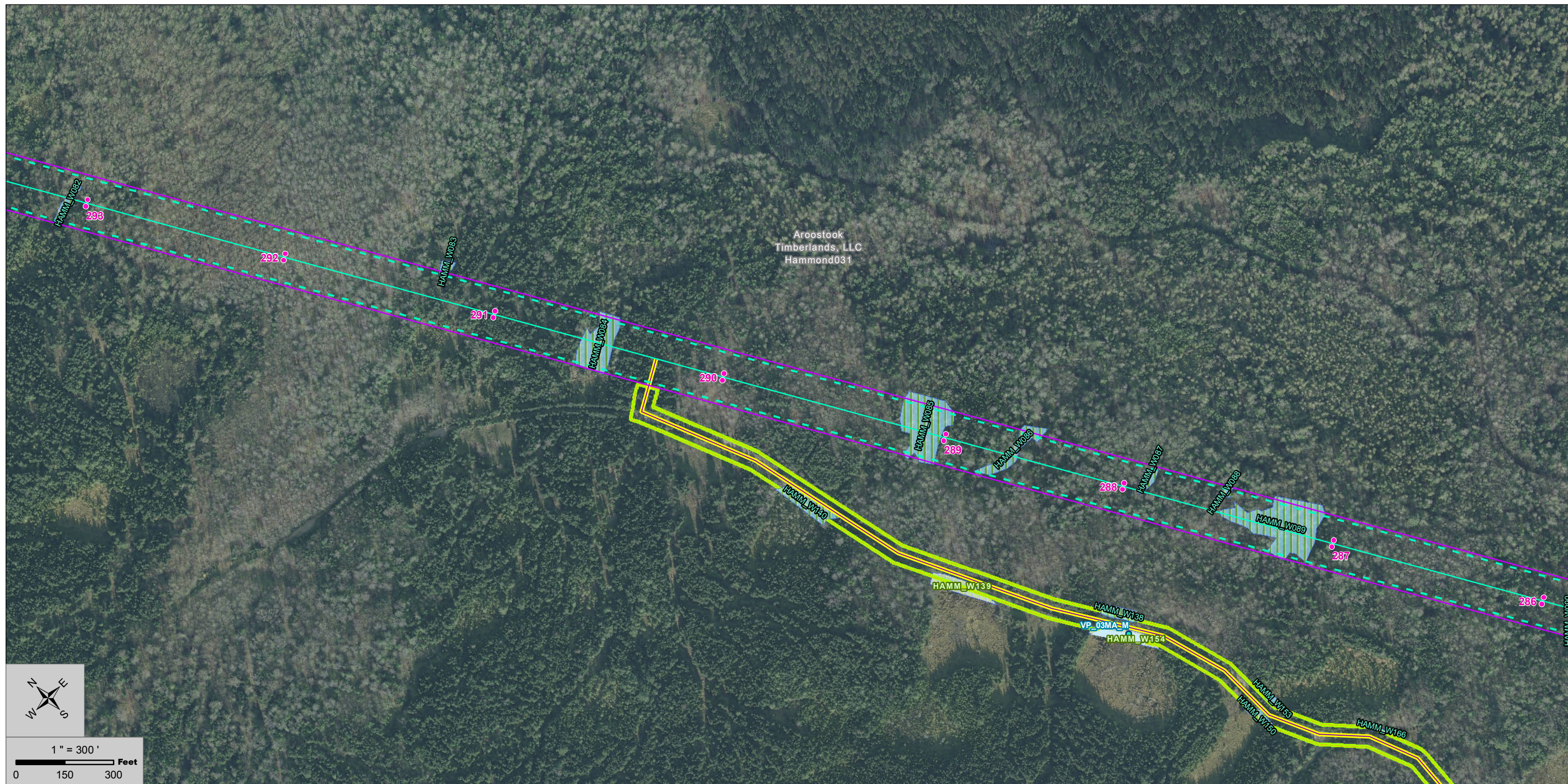
PROJECT: 1232001 July 14 2015

---

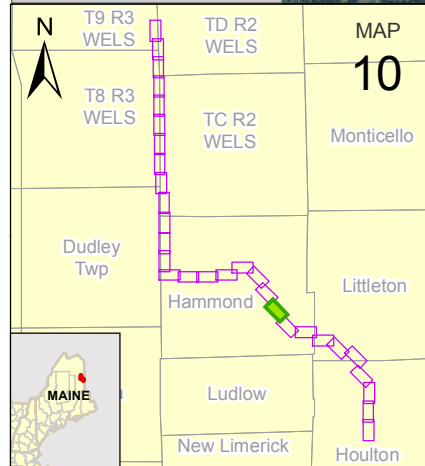

EDP Renewables North America LLC  
 808 Travis, Suite 700,  
 Houston, TX 77002

MAP  

# 20





Aroostook  
Timberlands, LLC  
Hammond031



Project Data		Environmental Data	
<span style="color: magenta;">●</span>	Northern Generator Lead Poles (SGC: 03-20-2015)	<span style="color: cyan;">—</span>	PER Delineated Streams (Stantec: 06-24-2015)
<span style="color: cyan;">—</span>	Northern Generator Lead Line (EDPR: 1-13-15, Sewall: 2-19-15)	<span style="color: cyan;">- - -</span>	INT Delineated Streams (Stantec: 06-24-2015)
<span style="color: magenta;">—</span>	Northern Generator Lead ROW (EDPR: 170 ft)	<span style="color: cyan;">●</span>	Vernal Pools (VP, SVP, PSVP) (Stantec: 06-24-2015)
<span style="color: cyan;">- - -</span>	Clearing Limits (EDPR: 150 ft, 170 ft at angles)	<span style="border: 1px solid cyan; padding: 2px;"> </span>	Vernal Pool Points (VP, SVP, PSVP) (Stantec: 06-24-2015)
<span style="color: magenta;">—</span>	Bridal Path Alignment (Sewall: 02-24-2015)	<span style="border: 1px dashed cyan; padding: 2px;"> </span>	Vernal Pool 250ft SVP, PSVP Buffer (Stantec: 06-17-2015)
<span style="color: yellow;">—</span>	Bridal Path EDPR ROW / SGC Clearing Limits	<span style="background-color: cyan; width: 10px; height: 10px; display: inline-block;"></span>	Delineated Wetland (Stantec: 06-24-2015)
<span style="border: 2px solid yellow; padding: 2px;"> </span>	Number Nine Substation (Dashiell: 03-17-2015)	<span style="background-color: yellow; width: 10px; height: 10px; display: inline-block;"></span>	WoSS Delineated Wetlands (Stantec: 06-24-2015)
<span style="color: green;">●</span>	Turbines (EDPR: 12-08-2015)	<span style="background-color: yellow; border: 1px solid black; width: 10px; height: 10px; display: inline-block;"></span>	Photo Interpreted Wetlands (Stantec: 03-18-2015)
<span style="border: 1px solid gray; padding: 2px;"> </span>	Parcels (EDPR: 03-17-2015)	<span style="background-color: yellow; border: 2px solid black; width: 10px; height: 10px; display: inline-block;"></span>	Photo Interpreted Delineation Limits (Stantec: 03-18-2015)
<span style="color: orange;">—</span>	Public Access Roads (Fisher 03-17-2015)	<span style="background-color: yellow; border: 1px solid black; width: 10px; height: 10px; display: inline-block;"></span>	Deer Wintering Areas (MDIFW: 10-21-2014)
<span style="color: black;">—</span>	New Genlead Construction Access Roads (Fisher 03-17-2015)	<span style="background-color: yellow; border: 1px dashed black; width: 10px; height: 10px; display: inline-block;"></span>	Inland Waterfowl Habitat (MDIFW: 10-21-2014)
<span style="color: blue;">—</span>	Other Construction Access Roads (Fisher 03-17-2015)	<span style="background-color: yellow; border: 1px solid gray; width: 10px; height: 10px; display: inline-block;"></span>	Rare Plant Location (Stantec: 07-07-2015)
<span style="color: orange;">—</span>	Genlead Construction Access Roads (Fisher 03-17-2015)		
<span style="color: brown;">—</span>	Named Roads (EDPR: 01-16-2015)		
<span style="background-color: gray; width: 10px; height: 10px; display: inline-block;"></span>	Aerial Imagery (EDPR: 10-23-2014)		

Project Data Sources (as noted):  
SGC Engineering, LLC, Stantec, and Maine Office of GIS  
Service Layer Credits: Source: Esri, DigitalGlobe, GeoEye, Earthstar Geographics, CNES/Airbus DS, USDA, USGS, AEX, Getmapping, Aerogrid, IGN, IGP,

 SGC Engineering, LLC a part of Senergy			
NO.	REVISION	DATE	
1	ISSUED FOR PERMIT	07-14-2015	

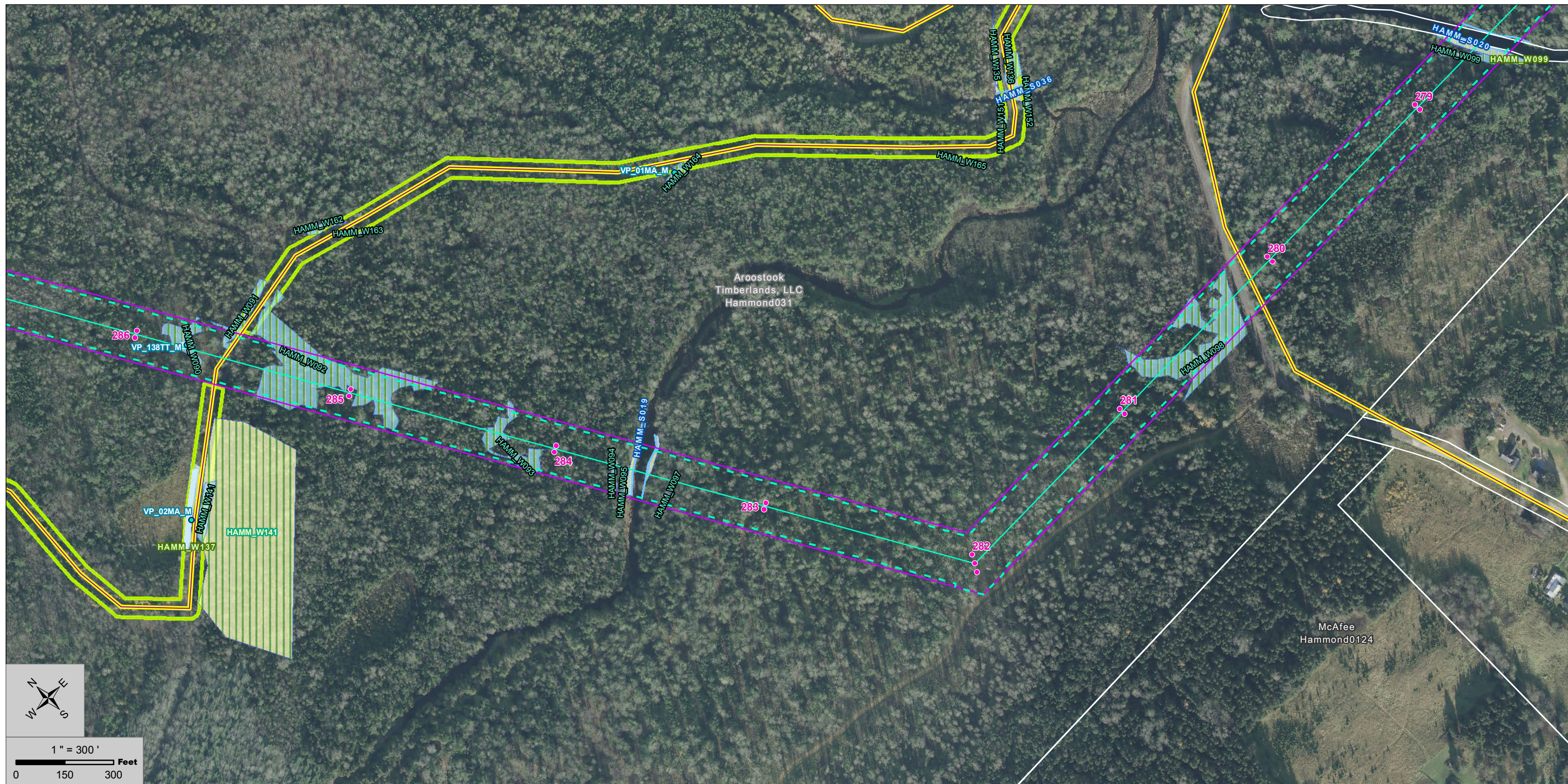
## Number Nine Wind Farm Project Northern Generator Lead

### NUMBER NINE WIND FARM, LLC



PROJECT: 1232001 July 14 2015

EDP Renewables North America LLC  
808 Travis, Suite 700,  
Houston, TX 77002

MAP  
**21**



Project Data		Environmental Data	
●	Northern Generator Lead Poles (SGC: 03-20-2015)	—	PER Delineated Streams (Stantec: 06-24-2015)
—	Northern Generator Lead Line (EDPR: 1-13-15, Sewall: 2-19-15)	—	INT Delineated Streams (Stantec: 06-24-2015)
—	Northern Generator Lead ROW (EDPR: 170 ft)	—	Vernal Pools (VP, SVP, PSVP) (Stantec: 06-24-2015)
—	Clearing Limits (EDPR: 150 ft, 170 ft at angles)	●	Vernal Pool Points (VP, SVP, PSVP) (Stantec: 06-24-2015)
—	Bridal Path Alignment (Sewall: 02-24-2015)	□	Vernal Pool 250ft SVP, PSVP Buffer (Stantec: 06-17-2015)
—	Bridal Path EDPR ROW / SGC Clearing Limits	▨	Delineated Wetland (Stantec: 06-24-2015)
□	Number Nine Substation (Dashiell: 03-17-2015)	▨	WoSS Delineated Wetlands (Stantec: 06-24-2015)
●	Turbines (EDPR: 12-08-2015)	▨	Photo Interpreted Wetlands (Stantec: 03-18-2015)
□	Parcels (EDPR: 03-17-2015)	▨	Photo Interpreted Delineation Limits (Stantec: 03-18-2015)
—	Public Access Roads (Fisher 03-17-2015)	▨	Deer Wintering Areas (MDIFW: 10-21-2014)
—	New Genlead Construction Access Roads (Fisher 03-17-2015)	▨	Inland Waterfowl Habitat (MDIFW: 10-21-2014)
—	Other Construction Access Roads (Fisher 03-17-2015)	●	Rare Plant Location (Stantec: 07-07-2015)
—	Genlead Construction Access Roads (Fisher 03-17-2015)		
—	Named Roads (EDPR: 01-16-2015)		
—	Aerial Imagery (EDPR: 10-23-2014)		

 		
SGC Engineering, LLC a part of Senergy		
NO.	REVISION	DATE
1	ISSUED FOR PERMIT	07-14-2015

## Number Nine Wind Farm Project

### Northern Generator Lead

---

## NUMBER NINE WIND FARM, LLC

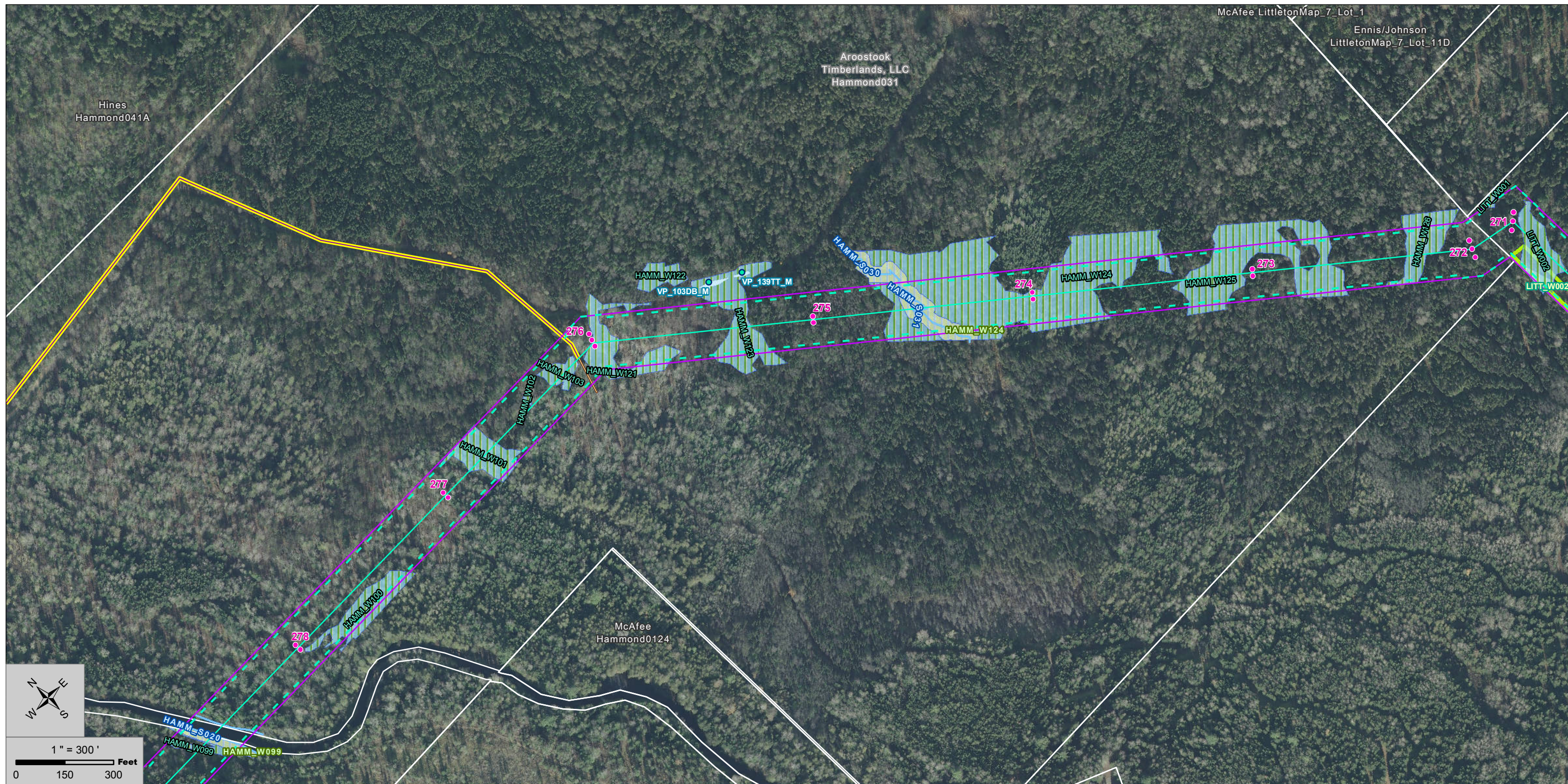
PROJECT: 1232001 July 14 2015

---



EDP Renewables North America LLC  
 808 Travis, Suite 700,  
 Houston, TX 77002

MAP  

# 22



Project Data		Environmental Data	
<span style="color: pink;">●</span>	Northern Generator Lead Poles (SGC: 03-20-2015)	<span style="color: blue;">—</span>	PER Delineated Streams (Stantec: 06-24-2015)
<span style="color: purple;">---</span>	Northern Generator Lead Line (EDPR: 1-13-15, Sewall: 2-19-15)	<span style="color: blue;">---</span>	INT Delineated Streams (Stantec: 06-24-2015)
<span style="color: cyan;">---</span>	Northern Generator Lead ROW (EDPR: 170 ft)	<span style="color: lightblue;">■</span>	Vernal Pools (VP, SVP, PSVP) (Stantec: 06-24-2015)
<span style="color: cyan;">---</span>	Clearing Limits (EDPR: 150 ft, 170 ft at angles)	<span style="color: lightblue;">●</span>	Vernal Pool Points (VP, SVP, PSVP) (Stantec: 06-24-2015)
<span style="color: yellow;">---</span>	Bridal Path Alignment (Sewall: 02-24-2015)	<span style="border: 1px solid blue; padding: 2px;"> </span>	Vernal Pool 250ft SVP, PSVP Buffer (Stantec: 06-17-2015)
<span style="color: yellow;">---</span>	Bridal Path EDPR ROW / SGC Clearing Limits	<span style="background-color: lightblue; border: 1px solid blue;"> </span>	Delineated Wetland (Stantec: 06-24-2015)
<span style="color: orange;">---</span>	Number Nine Substation (Dashiell: 03-17-2015)	<span style="background-color: lightgreen; border: 1px solid green;"> </span>	WoSS Delineated Wetlands (Stantec: 06-24-2015)
<span style="color: green;">●</span>	Turbines (EDPR: 12-08-2015)	<span style="background-color: yellow; border: 1px solid yellow;"> </span>	Photo Interpreted Wetlands (Stantec: 03-18-2015)
<span style="border: 1px solid gray; padding: 2px;"> </span>	Parcels (EDPR: 03-17-2015)	<span style="background-color: yellow; border: 1px dashed yellow;"> </span>	Photo Interpreted Delineation Limits (Stantec: 03-18-2015)
<span style="color: orange;">---</span>	Public Access Roads (Fisher 03-17-2015)	<span style="background-color: yellow; border: 1px solid yellow;"> </span>	Deer Wintering Areas (MDIFW: 10-21-2014)
<span style="color: black;">---</span>	New Genlead Construction Access Roads (Fisher 03-17-2015)	<span style="background-color: yellow; border: 1px solid yellow;"> </span>	Inland Waterfowl Habitat (MDIFW: 10-21-2014)
<span style="color: blue;">---</span>	Other Construction Access Roads (Fisher 03-17-2015)	<span style="color: green;">●</span>	Rare Plant Location (Stantec: 07-07-2015)
<span style="color: orange;">---</span>	Genlead Construction Access Roads (Fisher 03-17-2015)		
<span style="color: brown;">---</span>	Named Roads (EDPR: 01-16-2015)		
<span style="background-color: gray; border: 1px solid gray;"> </span>	Aerial Imagery (EDPR: 10-23-2014)		

 SGC Engineering, LLC a part of Senergy			
NO.	REVISION	DATE	
1	ISSUED FOR PERMIT	07-14-2015	

## Number Nine Wind Farm Project Northern Generator Lead

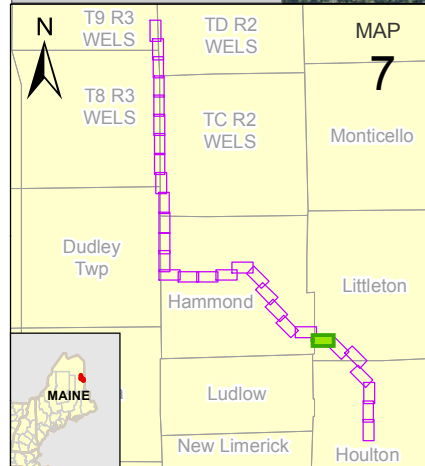
### NUMBER NINE WIND FARM, LLC

PROJECT: 1232001 July 14 2015



EDP Renewables North America LLC  
808 Travis, Suite 700,  
Houston, TX 77002

MAP  
**23**





Project Data		Environmental Data	
●	Northern Generator Lead Poles (SGC: 03-20-2015)	—	PER Delineated Streams (Stantec: 06-24-2015)
—	Northern Generator Lead Line (EDPR: 1-13-15, Sewall: 2-19-15)	—	INT Delineated Streams (Stantec: 06-24-2015)
—	Northern Generator Lead ROW (EDPR: 170 ft)	—	Vernal Pools (VP, SVP, PSVP) (Stantec: 06-24-2015)
—	Clearing Limits (EDPR: 150 ft, 170 ft at angles)	●	Vernal Pool Points (VP, SVP, PSVP) (Stantec: 06-24-2015)
—	Bridal Path Alignment (Sewall: 02-24-2015)	□	Vernal Pool 250ft SVP, PSVP Buffer (Stantec: 06-17-2015)
—	Bridal Path EDPR ROW / SGC Clearing Limits	□	Delineated Wetland (Stantec: 06-24-2015)
□	Number Nine Substation (Dashiell: 03-17-2015)	□	WoSS Delineated Wetlands (Stantec: 06-24-2015)
●	Turbines (EDPR: 12-08-2015)	□	Photo Interpreted Wetlands (Stantec: 03-18-2015)
□	Parcels (EDPR: 03-17-2015)	□	Photo Interpreted Delineation Limits (Stantec: 03-18-2015)
—	Public Access Roads (Fisher 03-17-2015)	□	Deer Wintering Areas (MDIFW: 10-21-2014)
—	New Genlead Construction Access Roads (Fisher 03-17-2015)	□	Inland Waterfowl Habitat (MDIFW: 10-21-2014)
—	Other Construction Access Roads (Fisher 03-17-2015)	●	Rare Plant Location (Stantec: 07-07-2015)
—	Genlead Construction Access Roads (Fisher 03-17-2015)		
—	Named Roads (EDPR: 01-16-2015)		
□	Aerial Imagery (EDPR: 10-23-2014)		

 		
SGC Engineering, LLC a part of Senergy		
NO.	REVISION	DATE
1	ISSUED FOR PERMIT	07-14-2015

**Number Nine Wind Farm Project**  
**Northern Generator Lead**

---

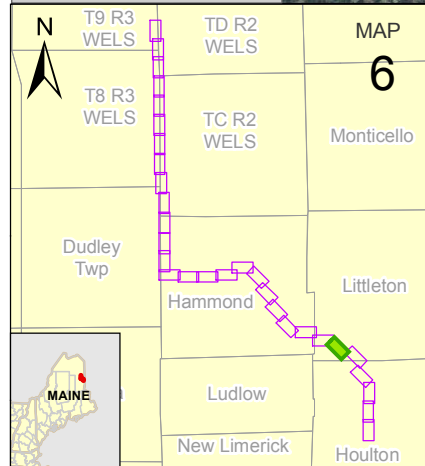
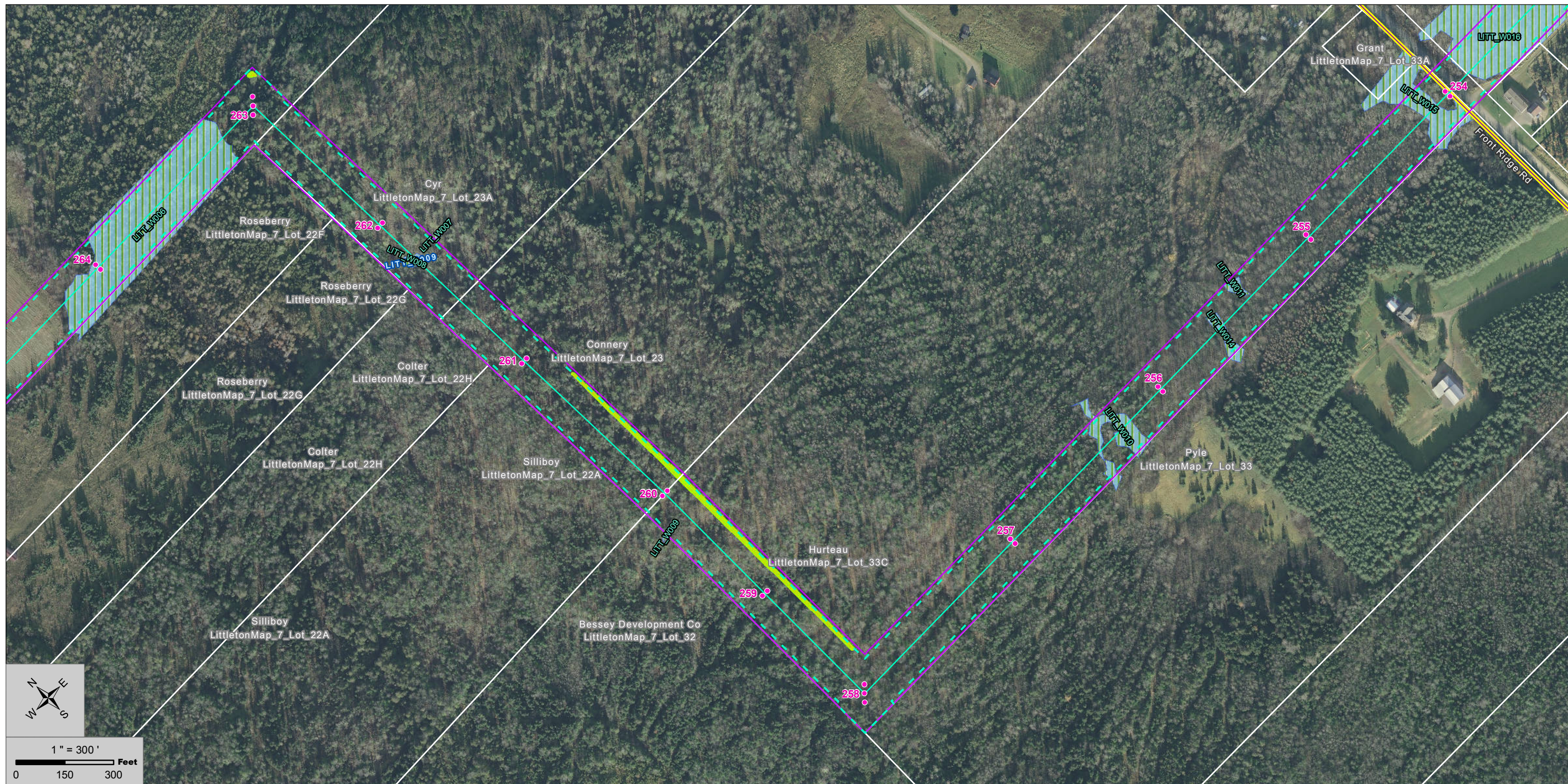
**NUMBER NINE WIND FARM, LLC**

PROJECT: 1232001 July 14 2015



---

EDP Renewables North America LLC  
808 Travis, Suite 700,  
Houston, TX 77002

MAP  
**24**



Project Data		Environmental Data	
<span style="color: pink;">●</span>	Northern Generator Lead Poles (SGC: 03-20-2015)	<span style="color: blue;">—</span>	PER Delineated Streams (Stantec: 06-24-2015)
<span style="color: cyan;">—</span>	Northern Generator Lead Line (EDPR: 1-13-15, Sewall: 2-19-15)	<span style="color: blue;">⋯</span>	INT Delineated Streams (Stantec: 06-24-2015)
<span style="color: magenta;">—</span>	Northern Generator Lead ROW (EDPR: 170 ft)	<span style="color: lightblue;">■</span>	Vernal Pools (VP, SVP, PSVP) (Stantec: 06-24-2015)
<span style="color: cyan;">—</span>	Clearing Limits (EDPR: 150 ft, 170 ft at angles)	<span style="color: cyan;">●</span>	Vernal Pool Points (VP, SVP, PSVP) (Stantec: 06-24-2015)
<span style="color: magenta;">—</span>	Bridal Path Alignment (Sewall: 02-24-2015)	<span style="border: 1px solid cyan; padding: 2px;"> </span>	Vernal Pool 250ft SVP, PSVP Buffer (Stantec: 06-17-2015)
<span style="color: yellow;">—</span>	Bridal Path EDPR ROW / SGC Clearing Limits	<span style="background-color: lightblue; border: 1px solid cyan;"> </span>	Delineated Wetland (Stantec: 06-24-2015)
<span style="border: 2px solid orange; padding: 2px;"> </span>	Number Nine Substation (Dashiell: 03-17-2015)	<span style="background-color: lightblue; border: 1px solid cyan; border-style: dashed;"> </span>	WoSS Delineated Wetlands (Stantec: 06-24-2015)
<span style="color: green;">●</span>	Turbines (EDPR: 12-08-2015)	<span style="background-color: yellow; border: 1px solid cyan;"> </span>	Photo Interpreted Wetlands (Stantec: 03-18-2015)
<span style="border: 1px solid gray; padding: 2px;"> </span>	Parcels (EDPR: 03-17-2015)	<span style="border: 2px solid green; padding: 2px;"> </span>	Photo Interpreted Delineation Limits (Stantec: 03-18-2015)
<span style="color: orange;">—</span>	Public Access Roads (Fisher 03-17-2015)	<span style="background-color: yellow; border: 1px solid green;"> </span>	Deer Wintering Areas (MDIFW: 10-21-2014)
<span style="color: black;">—</span>	New Genlead Construction Access Roads (Fisher 03-17-2015)	<span style="background-color: yellow; border: 1px solid green; border-style: dashed;"> </span>	Inland Waterfowl Habitat (MDIFW: 10-21-2014)
<span style="color: blue;">—</span>	Other Construction Access Roads (Fisher 03-17-2015)	<span style="color: green;">●</span>	Rare Plant Location (Stantec: 07-07-2015)
<span style="color: yellow;">—</span>	Genlead Construction Access Roads (Fisher 03-17-2015)		
<span style="color: brown;">—</span>	Named Roads (EDPR: 01-16-2015)		
<span style="background-color: gray; border: 1px solid gray;"> </span>	Aerial Imagery (EDPR: 10-23-2014)		

 		
SGC Engineering, LLC a part of Senergy		
NO.	REVISION	DATE
1	ISSUED FOR PERMIT	07-14-2015

## Number Nine Wind Farm Project

### Northern Generator Lead

---

## NUMBER NINE WIND FARM, LLC

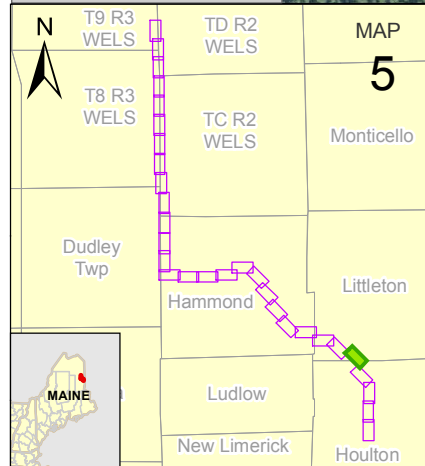
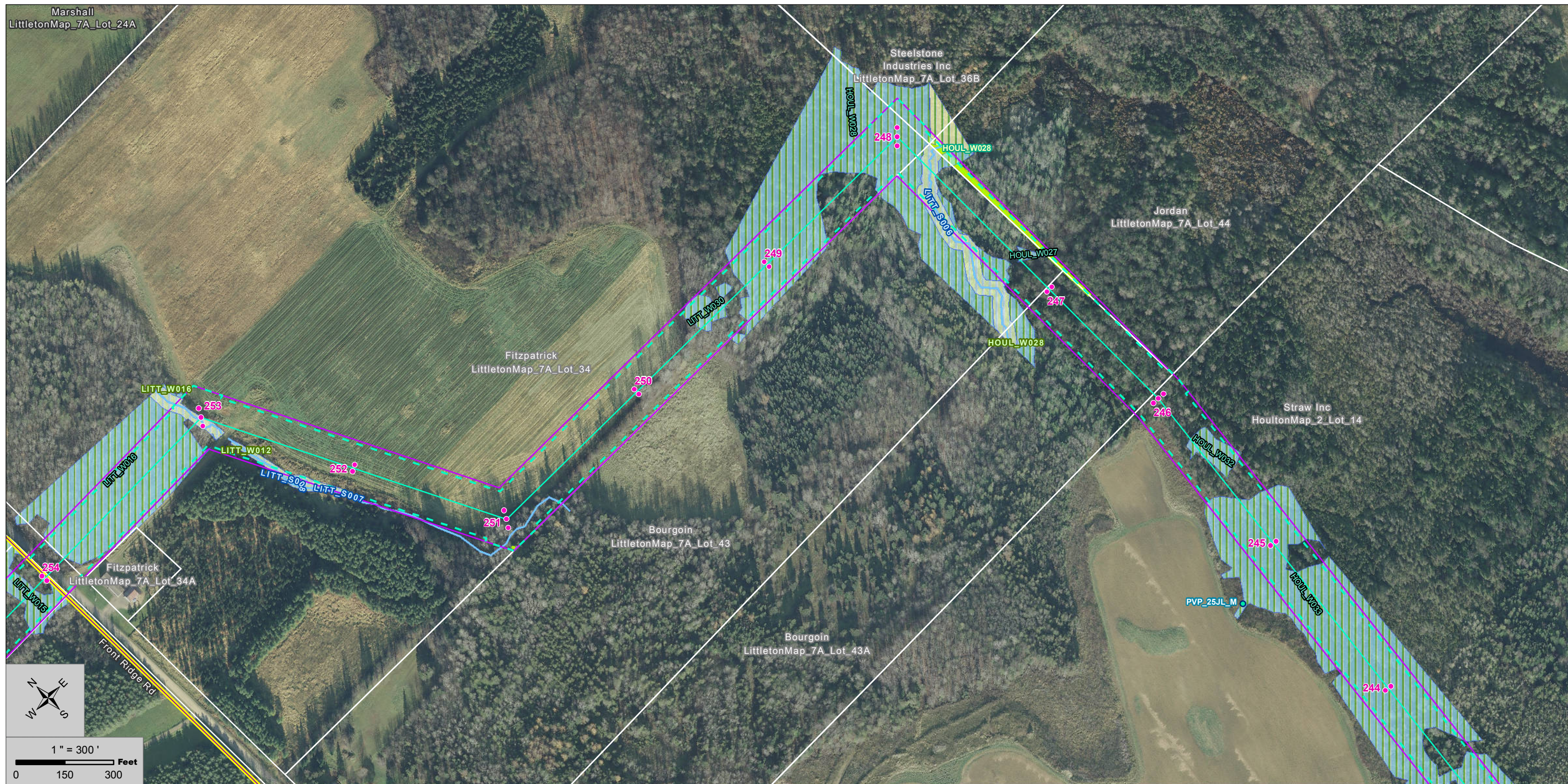
---

PROJECT: 1232001 July 14 2015



---

EDP Renewables North America LLC  
 808 Travis, Suite 700,  
 Houston, TX 77002

MAP  
25



Project Data		Environmental Data	
●	Northern Generator Lead Poles (SGC: 03-20-2015)	—	PER Delineated Streams (Stantec: 06-24-2015)
—	Northern Generator Lead Line (EDPR: 1-13-15, Sewall: 2-19-15)	—	INT Delineated Streams (Stantec: 06-24-2015)
—	Northern Generator Lead ROW (EDPR: 170 ft)	—	Vernal Pools (VP, SVP, PSVP) (Stantec: 06-24-2015)
—	Clearing Limits (EDPR: 150 ft, 170 ft at angles)	●	Vernal Pool Points (VP, SVP, PSVP) (Stantec: 06-24-2015)
—	Bridal Path Alignment (Sewall: 02-24-2015)	—	Vernal Pool 250ft SVP, PSVP Buffer (Stantec: 06-17-2015)
—	Bridal Path EDPR ROW / SGC Clearing Limits	—	Delineated Wetland (Stantec: 06-24-2015)
—	Number Nine Substation (Dashiell: 03-17-2015)	—	WoSS Delineated Wetlands (Stantec: 06-24-2015)
●	Turbines (EDPR: 12-08-2015)	—	Photo Interpreted Wetlands (Stantec: 03-18-2015)
—	Parcels (EDPR: 03-17-2015)	—	Photo Interpreted Delineation Limits (Stantec: 03-18-2015)
—	Public Access Roads (Fisher 03-17-2015)	—	Deer Wintering Areas (MDIFW: 10-21-2014)
—	New Genlead Construction Access Roads (Fisher 03-17-2015)	—	Inland Waterfowl Habitat (MDIFW: 10-21-2014)
—	Other Construction Access Roads (Fisher 03-17-2015)	●	Rare Plant Location (Stantec: 07-07-2015)
—	Genlead Construction Access Roads (Fisher 03-17-2015)		
—	Named Roads (EDPR: 01-16-2015)		
—	Aerial Imagery (EDPR: 10-23-2014)		

 SGC Engineering, LLC a part of Senergy			
NO.	REVISION	DATE	
1	ISSUED FOR PERMIT	07-14-2015	

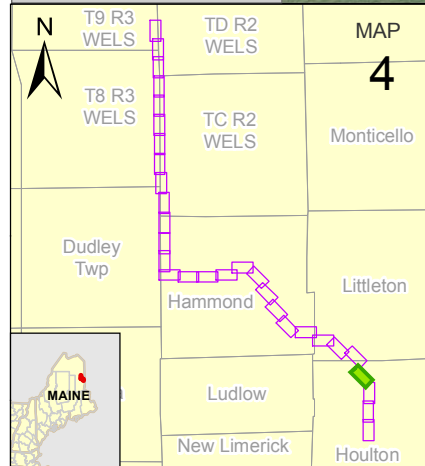
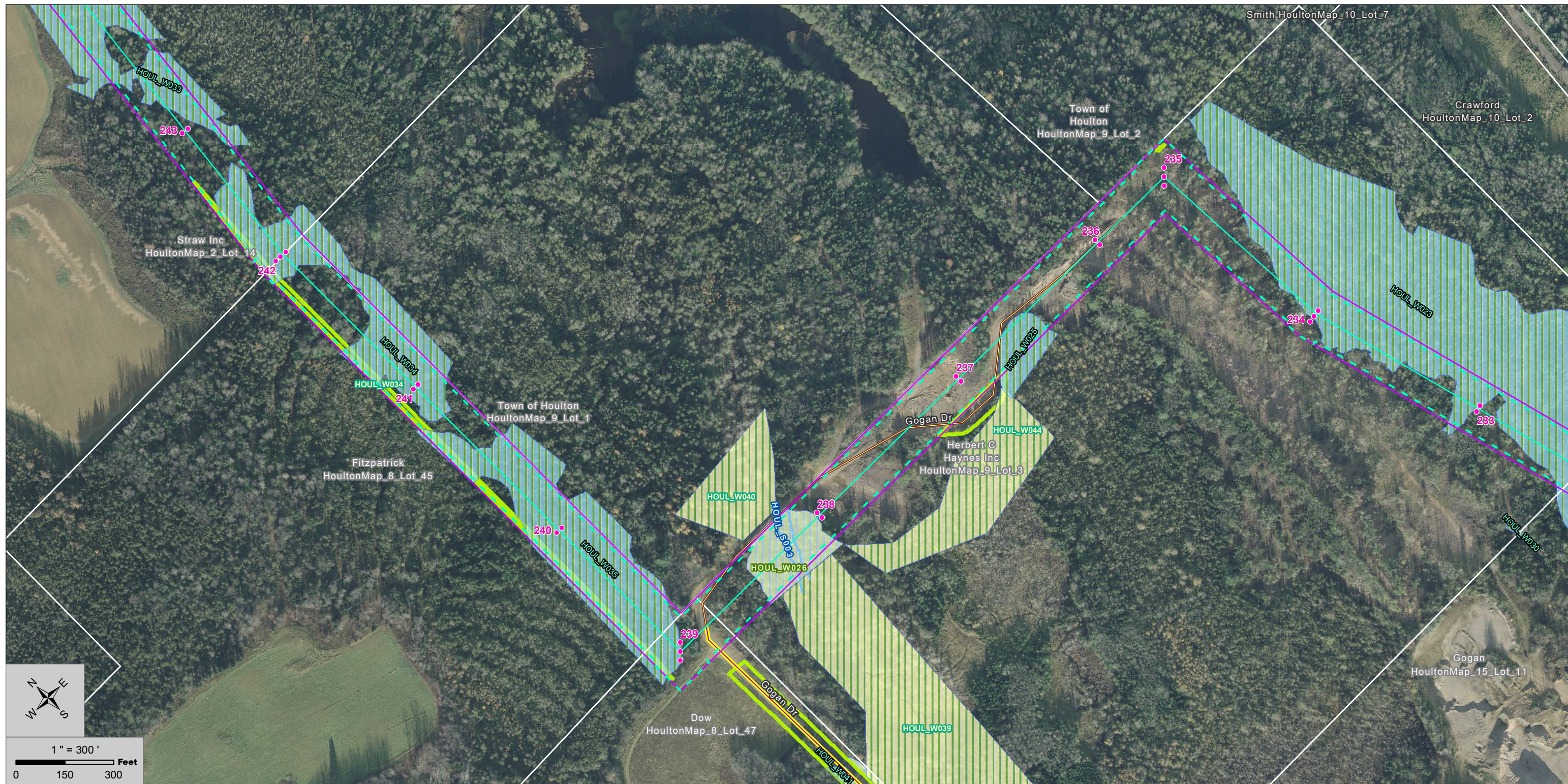
## Number Nine Wind Farm Project Northern Generator Lead

### NUMBER NINE WIND FARM, LLC

PROJECT: 1232001 July 14 2015

EDP Renewables North America LLC  
808 Travis, Suite 700,  
Houston, TX 77002

MAP  
**26**




**Project Data**


- Northern Generator Lead Poles (SGC: 03-20-2015)
- Northern Generator Lead Line (EDPR: 1-13-15, Sewall: 2-19-15)
- Northern Generator Lead ROW (EDPR: 170 ft)
- Clearing Limits (EDPR: 150 ft, 170 ft at angles)
- Bridal Path Alignment (Sewall: 02-24-2015)
- Bridal Path EDPR ROW / SGC Clearing Limits
- Number Nine Substation (Dashiell: 03-17-2015)
- Turbines (EDPR: 12-08-2015)
- Parcels (EDPR: 03-17-2015)
- Public Access Roads (Fisher 03-17-2015)
- New Genlead Construction Access Roads (Fisher 03-17-2015)
- Other Construction Access Roads (Fisher 03-17-2015)
- Genlead Construction Access Roads (Fisher 03-17-2015)
- Named Roads (EDPR: 01-16-2015)
- Aerial Imagery (EDPR: 10-23-2014)

**Environmental Data**

- PER Delineated Streams (Stantec: 06-24-2015)
- INT Delineated Streams (Stantec: 06-24-2015)
- Vernal Pools (VP, SVP, PSVP) (Stantec: 06-24-2015)
- Vernal Pool Points (VP, SVP, PSVP) (Stantec: 06-24-2015)
- Vernal Pool 250ft SVP, PSVP Buffer (Stantec: 06-17-2015)
- Delineated Wetland (Stantec: 06-24-2015)
- WoSS Delineated Wetlands (Stantec: 06-24-2015)
- Photo Interpreted Wetlands (Stantec: 03-18-2015)
- Photo Interpreted Delineation Limits (Stantec: 03-18-2015)
- Deer Wintering Areas (MDIFW: 10-21-2014)
- Inland Waterfowl Habitat (MDIFW: 10-21-2014)
- Rare Plant Location (Stantec: 07-07-2015)



SGC Engineering, LLC  
a part of Senergy



NO.	REVISION	DATE
1	ISSUED FOR PERMIT	07-14-2015

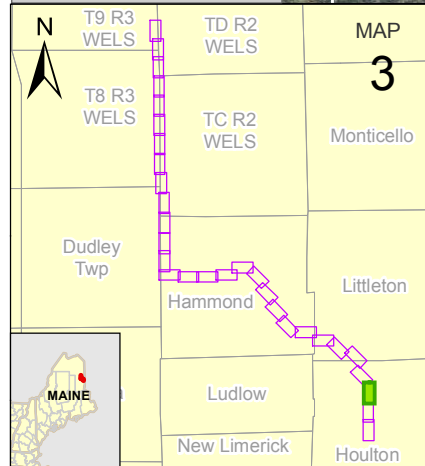
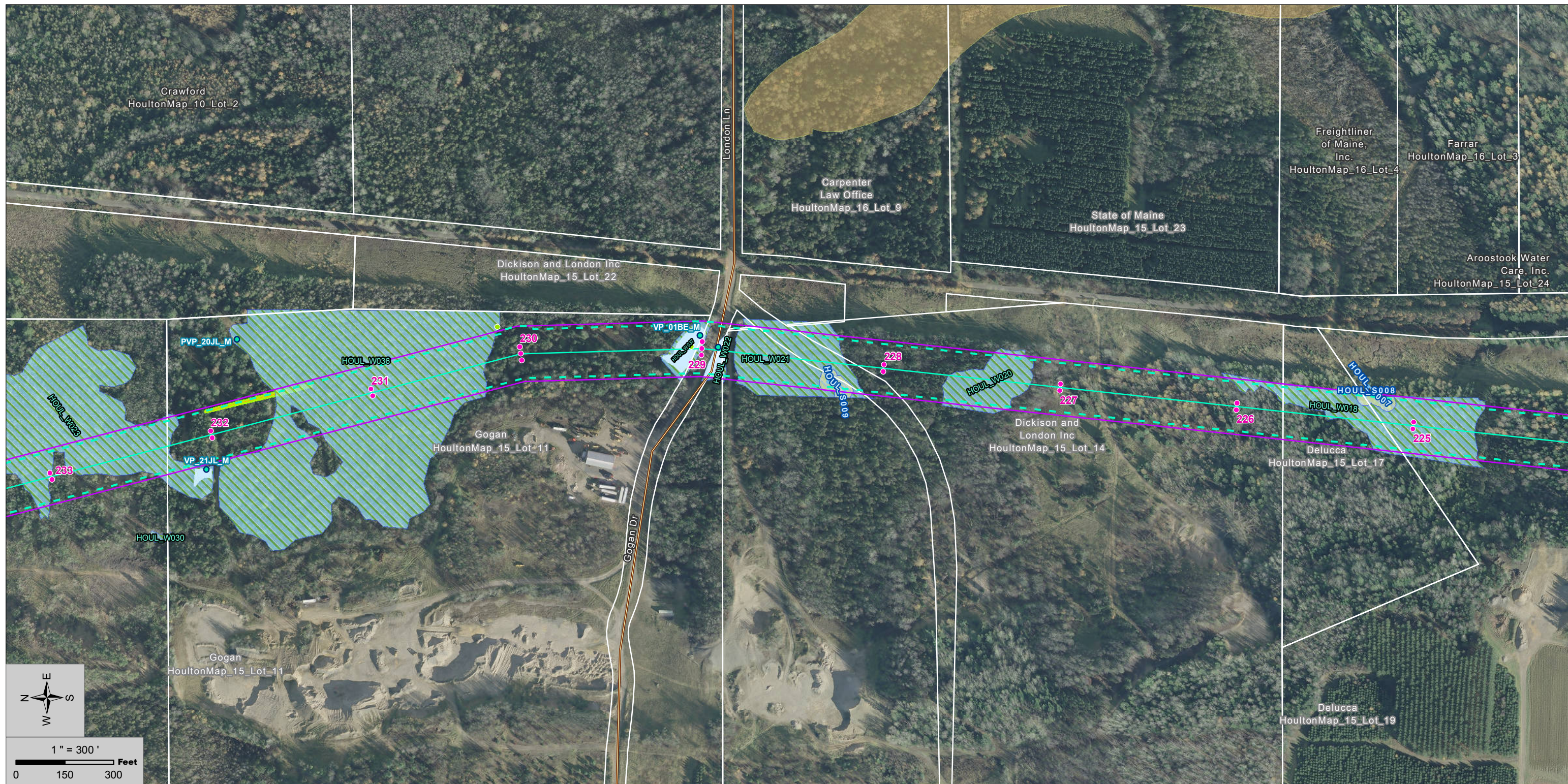
## Number Nine Wind Farm Project Northern Generator Lead

### NUMBER NINE WIND FARM, LLC



PROJECT: 1232001 July 14 2015

EDP Renewables North America LLC  
808 Travis, Suite 700,  
Houston, TX 77002

MAP  
**27**



Project Data		Environmental Data	
●	Northern Generator Lead Poles (SGC: 03-20-2015)	—	PER Delineated Streams (Stantec: 06-24-2015)
—	Northern Generator Lead Line (EDPR: 1-13-15, Sewall: 2-19-15)	—	INT Delineated Streams (Stantec: 06-24-2015)
—	Northern Generator Lead ROW (EDPR: 170 ft)	—	Vernal Pools (VP, SVP, PSVP) (Stantec: 06-24-2015)
—	Clearing Limits (EDPR: 150 ft, 170 ft at angles)	●	Vernal Pool Points (VP, SVP, PSVP) (Stantec: 06-24-2015)
—	Bridal Path Alignment (Sewall: 02-24-2015)	□	Vernal Pool 250ft SVP, PSVP Buffer (Stantec: 06-17-2015)
—	Bridal Path EDPR ROW / SGC Clearing Limits	▨	Delineated Wetland (Stantec: 06-24-2015)
□	Number Nine Substation (Dashill: 03-17-2015)	▨	WoSS Delineated Wetlands (Stantec: 06-24-2015)
●	Turbines (EDPR: 12-08-2015)	▨	Photo Interpreted Wetlands (Stantec: 03-18-2015)
□	Parcels (EDPR: 03-17-2015)	▨	Photo Interpreted Delineation Limits (Stantec: 03-18-2015)
—	Public Access Roads (Fisher 03-17-2015)	▨	Deer Wintering Areas (MDIFW: 10-21-2014)
—	New Genlead Construction Access Roads (Fisher 03-17-2015)	▨	Inland Waterfowl Habitat (MDIFW: 10-21-2014)
—	Other Construction Access Roads (Fisher 03-17-2015)	●	Rare Plant Location (Stantec: 07-07-2015)
—	Genlead Construction Access Roads (Fisher 03-17-2015)		
—	Named Roads (EDPR: 01-16-2015)		
—	Aerial Imagery (EDPR: 10-23-2014)		

 		
SGC Engineering, LLC a part of Senergy		
NO.	REVISION	DATE
1	ISSUED FOR PERMIT	07-14-2015

**Number Nine Wind Farm Project  
Northern Generator Lead**

---

**NUMBER NINE WIND FARM, LLC**

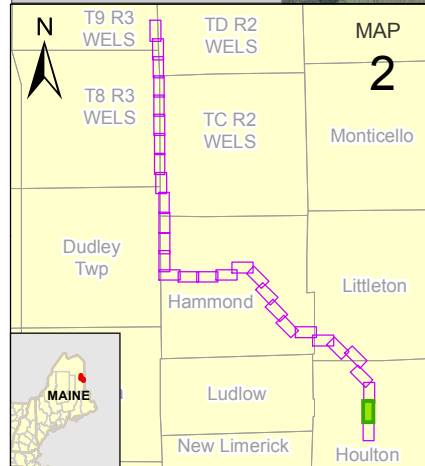
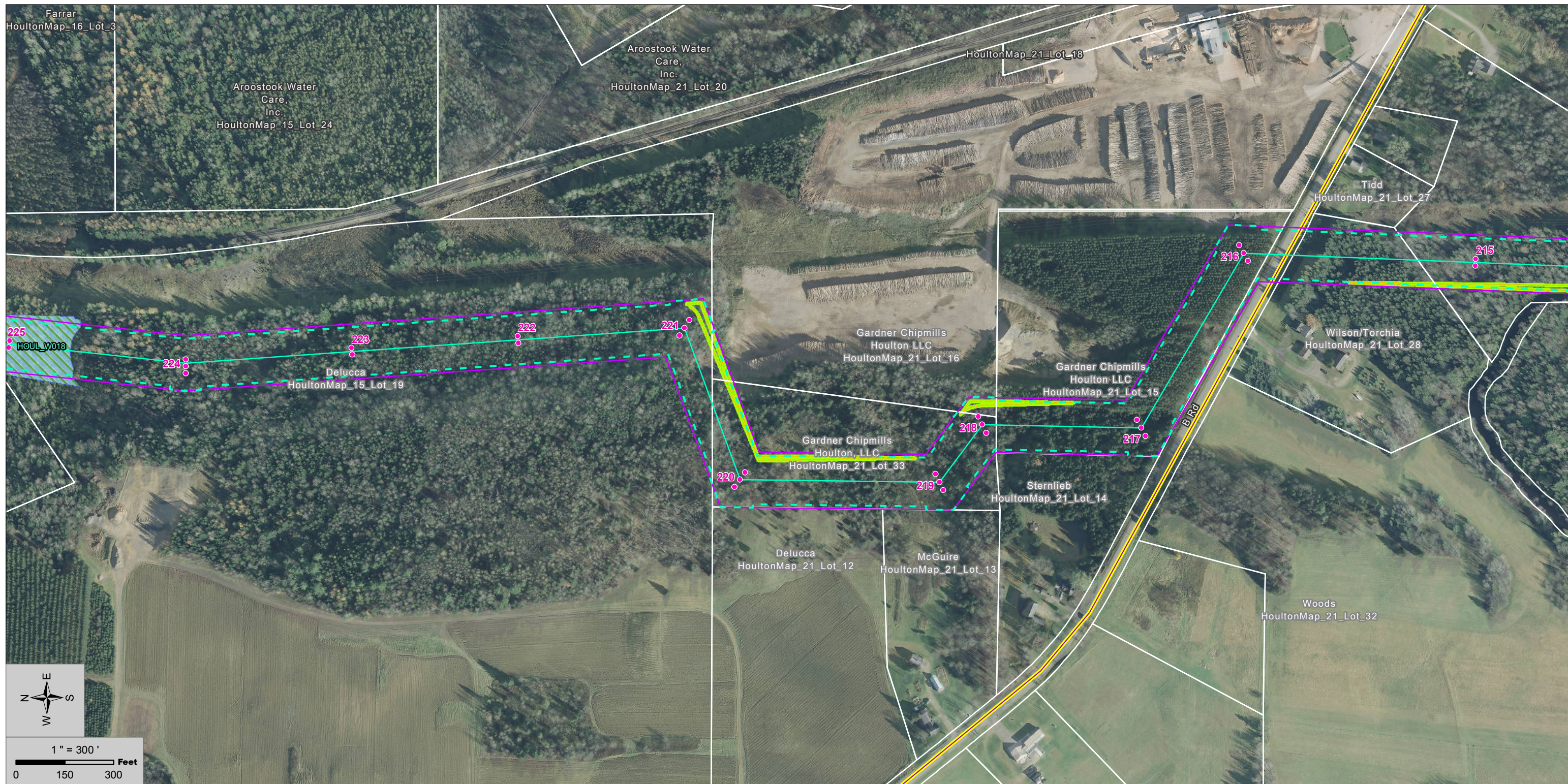
PROJECT: 1232001 July 14 2015

---



EDP Renewables North America LLC  
808 Travis, Suite 700,  
Houston, TX 77002

MAP  
**28**

Project Data Sources (as noted): SGC Engineering, LLC, Stantec, and Maine Office of GIS  
Service Layer Credits: Source: Esri, DigitalGlobe, GeoEye, Earthstar Geographics, CNES/Airbus DS, USDA, USGS, AEX, Getmapping, Aerogrid, IGN, IGP,



Project Data		Environmental Data	
<span style="color: pink;">●</span>	Northern Generator Lead Poles (SGC: 03-20-2015)	<span style="color: blue;">—</span>	PER Delineated Streams (Stantec: 06-24-2015)
<span style="color: cyan;">—</span>	Northern Generator Lead Line (EDPR: 1-13-15, Sewall: 2-19-15)	<span style="color: blue;">- - -</span>	INT Delineated Streams (Stantec: 06-24-2015)
<span style="color: purple;">—</span>	Northern Generator Lead ROW (EDPR: 170 ft)	<span style="color: lightblue;">■</span>	Vernal Pools (VP, SVP, PSVP) (Stantec: 06-24-2015)
<span style="color: magenta;">—</span>	Clearing Limits (EDPR: 150 ft, 170 ft at angles)	<span style="color: lightblue;">■</span>	Vernal Pool Points (VP, SVP, PSVP) (Stantec: 06-24-2015)
<span style="color: cyan;">—</span>	Bridal Path Alignment (Sewall: 02-24-2015)	<span style="color: lightblue;">■</span>	Vernal Pool 250ft SVP, PSVP Buffer (Stantec: 06-17-2015)
<span style="color: yellow;">—</span>	Bridal Path EDPR ROW / SGC Clearing Limits	<span style="color: lightblue;">■</span>	Delineated Wetland (Stantec: 06-24-2015)
<span style="color: orange;">■</span>	Number Nine Substation (Dashiell: 03-17-2015)	<span style="color: lightblue;">■</span>	WoSS Delineated Wetlands (Stantec: 06-24-2015)
<span style="color: green;">●</span>	Turbines (EDPR: 12-08-2015)	<span style="color: lightblue;">■</span>	Photo Interpreted Wetlands (Stantec: 03-18-2015)
<span style="color: grey;">■</span>	Parcels (EDPR: 03-17-2015)	<span style="color: lightblue;">■</span>	Photo Interpreted Delineation Limits (Stantec: 03-18-2015)
<span style="color: orange;">—</span>	Public Access Roads (Fisher 03-17-2015)	<span style="color: lightblue;">■</span>	Deer Wintering Areas (MDIFW: 10-21-2014)
<span style="color: black;">—</span>	New Genlead Construction Access Roads (Fisher 03-17-2015)	<span style="color: lightblue;">■</span>	Inland Waterfowl Habitat (MDIFW: 10-21-2014)
<span style="color: blue;">—</span>	Other Construction Access Roads (Fisher 03-17-2015)	<span style="color: lightblue;">●</span>	Rare Plant Location (Stantec: 07-07-2015)
<span style="color: yellow;">—</span>	Genlead Construction Access Roads (Fisher 03-17-2015)		
<span style="color: brown;">—</span>	Named Roads (EDPR: 01-16-2015)		
<span style="color: grey;">■</span>	Aerial Imagery (EDPR: 10-23-2014)		

 		
SGC Engineering, LLC a part of Senergy		
NO.	REVISION	DATE
1	ISSUED FOR PERMIT	07-14-2015

## Number Nine Wind Farm Project

### Northern Generator Lead

---

## NUMBER NINE WIND FARM, LLC

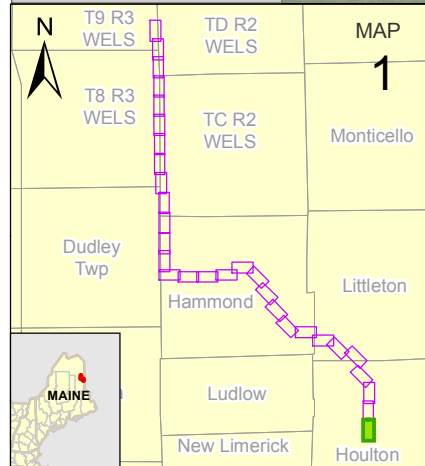
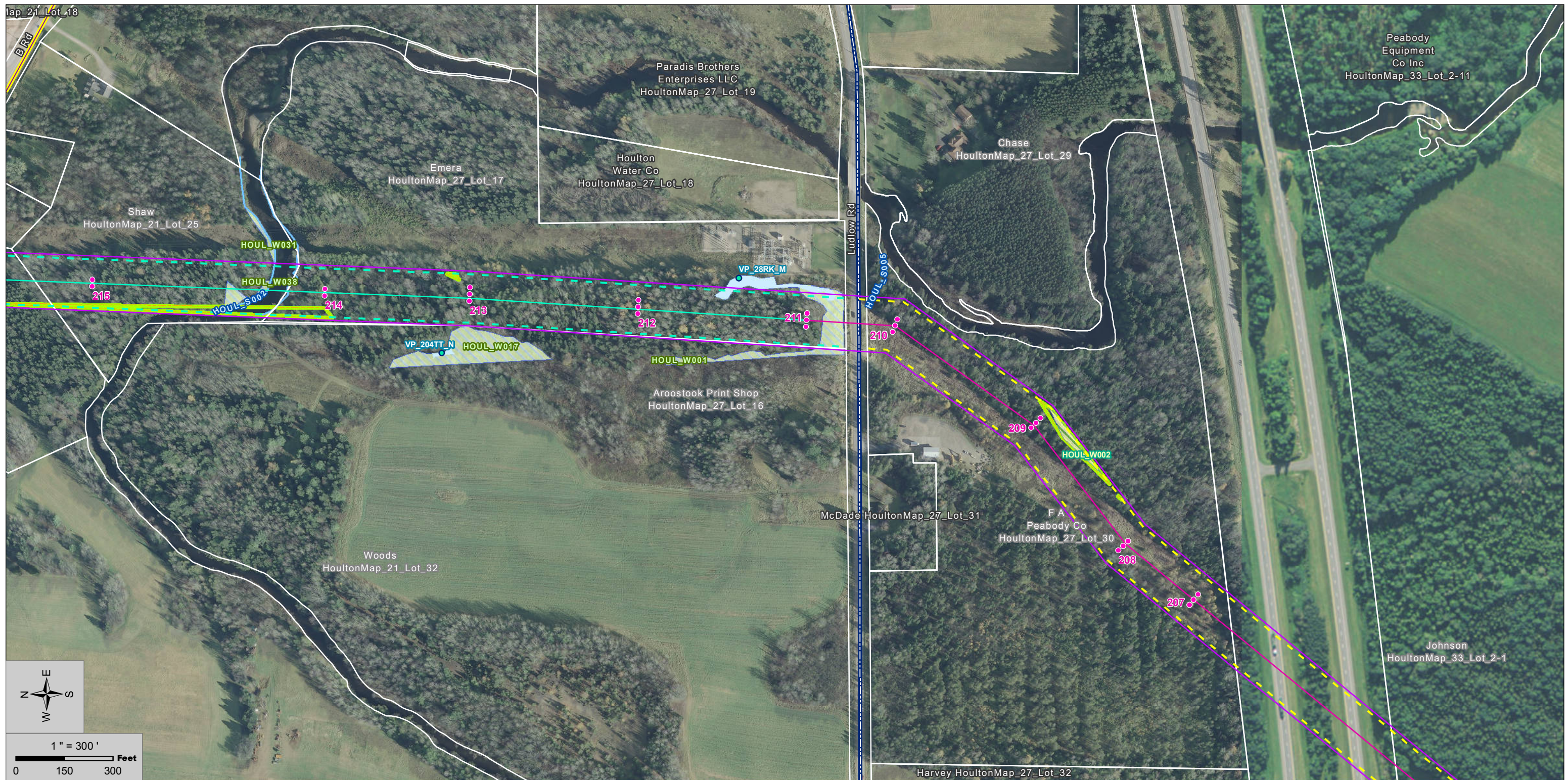
---

PROJECT: 1232001 July 14 2015



---

EDP Renewables North America LLC  
 808 Travis, Suite 700,  
 Houston, TX 77002

MAP  
29



Project Data		Environmental Data	
●	Northern Generator Lead Poles (SGC: 03-20-2015)	—	PER Delineated Streams (Stantec: 06-24-2015)
—	Northern Generator Lead Line (EDPR: 1-13-15, Sewall: 2-19-15)	—	INT Delineated Streams (Stantec: 06-24-2015)
—	Northern Generator Lead ROW (EDPR: 170 ft)	—	Vernal Pools (VP, SVP, PSVP) (Stantec: 06-24-2015)
—	Clearing Limits (EDPR: 150 ft, 170 ft at angles)	●	Vernal Pool Points (VP, SVP, PSVP) (Stantec: 06-24-2015)
—	Bridal Path Alignment (Sewall: 02-24-2015)	□	Vernal Pool 250ft SVP, PSVP Buffer (Stantec: 06-17-2015)
—	Bridal Path EDPR ROW / SGC Clearing Limits	□	Delineated Wetland (Stantec: 06-24-2015)
□	Number Nine Substation (Dashiell: 03-17-2015)	□	WoSS Delineated Wetlands (Stantec: 06-24-2015)
●	Turbines (EDPR: 12-08-2015)	□	Photo Interpreted Wetlands (Stantec: 03-18-2015)
□	Parcels (EDPR: 03-17-2015)	□	Photo Interpreted Delineation Limits (Stantec: 03-18-2015)
—	Public Access Roads (Fisher 03-17-2015)	□	Deer Wintering Areas (MDIFW: 10-21-2014)
—	New Genlead Construction Access Roads (Fisher 03-17-2015)	□	Inland Waterfowl Habitat (MDIFW: 10-21-2014)
—	Other Construction Access Roads (Fisher 03-17-2015)	●	Rare Plant Location (Stantec: 07-07-2015)
—	Genlead Construction Access Roads (Fisher 03-17-2015)		
—	Named Roads (EDPR: 01-16-2015)		
—	Aerial Imagery (EDPR: 10-23-2014)		

 SGC Engineering, LLC a part of Senergy			
NO.	REVISION	DATE	
1	ISSUED FOR PERMIT	07-14-2015	

## Number Nine Wind Farm Project

### Northern Generator Lead

---

# NUMBER NINE WIND FARM, LLC

---

PROJECT: 1232001 July 14 2015

---

EDP Renewables North America LLC  
 808 Travis, Suite 700,  
 Houston, TX 77002

MAP  

# 30