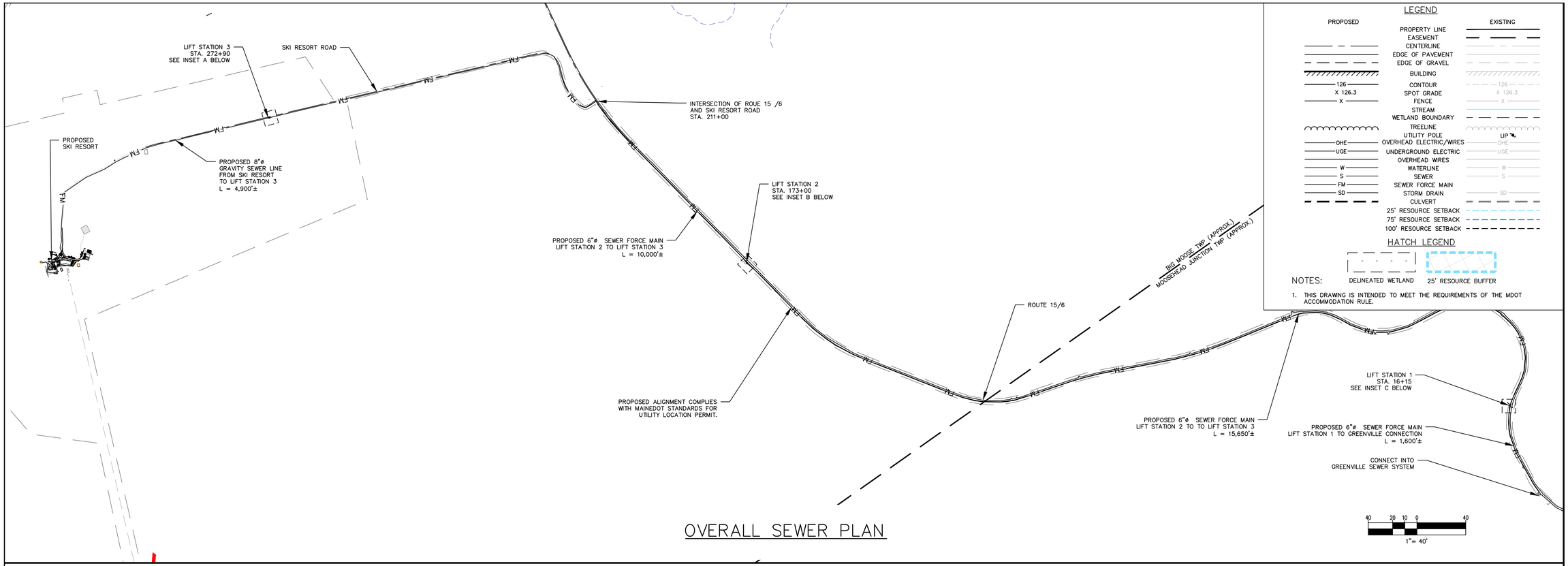

OVERALL SEWER PLAN

LEGEND

PROPOSED		EXISTING
	PROPERTY LINE	
	EASEMENT	
	CENTERLINE	
	EDGE OF PAVEMENT	
	EDGE OF GRAVEL	
	BUILDING	
126	CONTOUR	126
X 126.3	SPOT GRADE	X 126.3
X	FENCE	X
	STREAM	
	WETLAND BOUNDARY	
	TREELINE	
	UTILITY POLE	UP
OHE	OVERHEAD ELECTRIC/WIRES	OHE
UGE	UNDERGROUND ELECTRIC	UGE
	OVERHEAD WIRES	
W	WATERLINE	W
S	SEWER	S
FM	SEWER FORCE MAIN	
SD	STORM DRAIN	SD
	CULVERT	
	25' RESOURCE SETBACK	
	75' RESOURCE SETBACK	
	100' RESOURCE SETBACK	

HATCH LEGEND

DELINEATED WETLAND

25' RESOURCE BUFFER

NOTES:

1. THIS DRAWING IS INTENDED TO MEET THE REQUIREMENTS OF THE MDOT ACCOMMODATION RULE.

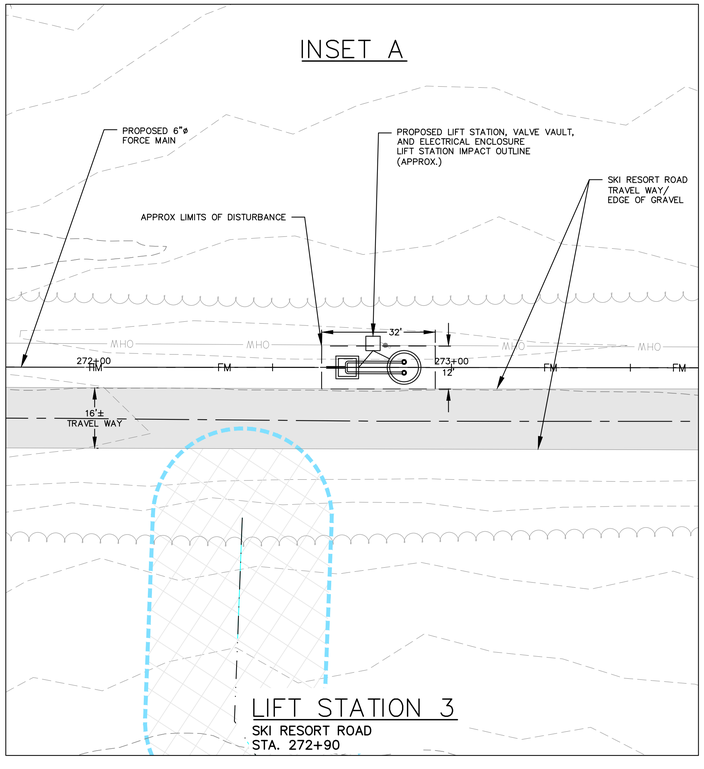

LIFT STATION 3
SKI RESORT ROAD
STA. 272+90

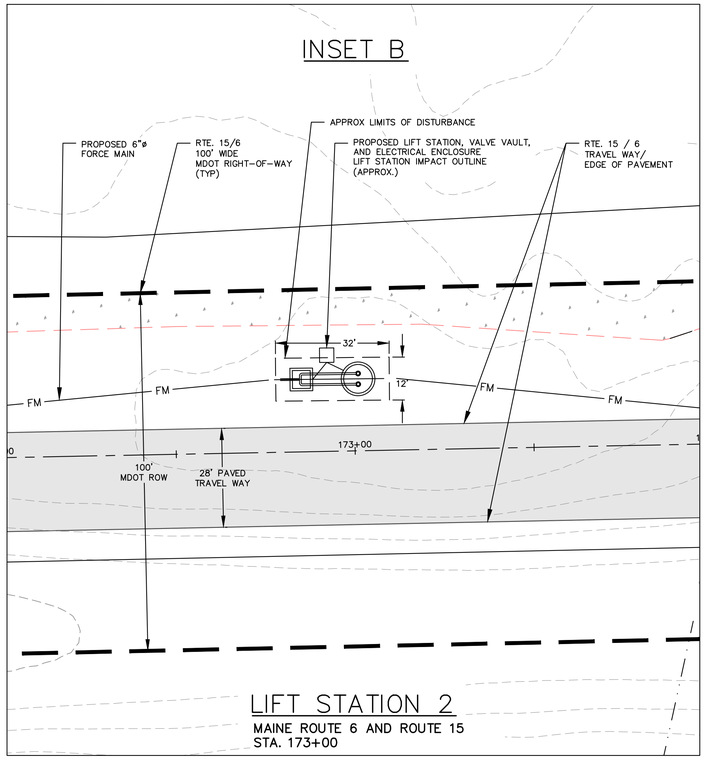

LIFT STATION 2
MAINE ROUTE 6 AND ROUTE 15
STA. 173+00

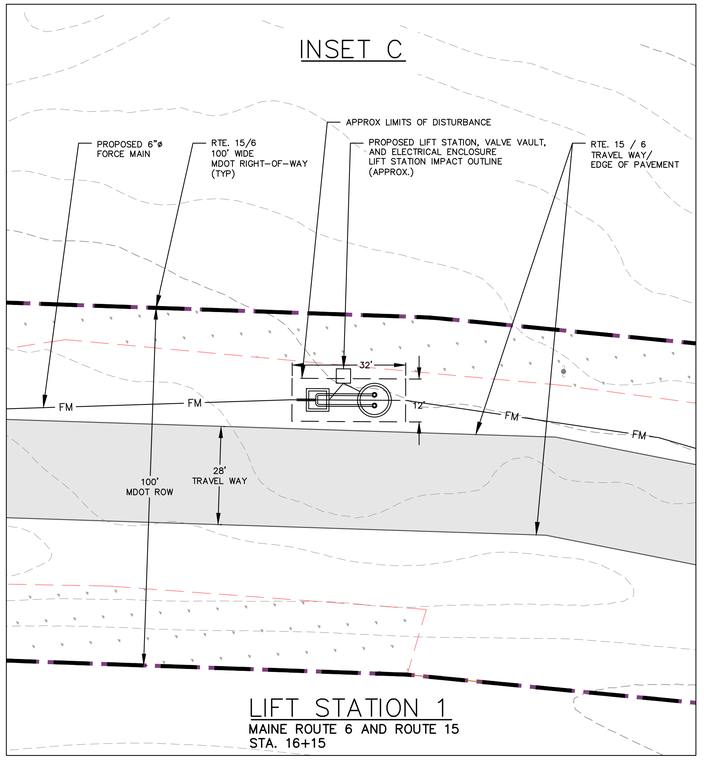

LIFT STATION 1
MAINE ROUTE 6 AND ROUTE 15
STA. 16+15

Rev. #	Dwg. By	Description	Date
-	-	-	

Designed By: FAB
Drawn By: FAB
Date: 03/22/2021
Scale: AS SHOWN
Approved
Checked

BIG LAKE DEVELOPMENT, LLC
BIG MOOSE RESORT

SKI RESORT RD.
Project Location: BIG MOOSE TOWNSHIP, MAINE
Drawing Description: LIFT STATION PLAN

Seal

Project No. 85716E
Engineer: ENGINEERING SURVEYING
Sewall
The evolution of expertise
www.sewall.com
1 800 648 4202

Phase: PERMIT
Sheet No. C-1