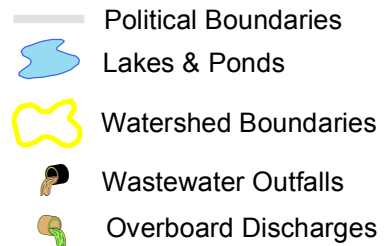




# Lincoln Water Resources



## Significant Aquifers

 10-50 gallons/min.  
 > 50 gallons/min.

## Transportation Routes

----- Private & Parkways  
 ————— State & Local Roads  
 ===== Toll Highway

## Land Use Risk on High Yield Sand & Gravel Aquifers

 Moderate Risk       High Risk

## Classifications

## Rivers & Streams

**AA Estuarine & Marine**

A SA

B SB

C SC

## Nonpoint Source Priority Watersheds




## Impaired Watershed Boundaries

## Threatened Watershed Boundaries

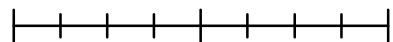
Note: Watershed boundaires have not been field varified.

### Does Not Meet Classification

 Impaired Stream  
 Impaired Lake or Pond

Note: The official list of impaired waters is available in the Integrated Report, available on the DEP website: [www.maine.gov/dep/water/monitoring/305b/](http://www.maine.gov/dep/water/monitoring/305b/). To confirm whether any waterbody is meeting its classification, check on the official list.

0 0.5 1 2 Miles



Map compiled by Maine Department of Environmental Protection,  
Division of Environmental Assessment, 2022

