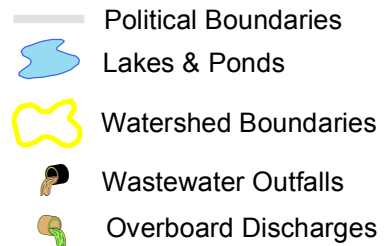



Howland Water Resources



Significant Aquifers

 10-50 gallons/min.

 > 50 gallons/min.


Transportation Routes

----- Private & Parkways

—— State & Local Roads

 Toll Highway

Land Use Risk on High Yield Sand & Gravel Aquifers

 Moderate Risk

● ● ● High Risk

Classifications

Rivers & Streams

— AA Estuarine & Marine

— A — SA

 B SB

— C — SC

Nonpoint Source Priority Watersheds



Impaired Watershed Boundaries



Threatened Watershed Boundaries

Note: Watershed boundaires have not been field varified.

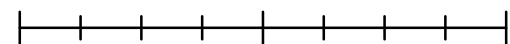
Does Not Meet Classification

— Impaired Stream

 Impaired Lake or Pond

Note: The official list of impaired waters is available in the Integrated Report, available on the DEP website: www.maine.gov/dep/water/monitoring/305b/. To confirm whether any waterbody is meeting its classification, check on the official list.

0 0.5 1 2 Miles



Map compiled by Maine Department of Environmental Protection,
Division of Environmental Assessment, 2022

